





2023 RESORT DIRECTORY

coast to coast

a good sam company







good sam | coast to coast
a good sam company

"If you're happy, I'm happy."

Need anything?
I'm here to help.

Call my office
866-232-8790
or email me at
MarcusVIP@goodsam.com



Marcus Lemonis
Chairman and CEO
Camping World
and Good Sam

CoastResorts.com | Facebook.com/CoastResorts



CONTENTS

CHAIRMAN OF CAMPING WORLD HOLDINGS
Marcus Lemonis

CHIEF OPERATING OFFICER
Matthew Wagner

SENIOR VICE PRESIDENT OF GOOD SAM & LOYALTY
Will Colling

COAST TO COAST PRESIDENT
Bruce Hoster
CCRPresident@coastresorts.com

MARKETING DIRECTOR
Kristin Moser

EDITORIAL DIRECTOR
Dee Whited

DESIGN PROJECT MANAGER
Eric DesBiens

BUSINESS MANAGER
Christina Din

MARKETING COORDINATOR
Mary Ellen Foster

COAST MEMBER SERVICES
64 Inverness Drive East
Englewood, Colorado 80112
800-368-5721
info@coastresorts.com

COAST TO COAST WEBSITE
CoastResorts.com

COAST FACEBOOK PAGE
Facebook.com/CoastResorts

Volume 42, Number 1. *Coast to Coast* (ISSN 1093-3581) is published quarterly for $14 per year as part of annual membership fees, by Coast to Coast Resorts, 64 Inverness Drive E., Englewood, Colorado 80112. Return undeliverable Canadian addresses to P.O. Box 875, Station A, Windsor, Ontario N92 6P2. U.S. POSTMASTER: Send address changes to Coast to Coast Resorts, P.O. Box 7028, Englewood, CO 80155-7028.

Coast to Coast Resorts assumes no responsibility for unsolicited manuscripts or artwork. The contents of this publication may not be reproduced by any method without prior written consent of the publisher. ©2023 Camp Coast to Coast, LLC. Coast wing logo is a registered trademark of Camp Coast to Coast, LLC. The GOOD SAM ICON, and Dream. Plan. Go. are registered trademarks of Good Sam Enterprises, LLC and used with permission. Unauthorized use of Coast's or Good Sam's trademarks is expressly prohibited. All rights reserved.

PRINTED IN THE USA.

CTC62718 - 1222

coast to coast
a good sam company

FEATURES

6 Top Rated Resorts
12 New Resorts
15 New Good Neighbor Parks
19 Resort Profiles

DIRECTORY

41 Membership Guide
42 Coast Network Map
44 Directory Basics
46 Membership
48 Making Reservations
50 Multi-Resort Systems
51 Network Policies
54 Additional Benefits
56 Rental Listings
75 Atlas of State/ Provincial Maps
108 Resort Listings
181 Good Neighbor Park Listings
227 Index





[1]Additional fees may apply to tow to location of customer's choosing.
Motor Club Benefits and services provided by Americas Road & Travel Club, Inc. for Members residing in Alaska, Alabama, Utah and Virginia; and by Affinity Road & Travel Club, LLC for members residing in all other states. Note: all program benefits are subject to limitations set forth in current Member Benefit Brochure which can be found at GoodSamRoadside.com/MBBs.

[2]Benefits described are intended as an overview, please refer to your Plan Description for details on coverage and benefits. TravelAssist does not provide coverage for medical expense, and does not take the place of medical or travel insurance. If you are planning to travel outside of he U.S., contact a trusted travel advisor to learn more about acquiring travel insurance prior to your next trip.

[3]To qualify towable RVs must be 15 model years or newer, cars trucks, SUVs and gas Motorhomes must be 15 model years or newer with less than 100,000 miles, and rear engine diesel Motorhomes must be 15 model years or newer with less than 120,000 miles. Coverage is renewable up to 18 model years or 150,000 miles. All program benefits are subject to limitations set forth in the current Terms & Conditions.
The Good Sam Extended Service Plan is not available to residents of New York or Indiana. If you are a resident of New York or Indiana, please call 1-866-524-7842 as other products may be available to you. The Good Sam Extended Service Plan, which was designed for Good Sam by Affinity Brokerage, LLC, a Colorado surplus lines brokerage (Lic. #185640), is available exclusively for active members of Good Sam. Membership is required for eligibility in this program. Termination of your membership in Good Sam during the policy period may result in termination of The Good Sam Extended Service Plan. The cost of Good Sam Membership is the responsibility of the certificate holder and will be available at the then current rate. The Good Sam Extended Service Plan is available to U.S. residents only.

[4] Family of brands includes Camping World, Overton's, Good Sam products and services, The House, and Good Sam Campgrounds. Credit card offers are subject to credit approval.
Good Sam Rewards Credit Card Accounts are issued by Comenity Capital Bank.
Good Sam Rewards Visa Credit Card Accounts are issued by Comenity Capital Bank pursuant to a license from Visa U.S.A. Inc. Visa is a registered trademark of Visa International Service Association and used under license.

[5]Savings information based on 09/2021 survey of customers who reported savings when they switched to RV policies produced by Good Sam Insurance Agency(GSIA) for affiliates in the National General Group, Winston-Salem, NC. Individual savings, if any, will vary.

2022 Good Sam Enterprises, LLC. GOOD SAM and the GOOD SAM ICON are registered trademarks of Good Sam Enterprises, LLC. Unauthorized use of any Good Sam Enterprises, LLC's trademark is expressly prohibited. All rights reserved.



Since 1966, Good Sam has delivered dependable services and big savings for millions of RV and outdoor enthusiasts. Let Good Sam protect you on the road with helpful travel resources and connect you with everything you need to have a good trip!

Roadside Assistance

Built and designed for RVers with a network of service providers capable of providing world-class service. Our program includes unlimited distance towing to the nearest Service Center[1], family memberships and coverage for all of your household vehicles.

TravelAssist

Good Sam TravelAssist[2] offers the peace of mind in case of a medical need while traveling. No matter how you travel and where you travel worldwide, now more than ever, it's important to be prepared in case of a medical-related need for assistance. Let us take the worry, hassle, and expense out of covered benefits not normally handled by insurance!

Extended Service Plan

The Good Sam Extended Service Plan[3] goes beyond your typical warranty. Choose the deductible and payment schedule that works for you, choose your preferred repair center, and rest easy knowing that you are protected in case of costly mechanical repairs.

Good Sam Rewards Credit Card

Get rewarded even more with the Good Sam Rewards Credit Card at the Camping World & Good Sam family of brands[4].

Insurance Agency

Good Sam Insurance Agency represents the nation's top specialty RV carriers to provide you with coverage options most ordinary Insurers can't offer. Customers that switch save an average of $530 each year[5].

CTC62519-1022

BEST OF THE BEST



Christmas Mountain Village Campground - Wisconsin Dells, WI

2023 Top Rated Resorts and Good Neighbor Parks

Coast to Coast is the only membership camping network that annually inspects and rates all network resorts and Good Neighbor Parks. To do this we utilize the campground inspectors from the Good Sam RV Travel Guide, who inspect and rate over 12,000 RV parks and campgrounds across the United States and Canada each year. The Good Sam 10/10/10 rating system is the "gold standard" in the campground industry, and the Good Sam inspection teams are the recognized experts at inspecting and rating RV parks and campgrounds. For more information on the Good Sam campground rating system, see page 45 of this directory.

The overall quality of the Coast network continues to improve, as this year it required a rating of 29 out of 30 to be a top-10 rated resort. And for the Good Neighbor Park network, there were 24 RV parks tied with a perfect 10/10*/10 rating! Coast to Coast is extremely proud of the quality of our resort and Good Neighbor Park networks. We hope you have a chance to camp at some of these top-rated parks and resorts this year!


Rushmore Shadows Resort - Rapid City, SD



Briarcliffe RV Resort - Myrtle Beach, SC

TOP RATED RESORTS

RUSHMORE SHADOWS RESORT

Rapid City, South Dakota 10/10★/10

This top-rated resort is tucked in the Ponderosa pine foothills of the Black Hills of South Dakota. You can visit Mount Rushmore within minutes, also Rapid City, Keystone, and Custer State Park. Choose from cabins or full-hookup sites (30 and 50 amp). Family activities include mini golf, a swimming pool, hiking trails, and sports courts. Stock up at the camp store. You can also mountain bike, fish, hike, geocache, and more.

CAMP HATTERAS

Rodanthe, North Carolina 10/10★/10

This top-rated destination resort has been a family-owned campground since 1991. Choose from hundreds of spacious sites with concrete pads, which include all the conveniences you need. The resort is surrounded by two bodies of water, the Pamlico Sound and the Atlantic Ocean, which is why they call it, "Life on a Sandbar." Enjoy miniature golf, tennis, a game room, three pools and a Jacuzzi, and a new dog park.

BENJAMIN'S BEAVER CREEK RESORT

Gaylord, Michigan 9/10★/9.5

Located just five miles southwest of downtown Gaylord, nestled between Otsego Lake and thousands of acres of state forest with an 18-hole championship golf course. Because of its central location, you're just a short drive from treasures such as Mackinaw City, Traverse City, and Harbor Springs. Activities include paddle boats, horseshoes, basketball, volleyball, mini-golf, and a fitness center.

SILVER VIEW RV RESORT

Bullhead City, Arizona 10/9.5★/10

This is the perfect basecamp for exploration of the Bullhead City and Laughlin area. Enjoy modern amenities at surprisingly affordable rates. This is considered the premier park model community and RV resort of Bullhead City. The resort is perched high on the hill overlooking the city with picturesque views of the Colorado River and right out to Laughlin, Nevada. Enjoy breath-taking views where you can see forever.

BRIARCLIFFE RV RESORT

Myrtle Beach, South Carolina 10/9.5★/9.5

The Myrtle Beach area is renowned for its beautiful weather, sandy beaches, manicured golf courses, and four-star dining. Briarcliffe RV Resort, in the heart of it all, features paved streets with streetlights and each site has a concrete parking area and patio with sites able to accept big rigs. Amenities include a clubhouse, oversized Olympic swimming pool, horseshoe pits, shuffleboard, putt putt golf, basketball, and playground.

HOLIDAY PARK RESORT

Kelowna, British Columbia 10/9.5★/9.5

This resort is a 67-acre playland surrounded by golf courses, award-winning wineries, world class ski hills, and several lakes. It's been family owned since 1983. Hang up your apron and visit the Blue Schooner Café. The resort is situated alongside the Okanagan Rail Trail for visitors and residents to enjoy year-round. With a multitude of recreation facilities, amenities, activities, and events year-round, there's always something to do.

CHRISTMAS MOUNTAIN VILLAGE CAMPGROUND

Wisconsin Dells, Wisconsin 10/9.5★/10

This is the Wisconsin Dells' premier golf and ski resort. Guests enjoy 27 holes of championship golf and a pristine groomed hill for skiing in the winter. Four outdoor pools are situated throughout the resort. Relax in the large, outdoor hot tub to unwind. In addition to golf, enjoy catch-and-release fishing, paddleboats, volleyball, free Wi-Fi, basketball, indoor pool and children's play feature, tennis courts, and horseshoes.


Benjamin's Beaver Creek Resort - Gaylord, MI


Silver View RV Resort - Bullhead City, AZ


Shenandoah Crossing Resort - Gordonsville, VA


Mt. Pleasant Resort - Mt. Pleasant, MI

SHENANDOAH CROSSING RESORT AND COUNTRY CLUB

Gordonsville, Virginia 10/9★/10

With more than 1,000 acres of rolling hillside and lush pasture lands with a scenic 60-acre lake, this resort is the perfect place to stay for outdoor lovers. The resort features state-of-the-art RV sites with furnished patios and summer kitchens; some upgraded sites offer personal hot tubs and stainless-steel barbecue grills. Visit the large pool complete with an activity pool, two hot tubs and an interactive spray ground for the kids.

MT. PLEASANT RESORT

Mt. Pleasant, Michigan 9.5/9.5★/10

At this resort you have a huge variety of amenities and activities. The area's rich Native American heritage, championship golf courses, specialty shops, and scenic parks makes Central Michigan a great destination. Once onsite, you'll enjoy the roomy RV sites or check in to one of the brand-new cabins. There are two ponds for water fun and a RC track to test your motor skills. Relax in the outdoor pool and hot tub.

HARMONY LAKESIDE RV PARK & DELUXE CABINS

Silver Creek, Washington 9/10★/10

Imagine an upscale RV park with fishing boat rentals, a dog run, friendly people, full service, and a recreational area for campers and travelers who want plenty to do. It's located on Mayfield Lake where you can experience kayaking, fishing, water skiing or jet skiing, volleyball, or a nice game of chess or bocce ball. You can cook on the fire pit, roast marshmallows, or fish for trout.

TOP RATED GOOD NEIGHBOR PARKS

LAZY DAY CAMPGROUND

Danville, Missouri 10/10★/10

This campground is the perfect destination for a quiet and relaxing weekend or a needed rest from traveling. The sites are roomy with level gravel pads. There's plenty of recreational activities for the whole family. Enjoy the large swimming pool, catch-and-release fishing pond and lake, hiking trails … or just do nothing. A majority of the sites are pull-through.

MILL CREEK RANCH RV & COTTAGE RESORT

Canton, Texas 10/10★/10

Pull your rig into this award-winning cottage resort and RV park in East Texas. There are cabin-style cottage rentals, yurts, RV sites, and tiny house rentals. Visit one of the eight ponds and enjoy catch-and-release fishing. Pick up poles and bait at the RV lodge. Mill Creek has two designer swimming pools. Meet new friends at the fire pits to roast marshmallows.

HEARTLAND RV PARK & CABINS

Hermosa, South Dakota 10/10★/10

Heartland RV Park and Cabins is a modern RV park located only 20 minutes from Mount Rushmore, 30 minutes from Crazy Horse Monument, and just 8 minutes from Custer State Park. Accommodations include large pull-through full-hookup RV sites, super sites that are 100-plus feet long with full hookups, and air-conditioned camping cabins. Relax in the heated swimming pool and hot tub.

BLACK CANYON RANCH RV RESORT

Black Canyon City, Arizona 10/10★/10

This is a dynamic place to visit as proven by the number of great customer reviews. Guests love the variety of amenities offered such as a pool fitness area and gas grills. Settle in and feel right at home with the friendly staff. Black Canyon City is a quaint Arizona mining town and is close enough for a quick trip to Phoenix or Flagstaff. Free Wi-Fi and free cable TV available. The Doggie Corral is perfect for your furry friend.

SWAN BAY RESORT

Alexandria Bay, New York 10/10★/10

You'll enjoy this 55-acre upscale RV resort located along the St.


Harmony Lakeside RV Park - Silver Creek, WA


Lazy Day Campground - Danville, MO


Camping Colibri - Caraquet, NB


Old Orchard Beach Campground - Old Orchard Beach, ME

Lawrence River. The resort offers an RV campground, cottage rentals, and a 100-plus slip marina. Every RV site is oversized and can accommodate the largest of motor coaches to the smallest of travel trailers. At the marina, you can launch, tie-up, rent, or buy a vessel of your own. Enjoy a night "On the Rocks" by renting the 30'x10' Sea Ray cabin that sleeps 4.

CAMPING COLIBRI

Caraquet, New Brunswick 10/10★/10

This resort is the largest private tourist site in the Acadian peninsula. You'll enjoy the friendliness of the bi-lingual staff. If you forget something, you're in luck because there's a convenience store or you can pick up a treat at the canteen. No matter your age, you'll find the aquatic center and beautiful water park just right. Feel safe in one of the hundreds of sites with fire pits, and experience either wooded or open areas.

OCEAN SURF RV PARK

Pointe-du-Chene, New Brunswick 10/10★/10

This park has been a family-owned business since 1964 and feels like a home away from home. Whether you prefer a quieter stay or one that is filled with activities, this campground is for you. There is an award-winning heated saltwater pool and large green spaces with a soccer field, volleyball court, and two playgrounds. Launch your kayaks, boards, and canoes from the floating dock. The beach is a short walk away.

VERDE RANCH RV RESORT

Camp Verde, Arizona 10/10★/10

Planned with relaxation in mind and built with impeccable attention to detail, this resort has it all. Conveniently located just off the highway and near many great local attractions and businesses. Enjoy the high-speed Wi-Fi. Unwind by the pool, let the kids play in the splash pad, or let the dog run in the dog park. Enjoy the river access, hike the nearby trails, kayak the river, or take a day trip to Sedona, Prescott, or Cottonwood.

NORTHERN QUEST RV RESORT

Airway Heights, Washington 10/10★/10

You'll find plenty of luxury, oversized standard and deluxe pull-through sites at this top-rated resort. There are even cozy cottages for rent in case you don't own an RV. It's just steps away from 24/7 casino gaming, top-shelf entertainment, many dining options, and even a children's entertainment center. The one- and two-bedroom luxury cottages have it all with every amenity you could ask for, including dog-friendly options.

OLD ORCHARD BEACH CAMPGROUND

Old Orchard Beach, Maine 10/10★/10

This campground has been family owned and operated for more than 40 years and offers an authentic camping experience in Maine's most vibrant beach town. Located just one mile from the beach, this campground is nearby to countless things to do and places to go. Old Orchard Beach features four distinct sections offering cabin rentals, deluxe RV sites, and park model rentals.

WINE COUNTRY RV PARK

Prosser, Washington 10/10★/10

The park is located in the center of Washington's Wine Country in the sunny lower Yakima Valley. Experience accommodations that are fit for even the largest of RVs. Open year-round. Yakima Valley is also one of the finest fruit growing regions in the nation. If you travel without your rig, there are two rental RVs. Play on the basketball court or horseshoes. Enjoy the walking trail or relax in the outdoor pool and hot tub.

HORN RAPIDS RV RESORT

Richland, Washington 10/10★/10

This resort, with 300 days of sunshine, is the home base for touring the Columbia Basin, where golf, shopping, sporting events, and wine tours are plentiful. The large pull-through sites accommodate the largest RVs and motorhomes. Each site


Verde Ranch RV Resort - Camp Verde, AZ


Horn Rapids RV Resort - Richland, WA


Bentsen Palm Village RV Resort - Mission, TX


East Fork RV Resort - Cleveland, TX

has parking for the tow or haul vehicle. The resort has game areas that include shuffleboard, volleyball, and horseshoe pits. Enjoy the pool and hot tub and join the kids at the playground.

BONITA MESA RV RESORT

Yuma, Arizona 10/10★/10

This 5-star resort is situated in the beautiful Foothills area of Yuma. Bonita Mesa offers guests first-class resort facilities with lots of added extra amenities such as fully paved streets, large pool and jacuzzi facilities, exercise room, and a large recreation room with kitchen facility. Enjoy the fully planned schedule of indoor and outdoor recreational activities: pool room, poker room, shuffleboard, horseshoes, and a pet exercise area.

BENTSEN PALM VILLAGE RV RESORT

Mission, Texas 10/10★/10

Bentsen Palm is 2,500 acres of Texas paradise. The biggest attraction is the feeling of family. In addition to a community center and clubhouses, there are 180 acres of parks and open green spaces. Enjoy the two miles of Rio Grande River frontage and swimming pools and shade palapas. Play on the various sports courts and ball fields. The lifestyle at Bentsen Palm is as active or as relaxed as you choose.

JETSTREAM RV RESORT PEARLAND

Houston, Texas 10/10★/10

This resort is designed for long-term or short-term guests and is just 12 miles south of downtown Houston and minutes from NRG Stadium. With extra-large concrete sites, high-speed internet, and gorgeous mature trees across the property, Jetstream is best in class. Take advantage of the clubhouse, lounge, a resort-style heated swimming pool with hot tub, and fitness center. Exercise your pets at the pet-friendly dog park.

JAMAICA BEACH RV RESORT

Galveston, Texas 10/10★/10

This resort is located right across the street from the beach with an unobstructed view of the Galveston Bay area and the Gulf of Mexico. Guests will enjoy the 181 pull-through RV sites complete with full hookups and many more amenities. Watch beautiful sunsets, take a stroll on the beach, or indulge in one of more than 36 amenities. Offsite, enjoy the beautifully restored historic old town and a distinct Southern charm.

EAST FORK RV RESORT

Cleveland, Texas 10/10★/10

Visit the resort that has a small town feel with Texas-size hospitality. Enjoy the beautifully landscaped 98-acre resort equipped with 20/30/50-amp electrical hookups. If you're into fishing, kayaking, boating, hiking or just want to experience the natural settings of East Texas, this resort has you covered. If you enjoy bird watching or a leisurely evening walk, you'll love the walking trails.

BY THE LAKE RV PARK

Ardmore, Oklahoma 10/10★/10

The resort is located midway between Oklahoma City and Dallas, Texas. While parked in your site, you can enjoy these onsite amenities: nature trails, fire pits, children's playground, scenic fishing pond and swimming pool. Offsite, you're just one mile from golfing at Lake Murray Golf Center, home to a beautiful 18-hole golf course. And within 1.5 miles visit 5,700-acre Lake Murray for horseback riding, tennis, and water sports.

DO DROP INN RV RESORT

Calera, Oklahoma 10/10★/10

This resort offers a variety of accommodations close to Lake Texoma and Chocktaw Casino. Choose from spacious RV sites, fully stocked RV rentals, and private cabins. RV rentals range from 31 to 42 feet and can accommodate 5 to 8 guests. The cabins include kitchenettes and full baths. Amenities include pool and Jacuzzi, café, store, fitness center, fishing pond, horse stalls, and high-speed Wi-Fi.


Jamaica Beach RV Resort - Galveston, TX


By the Lake RV Park - Ardmore, OK


Silver Spur RV Park & Resort - Silverton, OR


Hidden Creek RV Resort - Bryan, TX

SILVER SPUR RV PARK & RESORT

Silverton, Oregon 10/10★/10

Enjoy the recreational treats and scenic beauty of the Willamette Valley, Oregon Gardens, Silverton, and Silver Falls State Park. Within 12 miles, Silver Falls is a must see and is open daily. Silverton and nearby Mt. Angel are home to several award-winning brew pubs, including possibly the only pub around staffed by monks. If you travel without your rig, there are fully furnished cabins and a bungalow.

CAMPING LA CLE DES CHAMPS RV RESORT

Saint-Philippe, Quebec 10/10★/10

This resort is a beautifully appointed campground, surrounded by nature for peace and quiet a mere 20 miles from the US / Canada border. Open from mid-April to the end of October. The amenities are vast at this resort. Enjoy lighted bowls games (Jeux de petanque), iron game, water exercise, bingo, pickleball and online dance classes. A favorite activity is the corn on the cob party.

RIVER VISTA RV RESORT

Dillard, Georgia 10/10★/10

Escape from the noise and heat of the city whether staying in your RV or in one of the rental cabins. Located in North Georgia near the border of North Carolina, the resort is near many natural attractions including the Great Smoky Mountains National Park. Onsite you and your family will enjoy the upscale amenities, well-maintained facilities and grounds, and fun activities for everyone.

HIDDEN CREEK RV RESORT

Bryan, Texas 10/10★/10

A stay at Hidden Creek is anything but ordinary. The resort owners provide guests with the best amenities from the resort-style pool to the cabins. With a variety of RV spaces, there is sure to be the perfect spot for you. The spacious clubhouse includes The Mercantile store, game room, and lounge area with multiple TVs. With seasonal activities, fire pit, and planned social events, guests are sure to find an activity to enjoy.

NEVADA TREASURE RV RESORT

Pahrump, Nevada 10/10★/10

Described as "A Jewel in the Desert," this resort is a great destination. The resort is just out of town in a beautiful desert valley, the views from each site will fill your senses. Amenities include large clean RV spaces, two-level swimming pool with waterfall, a convention center, a family bowling center, and a family fitness center. At check in, you'll be assigned a lot attendant that will be available for your daily needs.


Nevada Treasure RV Resort - Pahrump, NV



NEW RESORTS

BRITISH COLUMBIA

COUNTRY MAPLES RV RESORT
CHEMAINUS, BRITISH COLUMBIA

This beautiful resort is nestled along the Chemainus River and is buffered by an old-growth forest. Country Maples is open year-round and is located on Vancouver Island north of the City of Duncan. Once onsite, you'll have your choice of areas in which to park your rig. There are full and partial hookup sites with a sprinkling of 8 pull-throughs. Choose from treed and open sites.

Don't worry about forgetting the salt or cooking oil because there's a general store (seasonal). For your kids or grandkids, there are playgrounds and an arcade. Enjoy the heated swimming pool and 18-hole mini-golf course.

Other activities include movie nights, pancake breakfasts, bingo, and special dinners. Play on the road hockey court and pick up a game at the basketball court.

There is also a clubhouse that can be used for group meetings or dinners or for family reunions. From Boy Scouts to weddings, there is a site that will work for you.

If you travel without your rig or want to have non-RV friends visit, there is an RV that is permanently set up for rental.

With nearby golf courses, great hiking and ocean beaches, you're sure to build memories season after season while experiencing idyllic island life at this quaint RV resort.

Offsite, the city of Chemainus has been made world famous by the variety of outdoor murals. If you're a scuba diver, you may want to explore the sunken Boeing 737. The town has superb live theater and diverse dining options. For the cyclists, take a spin on British Columbia's Trans Canada Trail. The route starts in Cultus Lake and ends in the small Rocky Mountain ski town of Fernie.





WASHINGTON

HARMONY LAKESIDE RV PARK & DELUXE CABINS SILVER CREEK, WASHINGTON

This resort is located near Mount St. Helens and Mount Rainier and centrally located between Seattle and Portland off Interstate 5 on Mayfield Lake (20 miles east of Interstate 5). Imagine the views from your RV site. Harmony Lakeside is outdoor camping at its best with fishing boat rentals, a dog run, friendly people, full service, and a recreational area. The resort's sites include open and forested options and will accommodate large rigs. If you're traveling with children, pets, or by yourself, "this is the park." Invite your non-RV friends to take pleasure in 12 assorted cabins, some with glamorous amenities.

Since it's located on Mayfield Lake, you can experience kayaking on the lake, fishing, water skiing, or jet skiing. The lake has great trout fishing along with tiger musky and silver salmon. It also has a wonderful shoreline up toward the dam. You can play volleyball, a nice game of chess, or bocce ball. Imagine cooking on the firepit or sitting around it roasting marshmallows with your family and friends.

Bring your boat or rent a party boat, fishing boat, canoe, kayak, or paddleboard, and tour the lake. Spend an afternoon fishing for dinner or sunbathe on the shore. Mayfield Lake is filled with primitive beauty.

Offsite, remember you're close to both Mount Rainier National Park and Mount St. Helens Visitor Center. Both attractions are must-sees.





UTAH

MONROE CANYON RV PARK
MONROE, UTAH

To begin with, where else can you go where all the sites are extra-large 80-foot pull throughs? Advertising itself as locally owned and operated, you can be assured that at this newest resort in the Coast system you'll enjoy small-town friendliness. You will also appreciate the fact this park is brand new, established in 2021.

Monroe Canyon RV Park in Monroe, Utah has easy on and off from Interstate 70. Drive five minutes and you'll pull into this beautiful location that is nestled in a little green valley and right at the base of Monroe Mountain, which assures visitors of great views. With a variety of activities, you'll be able to hop on an ATV trail directly from the park, which connects to hundreds of miles of trails. ATV rentals are available onsite.

At Monroe Canyon, you'll be just 5 minutes from two different hot springs. Two blocks from the park, relax at the town's fishing pond. (Don't forget a state of Utah fishing license.) For a nearby day trip, within 90 minutes you'll be in Bryce Canyon or Capitol Reef. The resort is centrally located between the Mighty Five: Canyonlands, Zion, Arches, Capitol Reef, and Bryce Canyon.

In the summer and fall, guests can see paragliders fill the sky because their landing pad is located just two blocks east of the park. The paragliders jump off Monroe Peak and Signal Peak.

If you have a family reunion or other large gathering scheduled in the future, rent The Barn at the resort which has a full kitchen and comes with tables and chairs provided.





88 Shades RV Park - Quartzsite, AZ

NEW GOOD NEIGHBOR PARKS

Coast to Coast has added 46 new parks and resorts to the Good Neighbor network for 2023. These new facilities are located across 14 states and two Canadian provinces. Many of them are highly rated resorts, and three received the prestigious 10/10*/10 Good Sam rating for 2023, which is the highest rating a campground can achieve. We hope you have the chance to visit one or more of these new Good Neighbor Parks this year. Coast will continue to add new Good Neighbor Parks during 2023, so check CoastResorts.com regularly for an updated list of new parks.

ALASKA

DIAMOND M RANCH RESORT, KENAI

Diamond M Ranch Resort is located in the heart of the Kenai Peninsula. This can be a central homebase with easy day trips to Seward or Homer.

EAGLE'S REST RV PARK & CABINS, VALDEZ

Explore beautiful Valdez and the breathtaking scenery with Prince William Sound on one side and towering mountains all around.

NORTHERN NIGHTS CAMPGROUND & RV PARK, GLENNALLEN

Easy to find in the heart of Alaska. The owners know what they're doing because they have been in operation more than 30 years.

TOK RV VILLAGE & CABINS, TOK

This resort is big-rig friendly with more than 100 pull-through sites. The family owned business has been active for 36 years.

ARIZONA

88 SHADES RV PARK, QUARTZSITE

Each of the park's spacious sites offer electricity, water, sewer, internet, and cable. At 88 Shades RV Park, you are considered "family".

ANTELOPE POINT MARINA RV PARK, PAGE

The park calls itself the premier Lake Powell vacation and boating destination. Close to Rainbow Bridge National Monument and adjacent to Antelope and Navajo Canyons.

CAMPBELL COVE RV RESORT, LAKE HAVASU CITY

The central location makes the famous London Bridge and most Lake Havasu special events within a few minutes' drive. You'll enjoy fantastic sunset views.

FLAGSTAFF RV PARK, FLAGSTAFF

This is your hub for all things Northern Arizona. Nestled among


Grand Canyon Oasis RV Resort - Flagstaff, AZ


River Vista RV Resort - Dillard, GA

the world's largest stand of Ponderosa Pine trees, the park is the perfect place to get away from the summer heat.

GRAND CANYON OASIS RV RESORT & GLAMPGROUND, FLAGSTAFF
This is a family-owned RV park near the east entrance to the Grand Canyon. Borrow a telescope to explore the darkest night sky you've ever seen.

GREATSKY CAMPRANCH, SHOW LOW
The sunrises, sunsets, and stars are brilliant. Against a tall, cool pine backdrop, Show Low really comes alive during family-friendly events.

HORSPITALITY RV RESORT, WICKENBURG
No horses required. Though there are horse stables, many guests don't bring horses. But, if you're interested in bringing your horses, bring them along.

KAIBAB PAIUTE TRIBAL RV PARK, FREDONIA
The park is located in the Grand Circle, which contains America's largest concentration of national parks and monuments.

PIONEER RV RESORT, PHOENIX
Make this resort's rustic style and friendly smiles your Arizona "Welcome Home." Enjoy regular events in the social hall and the year-round swimming pool.

RAIN SPIRIT RV RESORT, CLARKDALE
This resort is located in central Arizona's Verde Valley region and is close to many attractions including Sedona Red Rock Country and the historic town of Jerome.

TRADEWINDS RV PARK, GOLDEN VALLEY
This park near, Laughlin and Las Vegas, is convenient to all the exciting attractions but far enough away to enjoy the peace and quiet of the Arizona desert.

GEORGIA

CECIL BAY RV PARK, CECIL
Situated in quaint and scenic Cook County, minutes from Valdosta and Adel and a short distance to the Florida state line.

LAKE PARK RV & CAMPGROUND, LAKE PARK
This park is big-rig friendly with pull-through sites, concrete patios, full hookups, and black top streets. Enjoy the paddle boats which are perfect for fishing.

LAKE PINES RV PARK, COLUMBUS
Situated on 20 acres of pine forest, the park welcomes visitors with a family-centered retreat away from the busy world.

RIVER VISTA RV RESORT, DILLARD
The park is located at the confluence of the Blue Ridge and Appalachian mountains and near many natural attractions including the Great Smoky Mountains National Park.

IDAHO

WAGONHAMMER RV PARK & CAMPGROUND, NORTH FORK
A big-rig friendly RV park where the camping sites have it all including sites by a river with fishing, plus room to park your boat. There's free Wi-Fi in the lodge.

ILLINOIS

CAHOKIA RV PARQUE, CAHOKIA
Enjoy the park and take advantage of the proximity of the Sawmill BBQ located on the premises with slow smoked barbecue, plus other amazing options.

CAMP LAKEWOOD CAMPGROUND, EFFINGHAM
Located within one mile of I-70 and I-57, this campground is open year-round with a variety of RV sites with one just right for you.


Rain Spirit RV Resort - Clarkdale, AZ


Cahokia RV Parque - Cahokia, IL


Nevada Treasure RV Resort - Pahrump, NV


Picketts RV Park - Alamo, NV

CRYSTAL LAKE RV PARK, ROCK FALLS
There's 350 feet of sandy beach that is impeccably groomed on a daily basis, surrounding a lake where the word "crystal" also describes the clarity of the water.

KAMP KOMFORT RV PARK & CAMPGROUND, CARLOCK
Just 8 miles from Normal … but a camping experience much better than normal. Open from April through October.

OAK TERRACE RV RESORT, PANA
Relax on the 65-acre "No Wake" lake on board one of Oak Terrace's pontoon boats. Take your apron off because it's a short walk to Mulligan's Bar & Grille.

INDIANA

TERRE HAUTE CAMPGROUND, TERRE HAUTE
This campground is family-owned and operated, is open year-round, and is golf-cart friendly. Located just 3 miles off 1-70.

MISSOURI

MERAMEC CAMPGROUND, STANTON
This family-owned and operated campground is conveniently located 60 miles from St. Louis off I-44 and is open year-round.

MONTANA

FAIRMONT RV RESORT, ANACONDA
The resort is nestled in the Rocky Mountains near the historic cities of Anaconda and Butte. It's Montana at its finest.

NEVADA

LONGSTREET RV RESORT & CASINO, AMARGOSA VALLEY
The resort is just minutes away from Death Valley National Park. At the resort, enjoy the tranquil waterfalls, soothing pond, cooling pool, and breathtaking views.

NEVADA TREASURE RV RESORT, PAHRUMP
At this resort, you'll experience well-manicured grounds. Just out of town and in a beautiful desert valley, the views from each site will fill your senses.

PICKETTS RV PARK, ALAMO
The park is in the heart of the Pahranagat Valley, an oasis amid the surrounding Nevada desert. Enjoy the relaxing sites with shade trees and a creek.

NEW MEXICO

MIDTOWN MOUNTAIN CAMPGROUND & RV PARK, RUIDOSO
Once at your spacious RV site, enjoy free Wi-Fi and full hookups. Owners / managers live onsite.

NORTH DAKOTA

JAMESTOWN CAMPGROUND, JAMESTOWN
While you're here to see the buffalo, visit the places that inspired the great western writer, Louis L'Amour, who was born and raised in Jamestown.

TEXAS

ABILENE RV PARK, ABILENE
All sites are full hook-up, 30/50 amp, pull throughs, with free wireless internet. There are yard lights and picnic tables furnished at each site.

BIG OAK RV RESORT, TOLAR
Enjoy a 24-hour security patrol to ensure your safety. There are both paved and unpaved areas with full hookups and plenty of shade.


Abilene RV Park - Abilene, TX


Big Oak RV Resort - Tolar, TX


Colorado Landing RV Park - La Grange, TX



The Waterfront at Potlatch Resort - Shelton, WA

CAMPERS PARADISE RV PARK, SUNSET
This park features a sparkling swimming pool, which is a great way to relax, and the convenience of an RV parts store, propane fill station, mini storage, and more.

COLORADO LANDING RV PARK, LA GRANGE
This park is a clean, well-kept park six blocks from the town square in a quiet, peaceful setting by the Colorado River.

HIDDEN CREEK RV RESORT, BRYAN
Escape the ordinary at this park. From the resort-style pool to the cabins, guests are provided with a stay that is anything but ordinary.

SAM HOUSTON RV PARK, NEW WAVERLY
The park has a renovated clubhouse with a full bathroom. Enjoy the swimming pool which is newly refinished with two new full bathrooms.

WASHINGTON

ELMA RV PARK, ELMA
Located in Elma, the park offers small-town hospitality. There are nearby grocery and dining opportunities. Enjoy the clubhouse with complimentary hot drinks and work stations.

GORGE BASE CAMP RV PARK, WHITE SALMON
The park is just 60 minutes east of Portland in the heart of the Columbia River Gorge, and is the perfect location for hiking, biking, skiing, kiteboarding, and whitewater rafting.

SILVER RIDGE RANCH, EASTON
If horses are a part of your family, many of the campsites include private corrals. All RV sites have 30 amp and some have 50 amp.

THE WATERFRONT AT POTLATCH RESORT & RV PARK, SHELTON
For summer fun, cool off on Hood Canal or in Lake Cushman. RV spaces, cabins, and rooms are all available. Enjoy fishing, watersports, and plenty of entertainment.

WISCONSIN

MADISON CAMPGROUND, DE FOREST
Open April through October, this campground is family-owned and operated. Parking with sewer hookup only is open November through March.

CANADA - QUEBEC

CAMPING VALLEE BLEUE, WEST BROME
In the heart of the Eastern Townships wine path, the park is just 15 minutes from cities such as Knowlton, Brome Lake, Sutton, Bromont, and Durham.

CANADA - YUKON

CARIBOU RV PARK, WHITEHORSE
The staff can welcome you in five languages, which ensures you get their 5-star concierge service. Enjoy luxurious amenities.


Camping Vallee Bleue - West Brome, QC

VISIT A FAVORITE COAST RESORT

The following pages contain profiles of 20 of our favorite Coast Network Resorts. While these represent just a fraction of our network resorts, they provide you with a wide range of choices and activities.

Want to relax in a lazy river? Try Lake Shore Resort in Michigan. Looking to camp near the ocean? Head to Briarcliffe RV Resort in South Carolina (Atlantic) or Neskowin Creek RV Resort in Oregon (Pacific). If you're a history buff, you must visit Gettysburg Battlefield Resort in Pennsylvania.

Want a beautiful place to camp in the desert Southwest? Check out Emerald Cove Resort in California, or Silver View RV Resort or Sunrise Adventures – Ridgeview in Arizona. If hunting dinosaur fossils is your thing, check out Tres Rios RV Resort in Texas.

And if you are itching to explore the great Northwest, try Harmony Lakeside RV Park & Deluxe Cabins, Old American Kampground, or Ponderosa Falls Resort, all in the state of Washington.

We hope you enjoy reading these 20 resort profiles. We hope you have even more fun visiting them in person.



20 Allegany Mountain Resort
21 Arrowhead Lakes Resort
22 Bee's RV Resort
23 Briarcliffe RV Resort
24 Delta Shore Resort & Marina
25 Emerald Cove
26 Gettysburg Battlefield Resort
27 Ham Lake Resort
28 Harmony Lakeside RV Park & Deluxe Cabins
29 Kalamazoo Resort
30 Lake Shore Resort
31 Neskowin Creek RV Resort
32 North Shore Landing
33 Old American Kampground
34 Ponderosa Falls Resort
35 Silver View RV Resort
36 Styx River RV Resort
37 Sunrise Adventures - Ridgeview
38 Treasure Lake RV Resort
39 Tres Rios RV Resort

ALLEGANY MOUNTAIN RESORT



coast to coast deluxe

RESORT TYPE: Deluxe
LOCATION: East Otto, New York
SEASON: May 1 - October 15
WEBSITE: alleganymountainresort.com

HAVE IT YOUR WAY

With hundreds of sites available at Allegany Mountain Resort in East Otto, New York, you can choose the type of site you prefer. Are you looking for a lakeview or to be up on a hill? Do you want to be surrounded by other campers that will quickly become your friends or would you like a more private spot? No matter what your preferences are, you will find a site that will make your camping experience nothing less than perfect.

The RV sites are also equipped with everything you'll need for an enjoyable and seamless experience. Each site is complete with water and electric hook-up, and allows enough space for two vehicles and one golf cart in addition to the RV.

There is no shortage of activities and recreation for campers of all ages at Allegany Mountain Resort. With the 70-acre Rainbow Lake right outside of your campsite, there are endless ways to enjoy the serenity it has to offer whether you're simply enjoying the view from your cabin deck or are out on the lake on a kayak or canoe. For those that prefer staying cool in a pool, there are two outdoor pools and one indoor pool for guests to enjoy no matter what the weather.

Fun can also be found outside of the water. Campers can find a sports game or group activity going on at almost any time of day. Play an organized game of kickball, your own pick-up game of shuffleboard, or attend bingo or the weekly craft class. No matter what your age or favorite type of fun, you can spend time with old friends and meet new ones.

Sports and activities include mini golf, sand volleyball courts, tennis courts, basketball courts, baseball field, soccer field, horseshoes, shuffleboard, playgrounds, and nature trails.









ARROWHEAD LAKES RESORT



coast to coast premier

RESORT TYPE: Premier
LOCATION: Wapakoneta, Ohio
SEASON: Year-round
WEBSITE: ventureoutresorts.com

NATURE, LAKES AND LOTS OF TREES

Arrowhead Lakes Resort in beautiful Wapakoneta, Ohio, welcomes all RVers who enjoy modern amenities in a traditional outdoorsy camping setting. Nature, lakes, and lots of trees will give you the relaxation you are looking for, while the modern amenities will allow you the opportunity to stay active and still have the comforts of home.

Year-round you can enjoy all things water including swimming in the large indoor swimming pool and relaxing in the spa and sauna. Choose a range of boats to explore the fishing lakes and ponds. Choose between paddle boats, row boats, aqua cycles, and kayaks.

Sports people have a range of activities to enjoy. Meet old and new friends on the putt-putt golf course. Pitch horseshoes, play basketball, volleyball, and shuffleboard. The activities department keeps you busy with themed activities. Your children or grandchildren will enjoy the playgrounds and all ages can explore the clubhouse and shop in the camp store.

If you decide to "venture out" of the resort, the city of Wapakoneta was named by Smithsonian Magazine as one of the best small towns to visit. It is the home of Neil Armstrong, the first man to set foot on the Moon.

You'll want to visit the Armstrong Air and Space Museum, which shares the story of Armstrong, all Ohioans who have attempted to defy gravity, the Space Race, and current space exploration. The museum is designed to resemble a futuristic moon base. It is most beautiful when viewed at dusk.

Hop in the car and take a short drive to the beautiful Indian Lake where there are endless opportunities for watersports, enjoying the lake views with good food and drinks, or trying to catch the lake's main draw, its incredible saugeye fishing.









BEE'S RV RESORT



coast to coast deluxe

RESORT TYPE: Deluxe
LOCATION: Clermont, Florida
SEASON: Year-round
WEBSITE: beesrvresort.com

STAY BUSY AS A BEE

It's a beautiful day at the Bee's RV Resort! The resort is located in the beautiful city of Clermont off Highway 27 or take Exit 285 on Florida's Turnpike Northbound. Come enjoy the unique beauty, tropical foliage, and diverse wildlife of Central Florida. This resort is the perfect base for your adventures, within close proximity of many tourist attractions such as Disney World, Universal Studios, Sea World, and International Drive just to name a few. We are also located just minutes from local shops, restaurants, golf courses, lakes for fishing and boating, and nature trails for hiking and seeing wildlife.

The activities department at our resort makes sure that there are plenty of activities planned each day. Visit the Bee Hive Activity Center daily where you can enjoy card games, bingo, quilting, different crafts, bumper-to-bumper, church services, bible study, or morning coffee with friends just to name a few. In season the resort also hosts several themed dances, monthly car shows, concerts, potlucks, and cookouts.

Outdoor amenities include a lighted shuffleboard court, beautiful nature trail, solar heated pool with pergola and petanque courts.

You can all but hang up your apron with the on-site restaurant serving up family favorites such as specialty pizzas, subs and calzones, salads and pasta salads, sandwiches, and Coney Island hot dogs.

In addition to the friendly atmosphere, Bee's RV Resort offers 20, 30, and 50 amp sites, dump station, hot showers, ice, coin laundry, high-speed Wi-Fi, propane, mailboxes with mail forwarding services, pull-through sites and paved sites.

From the moment you arrive, you will feel right at home among the welcoming community of friends.









BRIARCLIFFE RV RESORT



coast to coast deluxe

RESORT TYPE: Deluxe
LOCATION: Myrtle Beach, South Carolina
SEASON: Year-round
WEBSITE: briarcliffervresort.com

A TRUE GEM ON THE GRAND STRAND

Once inside the gates of Briarcliffe RV Resort in Myrtle Beach, South Carolina, you'll first notice the amazing landscaping and paved streets with streetlights. Each roomy site has a concrete parking area, picnic table, and patio able to accept big rigs and provide the utilities to accommodate your state-of-the-art equipment.

Highlighting Briarcliffe's amenities is the 85-foot oversized Olympic swimming pool with cool deck and lounges to offer swimming or just lying in the sun. The view from the pool overlooks the Atlantic Intracoastal Waterway, which travels along the Atlantic and Gulf of Mexico coasts of the United States, running from Boston, Massachusetts, southward along the Atlantic Seaboard and around the southern tip of Florida, then following the Gulf Coast to Brownsville, Texas.

Outdoor activities include the newly remodeled 18-hole miniature golf course, shuffleboard, basketball court, and a youth playground. The resort also offers an all-denominational church service every Sunday.

Since Myrtle Beach, South Carolina, is a four-season vacation destination, any time of the year is the perfect time to visit Briarcliffe RV Resort. The Myrtle Beach area is world-renowned for its beautiful sunny weather, sandy beaches, manicured golf courses, and four-star dining. The area offers 60 miles of wide, soft sandy beaches, family-friendly attractions, and so much more.

Other amenities include horseshoe pits, shuffleboard, basketball, and a playground. Visit the clubhouse that has a large recreation hall where there are weekly activities (free bingo, ice cream socials, line dancing, and various holiday functions). If you wish to go off-site, check out Barefoot Landing—located within walking distance.

Situated less than a mile from the Atlantic Ocean and the white sand beaches of the Grand Strand, you'll find that public parking is available so you can drive right to the beach.









DELTA SHORES RESORT & MARINA



coast to coast premier

RESORT TYPE: Premier
LOCATION: Isleton, California
SEASON: Year-round
WEBSITE: vistaresorts.net

YOUR BASE CAMP ON THE SACRAMENTO RIVER DELTA

The Sacramento River Delta is a popular vacation destination, and Delta Shores Resort & Marina in Isleton, California, is a premier family resort on the Delta and close to an abundance of activities and attractions.

Stay in your own RV in one of the spacious sites with full hook-ups, or choose one of the fully furnished cabins. Whichever you choose, your stay at Delta Shores will be full of fun. With a 23-slip marina and dock, there's room for your favorite watercraft.

Delta Shores Resort & Marina is so much more than a base camp for all that's happening in the Sacramento Delta Region. You never have to leave this beautiful resort. Consider all that this resort has to offer: boat and RV storage, private docks, clubhouse, pool and spa, and sports courts.

The resort is located on the Mokelumne River in the expansive waterways of the world-famous Sacramento Delta recreation region. This area is a favorite for boating, water-skiing enthusiasts, and anglers. There's lush scenery on the banks and otters, beavers, herons, and bald eagles also call the area home.

Back on the resort, you can relax at your spacious campsite and enjoy the ambiance or you can meet old and new friends at one of the resort's weekly activities. These include live bands, bingo, barbecue, themed weekends, karaoke, fishing contests, family movie nights, special kids' activities, potlucks, and casino nights.

The river also attracts whitewater rafters and kayakers. Check out five notable runs: Fantasy Falls, Devil's Nose, Tiger Creek Dam, Ponderosa, and Electra-Middle Bar. Electra Road, just east of Highway 49, is a popular place to run, walk, and enjoy the river. The large granite domes, Calaveras Dome and Hammer Dome, near Salt Springs Reservoir, are popular for technical rock climbing.

Imagine creating lifelong memories with your family while enjoying a vacation on the Delta.









EMERALD COVE



coast to coast premier

RESORT TYPE: Premier
LOCATION: Earp, California
SEASON: Year-round
WEBSITE: coloradoriveradventures.com

SUNSHINE, SAND & WATER, WATER EVERYWHERE

If you're an RVer who loves all things water, head your RV to the California side of the Colorado River and pull your rig into Emerald Cove Resort in Earp, California. Sites include a variety of terrains including right on the white sandy beaches of the Colorado River. Activities, of course, center around the river that glides through the desert terrain—the perfect place for water-skiing, inner-tube rides, and fishing.

With more than 300 days of sunshine a year—and a unique mix of tranquil waters, rugged mountains, and tons of fun—it's hard to stay inside. Everywhere you look, folks are hiking, biking, boating, fishing, golfing, off-roading, and enjoying seasonal events. Touring, dining, and shopping at nearby Lake Havasu can give you a break from non-stop fun on the water. While there, you can also visit the city's transplanted historic London Bridge.

At Emerald Cove, the Colorado River is not the only place where you can get wet. Enjoy two covered Olympic-sized swimming pools, two Jacuzzis, and wading pools for the kids. The pools are heated in the winter. Poolside is a bar and restaurant with outside seating. Pool games and contests for the kids and water volleyball games for the adults are organized.

The fully staffed River Rats Kids Club at Emerald Cove Resort is the perfect way to keep your kids busy while you relax and enjoy some adult time. Kids are supervised by the staff and will have their choice to do artwork, beading, woodwork, play X-Box games, enjoy video games in the new arcade, or one of many other planned activities. You can also exercise your pet at the riverfront dog park with beach access and another full dog park.

If golf is your game, check out the newly remodeled 18-hole mini-golf course, while across the street is a 9-hole golf course at Jack Ass Flats. The 9-hole course is named for the wild burros that wander the area around Emerald Cove. Be sure to watch out for them when driving near the resort.









GETTYSBURG BATTLEFIELD RESORT



coast to coast premier

RESORT TYPE: Premier
LOCATION: Gettysburg, Pennsylvania
SEASON: Year-round
WEBSITE: travelresorts.com

PERFECT COMBINATION OF AMENITIES & HISTORY

For Pennsylvanians, visiting Gettysburg is simply a rite of passage. For everyone, though, Gettysburg is a unique historical landmark with an impressive variety of memorable experiences to offer.

Gettysburg Battlefield RV Resort is a resort like no other. Surrounded by history and beauty, there is always something to do and learn. Literally on the edge of the famous battlefield, the resort boasts more than 250 campsites and a wide array of amenities to fit all your needs.

Take advantage of the proximity of the Gettysburg National Military Park where one of the most significant battles of the Civil War was fought from July 1st to the 3rd in 1863. Often referred to as the "High Water Mark of the Rebellion", Gettysburg was the Civil War's bloodiest battle and is widely regarded as a major turning point in the war.

The resort itself features a full range of amenities, including an Olympic-size swimming pool, a playground for the little ones, ball fields and courts, a general store to stock up on forgotten items, and an ice cream parlor with Hershey's hand dipped ice cream (among other snacks). The pond is perfect for sitting back and relaxing or some catch-and-release fishing. Take a break in the water with kayaks or canoes available to anyone staying in the park.

Gettysburg Battlefield Resort is just minutes away from so much that Gettysburg has to offer. Just a short drive from the resort is the historic downtown Gettysburg and battlefield, hiking on the beautiful Appalachian Trail, and Dutch and Amish country exploring. Not too distant is Washington, D.C., and all the capitol's attractions. Visit nearby Hershey Park, known as "the sweetest place on Earth". Gettysburg's proximity to Baltimore, MD also makes for an abundance of fresh seafood available at grocery stores and restaurants in the area.

This resort surely provides a home-away-from-home in a location rich with Americana culture and attractions fit for anyone.









HAM LAKE RESORT



coast to coast deluxe

RESORT TYPE: Deluxe
LOCATION: Ham Lake, Minnesota
SEASON: May 1 - October 22
WEBSITE: travelresorts.com

MINUTES FROM THE TWIN CITIES

The newest resort in the Travel Resorts of the Midwest portfolio, Ham Lake is a refreshing addition for resort camping in Minnesota. Located just 30 minutes from the Twin Cities, Ham Lake is perfect for a quick weekend getaway or an extended relaxing vacation.

A boat dock and fishing pier provide access to Ham Lake, which is 154 acres in area. According to the Department of Natural Resources, largemouth bass bring most anglers to Ham Lake. Bluegills are abundant, but plan on them being small to average sized.

So when planning your visit, bring along your fishing gear and tag along your boat. But, if you're stuck without a boat, rent one of the resort's canoes and tour the waterway.

There are numerous walking and hiking trails. Come kayak, canoe, or fish on the beautiful, fully stocked lake.

The resort has more than 100 RV sites and the majority have 50-amp hook-ups. Meet new friends around the community firepit. Take your furry friend to the dog run to get the wiggles out. Other amenities include a sandy beach and a pavilion. This resort has something you've probably never encountered at a resort—a petting zoo. If you're traveling without your rig, rent one of the resort's cabins.

Offsite, there are so many things to do and see near Ham Lake Resort. Go horseback riding, visit the beautiful state parks, take the kids to Bunker Beach waterpark, or spend the day sipping wine at Willow Tree Winery.

Enjoy nearby attractions such as Majestic Oaks Golf. Go shopping at the Mall of America and try not to get lost. If you need more animals, check out Como Zoo and Conservatory. In addition to animals there are tons of rides, places to eat, various gardens and more. Stroll through Minnesota Sculpture Garden. Or visit one of the many more attractions in the Twin Cities.









HARMONY LAKESIDE RV PARK & DELUXE CABINS



coast to coast deluxe

RESORT TYPE: Deluxe
LOCATION: Silver Creek, Washington
SEASON: May 1 - October 15
WEBSITE: rvinnstyleresorts.com/washington/harmony-lakeside-rv-park

LOCATED ON BEAUTIFUL MAYFIELD LAKE

Experience camping at its best at this upscale RV park in Silver Creek, Washington. Harmony Lakeside RV Park offers all you can imagine. While parking next to a lake, enjoy kayaking, fishing, water skiing, or jet skiing. Bring your boat or rent a party boat, fishing boat, canoe, kayak, or paddleboard, and tour the lake. These vessels are available by reservation or on a first-come-first-served basis. Spend an afternoon fishing for dinner or sunbathe on the shore. Imagine having your own boat anytime you want it. Your boat is always clean, fueled, and waiting for you at the dock. You never have to worry about anything. Boat instruction on and off water is available for folks who need it.

The resort offers a fun-filled family experience not to forget. Harmony Lakeside Resort is outdoor camping at its best with friendly people, full service, and a recreational area for campers and travelers who want plenty to do. There is also wi-fi to keep you connected to those at home. Choose from open or wooded sites or lake views. There are big sites for big rigs with easy access, 50-amp service and fire rings.

If you travel without your rig or with friends or family that do not own an RV, take advantage of 17 deluxe cabin rentals and 5 cabin rentals. The resort is also perfect for camping clubs with a large private clubhouse that seats 80 people and a smaller facility for smaller groups.

Harmony Lakeside RV Park is also a great home base for visiting Seattle or Portland because it's centrally located between the two cities just off Interstate 5. If seeing a couple of iconic mountains peaks your interest, take a day trip and visit Mount St. Helens or Mount Rainier. Take a helicopter tour of Mount St. Helens National Park or get a permit and climb the volcano.









KALAMAZOO RESORT



coast to coast premier

RESORT TYPE: Premier
LOCATION: Kalamazoo, Michigan
SEASON: Year-round
WEBSITE: outdooradventuresinc.com

A GREAT RESORT IS BECOMING GREATER

Kalamazoo Resort is currently undergoing a multi-million-dollar upgrade and expansion project. This project consists of upgrading the existing 170 campsites to 50 amp, adding an additional 72 full hook-up, 50 amp campsites, adding new park models, updating picnic tables and fire rings, installing a playground, and more.

During the upgrade, you'll still have access to everything the Kalamazoo Resort in Kalamazoo, Michigan, has offered since 2016.

A stay at this resort gives you three water options. Stroll around the pond or access Barbour Lake where you can rent paddle boats, wade, or swim. There are two docks to make it easier to launch your own flotation device or to cast your bait and hopefully catch the big one. Lounge on the sandy shore or organize a beach volleyball game.

Of course, if you prefer big water, go offsite approximately 10 minutes to Lake Michigan, the third largest of the Great Lakes and the only one located entirely within the United States. The soft, white sand is known as singing sands because of the squeaking noise it makes when walked on.

Once at your tree-covered spacious site you'll feel secure with the 24-hour security. Set up at your site and either put up your lawn chairs or go exploring. You could start your exploration at the All Seasons Lodge. Gather with friends and family around the flat-screen TV, sit in front of a roaring fire, or enjoy a pickup basketball game. Play volleyball or horseshoes

And there's more. The activities department will keep you busy with a variety of interesting activities, including live entertainment. Pick up firewood and eat s'mores to your heart's content at your RV site. There's also putt-putt golf, a playground, and an outdoor pool. If you need to add to your pantry, shop at the general store.









LAKE SHORE RESORT



coast to coast premier

RESORT TYPE: Premier
LOCATION: Davison, Michigan
SEASON: Year-round
WEBSITE: outdooradventuresinc.com

ENJOY THE $1 MILLION INDOOR POOL RENOVATION

Although there's lots more to love about Outdoor Adventures' Lake Shore Resort, a visit to enjoy the recent $1 million renovation of the indoor pool is a must. The project consisted of rebuilding the entire structure and building a new pool, hot tub, and restrooms at this Premier resort in Davison, Michigan.

In addition to the new pool, the resort offers camping and cabins in a beautiful natural setting of nature trails and a spring-fed lake. There's lots to do with water including the Fun Zone Water Park with a lazy river and splash pad, indoor and outdoor heated pools, and the private lake with beach area and beach pavilion. Explore the lake in a variety of ways: rowboat, canoe, kayak, paddle boat, and / or swimming. Before and after being lakeside, enjoy the family-oriented clubhouse and pavilion, or the lounge for grown-ups.

Other onsite activities include putt-putt golf, children's playground, fitness rooms, horseshoes, tennis courts, basketball courts, shuffleboard, and volleyball. Organized activities include outdoor team games, card parties, holiday dinners, arcades, and karaoke nights. If you're lucky enough to visit in winter, try ice skating on the lake.

There are lots of ways to meet old and new friends at the picnic area with grills. Enjoy an evening around one of the community fire pits, or grab a quick bite to eat at the snack bar, and stock up at the general store.

Although there's no reason you'd ever want to leave the resort, nearby you'll find an old-fashioned cider mill, riding stable, and plenty of shopping and dining venues. A little further away is Flint — just 10 miles east. Michigan's "Little Bavaria," Frankenmuth, is only 34 miles from the resort for a delightful day trip. Within driving distance, visit Crossroads Village, take a ride on the narrow-gauge Huckleberry Railroad steam locomotive or cruise Mott Lake aboard the Genessee Belle paddle-wheeler.









NESKOWIN CREEK RV RESORT



coast to coast classic

RESORT TYPE: Classic
LOCATION: Neskowin, Oregon
SEASON: Year-round
WEBSITE: soundpacificrv.com/neskowin-creek

A FOREST SETTING ON THE OREGON COASTLINE

The beach is less than a mile down the road, so you have easy access while staying at Neskowin Creek RV Resort in Neskowin, Oregon. But the resort provides plenty of activities and amenities to keep you busy onsite.

Once you drive your rig onto the resort you'll feel safe with 24-hour security and a gated access. Relax after a day of driving by enjoying the indoor pool and hot tub and let your pooch exercise at the resort's dog run. Meet new and old friends at the sports courts and scheduled activities, and enjoy regularly scheduled potlucks. There's a playground and game room available in the clubhouse for the kids or grandkids. The courteous and helpful staff are there to make your stay safe and comfortable.

Many of the RVers go fishing at the nearby ocean during their stay. And, if you're tired of cooking, nearby restaurants serve up local delicacies.

Drive into Neskowin and visit Neskowin Beach State Recreation Site. A path leads from the recreation site down to the beach near the town's famous Proposal Rock. Trails weave to the top of the rock, which provides an excellent view of surrounding tidelands. The name comes from the legend of Charley and Della. One day in the late 1800s, these star-crossed lovers headed out to a basalt sea stack above the Pacific Ocean and decided to get married. Della's mom was thrilled and named the landmark "Proposal Rock."

Golf is also popular in the town of Neskowin, which has two enjoyable 9-hole golf courses in the center of town. Dazzling ocean coastline provides the backdrop for these two courses, which are set among marshlands and rolling, verdant pastures.

Chinook Winds Casino is conveniently located in nearby Lincoln City for a fun night out.









NORTH SHORE LANDING



coast to coast premier

RESORT TYPE: Premier
LOCATION: Greensboro, Georgia
SEASON: Year-round
WEBSITE: travelresorts.com

PERFECT MIX OF RUSTIC CAMPING & AMENITIES

Situated on 55 acres by the enchanted Lake Oconee, North Shore Landing in Greensboro, Georgia, is a pure natural beauty. Its majestic location, just east of Atlanta, makes it one of the most enjoyable and wonderful RV camping properties.

You don't have to be into trains to find joy at this resort, but it helps. The campground features 13 authentic railroad boxcars, club cars, and cabooses. In addition to their use as offices and shops, four train cars offer comfy accommodations for overnight stays. Cottages can be rented and RVers are treated to spacious RV sites with full hook-ups and Wi-Fi.

The "landing" part of the resort's name refers to the fact that the campground is situated on Lake Oconee, a reservoir with 374 miles of shoreline. Visitors to the resort can take advantage of the private white sand beach, boat slips and boat launch, and fishing—so don't forget to bring your fishing gear, swimsuits, and water toys.

Other amenities include a 4,000-square-foot clubhouse, two pools, a fish cleaning station, walking trails, two entertainment pavilions, and covered picnic areas. Play games galore in the clubhouse game room or outside on the game courts.

In addition to many onsite amenities, you can meet old friends or make new ones at the weekly themed planned activities. These include socials, indoor and outdoor games, corn hole, horseshoes, fishing tournaments, cards, games, potlucks, dances, entertainment, contests, kid and adult crafts, special holiday-themed events and nondenominational church services. If you've forgotten anything, visit the general store.

Offsite, the town of Greensboro offers an array of shops, historic attractions, and world-class golf. Greensboro is steeped in Southern history and tradition, and rich with elegant antebellum homes and churches. Lake Oconee is home to 10 championship golf courses designed by some of the greatest golf course designers in the world.









OLD AMERICAN KAMPGROUND



coast to coast deluxe

RESORT TYPE: Deluxe
LOCATION: Newport, Washington
SEASON: Year-round
WEBSITE: kmresorts.com

WATERSPORTS REIGN SUPREME

If you love water and a great climate, then head your rig to Old American Kampground in Newport, Washington. The nearby Pend Oreille River is one of the few U.S. rivers that flows north, complete with a marina and opportunities for all types of boating and river swimming. The area around the river is home to abundant wildlife and offers natural, historical, cultural, and scenic points of interest.

In addition to plenty of water sports, there are dry-land activities including picnic areas, horseshoes, and a fun clubhouse. Enjoy eating out at Owen's grocery and deli and pick up any food items you may have forgotten. In the winter, try snow skiing and snowmobiling. Year-round there are opportunities for hiking, biking, and water skiing.

Walk into Newport for shopping and dining or join in for an outing on the party boat. With four seasons and plenty of sun, Old American is your destination for everything from soaking up rays to water skiing to winter sports.

If you still need to get your water fix, explore nearby Lake Pend Oreille with a surface area of 148 square miles, which adds more opportunities for water sports. Since the resort is available year-round, snow skiing, sledding, and snowboarding is not so far away at Mount Spokane and Silver Mountain in Idaho. The campground is actually located on the border between Washington and Idaho. So, finding recreation areas in either state is an option.

To see more of the locale, take a ride on the North Pend Oreille Valley Lions Club Excursion Train Ride. From the river flats, the train moves into a forested area on the edge of the Colville National Forest. Riders will be able to experience what it was like 100 years ago rolling through a remote forest when the railroad carried logs to the mills and people from Metaline Falls.









PONDEROSA FALLS RESORT



coast to coast deluxe

RESORT TYPE: Deluxe
LOCATION: Cheney, Washington
SEASON: Year-round
WEBSITE: kmresorts.com

PACKED WITH ACTIVITIES AND AMENITIES

How can private RV camping near Spokane feel this far away from it all? Ponderosa Falls Resort is just a 10-minute drive from Spokane, but with forested grounds and more activities than you can throw a pine cone at, it's the outdoor adventure your family is craving.

This year-round resort in Cheney, Washington, provides something for everyone. Enjoy the Wi-Fi to stay in touch with family and friends not lucky enough to be staying at Ponderosa Falls. Check out the indoor pool and spa and stay active in the workout room. For family fun for all ages, play themed mini-golf. Your kiddies will feel safe in their own "lagoon." Take on all comers on the sport court and sand volleyball court. Meet friends around the community fire-pit.

In addition to spacious full hook-up campsites, enjoy access to 30 and 50 amp electrical and Wi-Fi. If you traveled without your rig, check into one of five bungalows and seven cabins.

Downtown Cheney is the region's gateway to Columbia Plateau Trail and Fish Lake Trail, both of which explore the unique geology of the Great Ice Age Floods.

If you must go offsite, head to nearby Spokane where you'll find the best shopping on the sunny side of Washington State. To see the entire region, take the gondola skyride above the raging Spokane River and view Spokane Falls. For additional high adventure, go ziplining at Mica Moon Zip Tours.

For hiking or biking, check out the Centennial Trail, which is a 31.3-mile point-to-point trail located near Snohomish. It features a lake and is good for all skill levels. The trail offers a number of activity options and is accessible year-round.

For a different kind of adventure, visit the John A. Finch Arboretum located in southwest Spokane on 65 acres of wooded hills. The collection has been planted along the Garden Springs Creek.









SILVER VIEW RV RESORT



coast to coast deluxe

RESORT TYPE: Deluxe
LOCATION: Bullhead City, Arizona
SEASON: March 1 - November 30
WEBSITE: silverviewrvresort.com

FEEL AT HOME WITH RESORT-STYLE AMENITIES

Make Silver View RV Resort in Bullhead City, Arizona, your basecamp for visiting the Colorado River and Arizona's West Coast. Plan to stay a while so you can explore all Bullhead City and nearby communities have to offer. Enjoy easy access to all your favorite shopping, medical services, and conveniences.

This highly rated RV resort is perched high on the hill overlooking Bullhead City with picturesque views of the Colorado River and right out to Laughlin, Nevada. Enjoy breathtaking views where you can see forever.

Enjoy all the amenities available onsite including high-speed Wi-Fi throughout the park. Get plenty of exercise in the sparkling heated pool and relax in the two hot tubs. Use your muscles in the fully equipped fitness center. Learn the sport of pickleball while meeting new and old friends. Your furry friends are not left out. Visit the Fido-approved dog park with turf, a fire hydrant, obstacle course, and plenty of shade.

For a delicious meal, you don't even need to leave the resort. There are daily specials and a full-service market to fill your kitchen.

Offsite, there's plenty to explore. With the year-round sunshine, anglers can enjoy fishing on the Colorado River and Lake Mohave all year long. Reel in largemouth bass, catfish, crappie, rainbow trout, and striped bass.

Enjoy great golfing on Arizona's West Coast. Silver View RV Resort is surrounded by six amazing golf courses. You're going to love teeing it up on your next vacation or a weekend round when you park your rig here.

Enjoy more than just the breathtaking view of the Colorado River, enjoy boating and jet skiing on one of the United State's longest rivers.

If you need "grander" entertainment, the Grand Canyon is a must-see. Take a fun day trip to see one of the world's most stunning natural features. The drive is worth it.









STYX RIVER RV RESORT



coast to coast classic

RESORT TYPE: Classic
LOCATION: Robertsdale, Alabama
SEASON: Year-round
WEBSITE: oceancanyon.com

A RIVER RUNS BY IT

Imagine a lazy river with crystal clear water and a sandy bottom and just think about how many things you could do in it and around it. Well imagine no more. Drive into Styx River RV Resort in Robertsdale, Alabama, and you don't have to imagine. You can do it all.

Rent a tube and take a float on the river. Pack a picnic lunch because there are plenty of sandbars on which to stop and enjoy. The winding slow current takes you through primitive rural landscapes and has ideal fishing and swimming.

After a long day of driving, it's a breath of fresh air to find a resort that's easy to get to. The resort is right off Interstate 10 between Mobile, Alabama, and Pensacola, Florida. It's the place to kick up your feet and bask in the peaceful sounds, clean air, and comfort of natural surroundings.

While parked at your spacious pull-through site, you may choose to relax at the site or take advantage of the many activities dotted throughout the property. Cool off in the indoor or outdoor pool. Grab a meal at the restaurant or a treat at the snack bar. Let your kids get the wiggles out at the playground and recreation room. Send your teens to the Teen Center. Challenge a neighbor to a game on one of the game courts or take a walk or run on the nature trails. Play horseshoes, shuffleboard, or miniature golf. Relax in the large clubhouse and enjoy the Wi-Fi.

You don't have to, but you'll be glad you joined one of the many planned activities, which include potlucks, ice cream socials, bingo nights, and flea markets. There are also beautiful cabin rentals, clean laundry facilities, and RV storage.

A prime destination for year-round camping, Styx River RV Resort is just 40 minutes from the Gulf of Mexico.









SUNRISE ADVENTURES - RIDGEVIEW



coast to coast classic

RESORT TYPE: Classic
LOCATION: Bullhead City, Arizona
SEASON: Year-round
WEBSITE: coloradoriveradventures.com

THERE ARE MUCH MORE THAN CASINOS

Bullhead City, Arizona, may be known for 24-hour gaming, but drive your RV into the entrance of Sunrise Adventures – Ridgeview and you'll find a lot more. There's no need to ever leave the resort. If you feel like being social, the Sunrise Adventures - Ridgeview clubhouse is the perfect setting. You'll be blown away by its stunning views of the Colorado River and Laughlin strip. Whether your game is poker, farkle, cribbage, or Mexican train, the clubhouse is always buzzing with others who want to join in. If karaoke is more your style or maybe an ice cream social, the clubhouse is the hub for all planned weekly activities.

Ready for some daily water aerobics? Feel like swimming some laps? Or would you rather just soak in the jacuzzi and relieve those tired traveling bones? Whatever it is you're looking for, the sparkling heated swimming pool and jacuzzi will not disappoint. Come on over and take the plunge. The water's perfect. There are also hiking trails, shuffleboard, and organized activities.

When pulling into Sunrise Adventures – Ridgeview you will immediately be relieved. All of the sites are spacious and can accommodate any size rig. You will also have choices. Most of the resort sites offers cement slabs for outdoor living and some have views of the river. Whether you prefer 30-amp or 50-amp, you're covered.

The area is known for 360 days of sunshine a year, which allows numerous outdoor recreation activities year-round. This makes Sunrise Adventures – Ridgeview one of the premier RV destinations in the country. In addition to the Colorado River, you also have the opportunity to play on the pristine waters of Lake Mohave that is located minutes north of the resort. With the abundance of water play space on the Colorado River and Lake Mohave, there are a wide variety of activities available.









TREASURE LAKE RV RESORT



coast to coast deluxe

RESORT TYPE: Deluxe
LOCATION: Branson, Missouri
SEASON: Year-round
WEBSITE: tlresort.com

FIND THE TREASURE IN BRANSON

Treasure Lake RV Resort in Branson, Missouri, calls itself a premier large RV resort in Missouri and backs it up. The Missouri Association of RV Parks & Campgrounds has awarded the resort the "Large Park of the Year" award every year since 2016.

Branson has been called the Midwest's Las Vegas due to the city's entertainment variety. The resort is within walking distance to the Shoji Tabuchi Theater, Hamner Theater, Pierce Arrow Theater, and the IMAX. The IMAX complex houses a six-story movie screen, the Little Opry Theater, the Elite Cinema III, numerous shops, a food court, and McFarlain's resturant.

But you don't have to leave the resort to have fun because there's lots to do onsite. The spacious clubhouse is used for activities, shows, and the Rock n Roll Café. See movies on the big-screen media room with surround sound. Relax and get wet in one or both of the two pools—one is a huge outdoor pool and the other is a heated indoor pool. Take on all comers playing bocce ball, horseshoes, croquet, and frisbee golf. While keeping in touch via park-wide Wi-Fi, your kids can play on the playground.

With five bathhouses, a country store, laundry facilities, and concession stand, you never have to leave the security of the resort. Another way to feel secure is the 24-hour security and the paved walking areas. Take off your apron and dine at the Rock n Roll Café. Check out their different specials every day. Enjoy the regular Friday and Saturday fish and shrimp.

You can also put on your walking shoes and dine at Golden Corral, IHOP, Red Lobster, Cracker Barrel, The Olive Garden, Paradise Grill, and Little Hacienda that are close to the resort.

If you travel without your rig, rent one of the 50-plus rental units including trailers, park models, a yurt, a duplex, and motel room style rentals.









TRES RIOS RV RESORT



coast to coast premier

RESORT TYPE: Premier
LOCATION: Glen Rose, Texas
SEASON: Year-round
WEBSITE: oceancanyon.com

THE NAME SAYS IT ALL

Tres Rios is named for the three Texas rivers that converge on the resort's southern point — the Brazos River, Paluxy River, and Squaw Creek. When choosing a destination, RVers look for a variety of options. If the RVer is an angler, a canoer, a boater, or just enjoys water activities, then nearby water is a must. Weather is always a consideration. If the RVer is active, then the number of nearby activities is important. Tres Rios RV Resort meets and exceeds all of those wants.

The Paluxy is known for numerous dinosaur footprints found in its bed near Glen Rose. Searching for fossils is an interesting hobby that you can certainly enjoy here. The Brazos is popular for tubing, kayaking, and canoeing. Not only are the waters great for fishing - the Brazos River is home to 44 fish species - the area is a magnet for a large number of bird species including blue herons and bald eagles. Warblers, cranes, plovers, peregrine falcons, woodpeckers, and sandpipers are present throughout the year. Join other RVers bird watching.

The resort is known for its special events and local area events such as the annual music festival, Blue Bonnet Festival, and regularly scheduled arts, crafts, and antique shows. The resort has 50 years of history as a YMCA summer camp.

Amenities are numerous including free Wi-Fi, an outdoor swimming pool, and walking trails. If you're worried about the kids getting bored, worry no more. Sign them up for the Kids Club. Meet new friends playing basketball, horseshoes, volleyball, bingo, and many other planned activities.

In addition to full hook-up RV sites, there are also large pull-through sites. Take advantage of the RV storage so you can plan to visit again. Traveling without a rig? Rent one of the riverside cabins.

Your four-legged friend has not been left out. Enjoy the Tres Rios Bark Park.









coast to coast

trip plus discounts powered by entertainment

On the road or at home...

FIND YOUR DEALS AND SAVE

in 10,000+ cities across the U.S. & Canada



To learn more, sign in at CoastResorts.com and click Trip Plus Discounts under Benefits on your member homepage.

DREAM. PLAN. GO.

The 2023 Coast Directory is designed to give you everything you need to navigate the Coast to Coast network like a pro! Turn your travel dreams into reality by using the tools available to you in this directory including resort photos, maps, directions, descriptions, GPS coordinates, and ratings based on Good Sam's trusted 10/10★/10 rating system.

Coast to Coast continually updates our online directory throughout the year. Visit the Coast member website at CoastResorts.com for the most up-to-date information on participating parks and resorts.

If you'd like to keep current on the latest happenings at Coast to Coast and network resorts, or share your travel experiences with other members, visit the Coast Facebook page at Facebook.com/CoastResorts.

Happy Travels!

42	Coast Network Map	50	Multi-Resort Systems
44	Directory Basics	51	Network Policies
46	Membership	54	Good Sam Membership
48	Making Reservations	55	Frequently Used Terms



COAST TO COAST NETWORK

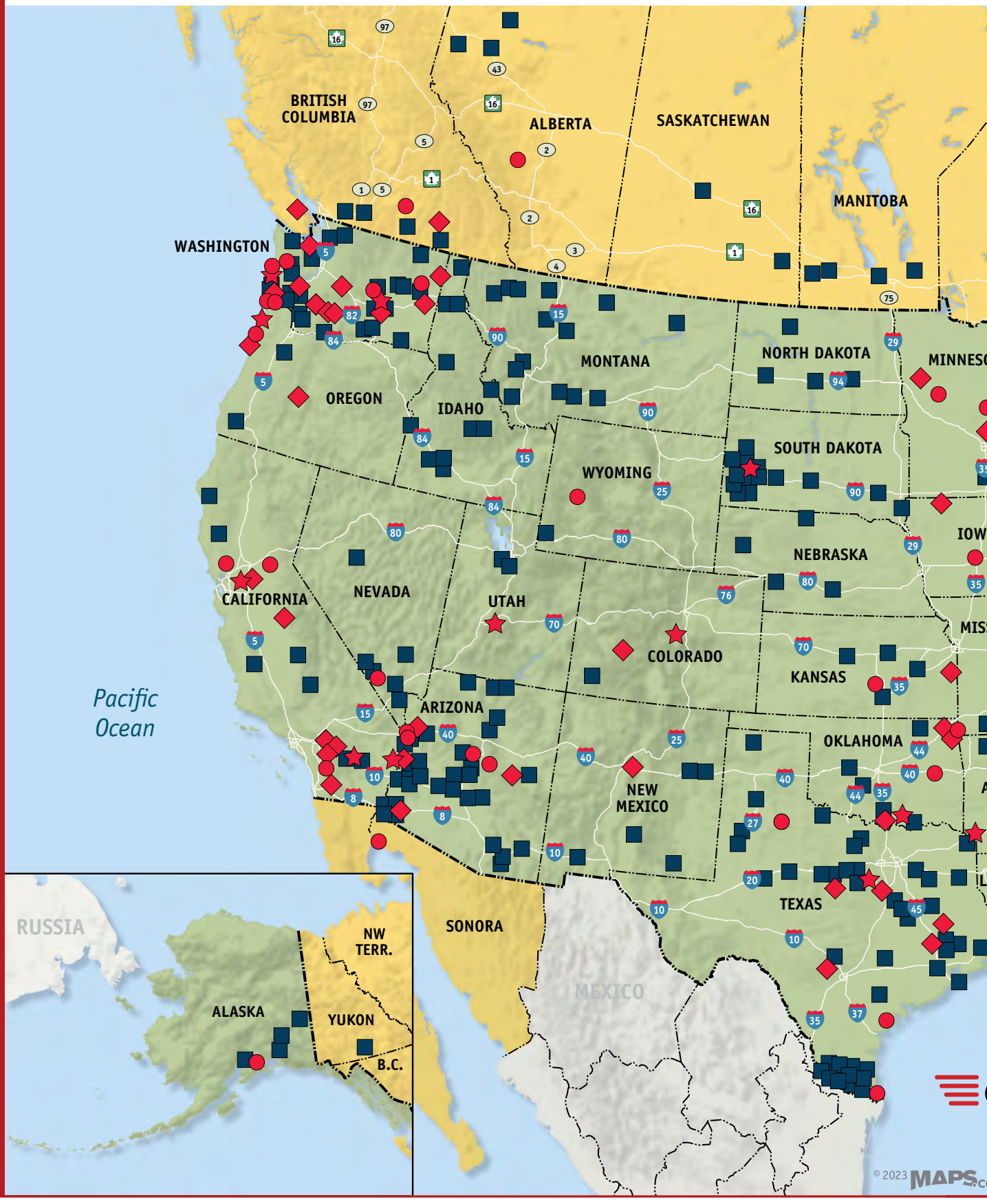


Hudson Bay
NEWFOUNDLAND AND LABRADOR
ONTARIO
QUEBEC
NEW BRUNSWICK
P.E.I.
NOVA SCOTIA
MAINE
VT
NEW HAMPSHIRE
MASSACHUSETTS
RHODE ISLAND
CONNECTICUT
NEW YORK
PENNSYLVANIA
NEW JERSEY
DELAWARE
MARYLAND
WISCONSIN
MICHIGAN
ILLINOIS
INDIANA
OHIO
WEST VIRGINIA
KENTUCKY
VIRGINIA
NORTH CAROLINA
TENNESSEE
SOUTH CAROLINA
GEORGIA
ALABAMA
MISS.
FLORIDA
Atlantic Ocean
Gulf of Mexico
Classic Resort
Deluxe Resort
Premier Resort
Good Neighbor Park
coast to coast
a good sam company
0 150 300 miles
0 150 300 kilometers

DIRECTORY BASICS



Map your next adventure using the 2023 Resort Directory:

ATLAS

Full-page state and provincial maps show RV resorts where Coast to Coast memberships are accepted and Good Neighbor Parks with the following symbols:

- Classic Resort
- Deluxe Resort
- Premier Resort
- Good Neighbor Park

NETWORK RESORTS

RV resorts where Coast to Coast memberships are accepted are listed alphabetically by U.S. state, then by Canadian province and Mexican state. Each half-page resort listing includes a description, a resort photo, locator map, directions, GPS coordinates, amenity icons, ratings and more. Find indexes alphabetized by resort/park name and by state/province at the back of the directory.

GOOD NEIGHBOR PARKS

Good Neighbor Parks are notated on the Atlas maps. Complete listing information indicating location, contact information and rating is included in this directory.

ICONS AND SYMBOLS

Amenity icons appear with each listing to indicate the property's amenities at a glance. Each icon appears with a descriptive word or phrase beneath it. See the Icon Key on the right.





This symbol around an icon indicates that the amenity is nearby but not directly on the resort's property.



The Maximum Amps icon indicates the highest amperage available at a resort, either 30 or 50 amps. Availability of these amps is not guaranteed at the time of your reservation.



The Pets/Restrictions icon indicates resorts that accept pets as guests. Even if a resort or park accepts pets, make sure you always call ahead to find out about any restrictions that might apply.



The Rental Units icon appears in the listings of resorts and parks that offer rental lodgings.



The New symbol identifies resorts and parks that have been added to the network since the previous year's directory.

ICON KEY

The following icons appear in the resort and park listings and indicate the amenities available at each property.

30 amps max
50 amps max
pull-through
dump station
cable tv
visitor mail
laundry
pets/ restrictions
internet access
Wi-Fi access
playground
picnic tables
restaurant/ snack bar
rental units
hot tub
fishing
shuffleboard
hiking trails
horseshoes
group activities
boating
recreation hall
church services
age restrictions
outdoor pool
mini golf
basketball
beach
tennis
volleyball
golf
game room
fitness
propane
spa
canoes
indoor pool
hot showers
ball field
paddle boats
fire rings
grocery
rv supplies
gift shop
tenting
winter sports
fire wood
handicap access
ice
grills
fishing
boating
golf
tourist attraction
shopping
gambling casino
winter sports

RATINGS

Coast to Coast utilizes the same Good Sam rating system featured in the *Good Sam Campground and Coupon Guide*. Based on a scale from one to 10, with 10 being the highest, Good Sam's three-part ratings give an overview of the amenities, cleanliness and environment that each facility has to offer.

THE FIRST rating judges facilities and amenities, such as interior roads, registration area, RV sites and hook-ups, security, recreational equipment, swimming, laundry facilities and building maintenance.

THE SECOND rating gauges cleanliness and completeness of bathrooms. Inspectors rate the tidiness of toilets, walls, showers, sinks, counters, mirrors and floor. Full points in each area earns a ★ following the second number.

THE THIRD rating deals with visual appearance and environmental quality, measuring the aesthetics of the entrance, landscaping and grounds and how harmoniously the facilities blend with the natural surroundings.

Good Sam ratings have a maximum score of 10/10★/10 and are determined by highly trained inspectors who annually visit and rate thousands of North American RV parks and campgrounds.



COAST TO COAST NETWORK

Get to know the resorts and parks that offer benefits to Coast to Coast members

NETWORK RESORTS

Classic, Deluxe and Premier Resorts are membership resorts where Coast to Coast memberships are accepted across North America with a full complement of amenities such as swimming pools, clubhouses, sport courts and lakes for fishing, boating and swimming. Exact amenities vary by resort. These resorts open their gates to Coast to Coast members for 1,000* Trip Points per RV night.

coast to coast
a good sam company

GOOD NEIGHBOR PARKS

Good Neighbor Parks (GNPs) enhance the Coast to Coast network by offering members additional high-quality places to stay. GNPs have their own set of operational guidelines because they are open-to-the-public parks rather than membership resorts. GNPs welcome Coast to Coast members for a special discounted rate* for Coast to Coast members, typically 10%-20% off normal pricing. All Good Neighbor Park reservations must be booked and paid directly with the Good Neighbor Park.

coast to coast
good neighbor park

*Subject to change. Additional fees, surcharges, or taxes may apply. Reservations are subject to availability at time of booking. GNP rate may not be available during peak seasons, holidays, and special events. Trip Points cannot be used to pay for GNP reservations.



GOOD SAM CAMPGROUNDS

All first-year Coast to Coast members are eligible for complimentary Good Sam membership. When you show your Good Sam membership card at any of the more than 1,800 Good Sam Campgrounds across North America, you'll receive a 10 percent savings on nightly stays. Good Sam Campgrounds are listed at GoodSam.com/camping.

MEMBER GET A PARK PROGRAM

If you've ever visited a resort or campground that you loved and wished that it was a part of the Coast to Coast network, here's your chance to nominate that park as a potential new resort or Good Neighbor Park. It's an opportunity for Coast members to help Coast to Coast grow our network, so there are more quality places to stay.

If a park or resort joins the Coast network as a result of a member recommendation, that member will receive from Coast to Coast a $50 merchandise certificate to use at Camping World retail locations. To recommend a new park or resort, Coast members must have recently stayed at the facility and must provide the following:

- Name, address, phone number, and contact at facility
- Indicate whether facility is a membership resort (potential resort) or an open-to-the-public park (potential Good Neighbor Park)
- Member's name and Coast member number
- Date that member visited the park or resort
- Submit Member Get a Park referrals to:
  - Email: CCRPresident@CoastResorts.com
  - Mail: Coast to Coast
    Member Get a Park
    PO Box 7028
    Englewood, CO 80155-7028

All Coast members with active memberships are eligible to submit Member Get a Park referrals. In the case that Coast signs a new facility that is recommended by more than one member, only the first member recommending the new facility will be awarded the $50 merchandise certificate to use at Camping World retail locations.

MEMBER BILL OF RIGHTS

As a Coast to Coast member, you're among a group of savvy travelers who not only appreciate high-quality accommodations but also understand how to measure real value as you experience the outdoor lifestyle. We know this is true because you've already made the decision to become an active participant in resort membership, with all the benefits that membership provides.

Membership at your home resort and in Coast to Coast means you're entitled to great travel and vacation experiences all across North America. This is possible because your Coast to Coast membership provides access to participating network resorts and Good Neighbor Parks, as well as a host of other travel and savings benefits.

We want you to make the most of your Coast to Coast membership, taking full advantage of every benefit available to you. Coast to Coast expects a high standard from all of the participating network resorts. This translates to a number of things that you, as a valued member, can expect in return. The following Member Bill of Rights is a review of these points.

As a Coast to Coast member, you have the right to expect:

- Resort reservations can be booked and confirmed through Coast's Tripsetter reservation system. In the unlikely event you encounter a problem, please call Coast Member Services immediately for resolution. **NOTE: Reservations for your home resort must be booked through your home resort and are subject to your home resort's terms and conditions.**
- Complaints will be taken seriously by Coast to Coast, with acknowledgement, resolution and follow-up with you handled on a timely basis.
- Your nightly network resort campsite fees will be paid using your available Trip Points.
- All Good Neighbor Park reservations must be booked and paid directly with the Good Neighbor Park.
- Sales tax and additional fees, not covered by your Trip Points and payable in cash, may be collected at check-in by the resort or park (see Fees and Surcharges on page 52).
- Network resorts and Good Neighbor Parks are rated by the *Good Sam Campground and Coupon Guide* and monitored by Coast to Coast staff to ensure they meet our high standards for cleanliness, safety, amenities and customer service.
- Clear, concise and complete descriptions of Classic, Deluxe and Premier Resorts will be available in both the annual Resort Directory and on our website, CoastResorts.com. Please note: The most current information can be accessed on the website, since it is continually updated as changes occur.
- The two ways to make Tripsetter bookings for resorts are by Internet and through Coast Member Services (see page 48).
- You'll be welcomed at the participating network resorts with the same warm hospitality you enjoy at your home resort.

PHONE NUMBER TO KNOW

Coast to Coast Member Services:	800-368-5721
Tripsetter Reservations:	800-368-5721

COASTRESORTS.COM

- Reservations
- Trip Points
- Membership Renewals
- "How To" Videos
- Online Directory
- Member Benefits
- Digital Coast Magazines
- Plus Much More

Find us at Facebook.com/CoastResorts

2023 HOLIDAY SCHEDULE

Holidays are always popular travel times, with an increased use of resorts by their own home park members. Resorts will most likely have inventory restrictions during local events and major holidays, including the days before and after.

Here's a list of the major U.S. and Canadian holidays in 2023 to help with your travel planning:

UNITED STATES

New Year's Day, January 1
Easter, April 9
Memorial Day, May 29
Independence Day, July 4
Labor Day, September 4
Halloween, October 31
Thanksgiving, November 23
Christmas, December 25

CANADA

New Year's Day, January 1
Easter Sunday, April 9
Easter Monday, April 10
Victoria Day, May 22
Canada Day, July 1
Civic Holiday, August 7
Labour Day, September 4
Thanksgiving, October 9
Halloween, October 31
Christmas, December 25



TRIPSETTER

The Tripsetter Internet-based reservation system allows you to transact your resort reservation business in real time, 24 hours a day, seven days a week, simply by using your computer, smartphone or other Internet-enabled device. All Good Neighbor Park reservations must be booked and paid directly with the Good Neighbor Park.

HOW TO USE TRIPSETTER

- Go to CoastResorts.com.
- Click on "Register".
- Register using your Coast membership number, last name, zip code, country and email address.
- Choose from a number of activities:
  - Check resort availability & book a resort reservation.
  - View your camping history.
  - View and change reservations.
  - Buy Trip Points & check your Trip Point balance.
  - Learn about Tripsetter Reservation System and Trip Points.

TRIP POINTS

Trip Points are electronic stored value instruments that are redeemable for overnight resort stays at participating resorts in the Coast to Coast network. Each participating resort has agreed to accept Trip Points instead of cash as payment for stays.

Members can either purchase Trip Points or earn Trip Points (for example, through promotional offers). Trips Points can be purchased online through Tripsetter or by calling Coast Member Services. Members can use the Good Sam Rewards Visa® or Coast to Coast Rewards Visa® credit card to earn Trip Points.

The basic Trip Point value is $1.00 = 100 Trip Points*. You can receive promotional points** when you buy certain higher-value Trip Point packages. Here's a sample of the currently available Trip Point packages:

PRICE	PURCHASED POINTS	PROMOTIONAL POINTS**	TOTAL POINTS
$5	500	0	500
$10	1,000	0	1,000
$25	2,500	0	2,500
$50	5,000	0	5,000
$100	10,000	0	10,000
$150	15,000	0	15,000
$200	20,000	0	20,000
$300	30,000	2,000	32,000
$500	50,000	5,000	55,000

*Prices are subject to change.
**Additional points received at no additional charge.

It's easy to review your Trip Points balance online anytime you wish, 24 hours a day, seven days a week, by logging into your member account on our website, CoastResorts.com. You may also check your Trip Points balance through Coast to Coast Member Services, weekdays between 8:00 a.m. and 9:00 p.m. and Saturdays between 10:00 a.m. and 6:30 p.m. Eastern Time.

CONDITIONS OF USE

Maintaining an active Coast membership is a condition that must be satisfied in order to be eligible to purchase, earn, gift, or otherwise redeem Trip Points. Trip Points that you purchase do not have an expiration date and may be used by you as long as you have a currently active Coast membership. In the event your membership becomes inactive or delinquent or you terminate your membership, your Trip Points will no longer be available for redemption; however, if you subsequently reactivate or renew your membership, your Trip Points balance will become available for use. Trip Points you receive free of charge as the result of a promotional offer and other points that you may receive that were not purchased will have an expiration date. Complete terms and condition of the Trip Points are provided in the membership terms and conditions.

GIFTING TRIP POINTS

Trip Points are easily gifted to anyone with a currently active Coast membership, but they are not refundable and may not be redeemed for cash (unless otherwise required by law). You can gift Trip Points only if you are an active Coast member and your Trip Points must be gifted to someone with a currently active Coast membership. When you gift your Trip Points to another Coast to Coast member, there is a $10 administrative fee. To gift Trip Points, call Coast Member Services at 800-368-5721.

MEMBER SERVICES

When you don't have internet access, you'll be glad to know that Coast to Coast Member Services is available weekdays between 8:00 a.m. and 9:00 p.m. and Saturdays between 10:00 a.m. and 6:30 p.m. Eastern Time for you to make resort reservations. Call 800-368-5721.

Resort reservations made within 72 hours of your arrival date must be made directly with the resort. Check the resort listing before calling: resorts that include the notation "drive-ups not accepted" will not accept reservations within 72 hours (three days). Good Sam Park or Good Neighbor Park reservations cannot be made thru Tripsetter and must be made directly with the Good Sam Park or Good Neighbor Park.

RESERVATION CANCELLATION POLICY

Be sure to cancel your reservation if you're unable to stay at a booked resort. If you don't change or cancel your reservation by 6:00 p.m. (resort time) the day prior to your arrival date, your account will be charged the amount of Trip Points equal to the resort's minimum-stay requirement. We enforce this rule because the resort may have turned away another guest to hold the space for you. Please be considerate—and save your Trip Points, too.

HOME RESORT RESERVATION

Reservations for your home resort must be booked through your home resort and are subject to your home resort's terms and conditions. If your home resort is part of a multi-resort system, all other resorts within that multi-resort system must be booked as specified by your home resort. You cannot make reservations for your home resort or other resorts within the same multi-resort system as your home resort using your Coast to Coast membership benefits, such as with the Tripsetter reservation system or through Coast Member Services.

HOSPITALITY CODE OF ETHICS

The mutual exchange of hospitality is fundamental to the Coast to Coast network. As a member, you're both a guest and a host. You're a host when other members visit your home resort; you're a guest when you're the one traveling away from your home resort. Either way, the Golden Rule of treating others as you wish to be treated definitely applies. All members are encouraged to follow the Coast to Coast Hospitality Code of Ethics:

WHEN YOU'RE A GUEST...

- Introduce yourself, listen to others and join in the fun.
- Follow the rules of the resort you're visiting, even if they differ from those of your home resort.
- Respect your host resort and treat all property as though it were your own.
- Unless it's an emergency, refrain from making unusual or excessive requests.
- Don't be afraid to explore! Ask questions about the surrounding area.
- Always leave your RV site or rental accommodations better than you found them.

WHEN YOU'RE A HOST...

- Be friendly and polite. Every happy guest who visits adds value and a new dimension to your home resort.
- It's fun to share your knowledge of the area and the resort. You're the local expert!
- You're likely to make some new friends when you invite guests to participate in activities.

LET US HEAR FROM YOU

If you visit a park or resort you think would be a good addition to the Coast to Coast network, please let us know. Likewise, if you have a concern or question about a resort stay, be sure to tell us. Contact us via postal mail or email:

- Coast to Coast
  P.O. Box 7028
  Englewood, Colorado 80155-7028
- CCRPresident@CoastResorts.com

DIRECTORY NOTES

The 2023 Resort Directory is structured to present the information members need in the most user-friendly, understandable way. As always, we'd love to hear from you at 800-368-5721, CCRPresident@CoastResorts.com, or Coast to Coast, P.O. Box 7028, Englewood, Colorado 80155-7028.

Directory information, including pricing and availability, is provided by resort management, is assumed to be correct and is subject to change. Coast to Coast shall not be liable for misrepresentation or any problems arising from accommodations at any network resort or Good Neighbor Park or any other matters that affect or inconvenience the user's vacation. Directory listings are continuously updated on CoastResorts.com.

Coast to Coast, P.O. Box 7028, Englewood, Colorado 80155-7028, is under agreement with the resorts within the Coast to Coast program to offer accommodations at member rates. Coast to Coast does not own or operate any participating network resorts or Good Neighbor Parks. Coast to Coast is not the provider of accommodations and is not responsible for the physical condition or any aspect of network resorts or Good Neighbor Parks at the time a membership is purchased or afterward.

Coast to Coast is not responsible for personal or property damage resulting from the acts, omissions or negligence of participating resorts, Good Neighbor Parks or their employees or agents. Coast to Coast's maximum liability to members in all respects is limited to the amount of annual membership fees for any calendar year.

Any dispute you may have with Coast to Coast will be finally decided by arbitration in accordance with the Rules of the American Arbitration Association's (AAA) U.S. Commercial Dispute Resolution Procedures and Supplementary Procedures for Consumer-Related Disputes by one arbitrator appointed in accordance with such rules. These rules and procedures are available by calling the AAA at 800-778-7879 or by visiting its website, adr.org. All deposits and fees required by the AAA to commence the arbitration shall be advanced by Coast to Coast. If at any time and/or for any reason you are dissatisfied with Coast to Coast's programs, you may immediately cancel your Coast to Coast membership.



MULTI-RESORT SYSTEMS

When an individual, company or corporation owns and operates two or more network resorts, we refer to that as a multi-resort system. Visits by Coast to Coast members to properties within these resort groups listed below have special restrictions. The restriction is that members cannot book back-to-back reservations at network resorts within a multi-resort system. After each stay in a multi-resort system, a member must be out of that multi-resort system for 7 days before starting another reservation/stay at a resort within that same multi-resort system. You cannot make reservations for your home resort or other resorts within the same multi-resort system as your home resort using your Coast to Coast membership benefits, such as with the Tripsetter reservation system or through Coast Member Services.

ADVANCE RESORTS OF AMERICA		araresorts.com
Paradise Cove Resort and Marina	Rockaway Beach	Oregon
Willow Bay Resort and Marina	Nine Mile Falls	Washington
COLORADO RIVER ADVENTURES		coloradoriveradventures.com
Cherry Valley Lakes Resort	Beaumont	California
El Golfo RV Resort	El Golfo	Sonora, Mexico
Emerald Cove	Earp	California
Ghost Mountain Ranch	Pollock Pines	California
KQ Ranch Resort	Julian	California
Lake Havasu RV Park	Lake Havasu City	Arizona
Sunrise Adventures—Ridgeview	Bullhead City	Arizona
Yuma Lakes	Yuma	Arizona
HALO RESORTS		haloresorts.com
Fisherman's Retreat	Redlands	California
Oak Glen Retreat	Yucaipa	California
K/M RESORTS OF AMERICA		kmresorts.com
Columbia Shores RV Park	Chinook	Washington
Diamond Point Resort	Sequim	Washington
Maple Grove Resort	Randle	Washington
Ocean Breeze Resort	Ocean City	Washington
Old American Kampground	Newport	Washington
Ponderosa Falls Resort	Cheney	Washington
Travel Inn Resort	Elma	Washington
OCEAN CANYON RESORTS		oceancanyon.com
Abita Springs RV Resort	Abita Springs	Louisiana
Branson Ridge RV Resort	Branson	Missouri
Hideaway Ponds RV Resort	Gibson	Louisiana
Millwood Landing Golf & RV Resort	Ashdown	Arkansas
Mountain Lakes RV Resort	Langston	Alabama
Styx River RV Resort	Robertsdale	Alabama
Texoma Shores RV Resort	Madill	Oklahoma
Tres Rios RV Resort	Glen Rose	Texas
OUTDOOR ADVENTURES		outdooradventuresinc.com
Benjamin's Beaver Creek Resort	Gaylord	Michigan
Grand Haven Resort	Grand Haven	Michigan
Kalamazoo Resort	Kalamazoo	Michigan
Lake of the North Resort	West Branch	Michigan
Lake Shore Resort	Davison	Michigan
Mt. Pleasant Resort	Mt. Pleasant	Michigan
Rifle River Resort	Sterling	Michigan
Saginaw Bay Resort	Standish	Michigan
Wilderness Resort	Omer	Michigan

SOUND PACIFIC RESOURCES		soundpacificrv.com
Cascade Meadows RV Resort	La Pine	Oregon
Neskowin Creek RV Resort	Neskowin	Oregon
SUNRISE RESORTS		sunriseresorts.com
Clint's Well	Happy Jack	Arizona
Copalis Beach Resort	Copalis Beach	Washington
Dow Creek Resort	Hoodsport	Washington
Eagle's Nest RV Resort	Ilwaco	Washington
Edgewater RV Resort	Soldotna	Alaska
Lake Easton Resort	Easton	Washington
Pacific Holiday RV Resort	Long Beach	Washington
Page Springs	Cornville	Arizona
Pier 4 RV Resort	Moses Lake	Washington
White Mountain	Overgaard	Arizona
TRAVEL RESORTS OF AMERICA		travelresorts.com
Bass Lake Resort	Parish	New York
Gettysburg Battlefield Resort	Gettysburg	Pennsylvania
North Shore Landing	Greensboro	Georgia
Rocky Fork Ranch	Kimbolton	Ohio
Sycamore Lodge	Jackson Springs	North Carolina
Wally World Riverside Resort	Loudonville	Ohio
TRAVEL RESORTS OF THE MIDWEST		travelresorts.com
Ham Lake Resort	Ham Lake	Minnesota
Hidden Bluffs Resort	Spring Grove	Minnesota
Rushmore Shadows	Rapid City	South Dakota
St. Croix River Resort	Hinckley	Minnesota
VENTURE OUT RESORTS		ventureoutresorts.com
Arrowhead Lakes Resort	Wapakoneta	Ohio
Indian Lake Resort	Huntsville	Ohio
VISTA RESORTS		vistaresorts.net
Canyon Creek Resort	Winters	California
Delta Shores Resort & Marina	Isleton	California

COAST TO COAST POLICIES

Reciprocity is at the heart of the Coast to Coast network. It's one of our foundational concepts that turns a membership in your home resort into privileges at scores of others. All network resorts are expected to treat traveling members the way they'd like their members to be treated when they travel. Therefore, restrictions adopted by your home resort, in addition to those identified in this directory, may be applied to you when you visit other resorts in the network.

SYSTEM USE

To use Coast to Coast's Tripsetter reservation system to book stays at network resorts, you must be an active member with both your home resort and Coast to Coast.

ANNUAL DUES

Annual Coast to Coast membership dues are paid directly to Coast to Coast prior to your enrollment anniversary. These are separate from the annual maintenance fees billed by your home resort.

RESORT ACCESS

- Access to network resorts and Good Neighbor Parks is on a space-available basis relative to the number of sites each resort designates for Coast to Coast membership use.
- Not all sites in every resort are devoted to the Coast to Coast network. Resorts can't guarantee availability.
- Coast to Coast cannot guarantee the availability of full hook-ups for reservations at resorts.

HIGH-DEMAND AREAS

At certain times, space may be difficult to secure in high-demand regions such as coastal areas in the summer and Sunbelt areas in the winter. It is highly recommended that you make reservations as early as possible when you'd like to visit these areas during peak season.

SITE OCCUPANCY

- Each RV site is limited to four persons, unless otherwise specified. This may include the member, family members and guest(s). Guests must travel with you in the same RV.
- Each rental unit is limited to the number of persons specified in the resort's directory listing, on the website or by the resort.

HOME RESORT TRANSFER

Home resort membership or ownership transfers must be discussed directly with the member's home resort prior to contacting Coast to Coast.

HOME RESORT RESERVATIONS

Reservations for your home resort must be booked through your home resort and are subject to your home resort's terms and conditions. If your home resort is part of a multi-resort system, all other resorts within that multi-resort system must be booked as specified by your home resort. You cannot make reservations for your home resort or other resorts within the same multi-resort system as your home resort using your Coast to Coast membership benefits, such as with the Tripsetter reservation system or through Coast Member Services.

DAY-USE CAMPING

If you plan to visit a resort for day use only, call in advance. Resorts may not have space available. Day-use fees are charged at the resort's discretion.

DRIVE-UPS

Arriving at a network resort or Good Neighbor Park with no reservation is discouraged. It is at the discretion of each facility whether they will honor the Coast to Coast rate for any member who drives up without a valid reservation, including day-use RVers. Resorts may not have sites available. Those that do not accept drive-ups have the notation "drive-ups not accepted" in their directory listing.

LAST-MINUTE RESERVATIONS

Reservations within 72 hours of the arrival date must be made directly with the resort. This is considered a drive-up reservation, see the drive-ups paragraph above for restrictions.

LAST-MINUTE RESERVATION CHANGES

The resort's published reservation change policy will be honored by Coast to Coast.

EARLY DEPARTURES

Let the resort know if you're departing early; don't just drive off without checking out. The resort's published early-departure policy will be honored by Coast to Coast.

MULTI-RESORT SYSTEMS

When an individual, company or corporation owns and operates two or more network resorts, we refer to this as a multi-resort system. Visits by Coast to Coast members to properties within these resort groups have special restrictions. The restriction is that members cannot book back-to-back reservations at network resorts within a multi-resort system. After each stay at a resort in a multi-resort system, a member must be out of that multi-resort system for 7 days before starting another reservation/stay at a resort within that same multi-resort system. See page 50 for more details.

NO-SHOWS

If you don't show up at a resort where you have a reservation and you didn't cancel by 6:00 p.m. (resort time) the day prior to your arrival date, you will be charged the amount of Trip Points equal to the resort's minimum-stay requirement. If you do not have sufficient Trip Points to pay the No-Show charge, Coast may suspend your membership privileges until you pay the No-Show charge. Contact the resort directly when a No-Show is disputed.

LATE CANCELLATIONS

If you cancel your reservation later than 6:00 p.m. (resort time) the day before your scheduled arrival date, you will be charged the amount of Trip Points equal to the resort's minimum-stay requirement.

SPECIAL NOTES

AVAILABILITY

Coast to Coast cannot guarantee that any particular resort or GNP will always be in the Coast to Coast network. Check CoastResorts.com for the most current list of participating resorts or GNPs.

CURRENCY

All dollar amounts quoted in the Resort Directory are in U.S. currency.

EMERGENCY CLOSURES

There are times when a network resort has to close temporarily because of a natural disaster. Reasons can include tornados, flooding, fires, hurricanes, bridge or roads that have washed out, etc. When this happens, Coast to Coast will make every attempt to contact any member(s) with upcoming reservations at the impacted resort to alert them to the closure. We will also attempt to redirect members affected by emergency closures to another network resort. To facilitate this, please make sure you have a phone number on file with us that we can use to contact you while you are on the road. If you are ever in doubt as to the status of a network resort, call Coast Member Services at 800-368-5721.

FEES AND SURCHARGES

- In addition to the nightly resort camping fee, other fee(s), surcharges or taxes may apply. Check the resort listings in this directory or on our website, CoastResorts.com, for more information, or check with the resort directly.
- 50-amp service is not available at all resorts in the Coast to Coast network. However, when and where available, 50-amp service may or may not be included in the nightly rate, and a surcharge, payable in cash, may be charged by the resort.
- Resorts in the Coast to Coast network reserve the right to charge visiting Coast to Coast members for the use of optional amenities such as golf courses, boating, waterslides, horseback riding, etc.
- Resorts are permitted to offer optional services to Coast to Coast members (i.e., cable TV, Wi-Fi) for an optional surcharge. Such amenities and surcharges cannot be paid with Trip Points and are payable in cash.

HANDICAP ACCESS

Members requiring handicap access should contact resorts directly to confirm handicap access availability.

LISTING ACCURACY

The information published for each network resort and Good Neighbor Park was provided by each property and is presumed to be accurate. If you need additional information about any specific resort or park, please contact them directly.

MAIL

Unless otherwise noted in each resort's directory listing, visitor mail is not accepted.







PET POLICIES

Many resorts in the Coast to Coast network welcome your pets as guests, but they do so with restrictions that vary from resort to resort. Some resorts in the network allow pets only in designated areas, and some limit number of pets, type of pets, pet size, weight and breed. The acceptance of pets with restrictions is noted in each network resort's directory listing with a Pets/Restrictions icon. When traveling with pets, it is essential that members do the following:

- Contact the resort directly prior to making a reservation to verify that resort's particular pet restrictions
- Attend to your pet at all times
- Keep your pet on a leash
- Clean up after your pet
- Keep your pet from disturbing others or destroying property
- Bring only non-dangerous breeds of dogs
- Leave exotic animals at home
- Provide a proof-of-vaccination record, if asked to do so

Reservations may not be honored for members who do not meet the resort's particular pet restrictions.

RV LENGTH

Not all network resorts can accommodate big rigs. Please specify your vehicle's length when making a reservation. The Maximum RV Length specification in the resort listings is designed to ensure that your vehicle can be accommodated at that particular resort. Reservations may not be honored for vehicles that exceed the listed maximum length.

RESORT OWNERSHIP

Coast to Coast does not own or operate any of the resorts in our network. The RV resorts where Coast to Coast memberships are accepted are independently owned and operated resort campgrounds. Some resorts may elect to permit nonmember public stays based upon availability.

RESTRICTIONS

Network resorts may block holidays, days surrounding holidays and special events. Note the 2023 Holiday Schedule on page 47.

TAXES

Many resorts are subject to local sales tax, lodging tax or both. These taxes will be added to the charges published in the directory. Taxes cannot be paid with Trip Points and are payable in cash. Please contact the resorts directly for details.

WEBSITES

For the most current information on network resorts and Good Neighbor Parks, go to CoastResorts.com and click "Find A Resort". For current information about Good Sam Campgrounds, go to GoodSam.com/camping.

GOOD SAM MEMBERSHIP

Good Sam is the world's largest organization of RV & outdoor enthusiasts. Good Sam Membership offers savings and everything that you need for your next adventure, so that you can have a good trip.

Great news! All first-year members of Coast to Coast receive a complimentary one-year Good Sam Membership ($29 value). To take advantage of this special offer, simply complete the Good Sam Membership card in your Coast new member welcome kit when it arrives and mail it in.

To get the most of your outdoor adventures, be sure to travel with your Coast to Coast and digital Good Sam Membership card so that you don't miss out on any of the following benefits.

GOOD SAM MEMBERSHIP

800-234-3450 | GoodSam.com/Club



GOOD SAM CAMPGROUND DISCOUNT

Good Sam Membership offers 10 percent off the nightly rate at more than 1,800 Good Sam Campgrounds across North America. Even better, the Good Sam Campground discount is available 365 days a year with no blackout dates. Find Good Sam Campgrounds at GoodSam.com/Camping.

PILOT FLYING J FUEL DISCOUNTS

Good Sam members receive 5 cents off per gallon of gas and 8 cents off per gallon of diesel on every fill up. Plus, members can save on bulk propane and dump station fees at more than 750 Pilot Flying J locations across North America.
Visit GoodSam.com/pfj.

RETAIL SAVINGS

Members save more every day on products, propane and much more at Camping World and RVs.com retail locations. Plus, with exclusive AND early access to members only events and coupons it pays to be a Good Sam member.

GOOD SAM CAMPGROUND AND COUPON GUIDE

Members can purchase the *Good Sam Campground and Coupon Guide* at a significantly discounted rate. Members save over 60% off the retail price of the guide. With over 12,000 North American RV campgrounds listed, the right campground for your trip is waiting for you.

GOOD SAM PERKS

Good Sam Perks offers members-only coupons and specials on the things that you do EVERY DAY – dining, shopping, travel, entertainment and much more! Visit GoodSam.com/perks.

PUBLICATION SAVINGS

Members receive exclusive subscription pricing on *RV Magazine*. The magazine combines the best of the former *Motorhome* and *Trailer Life* magazines giving readers the best of both worlds – tips, how-to's, popular travel destinations, new product lines and much more! For a sneak peak, visit RV.com.

ONLINE TRIP PLANNING

One of the most popular features on GoodSam.com, the online trip planning tool outlines RV-friendly driving routes, estimates trip time and pinpoints Good Sam Campgrounds, Pilot Flying J locations and Camping World retail locations.

SHOW DISCOUNTS

Members save up to 25% off regular adult admission prices on up to two admissions at Good Sam sponsored shows. Receive the discount when purchasing tickets online or at the on-site ticket office by showing your digital Good Sam Membership card.

Plus, many more exclusive Good Sam Member benefits are available online at GoodSam.com/Club.

COAST TO COAST GLOSSARY

CAMPING WORLD
The nation's largest network of RV sales, service and accessory centers that offer Coast to Coast members savings when they show their valid Good Sam membership card.

COAST TO COAST MEMBER
A member of Coast to Coast who is in good standing with their home resort and current with their Coast to Coast membership dues.

DAY-USE CAMPING
Use of a resort's facilities and amenities during the day with no overnight stay.

DRIVE-UP
Arriving at a network resort with no reservation within 72 hours of the time you want to be accommodated.

DRY SITE
RV site with no water, sewer or electrical hook-ups.

FULL SITE
RV site that includes water, sewer and electrical hook-ups.

GOOD NEIGHBOR PARKS
High-quality, open-to-the-public parks that welcome Coast to Coast members at discounted rates. All Good Neighbor Park reservations must be booked and paid directly with the Good Neighbor Park.

GOOD SAM CAMPGROUNDS
A network of more than 1,800 open-to-the-public campgrounds and RV resorts that offer Coast to Coast members 10 percent off nightly stays when they show their valid Good Sam membership card.

GOOD SAM MEMBERSHIP
The world's largest organization of RV owners. Membership in Good Sam provides savings at Camping World and RVs.com locations, discounts at over 1,800 Good Sam Campgrounds, and much more!

HOME RESORT
Membership resort through which a member joins Coast to Coast and gains access to the Coast to Coast network. Reservations for your home resort must be booked through your home resort and are subject to your home resort's terms and conditions. If your home resort is part of a multi-resort system, all other resorts within that multi-resort system must be booked as specified by your home resort. You cannot make reservations for your home resort or other resorts within the same multi-resort system as your home resort using your Coast to Coast membership benefits, such as with the Tripsetter reservation system or through Coast Member Services.

HOST RESORT
Resort within the Coast to Coast network other than the member's home resort.

MEMBER SERVICES CENTER
Coast to Coast representatives that answer member phone calls and respond to member email questions.

MULTI-RESORT SYSTEM
Two or more resorts owned and operated by a single individual, company or corporation and subject to special rules.

NETWORK RESORTS
Membership resorts with extensive amenities and services that participate in the Coast to Coast network and welcome Coast to Coast members in exchange for Trip Points.

NO-SHOW
Making a reservation and not honoring it.

OPEN YEAR-ROUND
Open for business throughout the year, although the park may not have sites available every day for Coast to Coast members and services may be limited during certain seasons.

PARTIAL SITE
RV site that includes water and electrical hook-ups (no sewer hook-up).

PEAK SEASON
High-demand time period at resorts, with special reservation restrictions.

PULL-THROUGH
RV site where it is not necessary to back in or out.

RECIPROCAL USE
Right to access membership resorts in the Coast to Coast network by mutual agreement.

TRIP POINTS
Electronic stored value instruments that are used to book reservations at network resorts in the Tripsetter Reservation system. 100 Trip Points = $1 (rate is subject to change).

TRIPSETTER
Real-time reservation system accessed through CoastResorts.com or Coast to Coast Member Services.





RENTALS

If you don't own an RV, or plan to travel without your RV, Coast to Coast still has you covered with rentals at 79 outdoor resorts in 24 states and 3 Canadian Provinces that stretch from coast to coast. Review the listings on the following pages to choose your desired location and type of accommodation. Next call the Resort or Good Neighbor Park at the number indicated in the listing to make your reservation. Then get ready to enjoy a great outdoor resort experience!



RESORT LODGINGS

Coast to Coast gives you the flexibility of traveling without an RV and staying at resorts and Good Neighbor Parks that have a variety of rental units including cabins, condos, motel rooms and park-model trailers. Resorts and Good Neighbor Parks that offer rental accommodations are listed on the pages that follow.

RULES AND POLICIES

There are as many types of rental accommodations as there are different types of people to stay in them. When you plan your itinerary, make sure to call each resort directly for a detailed description of accommodations available for rent.

We've made every effort to provide the most complete and accurate information available about each resort in the rental program. However, we encourage you to call the resort directly for updated rental accommodation rates and requirements and to make reservations.

WHEN MAKING RESERVATIONS BE AWARE OF THE FOLLOWING:

- All resorts and GNPs will require cash, check, or credit card payment for rentals. Trip Points are not accepted. To book a rental, contact the resort directly for additional rental unit details, confirm rates or accepted payment method, check availability, and to make reservations.
- Some resorts may require a refundable cash security deposit and sales tax upon check-in.
- Some resorts provide basic cooking utensils, tableware and linens. It's a good idea to confirm with the resort directly about what's provided so you can pack accordingly.
- If there is a specific item you must have in a rental accommodation, confirm directly with the resort whether it will be supplied.
- Some resorts may have premium rates at certain times of year or requirements for minimum stays (e.g., holidays, two-night stay during weekends, etc.). Contact the resort directly to confirm rates for a specific time period.
- Always verify the most current rental information with the resort.
- Rental inventory and rates are subject to change. Reservations subject to availability at time of booking.
- Coast to Coast cannot guarantee that any particular resort or GNP will always be in the Coast to Coast network. Check CoastResorts.com for the most current list of participating resorts or GNPs.

GUIDE TO RENTAL LISTINGS

Resorts and Good Neighbor Parks that offer rental accommodations are listed alphabetically by state in the Rental Accommodations directory that begins on page 59. The guide on page 58 explains the column headers.

UNIT TYPE	The Rental Unit for which the resort accepts Coast members.	
POLICIES	**MINIMUM STAY/NIGHTS**	The minimum number of nights for which a reservation will be accepted.
	CANCEL NOTICE/DAYS	The number of days in advance that a reservation cancellation must be received by the resort to avoid a cancellation charge.
	ADVANCE BOOKING/DAYS	The number of days in advance that members can make rental reservations through the resort.
DEPOSITS	**DEPOSIT(S) REQUIRED**	Resorts listing "Y" require some type of deposit(s) that must be paid at the time the reservation is made or at the time of check-in. These are not covered by Trip Points and are payable by cash, check or credit card. The types of deposits may include but are not limited to reservation, security, cleaning, pet, key, remote control, linen, pots, pans and dishes. The resort will provide details when a reservation is made.
OCCUPANCY	**ADULTS INCLUDED**	The number of adults the unit can accommodate.
	KIDS INCLUDED	The number of children the unit can accommodate.
	SLEEPS (MAXIMUM)	The maximum number of people the unit will sleep. If there is no distinction between the number of adults and children, the Adults Included and Kids Included columns are blank and a total number is indicated in Sleeps (Maximum).
RESTRICTIONS	**PETS WELCOME**	"Y" means pets are accepted in the unit, "N" means pets are not accepted. If both types of units are available, "Y/N" is indicated.
	SMOKING PERMITTED	"Y" means smoking is permitted in the unit, "N" means smoking is not permitted in the unit. If both types of units are available, "Y/N" is indicated.
PROVIDED	**LINENS PROVIDED**	"Y" means linens are provided in the unit, "N" means linens are not provided in the unit. If not provided, they may be available for rent.
	POTS, PANS, DISHES	"Y" means pots, pans and dishes are provided in the unit, "N" means pots, pans and dishes are not provided in the unit. If not provided, they may be available for rent.





ALABAMA

	MINIMUM STAY/DAYS	CANCEL NOTICE/DAYS	ADVANCE BOOKING/DAYS	DEPOSIT(S) REQUIRED	ADULTS INCLUDED	KIDS INCLUDED	SLEEPS (MAXIMUM)	PETS WELCOME	SMOKING PERMITTED	LINENS PROVIDED	POTS, PANS, DISHES
MOUNTAIN LAKES RESORT, OCR • LANGSTON, AL 35755 • 256-582-5556 • PREMIER • CHECK-IN 4:00PM • CHECK-OUT 11:00AM											
Cabin	2	7	14	Y			4	Y/N	N	Y	Y
Cabinette	2	7	14	Y			4	Y/N	N	Y	N
Lake House	2	7	14	Y			6	Y/N	N	Y	Y
Bunk House	2	7	14	Y			25	N	N	Y	Y
STYX RIVER RESORT, OCR • ROBERTSDALE, AL 36567 • 251-202-4509 • CLASSIC • CHECK-IN 4:00PM • CHECK-OUT 11:00AM											
Cabin, 1 Bdrm	2	7	14	Y			4	Y/N	N	Y	Y
Cabin, 2 Bdrm	2	7	14	Y			6	Y/N	N	Y	Y
Cabin, 3 Bdrm	2	7	14	Y			8	Y/N	N	Y	Y
TALLADEGA CREEKSIDE RESORT • TALLADEGA, AL 35160 • 256-362-9053 • GNP • CHECK-IN 3:00PM • CHECK-OUT NOON											
Cabin, Efficiency, Non-Hndcp	1	30	365	Y			4	Y	N	Y	Y
Cabin, Sleeping Only, 1 Rm	1	30	365	Y	4		6	Y	N	Y	Y
Bunkhouse	1	30	365	Y	4		10	Y	N	Y	Y
Cabinette, Hndcp	1	30	365	Y	2		2	N	N	Y	Y





	MINIMUM STAY/DAYS	CANCEL NOTICE/DAYS	ADVANCE BOOKING/DAYS	DEPOSIT(S) REQUIRED	ADULTS INCLUDED	KIDS INCLUDED	SLEEPS (MAXIMUM)	PETS WELCOME	SMOKING PERMITTED	LINENS PROVIDED	POTS, PANS, DISHES
ALASKA											
EDGEWATER RV RESORT, SUNRISE RESORTS • SOLDOTNA, AK 99669 • 907-262-7733 • CLASSIC • CHECK-IN 3:00PM • CHECK-OUT 11:00AM											
Lodge Room, Non-Hndcp	2	7	60	Y			4	N	N	Y	N
Lodge Room, Hndcp	2	7	60	Y			4	N	N	Y	N
Lodge Room, 1 Bdrm/Kitchen	2	7	60	Y			4	N	N	Y	Y
ARIZONA											
ARIZONA OASIS RV RESORT • EHRENBERG, AZ 85334 • 928-923-8230 • GNP • CHECK-IN 2:00PM • CHECK-OUT 11:00AM											
Cabin, 1 Bdrm, Rustic	1	7	365	Y			4	N	N	N	N
Cabin, 1 Bdrm, Rustic	1	7	365	Y			6	N	N	N	N
Cabin, 1 Bdrm, Rustic	1	7	365	Y			10	N	N	N	N
ARKANSAS											
MILLWOOD LANDING GOLF & RV RESORT, OCR • ASHDOWN, AR 71822 • 870-898-5320 • PREMIER • CHECK-IN 4:00PM • CHECK-OUT 11:00AM											
Cabin	2	7	14	Y			6	Y/N	N	Y	Y
CALIFORNIA											
BASS LAKE AT YOSEMITE RV PARK • BASS LAKE, CA 93604 • 559-642-3145 • DELUXE • CHECK-IN 3:00PM • CHECK-OUT 11:00AM											
Park Model, 1 Bdrm	2	2	60	Y			4	Y	N	N	Y
Park Model, 1 Bdrm	2	2	60	Y			5	Y	N	N	Y
CATALINA SPA AND RV RESORT • DESERT HOT SPRINGS, CA 92241 • 877-463-0355 • PREMIER • CHECK-IN 3:00PM • CHECK-OUT 11:00AM											
Cabin, 1 Bdrm, Non-Hndcp	2	30	60	Y	2	2	4	N	N	N	Y
EMERALD COVE, CRA • EARP, CA 92242 • 760-663-4968 • PREMIER • CHECK-IN 3:00PM • CHECK-OUT 11:00AM											
Park Model, 37 Ft	2	7	30	N			6	Y/N	N	N	Y
Cottage	2	7	30	N			4	Y/N	N	N	Y





	MINIMUM STAY/DAYS	CANCEL NOTICE/DAYS	ADVANCE BOOKING/DAYS	DEPOSIT(S) REQUIRED	ADULTS INCLUDED	KIDS INCLUDED	SLEEPS (MAXIMUM)	PETS WELCOME	SMOKING PERMITTED	LINENS PROVIDED	POTS, PANS, DISHES
LIGHTHOUSE MARINA, RESTAURANT & RESORT • ISLETON, CA 95641 • 916-777-5511 • DELUXE • CHECK-IN 3:00PM • CHECK-OUT 11:00AM											
Cabin 6	2	3	90	Y			6	N	N	Y	Y
Cabin 7	2	3	90	Y			6	Y	N	Y	Y
Cabin 8	2	3	90	Y			4	Y	N	Y	Y
Cabin 9	2	3	90	Y			4	N	N	Y	Y
Village 20	2	3	90	Y			4	Y	N	Y	Y
Village 21	2	3	90	Y			4	Y	N	Y	Y
Village L1	2	3	90	Y			6	N	N	Y	Y
Village L2	2	3	90	Y			6	Y	N	Y	Y
Village L3	2	3	90	Y			6	N	N	Y	Y
Village L4	2	3	90	Y			6	N	N	Y	Y
Village L5	2	3	90	Y			6	N	N	Y	Y
FISHERMAN'S RETREAT, HALO RESORTS • REDLANDS, CA 92373 • 909-795-0171 • DELUXE • CHECK-IN 1:00PM • CHECK-OUT 11:00AM											
Trailer, 1 Bdrm	2	3	30	Y			4	Y	N	N	Y
Fifth Wheel, 1 Bdrm	2	3	30	Y			5	Y	N	N	Y
Park Model, 1 Bdrm	2	3	30	Y			4	Y	N	N	Y





	MINIMUM STAY/DAYS	CANCEL NOTICE/DAYS	ADVANCE BOOKING/DAYS	DEPOSIT(S) REQUIRED	ADULTS INCLUDED	KIDS INCLUDED	SLEEPS (MAXIMUM)	PETS WELCOME	SMOKING PERMITTED	LINENS PROVIDED	POTS, PANS, DISHES
COLORADO											
BLUE MESA RECREATIONAL RANCH • GUNNISON, CO 81230 • 970-642-4150 • DELUXE • CHECK-IN 2:00PM • CHECK-OUT 11:00AM											
Log Cabin, Sleeping Only, 1 Rm	2	1	60	N	2		2	N	N	N	Y
Log Cabin, Sleeping Only, 2 Rm	2	1	60	N			4	N	N	N	Y
Park Model, Dlx 2 Bdrm, Hndcp	2	1	60	N			4	N	N	N	Y
IOWA											
CUTTY'S DES MOINES CAMPING CLUB • GRIMES, IA 50111 • 515-986-3929 • CLASSIC • CHECK-IN 3:00PM • CHECK-OUT 1:00PM											
Park Model, 2 Bdrm, Non-Hndcp	2	2	7	Y			4	N	N	Y	Y
Park Model, 3 Bdrm, Non-Hndcp	2	2	7	Y			8	N	N	Y	Y
Chalet, 1 Bdrm/Loft, Non-Hndcp	2	2	7	Y			9	N	N	Y	Y
Chalet, Efficiency/Loft, Non-Hndcp	2	2	7	Y			7	N	N	Y	Y
Cabin, Loft, Non-Hndcp	2	2	7	Y			6	N	N	Y	Y
CUTTY'S OKOBOJI RESORT CLUB • SPIRIT LAKE, IA 51360 • 712-336-2226 • DELUXE • CHECK-IN 4:00PM • CHECK-OUT NOON											
Lodge Room, Hndcp	1	2	30	N			10	N	N	Y	Y
Lodge Room, Non-Hndcp	1	2	30	N			10	Y/N	N	Y	Y
Lodge Room, Sm, Non-Hndcp	1	2	30	N			4	Y/N	N	Y	Y





	MINIMUM STAY/DAYS	CANCEL NOTICE/DAYS	ADVANCE BOOKING/DAYS	DEPOSIT(S) REQUIRED	ADULTS INCLUDED	KIDS INCLUDED	SLEEPS (MAXIMUM)	PETS WELCOME	SMOKING PERMITTED	LINENS PROVIDED	POTS, PANS, DISHES
LOUISIANA											
ABITA SPRINGS RV RESORT, OCR • ABITA SPRINGS, LA 70420 • 985-590-3926 • CLASSIC • CHECK-IN 4:00PM • CHECK-OUT 11:00AM											
Cabin	2	7	14	Y			6	Y/N	N	Y	Y
HIDEAWAY PONDS RV RESORT, OCR • GIBSON, LA 70356 • 985-255-4578 • CLASSIC • CHECK-IN 4:00PM • CHECK-OUT 11:00AM											
Cabin	2	7	14	Y			6	Y/N	N	Y	Y
Park Model	2	7	14	Y			4	Y/N	N	Y	Y
PASSPORT TO LEISURE • ROBERT, LA 70455 • 985-542-1507 • CLASSIC • CHECK-IN 3:00PM • CHECK-OUT 11:00AM											
Cabin, 2 Bdrm	2	3	60	Y			6	N	N	N	Y
MICHIGAN											
LAKE SHORE RESORT, OUTDOOR ADVENTURES • DAVISON, MI 48423 • 989-671-1125 • PREMIER • CHECK-IN 3:00PM • CHECK-OUT 11:00AM											
Cabinette, 1 Rm	2	14	30	Y			4	Y/N	N	Y	Y
Park Model, 3 Bdrm	2	14	30	Y			6	Y/N	N	Y	Y
A Frame Cabin, 1 Bdrm, Loft	2	14	30	Y			6	Y/N	N	Y	Y
Large Cabin, 2 Bdrm	2	14	30	Y			6	Y/N	N	Y	Y
Lodge, 1 Bdrm, Loft	2	14	30	Y			2	Y/N	N	Y	Y





	MINIMUM STAY/DAYS	CANCEL NOTICE/DAYS	ADVANCE BOOKING/DAYS	DEPOSIT(S) REQUIRED	ADULTS INCLUDED	KIDS INCLUDED	SLEEPS (MAXIMUM)	PETS WELCOME	SMOKING PERMITTED	LINENS PROVIDED	POTS, PANS, DISHES
GRAND HAVEN RESORT, OUTDOOR ADVENTURES • GRAND HAVEN, MI 49417 • 989-671-1125 • DELUXE • CHECK-IN 3:00PM • CHECK-OUT 11:00AM											
Cabin, Rustic	2	14	30	Y			4	Y/N	N	Y	N
Lodge	2	14	30	Y			6	Y/N	N	Y	Y
Cottage	2	14	30	Y			6	Y/N	N	Y	Y
Park Model	2	14	30	Y			6	Y/N	N	Y	Y
House, 3 Bdrm	2	14	30	Y			10	N	N	Y	Y
KALAMAZOO RESORT, OUTDOOR ADVENTURES • KALAMAZOO, MI 49009 • 989-671-1125 • PREMIER • CHECK-IN 1:00PM • CHECK-OUT 11:00AM											
Cabinette, 1 Rm	2	14	30	Y			6	Y/N	N	Y	N
Park Model, 3 Bdrm	2	14	30	Y			6	Y	N	Y	Y
A Frame Cabin, 2 Bdrm	2	14	30	Y			6	Y	N	Y	Y
MT PLEASANT RESORT, OUTDOOR ADVENTURES • MT PLEASANT, MI 48749 • 989-671-1125 • DELUXE • CHECK-IN 3:00PM • CHECK-OUT 11:00AM											
A Frame Cabin, 1 Bdrm, Loft	2	14	30	Y			6	Y/N	N	Y	Y
Park Model, 3 Bdrm	2	14	30	Y			6	N	N	Y	Y
WILDERNESS RESORT, OUTDOOR ADVENTURES • OMER, MI 48749 • 989-671-1125 • PREMIER • CHECK-IN 3:00PM • CHECK-OUT 11:00AM											
Cabinette, 1 Rm	2	14	30	Y			4	Y/N	N	Y	Y
Park Model, 3 Bdrm	2	14	30	Y			6	Y/N	N	Y	Y





	MINIMUM STAY/DAYS	CANCEL NOTICE/DAYS	ADVANCE BOOKING/DAYS	DEPOSIT(S) REQUIRED	ADULTS INCLUDED	KIDS INCLUDED	SLEEPS (MAXIMUM)	PETS WELCOME	SMOKING PERMITTED	LINENS PROVIDED	POTS, PANS, DISHES
SAGINAW BAY RESORT, OUTDOOR ADVENTURES • STANDISH, MI 48658 • 989-671-1125 • PREMIER • CHECK-IN 3:00PM • CHECK-OUT 11:00AM											
Cabinette, 1 Rm	2	14	30	Y			4	Y/N	N	Y	Y
Park Model, 3 Bdrm	2	14	30	Y			6	Y/N	N	Y	Y
Lodge, 1 Bdrm, Loft	2	14	30	Y			4	N	N	Y	Y
A Frame Cabin, 1 Bdrm, Loft	2	14	30	Y			6	Y/N	N	Y	Y
RIFLE RIVER RESORT, OUTDOOR ADVENTURES • STERLING, MI 48659 • 989-671-1125 • PREMIER • CHECK-IN 3:00PM • CHECK-OUT 11:00AM											
Park Model, 3 Bdrm	2	14	30	Y			6	Y/N	N	Y	Y
The House, 2 Bdrm	2	14	30	Y			8	N	N	Y	Y
LAKE OF THE NORTH RESORT, OUTDOOR ADVENTURES • WEST BRANCH, MI 48661 • 989-671-1125 • PREMIER • CHECK-IN 3:00PM • CHECK-OUT 11:00AM											
Park Model, 3 Bdrm	2	14	30	Y			6	N	N	Y	Y
5th Wheel, 1 Bdrm	2	14	30	Y			5	Y	N	Y	Y
MINNESOTA											
GOLDEN EAGLE RV VILLAGE • PERHAM, MN 56573 • 218-346-4386 • CLASSIC • CHECK-IN 4:00PM • CHECK-OUT 10:00AM											
A Frame, 1 Bdrm, Loft, Non-Hndcp	3	0	360	Y			6	N	N	N	Y
A Frame, Loft, Non-Hndcp	3	0	360	Y			4	N	N	N	Y
Duplex, 2 Bdrm, Non-Hndcp	7	0	360	Y			6	N	N	N	Y





	MINIMUM STAY/DAYS	CANCEL NOTICE/DAYS	ADVANCE BOOKING/DAYS	DEPOSIT(S) REQUIRED	ADULTS INCLUDED	KIDS INCLUDED	SLEEPS (MAXIMUM)	PETS WELCOME	SMOKING PERMITTED	LINENS PROVIDED	POTS, PANS, DISHES
MISSISSIPPI											
TLC WOLF RIVER RESORT • PASS-CHRISTIAN, MS 39571 • 228-452-9100 • PREMIER • CHECK-IN 2:00PM • CHECK-OUT 10:00AM											
Park Model, Non-Hndcp	2	2	7	Y			4	Y	N	Y	N
MISSOURI											
BRANSON RIDGE RV RESORT, OCR • BRANSON, MO 65616 • 417-213-5801 • CLASSIC • CHECK-IN 4:00PM • CHECK-OUT 11:00AM											
Motel, 1 Bdrm	2	7	14	Y			4	Y/N	N	Y	N
Motel, 2 Bdrm, Kitchenette	2	7	14	Y			6	Y/N	N	Y	Y
Lodge	2	7	14	Y			4	Y/N	N	Y	N
Cabin	2	7	14	Y			6	Y/N	N	Y	Y
TREASURE LAKE RV RESORT • BRANSON, MO 65616 • 417-334-1040 • DELUXE • CHECK-IN 2:00PM • CHECK-OUT 11:00AM											
Cabin, Efficiency, Non-Hndcp	7	2	30	Y	4		4	N	N	Y	Y
Motel Room, Non-Hndcp	7	2	30	Y	4		4	Y/N	N	Y	Y
Park Model Std, 1 Bdrm, Non-Hndcp	7	2	30	Y			4	N	N	Y	Y
Park Model Std, 1 Bdrm, Hndcp	7	2	30	Y			4	N	N	Y	Y
Park Model Std, 2 Bdrm, Non-Hndcp	7	2	30	Y			6	N	N	Y	Y
Park Model Std, 2 Bdrm, Hndcp	7	2	30	Y			6	N	N	Y	Y
Yurt	7	2	30	Y	2		2	N	N	Y	Y





	MINIMUM STAY/DAYS	CANCEL NOTICE/DAYS	ADVANCE BOOKING/DAYS	DEPOSIT(S) REQUIRED	ADULTS INCLUDED	KIDS INCLUDED	SLEEPS (MAXIMUM)	PETS WELCOME	SMOKING PERMITTED	LINENS PROVIDED	POTS, PANS, DISHES
TIEVOLI HILLS RESORT • CLARKSVILLE, MO 63336 • 573-242-3577 • DELUXE • CHECK-IN 4:00PM • CHECK-OUT 11:00AM											
Bunkhouse, Non-Hndcp	2	30	10	Y			8	N	N	Y	Y
Log Cabin, 2 Story, Non-Hndcp	2	30	10	Y			8	N	N	Y	Y
Cabin, Mini-Log, Non-Hndcp	2	30	10	Y			4	N	N	Y	Y
Cabin, Mini-Show, Non-Hndcp	2	30	10	Y			6	N	N	Y	Y
Condo, 1 Bdrm, Non-Hndcp	2	30	10	Y			4	N	N	Y	Y
Condo, 3 Bdrm, Non-Hndcp	2	30	10	Y			6	N	N	Y	Y
Penthouse, 2 Bdrm, Non-Hndcp	2	30	10	Y			6	N	N	Y	Y
Suite A, Non-Hndcp	2	30	10	Y			2	N	N	Y	Y
Suite B, Non-Hndcp	2	30	10	Y			4	N	N	Y	Y
LOST VALLEY LAKE RESORT • OWENSVILLE, MO 65066 • 800-865-2100 • PREMIER • CHECK-IN 3:00PM • CHECK-OUT 11:00AM											
Condo, 1 Bdrm	2	2	90	N			6	Y/N	Y/N	Y	Y
RV, 31 Ft	2	2	90	N			8	Y/N	Y/N	N	N
RV, 28 Ft	2	2	90	N			6	N	N	N	N
NEVADA											
PREFERRED RV RESORT • PAHRUMP, NV 89048 • 775-727-4414 • CLASSIC • CHECK-IN 2:00PM • CHECK-OUT 11:00AM											
Park Model, 1 Bdrm	1	2	60	Y			4	Y/N	N	Y	Y
NEW YORK											
SWAN BAY RESORT • ALEXANDRIA BAY, NY 13607 • 315-482-7926 • GNP • CHECK-IN 4:00PM • CHECK-OUT 11:00AM											
Cottage	1	14	365	Y			4	Y	N	Y	Y
Chalet	1	14	365	Y			10	Y	N	Y	Y
SARATOGA ESCAPE LODGES & RV PARK • GREENFIELD CENTER, NY 12833 • 518-893-0537 • DELUXE • CHECK-IN 3:00PM • CHECK-OUT 11:00AM											
Cabin, Studio	2	14	60	Y			4	N	N	N	Y
Cabin, 1 Bdrm/Loft	2	14	60	Y			6	N	N	N	Y
Cabin, 1 Bdrm	2	14	60	Y			6	N	N	N	Y
NIAGARA'S LAZY LAKES RESORT • LOCKPORT, NY 14094 • 800-874-2957 • CLASSIC • CHECK-IN 3-5PM • CHECK-OUT 11:00AM											
Cabin, Studio	2	7	30	Y			2	N	N	N	Y
Cabin, Studio	2	7	30	Y			4	N	N	N	Y
Cabin, 1 Bdrm	2	7	30	Y			4	N	N	N	Y
Cabin, 2 Bdrm	2	7	30	Y			6	N	N	N	Y



	MINIMUM STAY/DAYS	CANCEL NOTICE/DAYS	ADVANCE BOOKING/DAYS	DEPOSIT(S) REQUIRED	ADULTS INCLUDED	KIDS INCLUDED	SLEEPS (MAXIMUM)	PETS WELCOME	SMOKING PERMITTED	LINENS PROVIDED	POTS, PANS, DISHES
BASS LAKE RESORT, TRA • PARISH, NY 13131 • 315-872-1293 • PREMIER • CHECK-IN 3:00PM • CHECK-OUT 11:00AM											
Park Model, 28 Ft	2	1	30	Y	2	2	4	N	N	N	Y
RV, 29 Ft	2	1	30	Y	2	2	4	N	N	N	Y
NORTH CAROLINA											
SYCAMORE LODGE, TRA • JACKSON SPRINGS, NC 27281 • 910-420-3843 • PREMIER • CHECK-IN 3:00PM • CHECK-OUT 11:00AM											
Cabin, 1 Bdrm, Non-Hndcp	2	2	60	Y			4	N	N	Y	Y
CARROLLWOODS CAMPGROUND • TABOR CITY, NC 28463 • 910-653-5538 • GNP • CHECK-IN 1:00PM • CHECK-OUT 11:00AM											
Duplex Cabin, 1 Rm Std, Non-Hndcp	2	7	90	Y	2		2	N	N	Y	N
OHIO											
INDIAN LAKE RESORT, VOR • HUNTSVILLE, OH 43324 • 989-671-1125 • DELUXE • CHECK-IN 3:00PM • CHECK-OUT 11:00AM											
Cottage	2	14	30	Y			3	Y	N	Y	Y
Park Model	2	14	30	Y			6	N	N	Y	Y
MILLBROOK OUTDOOR RESORT • JEFFERSON, OH 44047 • 440-484-4000 • DELUXE • CHECK-IN 3:00PM • CHECK-OUT 11:00AM											
Park Model, 2 Bdrm	2	2	60	N			6	Y	N	N	Y
Cabin, Dlx	2	2	60	N			5	Y	N	N	Y
ROCKY FORK RANCH, TRA • KIMBOLTON, OH 43749 • 740-498-4134 • PREMIER • CHECK-IN 3:00PM • CHECK-OUT 11:00AM											
Park Model Std, 1 Bdrm, Non-Hndcp	2	3	90	Y	4		4	N	N	N	Y
Park Model Std, 2 Bdrm, Non-Hndcp	2	3	90	Y	6		6	N	N	N	Y
SANDY SPRINGS CAMPGROUND • STOUT, OH 45684 • 701-640-7858 • GNP • CHECK-IN 3:00PM • CHECK-OUT NOON											
Cabin, 1 Rm, 1/2 Bath, Riverfront	2	2	90	Y			3	Y	N	N	Y
Cabin, 1 Rm, 1/2 Bath	2	2	90	Y			4	Y	N	N	Y
Cabin, 2 Rm, 1 Bath	2	2	90	Y			5	N	N	N	Y
Travel Trailer	2	2	90	Y			5	Y	N	N	Y
ARROWHEAD LAKES, VOR • WAPAKONETA, OH 45895 • 989-671-1125 • PREMIER • CHECK-IN 3:00PM • CHECK-OUT 11:00AM											
Cabin, Rustic	2	14	30	Y			4	Y/N	N	Y	N
Park Model, Loft	2	14	30	Y			2	Y/N	N	Y	Y
Park Model	2	14	30	Y			4	Y/N	N	Y	Y
A Frame, 1 Bdrm, Loft, Non-Hndcp	2	14	30	Y			6	Y	N	Y	Y
Log Cabin, Loft	2	14	30	Y			6	Y/N	N	Y	Y
Cabinette, 1 Rm	2	14	30	Y			2	Y/N	N	Y	Y



	MINIMUM STAY/DAYS	CANCEL NOTICE/DAYS	ADVANCE BOOKING/DAYS	DEPOSIT(S) REQUIRED	ADULTS INCLUDED	KIDS INCLUDED	SLEEPS (MAXIMUM)	PETS WELCOME	SMOKING PERMITTED	LINENS PROVIDED	POTS, PANS, DISHES
OKLAHOMA											
PELICAN LANDING • AFTON, OK 74331 • 918-782-3295 • DELUXE • CHECK-IN 2:00PM • CHECK-OUT NOON											
Cabin, Duplex, 1 Bdrm, Non-Hndcp	1	2	90	Y			6	Y	N	N	Y
Park Model, 2 Bdrm, Non-Hndcp	1	2	90	Y			6	Y	N	N	Y
TERRA STARR PARK • CHECOTAH, OK 74426 • 918-689-7094 • CLASSIC • CHECK-IN 3:00PM • CHECK-OUT 11:00AM											
Cabin, Efficiency, Hndcp	1	3	60	Y			4	N	N	N	Y
Park Model, Std, 1 Bdrm, Non-Hndcp	1	3	60	Y			6	Y	N	N	Y
Park Model, Std, 2 Bdrm, Non-Hndcp	1	3	60	Y			6	Y	Y/N	N	Y
EAGLES LANDING RESORT & RECREATION • GROVE, OK 74344 • 918-786-6196 • CLASSIC • CHECK-IN 3:00PM • CHECK-OUT 11:00AM											
Cabin, 1 Bdrm, Non-Hndcp	2	2	30	Y			4	Y/N	N	Y	Y
Cabin, 1 Bdrm, Hndcp Accessible	2	2	30	Y			4	Y/N	N	Y	Y
Cabin, 2 Bdrm, Non-Hndcp	2	2	30	Y			6	Y/N	N	Y	Y
Suite Cabin, 2 Bdrm, 2 Bath	2	2	30	Y			8	N	N	Y	Y
PINE ISLAND RV RESORT • JAY, OK 74346 • 918-786-9071 • DELUXE • CHECK-IN 3:00PM • CHECK-OUT 11:00AM											
Cabin, 1 Rm	2	2	90	Y			4	N	N	Y/N	Y
TEXOMA SHORES RESORT, OCR • MADILL, OK 73446 • 580-795-3828 • PREMIER • CHECK-IN 4:00PM • CHECK-OUT 11:00AM											
Motel, Kitchen	2	7	14	Y			4	Y/ N	N	Y	Y
Cabin	2	7	14	Y			6	Y/ N	N	Y	Y
OREGON											
CASCADE MEADOWS RV RESORT • LA PINE, OR 97739 • 541-536-2244 • DELUXE • CHECK-IN 3:00PM • CHECK-OUT 10:00AM											
Log Cabin, 1 Bdrm, Non-Hndcp	2	3	30	Y			4	N	N	N	Y
Paulina House, 3 Bdrm, Non-Hndcp	2	3	30	N			8	N	N	N	Y
Cascade Cabin, 1 Bdrm, Pull-Out Couch	2	3	30	N			4	Y	N	N	Y
Meadows House/Cabin, 3 Bdrm, Non-Hndcp	2	3	30	Y			9	Y	N	N	Y
NESKOWIN CREEK RV RESORT • NESKOWIN, OR 97149 • 503-392-3355 • CLASSIC • CHECK-IN 3:00PM • CHECK-OUT 11:00AM											
Park Model, 1 Bdrm, 19th Hole, Max 2 Dogs	2	5	30	Y			4	Y	N	N	Y
Park Model, 1 Bdrm, Salmon Run	2	5	30	Y			6	N	N	N	Y
Park Model, 1 Bdrm, Eagle's Nest	2	5	30	Y			6	N	N	N	Y
Park Model, 2 Bdrm, Elk View, Max 2 Dogs	2	5	30	Y			8	Y	N	N	Y



	MINIMUM STAY/DAYS	CANCEL NOTICE/DAYS	ADVANCE BOOKING/DAYS	DEPOSIT(S) REQUIRED	ADULTS INCLUDED	KIDS INCLUDED	SLEEPS (MAXIMUM)	PETS WELCOME	SMOKING PERMITTED	LINENS PROVIDED	POTS, PANS, DISHES
PARADISE COVE RESORT, ADVANCE RESORTS • ROCKAWAY BEACH, OR 97136 • 503-368-6581 • PREMIER • CHECK-IN 4:00PM • CHECK-OUT NOON											
Park Model, 1 Bdrm	2	3	90	Y			4	N	N	Y	Y
SUNNY VALLEY RV PARK AND CAMPGROUND • SUNNY VALLEY, OR 97497 • 541-479-0209 • GNP • CHECK-IN 2:00PM • CHECK-OUT 11:00AM											
Cabin, Sleeping Only	1	2	1	Y			4	Y	N	N	N
Covered Wagon	1	7	1	Y			4	N	N	N	N
PENNSYLVANIA											
ROARING RUN RESORT • CHAMPION, PA 15622 • 724-593-7837 • DELUXE • CHECK-IN 3:00PM • CHECK-OUT 11:00AM											
Cabin, Cozy	2	1	30	Y			4	N	N	N	Y
Cabin, Cozy	2	1	30	Y			6	Y/N	N	N	Y
SOUTH DAKOTA											
RUSHMORE SHADOWS RESORT, TRM • RAPID CITY, SD 57702 • 605-348-3361 • PREMIER • CHECK-IN 4:00PM • CHECK-OUT 11:00AM											
Park Home	2	14	90	Y			8	Y/N	N	Y	Y
Park Model	2	14	90	Y			6	Y/N	N	Y	Y
Park Cabin	2	14	90	Y			4	Y/N	N	Y	Y
Camping Cabin	2	14	90	Y			5	N	N	Y	Y





	MINIMUM STAY/DAYS	CANCEL NOTICE/DAYS	ADVANCE BOOKING/DAYS	DEPOSIT(S) REQUIRED	ADULTS INCLUDED	KIDS INCLUDED	SLEEPS (MAXIMUM)	PETS WELCOME	SMOKING PERMITTED	LINENS PROVIDED	POTS, PANS, DISHES
TENNESSEE											
BIG BUCK CAMPING RESORT • HORNSBY, TN 38044 • 731-658-2246 • DELUXE • CHECK-IN 3:00PM • CHECK-OUT NOON											
Camping Cabin	1	4	90	Y	2		2	N	N	Y	N
Cabin, 1 Bdrm	1	4	90	Y			2	N	N	Y	Y
Cabin, 1 Bdrm/Loft	1	4	90	Y			6	N	N	Y	Y
TEXAS											
THE HIDEOUT RESORT & GOLF CLUB • BROWNWOOD, TX 76801 • 325-784-4653 • DELUXE • CHECK-IN 3:00PM • CHECK-OUT 11:00AM											
Cabin	2	7	90	N	4	2	6	N	N	Y	N
TRES RIOS RV RESORT, OCR • GLEN ROSE, TX 76043 • 254-221-0018 • PREMIER • CHECK-IN 4:00PM • CHECK-OUT 11:00AM											
Bunkroom	2	7	14	Y			4	Y/N	N	Y	N
Cabin	2	7	14	Y			2	Y/N	N	Y	Y
Cabin	2	7	14	Y			4	Y/N	N	Y	Y/N
Cabin	2	7	14	Y			6	Y/N	N	Y	Y
Cabin	2	7	14	Y			10	Y/N	N	Y	Y
Cabin	2	7	14	Y			11	Y/N	N	Y	Y
Cabin	2	7	14	Y			13	Y/N	N	Y	Y





	MINIMUM STAY/DAYS	CANCEL NOTICE/DAYS	ADVANCE BOOKING/DAYS	DEPOSIT(S) REQUIRED	ADULTS INCLUDED	KIDS INCLUDED	SLEEPS (MAXIMUM)	PETS WELCOME	SMOKING PERMITTED	LINENS PROVIDED	POTS, PANS, DISHES
MARINA VILLAGE RESORT • TRINITY, TX 75862 • 936-594-0149 • DELUXE • CHECK-IN 3:00PM • CHECK-OUT NOON											
Cabin, 2 Bdrm, Sleeping Only	2	2	30	Y			6	N	N	Y	N
Cabin, Open Floor Plan, Sleeping Only	2	2	30	Y			4	N	N	Y	N
WATERS EDGE • WILLIS, TX 77318 • 936-856-2949 • DELUXE • CHECK-IN 3:00PM • CHECK-OUT 11:00AM											
Water View Cabin 6, 1 Bdrm/Loft, Non-Hndcp	2	30	60	Y			6	N	N	Y	Y
Family Cabin Rental 5, 1,100 Sq Ft, Non-Hndcp	2	30	60	Y			10	N	N	Y	Y
VIRGINIA											
NORTH FORK RESORT • FRONT ROYAL, VA 22630 • 540-636-9449 • DELUXE • CHECK-IN 4:00PM • CHECK-OUT 11:00AM											
Park Model	1	1	7	Y	4		6	N	N	N	Y
Duplex Rental, 1 Rm	1	1	7	Y	4		4	Y/N	N	N	Y
River Park Model	1	1	7	Y	2		4	N	N	N	Y
SHENANDOAH CROSSING RESORT & COUNTRY CLUB • GORDONSVILLE, VA 22942 • CHOICEHOTELS.COM • DELUXE • CHECK-IN 4:00PM • CHECK-OUT 10:00AM											
Cabin, 2 Bdrm	2	3	45	Y			6	N	N	Y	Y
WILDERNESS PRESIDENTIAL RESORT • SPOTSYLVANIA, VA 22553 • 540-972-7471 • DELUXE • CHECK-IN 2:00PM • CHECK-OUT 10:00AM											
Park Model Dlx, 2 Bdrm, Non-Hndcp	2	1	30	N	2	4	6	Y	N	N	Y
Park Model Std, 2 Bdrm, Non-Hndcp	2	1	30	N	2	4	6	Y	N	N	Y
INDIAN COVE RESORT • VIRGINIA BEACH, VA 23456 • 757-426-2601 • DELUXE • CHECK-IN 2:00PM • CHECK-OUT 11:00AM											
Park Model, 2 Bdrm, Non-Hndcp	2	1	30	Y			4	N	N	N	Y
WASHINGTON											
PONDEROSA FALLS RESORT, K/M RESORTS • CHENEY, WA 99004 • 509-747-9415 • DELUXE • CHECK-IN 3:00PM • CHECK-OUT 11:00AM											
Park Model, 1 Bdrm/Loft, Non-Hndcp	2	2	60	N			4	Y/N	N	N	Y
Bungalow, Rustic	2	2	60	N			4	N	N	N	N
Cabin, 1 Bdrm/Loft	2	2	60	N			6	N	N	N	N
COLUMBIA SHORES RV PARK, K/M RESORTS • CHINOOK, WA 98614 • 253-896-4677 • CLASSIC • CHECK-IN 1:00PM • CHECK-OUT 11:00AM											
Travel Trailer	2	2	60	N			6	N	N	N	Y
COPALIS BEACH RESORT, SUNRISE RESORTS • COPALIS BEACH, WA 98535 • 360-289-4278 • CLASSIC • CHECK-IN 3:00PM • CHECK-OUT 11:00AM											
Park Model Dlx, 1 Bdrm, Non-Hndcp	2	7	90	Y			4	N	N	N	Y
LAKE EASTON RESORT, SUNRISE RESORTS • EASTON, WA 98925 • 509-656-2255 • DELUXE • CHECK-IN 3:00PM • CHECK-OUT 11:00AM											
A-Frame, Loft	2	7	90	Y			4	N	N	N	Y



	MINIMUM STAY/DAYS	CANCEL NOTICE/DAYS	ADVANCE BOOKING/DAYS	DEPOSIT(S) REQUIRED	ADULTS INCLUDED	KIDS INCLUDED	SLEEPS (MAXIMUM)	PETS WELCOME	SMOKING PERMITTED	LINENS PROVIDED	POTS, PANS, DISHES
DOW CREEK RESORT, SUNRISE RESORTS • HOODSPORT, WA 98548 • 360-877-5022 • CLASSIC • CHECK-IN 3:00PM • CHECK-OUT 11:00AM											
Cabin, 1 Bdrm, Non-Hndcp	2	7	60	Y	2	3	5	N	N	N	Y
EAGLE'S NEST RV RESORT, SUNRISE RESORTS • ILWACO, WA 98624 • 360-642-8351 • CLASSIC • CHECK-IN 3:00PM • CHECK-OUT 11:00AM											
Cabin, 2 Bdrm, Hndcp	2	7	60	Y			6	N	N	Y	Y
Park Model Dlx, 1 Bdrm, Non-Hndcp	2	7	60	Y			4	N	N	N	Y
Park Model, 1 Bdrm/Loft, Non-Hndcp	2	7	60	Y	2	2	4	N	N	N	Y
Park Model, Std 1 Bdrm, Non-Hndcp	2	7	60	Y			4	N	N	N	Y
PACIFIC HOLIDAY RV RESORT, SUNRISE RESORTS • LONG BEACH, WA 98631 • 360-642-2770 • DELUXE • CHECK-IN 3:00PM • CHECK-OUT 11:00AM											
Cabin, 1 Bdrm, Hndcp	2	7	60	Y	2	3	5	N	N	N	Y
Park Model, Efficiency	2	7	60	Y	2	3	5	N	N	N	Y
PIER 4 RV RESORT, SUNRISE RESORTS • MOSES LAKE, WA 98837 • 509-765-6319 • PREMIER • CHECK-IN 3:00PM • CHECK-OUT 11:00AM											
Trailer, Lakeview	2	7	60	Y			6	N	N	N	Y
Cabin, 1 Bdrm, Non-Hndcp	2	7	60	Y	2	3	5	N	N	N	Y





	MINIMUM STAY/DAYS	CANCEL NOTICE/DAYS	ADVANCE BOOKING/DAYS	DEPOSIT(S) REQUIRED	ADULTS INCLUDED	KIDS INCLUDED	SLEEPS (MAXIMUM)	PETS WELCOME	SMOKING PERMITTED	LINENS PROVIDED	POTS, PANS, DISHES
OLD AMERICAN KAMPGROUND, K/M RESORTS • NEWPORT, WA 99156 • 509-447-3663 • DELUXE • CHECK-IN 1:00PM • CHECK-OUT 11:00AM											
Cabin, 1 Bdrm	2	2	60	N			6	N	N	N	Y
Cabin, Open Floor Plan	2	2	60	N			2	N	N	N	Y
WILLOW BAY RESORT, ADVANCE RESORTS • NINE MILE FALLS, WA 99026 • 800-445-9519 • CLASSIC • CHECK-IN 4:00PM • CHECK-OUT 11:00AM											
Park Model, 1 Bdrm	2	3	90	Y			4	N	N	Y	Y
OCEAN BREEZE RV RESORT, K/M RESORTS • OCEAN SHORES, WA 98569 • 360-289-0628 • PREMIER • CHECK-IN 1:00PM • CHECK-OUT 11:00AM											
Park Model, 2 Bdrm	2	2	60	N			4	Y/N	N	N	Y
Cabins, 1 Bdrm, Bunk Beds	2	2	60	N			4	N	N	N	Y
MAPLE GROVE RESORT, K/M RESORTS • RANDLE, WA 98377 • 253-896-4677 • DELUXE • CHECK-IN 1:00PM • CHECK-OUT 11:00AM											
Cabin, 1 Bdrm	2	2	60	N			6	Y/N	N	N	Y
Yurt	2	2	60	N			7	N	N	N	Y
DIAMOND POINT RESORT, K/M RESORTS • SEQUIM, WA 98382 • 253-896-4677 • DELUXE • CHECK-IN 1:00PM • CHECK-OUT 11:00AM											
Park Model	2	2	60	N			6	Y/N	N	N	Y
ALBERTA											
WILDERNESS VILLAGE AT CRIMSON LAKE • ROCKY MOUNTAIN HOUSE, AB T4T 1A9 • 403-845-2145 • CLASSIC • CHECK-IN 4:00PM • CHECK-OUT 11:00AM											
Cabin, 1 Bdrm, Hndcp	2	30	60	Y			4	Y	N	Y	Y
Cabin, 2 Bdrm, Hndcp	2	30	60	Y			6	Y	N	Y	Y
Cabin, Efficiency, Non-Hndcp	2	30	60	Y			2	Y	N	Y	Y
BRITISH COLUMBIA											
WOODBURY RESORT AND MARINA • AINSWORTH, BC V0G 1A0 • 877-353-7717 • DELUXE • CHECK-IN 2:00PM • CHECK-OUT 11:00AM											
Motel Rm, Non-Hndcp	1	2	60	N	2		4	Y	N	Y	Y
Motel Rm, 2 Bdrm, Hndcp	1	2	60	N	4		6	Y	N	Y	Y
ONTARIO											
YOGI BEAR'S JELLYSTONE PARK NIAGARA FALLS, CANADA • NIAGARA FALLS, ON L2G 0J2 • 800-263-2570 • GNP • CHECK-IN 3:00PM • CHECK-OUT 11:00AM											
Cabin	2	14	1	Y	2	2	6	N	N	Y	Y
Cabin	2	14	1	Y	2	2	8	N	N	Y	Y
Park Model	2	14	1	Y	2	2	6	N	N	Y	Y
Cottage	2	14	1	Y	2	2	8	N	N	Y	Y

ATLAS

The following 32 pages contain maps illustrating more than 450 locations across the U.S., Canada, and Mexico where you can enjoy great savings using your Coast to Coast membership. Classic Resorts, Deluxe Resorts, Premier Resorts, and Good Neighbor Parks are all identified by their own unique symbol. Use the maps to plan your next great adventure!



Alabama 76
Alaska 77
Arizona 78
Arkansas 79
California 80
Colorado 81
Connecticut 82
Florida 83
Georgia 84
Idaho 85
Illinois 86
Indiana 86
Iowa 87
Kansas 88
Kentucky 89
Louisiana 79
Maine 90
Massachusetts 82
Michigan 91
Minnesota 92
Mississippi 76
Missouri 87
Montana 85
Nebraska 93
New Hampshire 90
Nevada 94
New Mexico 81
New York 95
North Carolina 96
North Dakota 93
Ohio 97
Oklahoma 88
Oregon 98
Pennsylvania 99
South Carolina 96
South Dakota 93
Tennessee 89
Texas 100
Utah 94
Vermont 90
Virginia 101
Washington 102
Wisconsin 103
Wyoming 85
Western Canada 104
Central Canada 105
Eastern Canada 106
Mexico 107

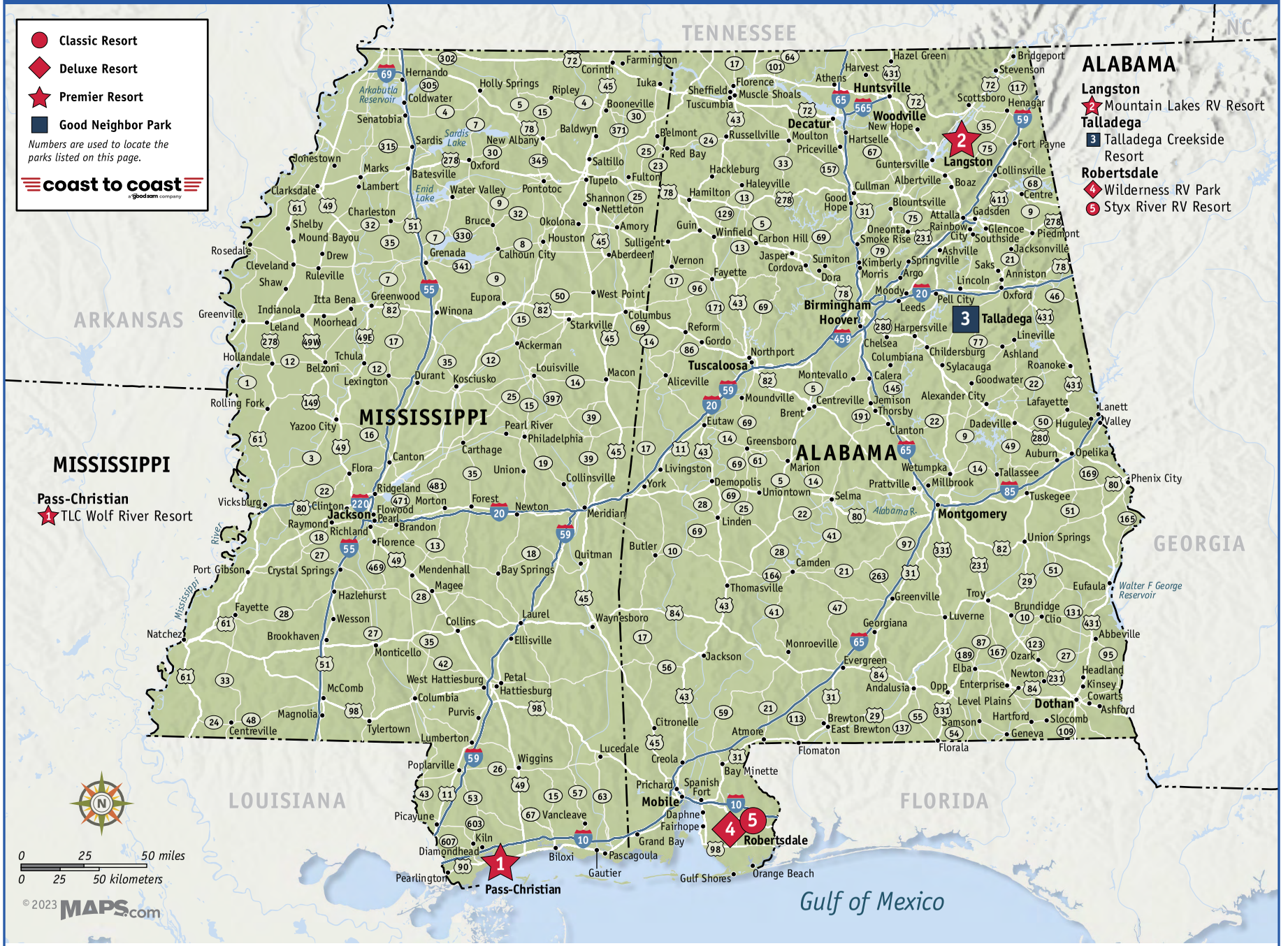

Member Services: 800-368-5721



Numbers are used to locate Coast Premier, Coast Deluxe and Coast Classic Resorts and Good Neighbor Parks.

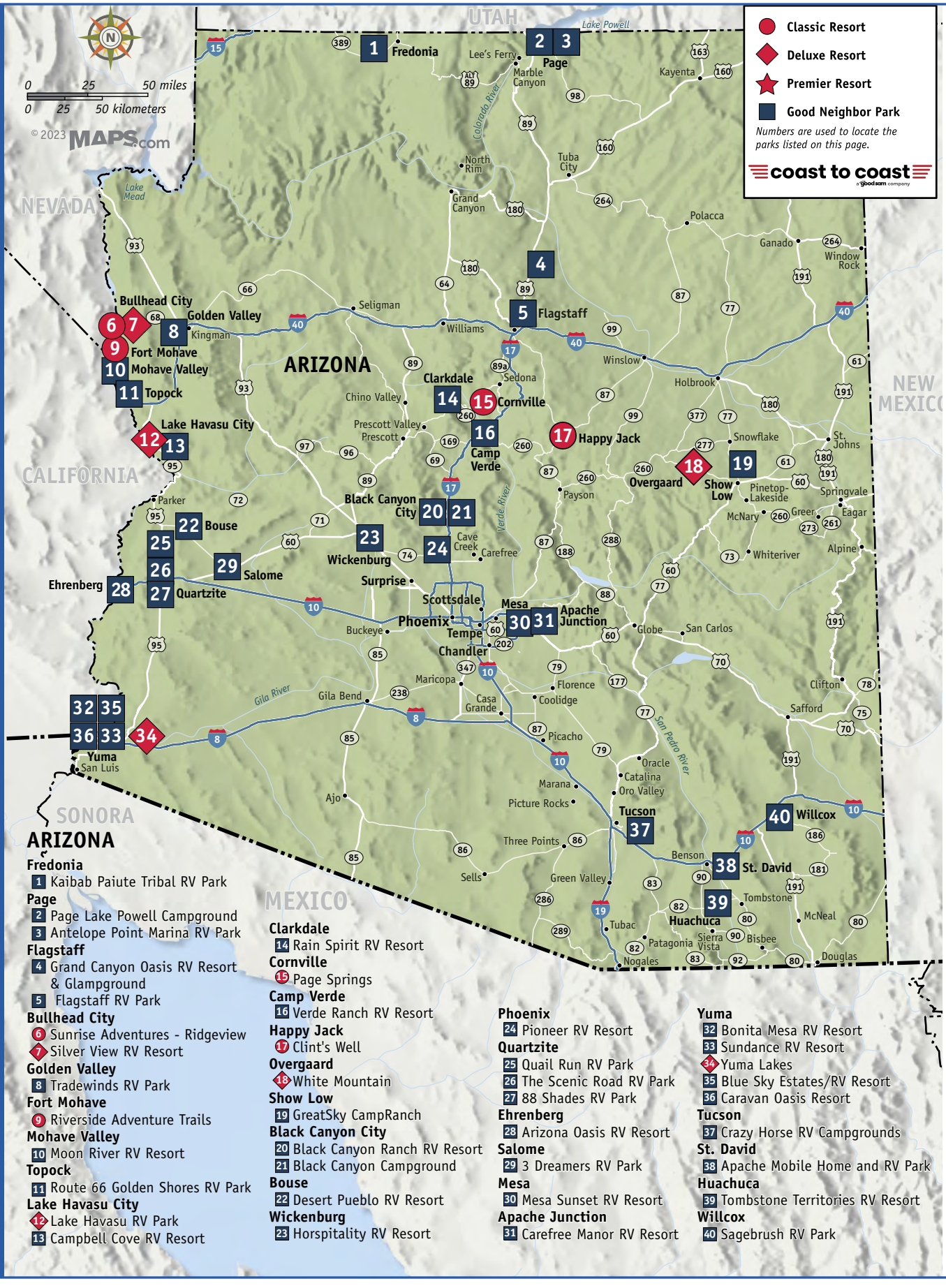

ARIZONA

Fredonia
1 Kaibab Paiute Tribal RV Park

Page
2 Page Lake Powell Campground
3 Antelope Point Marina RV Park

Flagstaff
4 Grand Canyon Oasis RV Resort & Glampground
5 Flagstaff RV Park

Bullhead City
6 Sunrise Adventures - Ridgeview
7 Silver View RV Resort

Golden Valley
8 Tradewinds RV Park

Fort Mohave
9 Riverside Adventure Trails

Mohave Valley
10 Moon River RV Resort

Topock
11 Route 66 Golden Shores RV Park

Lake Havasu City
12 Lake Havasu RV Park
13 Campbell Cove RV Resort

Clarkdale
14 Rain Spirit RV Resort

Cornville
15 Page Springs

Camp Verde
16 Verde Ranch RV Resort

Happy Jack
17 Clint's Well

Overgaard
18 White Mountain

Show Low
19 GreatSky CampRanch

Black Canyon City
20 Black Canyon Ranch RV Resort
21 Black Canyon Campground

Bouse
22 Desert Pueblo RV Resort

Wickenburg
23 Horspitality RV Resort

Phoenix
24 Pioneer RV Resort

Quartzite
25 Quail Run RV Park
26 The Scenic Road RV Park
27 88 Shades RV Park

Ehrenberg
28 Arizona Oasis RV Resort

Salome
29 3 Dreamers RV Park

Mesa
30 Mesa Sunset RV Resort

Apache Junction
31 Carefree Manor RV Resort

Yuma
32 Bonita Mesa RV Resort
33 Sundance RV Resort
34 Yuma Lakes
35 Blue Sky Estates/RV Resort
36 Caravan Oasis Resort

Tucson
37 Crazy Horse RV Campgrounds

St. David
38 Apache Mobile Home and RV Park

Huachuca
39 Tombstone Territories RV Resort

Willcox
40 Sagebrush RV Park

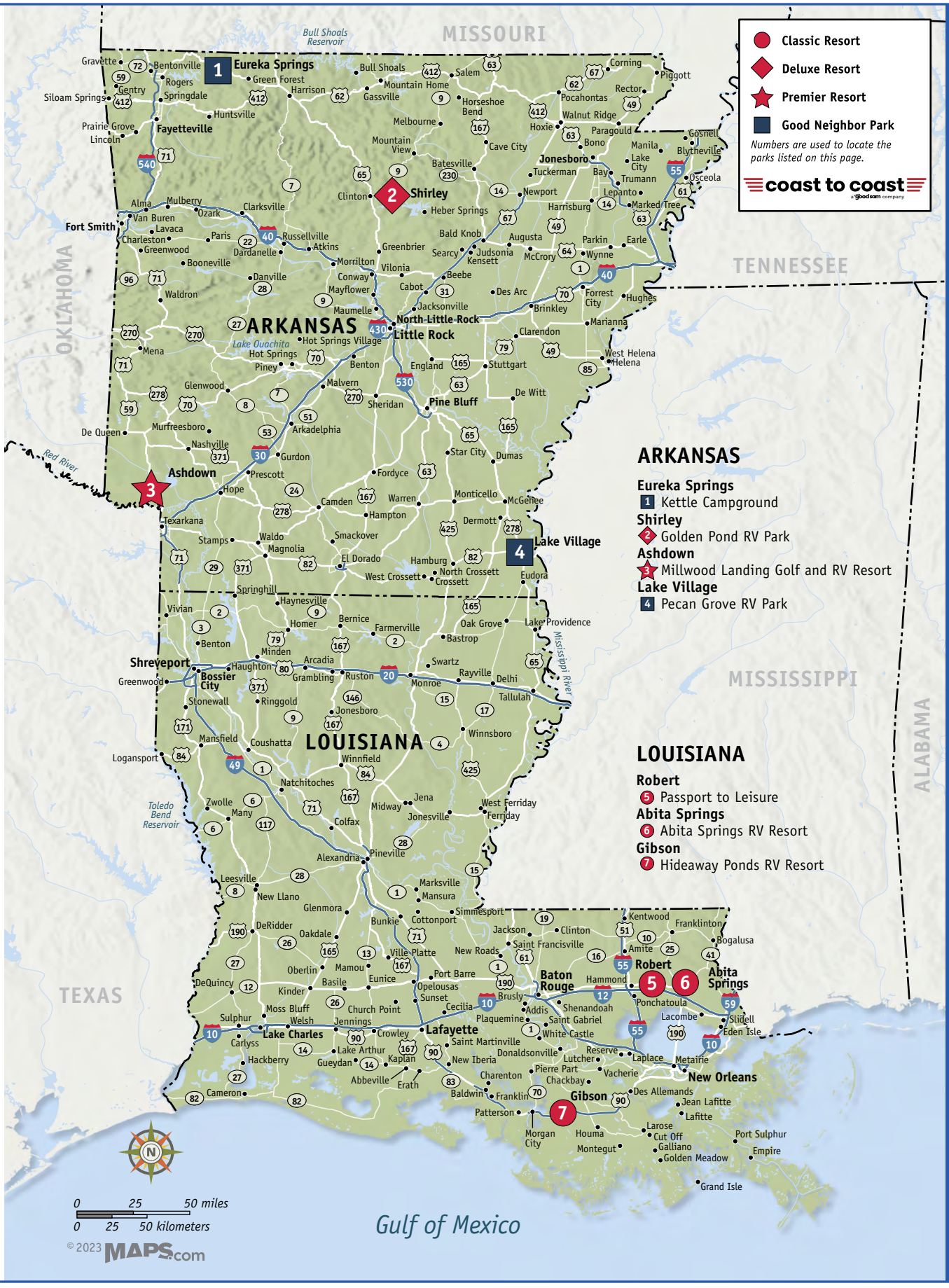

ARKANSAS

Eureka Springs
1 Kettle Campground

Shirley
2 Golden Pond RV Park

Ashdown
3 Millwood Landing Golf and RV Resort

Lake Village
4 Pecan Grove RV Park

LOUISIANA

Robert
5 Passport to Leisure

Abita Springs
6 Abita Springs RV Resort

Gibson
7 Hideaway Ponds RV Resort


CALIFORNIA
Lake Isabella
10 Lake Isabella RV Resort
Earp
11 Emerald Cove
Desert Hot Springs
12 Caliente Springs
13 Catalina Spa and RV Resort
14 Sky Valley Resort
Redlands
15 Fisherman's Retreat
Yucaipa
16 Oak Glen Retreat
Beaumont
17 Cherry Valley Lakes Resort
Aguanga
18 Sundance Meadows
Julian
19 KQ Ranch Resort
Classic Resort
Deluxe Resort
Premier Resort
Good Neighbor Park
Numbers are used to locate the parks listed on this page.
coast to coast
CALIFORNIA
Myers Flat
1 Giant Redwoods RV & Cabin Destination
Nice
2 The Aurora RV Park & Marina
Pollock Pines
3 Ghost Mountain Ranch
Winters
4 Canyon Creek Resort
Isleton
5 Delta Shores Resort & Marina
6 Lighthouse Marina, Restaurant & Resort
Bass Lake
7 Bass Lake at Yosemite RV Park
Coalinga
8 Almond Tree Oasis RV Park
Lemon Cove
9 Lemon Cove Village RV Park
Pacific Ocean
0 50 100 miles
0 50 100 kilometers
© 2023 MAPS.com
OREGON
IDAHO
NEVADA
UTAH
ARIZ.
BAJA CALIFORNIA
SONORA
MEXICO
Gulf Of California
SAN DIEGO
LOS ANGELES
San Francisco
Sacramento
Fresno
San Jose
Oakland
Bakersfield
Long Beach
Anaheim
Riverside
San Bernardino
Palm Springs
Palmdale
Santa Clarita
Modesto
Stockton
Lodi
Vallejo
Santa Rosa
Redding
Eureka
Crescent City
Yreka
Klamath
Weed
Mt. Shasta
McKinleyville
Arcata
Fortuna
Weaverville
Burney
Susanville
Chester
Red Bluff
Corning
Chico
Willows
Oroville
Paradise
Quincy
Truckee
Tahoe City
Lake Tahoe
Grass Valley
Yuba City
Lincoln
Clearlake
Lakeport
Ukiah
Willits
Fort Bragg
Mendocino
Point Arena
Healdsburg
Napa
Berkeley
Daly City
San Rafael
San Mateo
Fremont
Santa Clara
Morgan Hill
Gilroy
Felton
Santa Cruz
Hollister
Salinas
Monterey
Carmel
Soledad
Greenfield
King City
Big Sur
Coalinga
Los Banos
Merced
Turlock
Madera
Clovis
Sanger
Selma
Dinuba
Visalia
Hanford
Tulare
Lindsay
Porterville
Lone Pine
Bishop
Mammoth Lakes
Lee Vining
Bridgeport
Sonora
Lemon Cove
Lake Isabella
Ridgecrest
Baker
Barstow
Victorville
Redlands
Yucaipa
Desert Hot Springs
Earp
Blythe
Indio
Salton Sea
Aguanga
Beaumont
Irvine
Oceanside
Escondido
Julian
Brawley
El Centro
Calexico
El Cajon
Malibu
Ventura
Oxnard
Simi Valley
Goleta
Santa Barbara
Lompoc
Santa Maria
Oceano
San Luis Obispo
Morro Bay
Cambria
Paso Robles
Avenal
Delano
Wasco
Shafter
Arvin
Tehachapi
Alturas
Susanville
Burney
Weaverville
Redding
Quincy
Paradise
Oroville
Chico
Willows
Corning
Red Bluff
Garberville
Myers Flat
Eureka
Arcata
Fortuna
Klamath
Weed
Mt. Shasta
Yreka
Crescent City
Winters
Isleton
Pollock Pines
Nice
Lake Tahoe
Truckee
Grass Valley
Yuba City
Lincoln
Clearlake
Lakeport
Ukiah
Willits
Fort Bragg
Mendocino
Point Arena
Healdsburg
Napa
Vallejo
Santa Rosa
San Rafael
Berkeley
Daly City
San Mateo
Fremont
Santa Clara
San Jose
Morgan Hill
Gilroy
Felton
Santa Cruz
Hollister
Salinas
Monterey
Carmel
Soledad
Greenfield
King City
Big Sur
Coalinga
Los Banos
Merced
Turlock
Modesto
Stockton
Lodi
Isleton
Sacramento
Winters
Bridgeport
Sonora
Lee Vining
Mammoth Lakes
Bishop
Lone Pine
Madera
Clovis
Sanger
Fresno
Selma
Dinuba
Visalia
Hanford
Tulare
Lindsay
Porterville
Lemon Cove
Lake Isabella
Ridgecrest
Baker
Barstow
Victorville
Redlands
Yucaipa
Desert Hot Springs
Earp
Blythe
Indio
Salton Sea
Aguanga
Beaumont
Irvine
Oceanside
Escondido
Julian
Brawley
El Centro
Calexico
El Cajon
Malibu
Ventura
Oxnard
Simi Valley
Goleta
Santa Barbara
Lompoc
Santa Maria
Oceano
San Luis Obispo
Morro Bay
Cambria
Paso Robles
Avenal
Delano
Wasco
Shafter
Arvin
Tehachapi
Palmdale
Santa Clarita
Long Beach
Anaheim
Riverside
San Bernardino
Palm Springs
Myers Flat
Nice
Pollock Pines
Winters
Isleton
Bass Lake
Coalinga
Lemon Cove

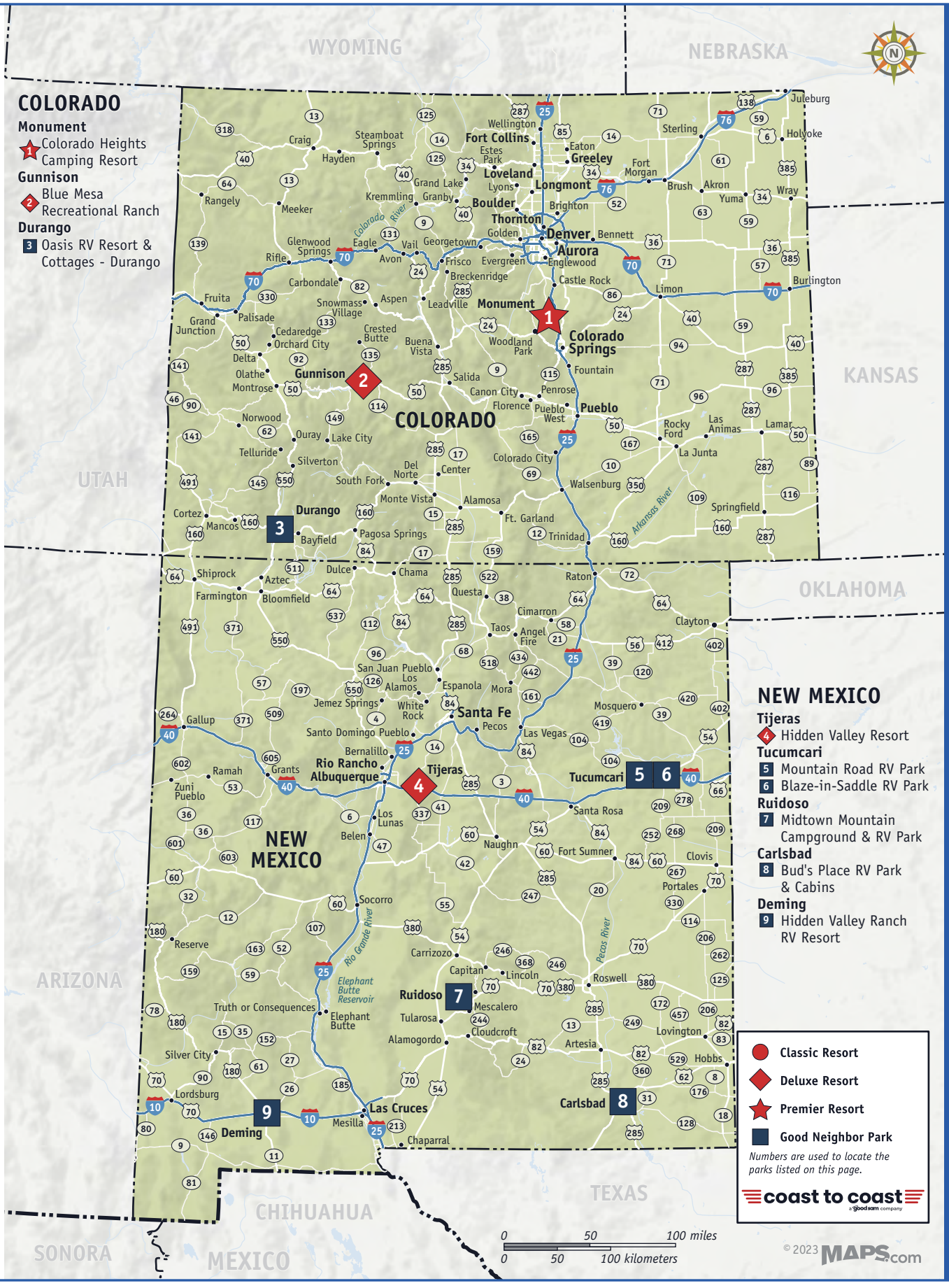

COLORADO

Monument
1 Colorado Heights Camping Resort

Gunnison
2 Blue Mesa Recreational Ranch

Durango
3 Oasis RV Resort & Cottages - Durango

NEW MEXICO

Tijeras
4 Hidden Valley Resort

Tucumcari
5 Mountain Road RV Park
6 Blaze-in-Saddle RV Park

Ruidoso
7 Midtown Mountain Campground & RV Park

Carlsbad
8 Bud's Place RV Park & Cabins

Deming
9 Hidden Valley Ranch RV Resort

Classic Resort
Deluxe Resort
Premier Resort
Good Neighbor Park

Numbers are used to locate the parks listed on this page.

coast to coast a good sam company

© 2023 MAPS.com

© 2023 MAPS.com

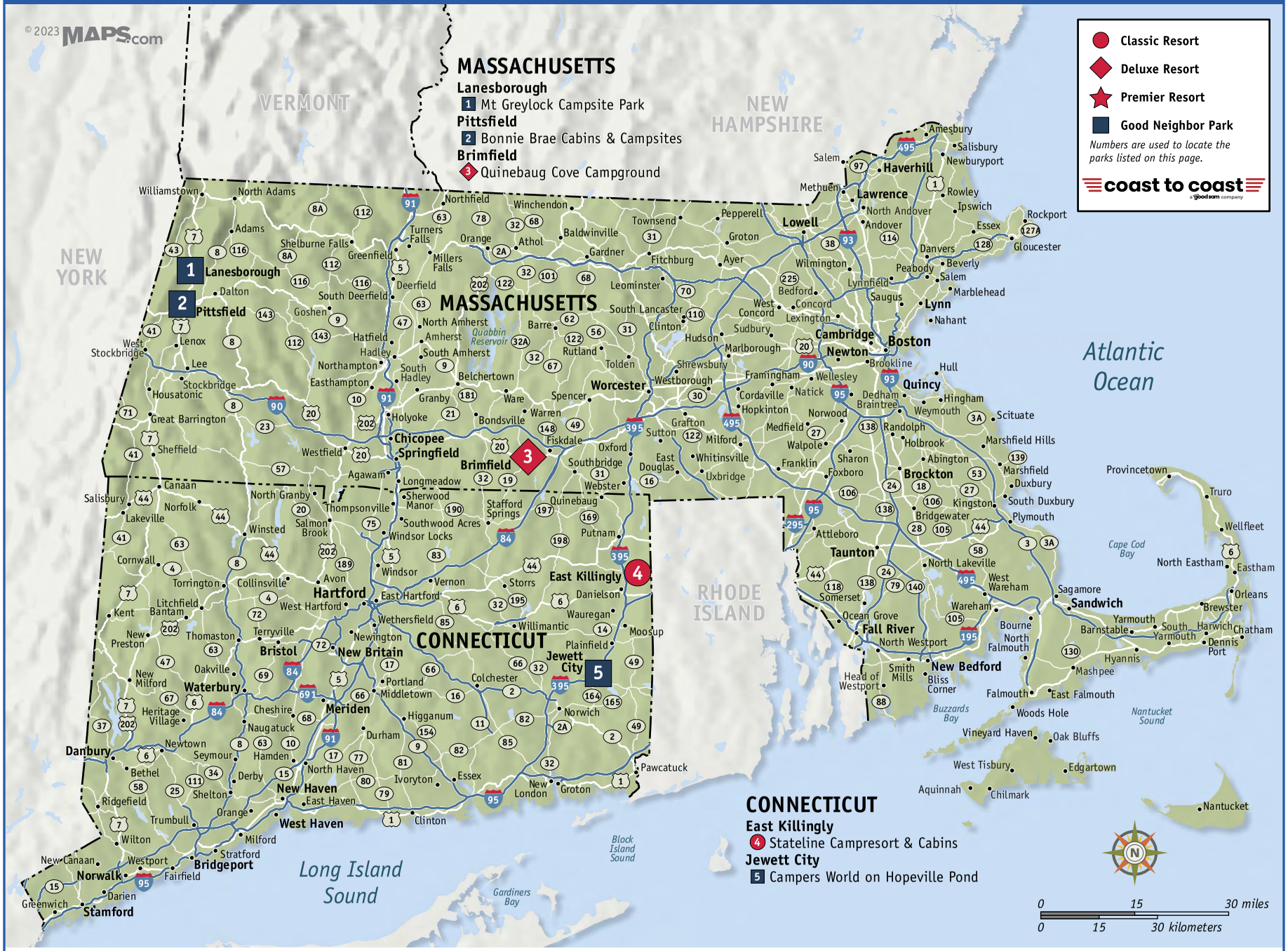

Member Services: 800-368-5721



FLORIDA

Fountain
1 Pine Lake RV Resort

Clermont
2 Bee's RV Resort

Cocoa
3 JOY RV Resort

Sebring
4 Whispering Pines Village

Fort Pierce
5 Road Runner Travel Resort

Okeechobee
6 Water's Edge Motorcoach & RV Resort
7 Zachary Taylor RV Resort

Arcadia
8 Oak Haven MH & RV Park

Punta Gorda
9 Alligator Park MH & RV Park
10 Sun N Shade RV Resort

North Fort Myers
11 Tamiami Village and RV Park
12 Upriver Campground RV Resort

LaBelle
13 Whisper Creek RV Resort

Bonita Springs
14 Gulf Coast Camping Resort

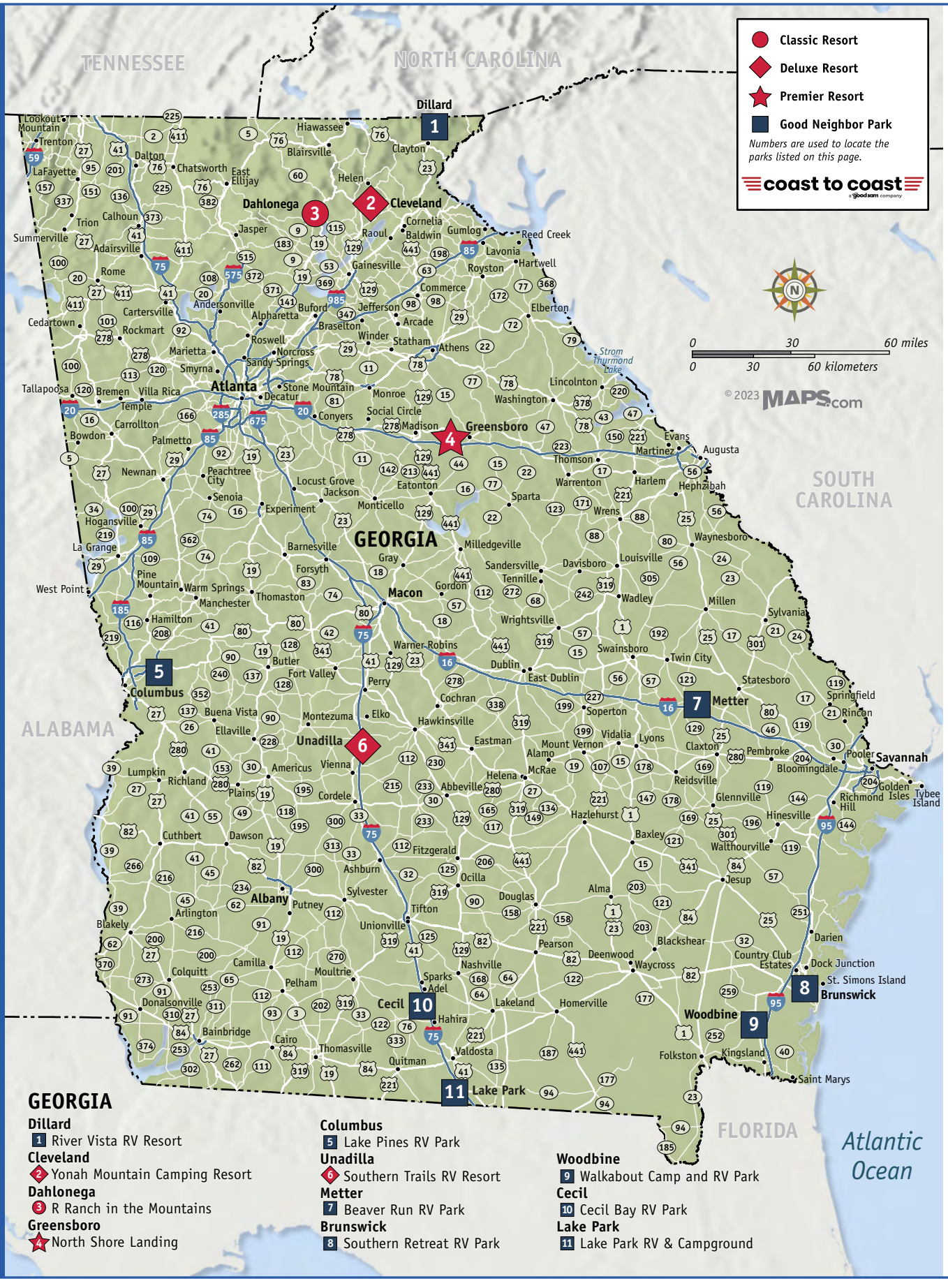

GEORGIA

Dillard
1 River Vista RV Resort

Cleveland
2 Yonah Mountain Camping Resort

Dahlonega
3 R Ranch in the Mountains

Greensboro
4 North Shore Landing

Columbus
5 Lake Pines RV Park

Unadilla
6 Southern Trails RV Resort

Metter
7 Beaver Run RV Park

Brunswick
8 Southern Retreat RV Park

Woodbine
9 Walkabout Camp and RV Park

Cecil
10 Cecil Bay RV Park

Lake Park
11 Lake Park RV & Campground

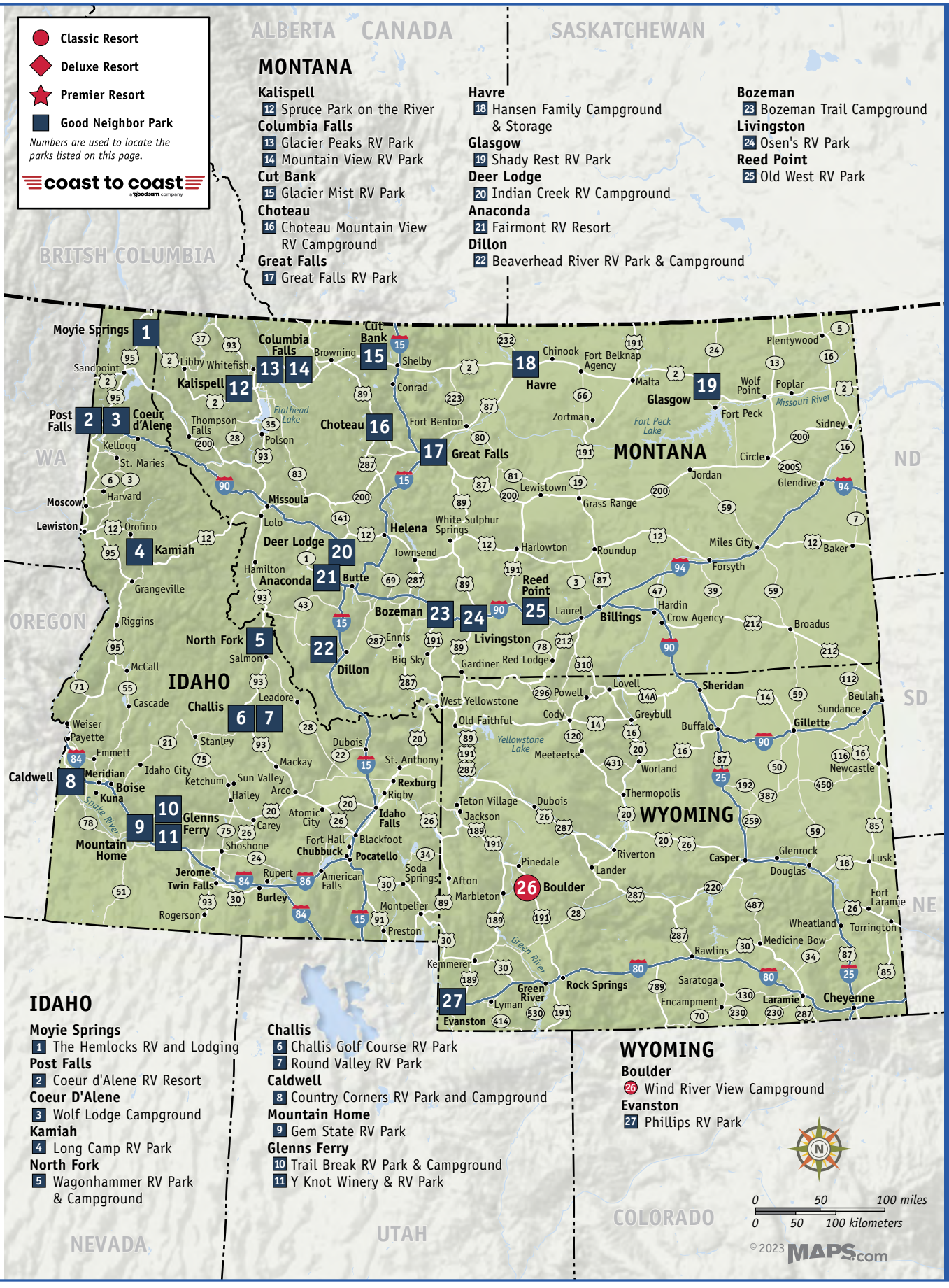

MONTANA

Kalispell
12 Spruce Park on the River
Columbia Falls
13 Glacier Peaks RV Park
14 Mountain View RV Park
Cut Bank
15 Glacier Mist RV Park
Choteau
16 Choteau Mountain View RV Campground
Great Falls
17 Great Falls RV Park
Havre
18 Hansen Family Campground & Storage
Glasgow
19 Shady Rest RV Park
Deer Lodge
20 Indian Creek RV Campground
Anaconda
21 Fairmont RV Resort
Dillon
22 Beaverhead River RV Park & Campground
Bozeman
23 Bozeman Trail Campground
Livingston
24 Osen's RV Park
Reed Point
25 Old West RV Park

IDAHO

Moyie Springs
1 The Hemlocks RV and Lodging
Post Falls
2 Coeur d'Alene RV Resort
Coeur D'Alene
3 Wolf Lodge Campground
Kamiah
4 Long Camp RV Park
North Fork
5 Wagonhammer RV Park & Campground
Challis
6 Challis Golf Course RV Park
7 Round Valley RV Park
Caldwell
8 Country Corners RV Park and Campground
Mountain Home
9 Gem State RV Park
Glenns Ferry
10 Trail Break RV Park & Campground
11 Y Knot Winery & RV Park

WYOMING

Boulder
26 Wind River View Campground
Evanston
27 Phillips RV Park



ILLINOIS

Rock Falls
1 Crystal Lake RV Park
Sublette
2 Woodhaven Lakes
Bushnell
3 Timber Lakes Campground
East Peoria
4 Mill Point Park
Carlock
5 Kamp Komfort RV Park & Campground
Pana
6 Oak Terrace RV Resort
Effingham
7 Camp Lakewood Campground
Cahokia
8 Cahokia RV Parque

INDIANA

Howe
9 Grand View Bend
Richmond
10 Deer Ridge Camping Resort
Terra Haute
11 Terra Haute Campground
North Vernon
12 Muscatatuck Park

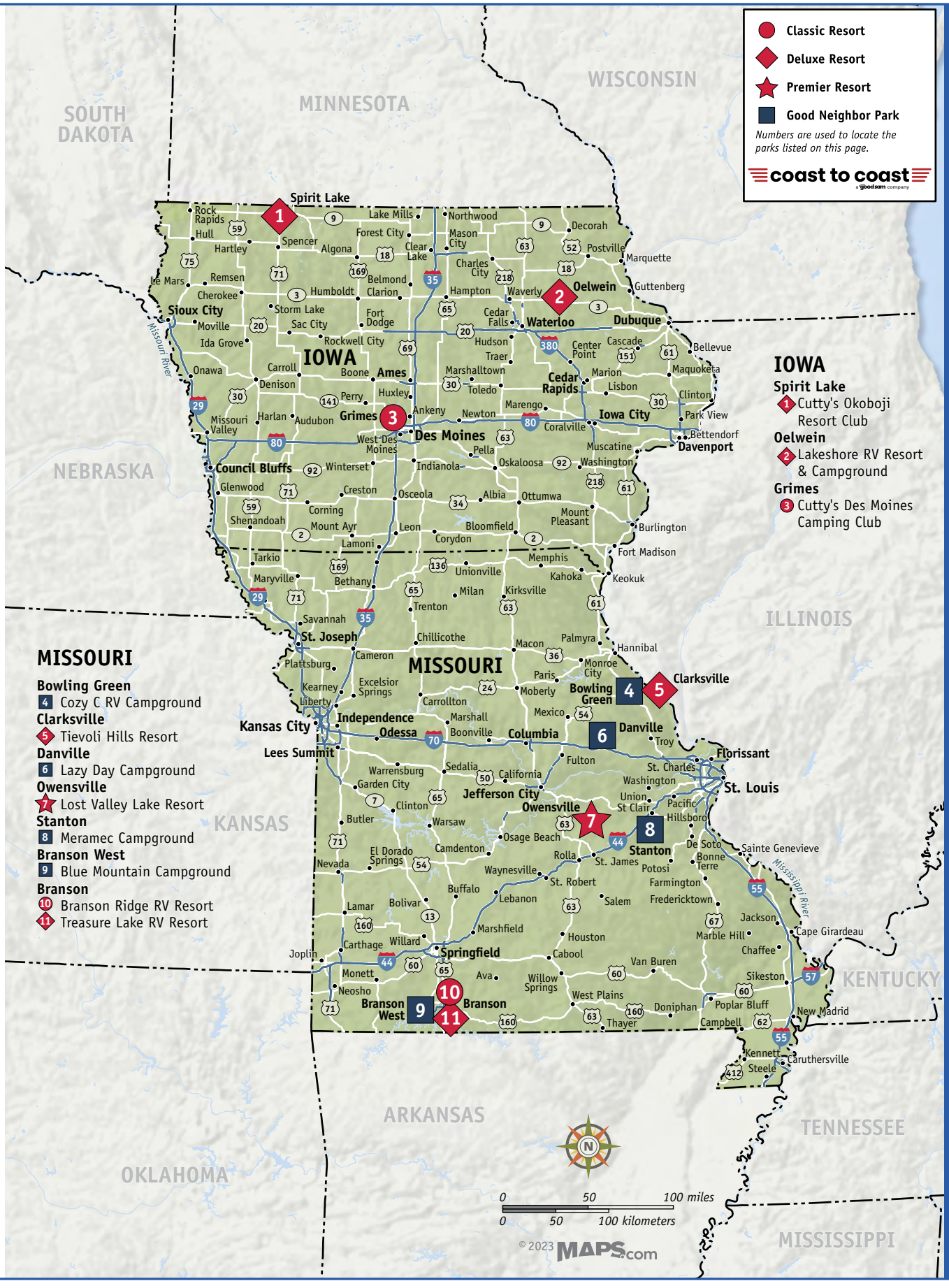

IOWA

Spirit Lake
1 Cutty's Okoboji Resort Club

Oelwein
2 Lakeshore RV Resort & Campground

Grimes
3 Cutty's Des Moines Camping Club

MISSOURI

Bowling Green
4 Cozy C RV Campground

Clarksville
5 Tievoli Hills Resort

Danville
6 Lazy Day Campground

Owensville
7 Lost Valley Lake Resort

Stanton
8 Meramec Campground

Branson West
9 Blue Mountain Campground

Branson
10 Branson Ridge RV Resort
11 Treasure Lake RV Resort

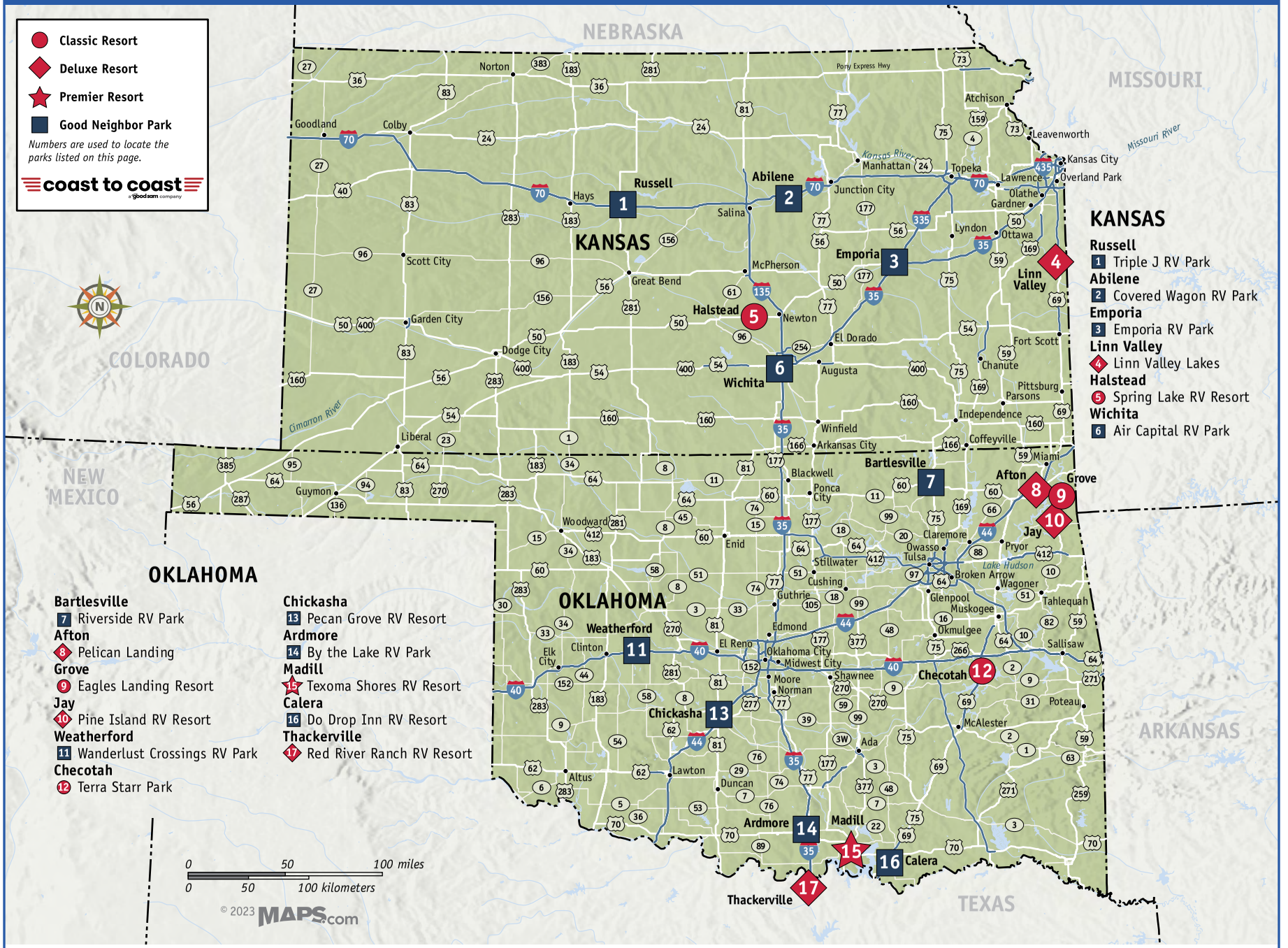

KANSAS

Russell
1 Triple J RV Park
Abilene
2 Covered Wagon RV Park
Emporia
3 Emporia RV Park
Linn Valley
4 Linn Valley Lakes
Halstead
5 Spring Lake RV Resort
Wichita
6 Air Capital RV Park

OKLAHOMA

Bartlesville
7 Riverside RV Park
Afton
8 Pelican Landing
Grove
9 Eagles Landing Resort
Jay
10 Pine Island RV Resort
Weatherford
11 Wanderlust Crossings RV Park
Checotah
12 Terra Starr Park
Chickasha
13 Pecan Grove RV Resort
Ardmore
14 By the Lake RV Park
Madill
15 Texoma Shores RV Resort
Calera
16 Do Drop Inn RV Resort
Thackerville
17 Red River Ranch RV Resort

Numbers are used to locate Coast Premier, Coast Deluxe and Coast Classic Resorts and Good Neighbor Parks.

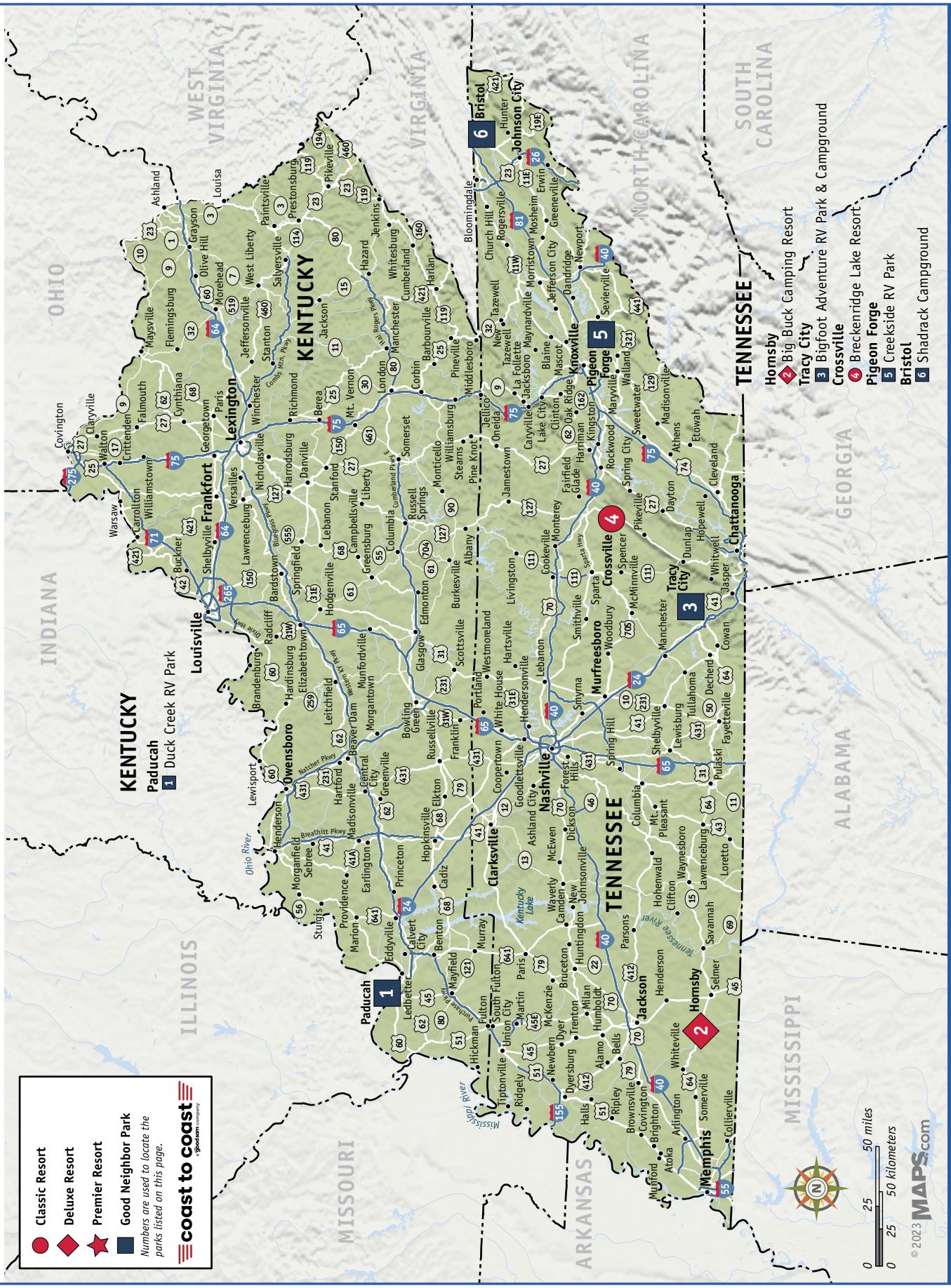


Classic Resort
Deluxe Resort
Premier Resort
Good Neighbor Park
Numbers are used to locate the parks listed on this page.
coast to coast
a good sam company
NEW BRUNSWICK
CANADA
QUEBEC
St. Lawrence River
NEW HAMPSHIRE
Lancaster
2 Riverside Camping & RV Resort
Exeter
3 Green Gate Campground
MAINE
Madawaska
Fort Kent
Van Buren
Caribou
Fort Fairfield
Presque Isle
Houlton
Millinocket
East Millinocket
Lincoln
Milo
Dover-Foxcroft
Calais
Eastport
Dexter
Old Town
Orono
Newport
Bangor
Brewer
Madison
Skowhegan
Norridgewock
Pittsfield
Farmington
Wilton
Mexico
Rumford
Waterville
Oakland
Winslow
Ellsworth
Bucksport
Livermore Falls
Belfast
Bar Harbor
Winthrop
Augusta
South Paris
Norway
Gardiner
Camden
Richmond
Rockland
Thomaston
Lewiston
Auburn
Bridgton
Topsham
Bath
Brunswick
North Windham
Portland
Westbrook
South Portland
Old Orchard Beach
Sanford
Kennebunk
North Berwick
Rochester
Somersworth
Dover
York Harbor
Portsmouth
Hampton
Durham
Suncook
Concord
Manchester
Exeter
Derry
Nashua
Hillsboro
Peterborough
Jaffrey
Winchester
Hinsdale
Brattleboro
Keene
Bennington
Manchester Center
Springfield
Newport
Claremont
Franklin
Laconia
Farmington
Meredith
Plymouth
Chocorua
Conway
Fryeburg
Bristol
Lebanon
Wilder
Enfield
Hanover
Rutland
West Rutland
Middlebury
Vergennes
Northfield
Barre
Montpelier
Waterbury
Burlington
Morrisville
Lyndonville
Saint Johnsbury
Littleton
Berlin
Gorham
Swanton
Saint Albans
Newport
NEW HAMPSHIRE
VERMONT
Leicester
1 Leicester
2 Lancaster
3 Exeter
4 Old Orchard Beach
MAINE
Old Orchard Beach
4 Old Orchard Beach Campground
VERMONT
Leicester
1 Country Village Campground
NY
MASSACHUSETTS
CONNECTICUT
RHODE ISLAND
Massachusetts Bay
Atlantic Ocean
0 50 100 miles
0 50 100 kilometers
© 2023 MAPS.com

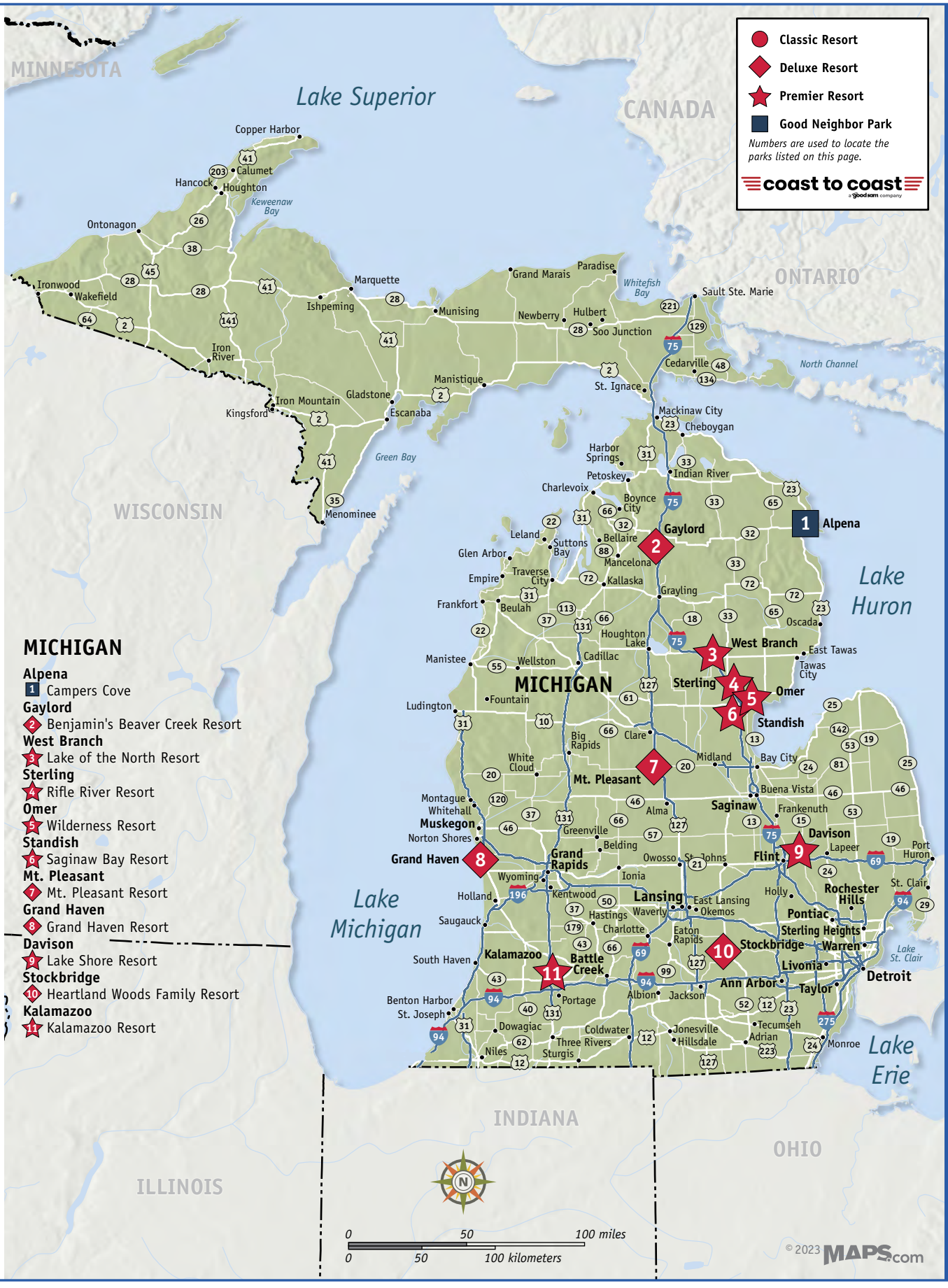

MICHIGAN

Alpena
1 Campers Cove

Gaylord
2 Benjamin's Beaver Creek Resort

West Branch
3 Lake of the North Resort

Sterling
4 Rifle River Resort

Omer
5 Wilderness Resort

Standish
6 Saginaw Bay Resort

Mt. Pleasant
7 Mt. Pleasant Resort

Grand Haven
8 Grand Haven Resort

Davison
9 Lake Shore Resort

Stockbridge
10 Heartland Woods Family Resort

Kalamazoo
11 Kalamazoo Resort

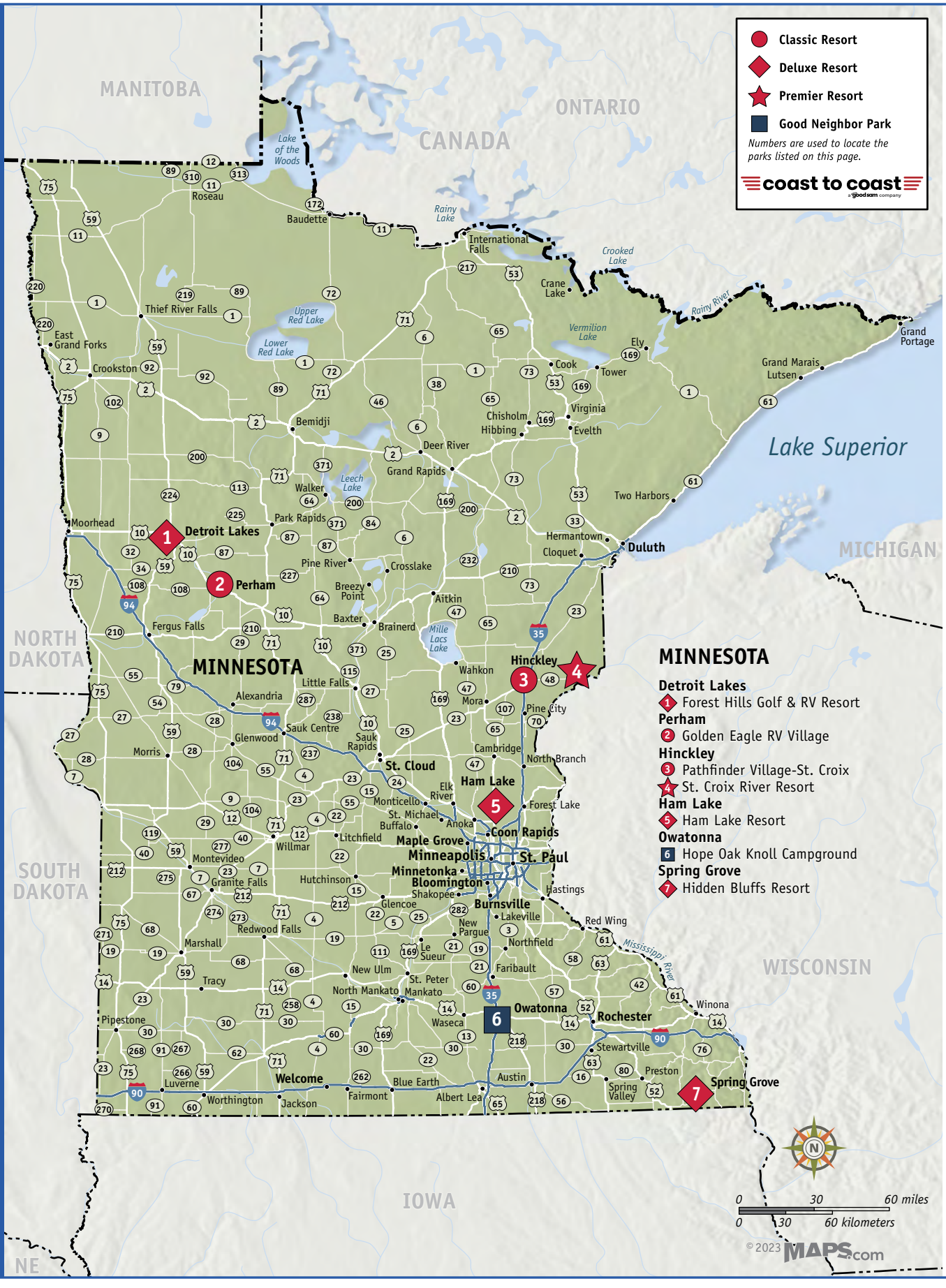
Classic Resort
Deluxe Resort
Premier Resort
Good Neighbor Park
Numbers are used to locate the parks listed on this page.
coast to coast
MANITOBA
ONTARIO
CANADA
Lake of the Woods
Rainy Lake
Crooked Lake
Rainy River
Vermilion Lake
Upper Red Lake
Lower Red Lake
Leech Lake
Mille Lacs Lake
Lake Superior
MICHIGAN
WISCONSIN
IOWA
NORTH DAKOTA
SOUTH DAKOTA
NE
MINNESOTA
Roseau
Baudette
International Falls
Crane Lake
Thief River Falls
East Grand Forks
Crookston
Bemidji
Deer River
Grand Rapids
Cook
Tower
Ely
Grand Portage
Grand Marais
Lutsen
Virginia
Chisholm
Hibbing
Eveleth
Two Harbors
Duluth
Hermantown
Cloquet
Moorhead
Detroit Lakes
Park Rapids
Walker
Perham
Pine River
Crosslake
Breezy Point
Aitkin
Baxter
Brainerd
Fergus Falls
Hinckley
Wahkon
Mora
Pine City
Alexandria
Little Falls
Sauk Centre
Glenwood
Sauk Rapids
Morris
Cambridge
North Branch
St. Cloud
Ham Lake
Elk River
Monticello
Forest Lake
St. Michael
Buffalo
Anoka
Coon Rapids
Litchfield
Willmar
Maple Grove
Minneapolis
St. Paul
Montevideo
Granite Falls
Hutchinson
Minnetonka
Bloomington
Shakopee
Hastings
Glencoe
Burnsville
Lakeville
Red Wing
Redwood Falls
New Prague
Northfield
Marshall
Le Sueur
Mississippi River
New Ulm
St. Peter
Faribault
Tracy
North Mankato
Mankato
Owatonna
Rochester
Winona
Pipestone
Waseca
Stewartville
Preston
Luverne
Welcome
Blue Earth
Austin
Spring Valley
Spring Grove
Worthington
Jackson
Fairmont
Albert Lea
MINNESOTA
Detroit Lakes
1 Forest Hills Golf & RV Resort
Perham
2 Golden Eagle RV Village
Hinckley
3 Pathfinder Village-St. Croix
4 St. Croix River Resort
Ham Lake
5 Ham Lake Resort
Owatonna
6 Hope Oak Knoll Campground
Spring Grove
7 Hidden Bluffs Resort
0 30 60 miles
0 30 60 kilometers
© 2023 MAPS.com

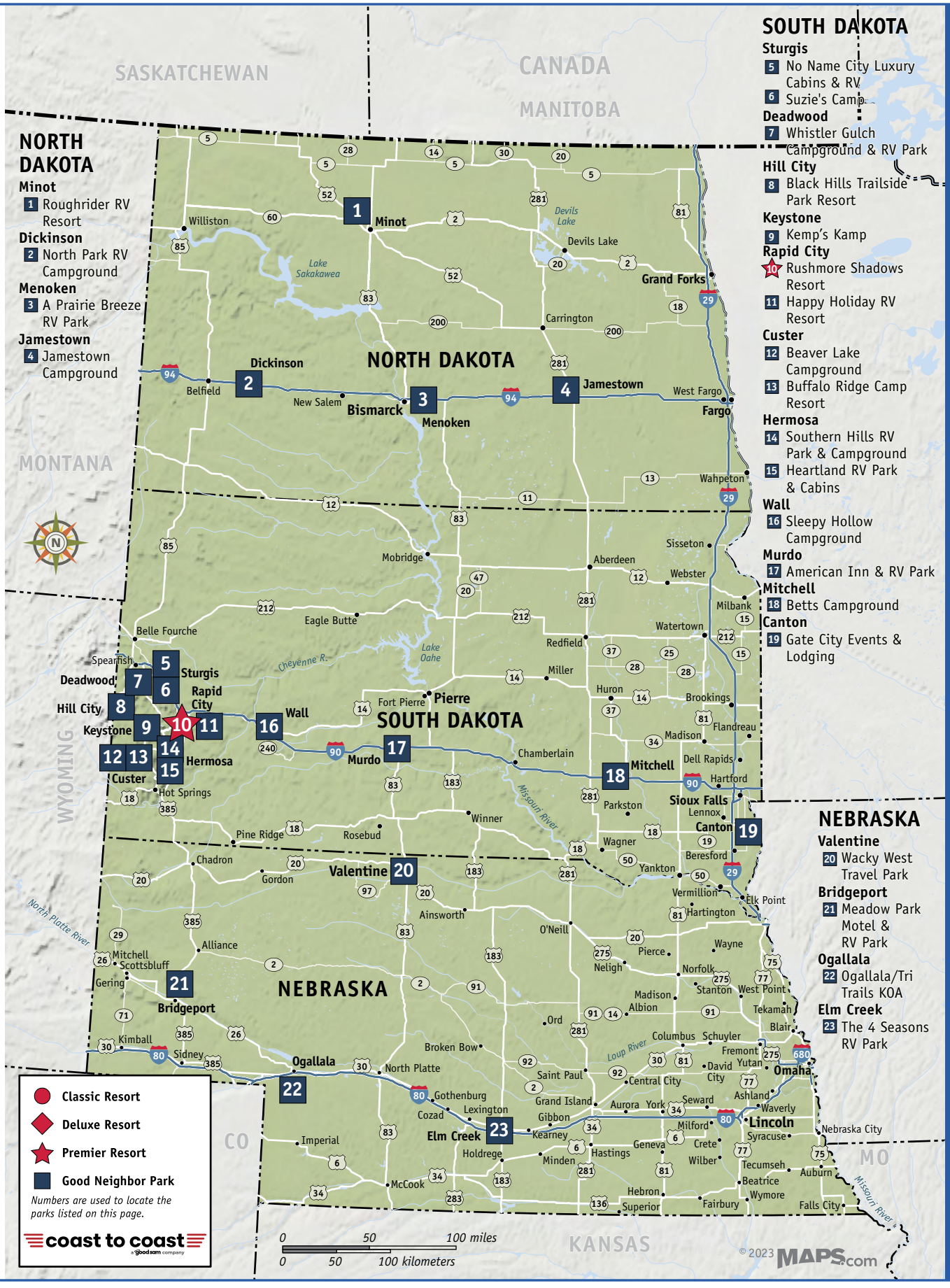

NORTH DAKOTA

Minot
1 Roughrider RV Resort

Dickinson
2 North Park RV Campground

Menoken
3 A Prairie Breeze RV Park

Jamestown
4 Jamestown Campground

SOUTH DAKOTA

Sturgis
5 No Name City Luxury Cabins & RV
6 Suzie's Camp

Deadwood
7 Whistler Gulch Campground & RV Park

Hill City
8 Black Hills Trailside Park Resort

Keystone
9 Kemp's Kamp

Rapid City
10 Rushmore Shadows Resort
11 Happy Holiday RV Resort

Custer
12 Beaver Lake Campground
13 Buffalo Ridge Camp Resort

Hermosa
14 Southern Hills RV Park & Campground
15 Heartland RV Park & Cabins

Wall
16 Sleepy Hollow Campground

Murdo
17 American Inn & RV Park

Mitchell
18 Betts Campground

Canton
19 Gate City Events & Lodging

NEBRASKA

Valentine
20 Wacky West Travel Park

Bridgeport
21 Meadow Park Motel & RV Park

Ogallala
22 Ogallala/Tri Trails KOA

Elm Creek
23 The 4 Seasons RV Park

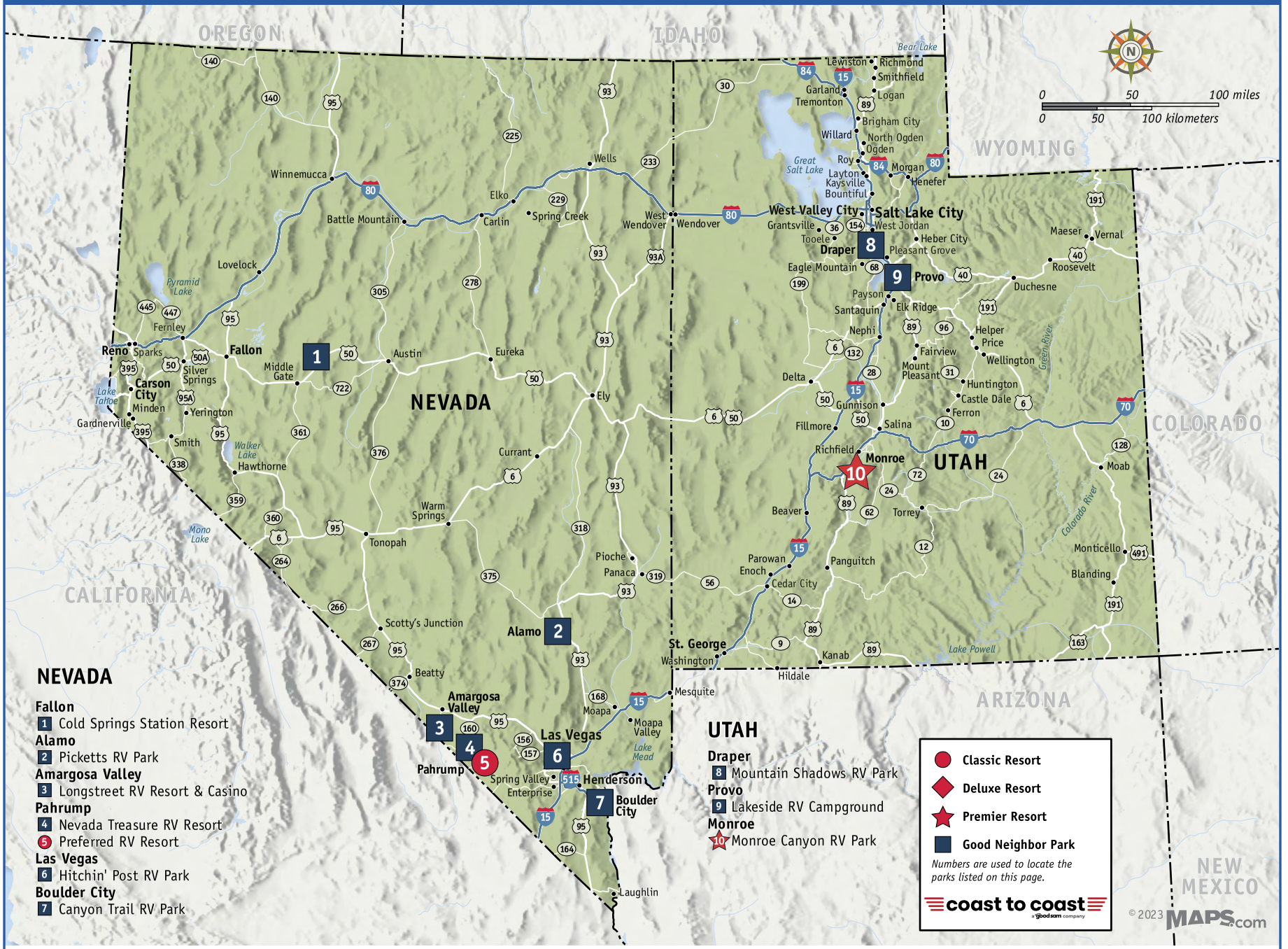

NEVADA

Fallon
1 Cold Springs Station Resort

Alamo
2 Picketts RV Park

Amargosa Valley
3 Longstreet RV Resort & Casino

Pahrump
4 Nevada Treasure RV Resort
5 Preferred RV Resort

Las Vegas
6 Hitchin' Post RV Park

Boulder City
7 Canyon Trail RV Park

UTAH

Draper
8 Mountain Shadows RV Park

Provo
9 Lakeside RV Campground

Monroe
10 Monroe Canyon RV Park



NEW YORK

Alexandria Bay
1 Swan Bay Resort

Greenfield Center
2 Saratoga Escape Lodges & RV Park

Parish
3 Bass Lake Resort

Lockport
4 Niagara's Lazy Lakes Resort

Java Center
5 Beaver Meadow Family Campground

Holland
6 Three Valley Campground

Bliss
7 Faun Lake

East Otto
8 Allegany Mountain Resort

Cuba
9 Misty Mountains Park

Numbers are used to locate Coast Premier, Coast Deluxe and Coast Classic Resorts and Good Neighbor Parks.

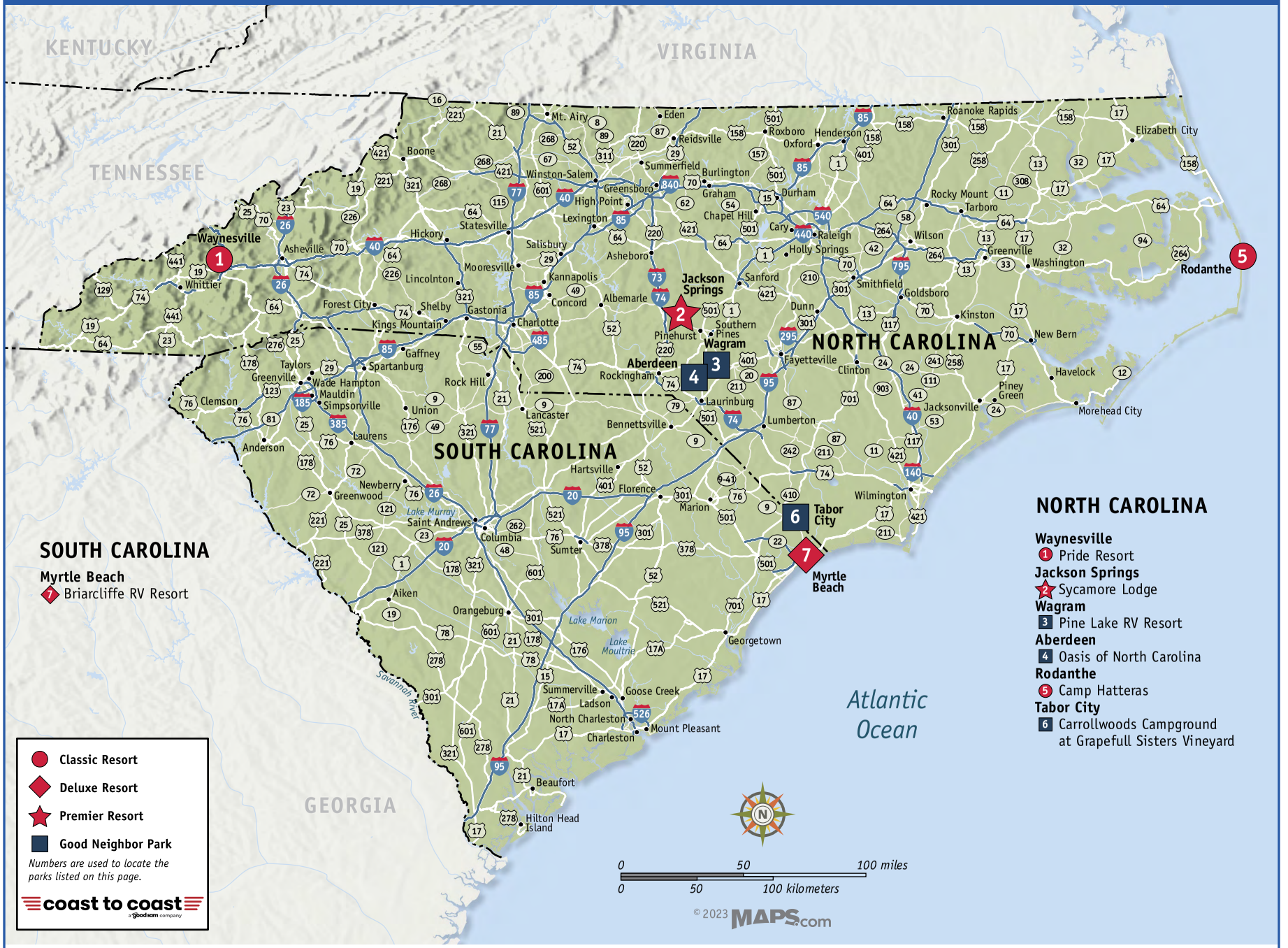

SOUTH CAROLINA

Myrtle Beach
7 Briarcliffe RV Resort

NORTH CAROLINA

Waynesville
1 Pride Resort
Jackson Springs
2 Sycamore Lodge
Wagram
3 Pine Lake RV Resort
Aberdeen
4 Oasis of North Carolina
Rodanthe
5 Camp Hatteras
Tabor City
6 Carrollwoods Campground at Grapefull Sisters Vineyard



OHIO

Jefferson
1 MillBrook Outdoor Resort

Andover
2 Holiday Camplands

Diamond
3 Leisure Lake

Wapakoneta
4 Arrowhead Lakes Resort

Huntsville
5 Indian Lake Resort

Loudonville
6 Wally World Riverside Resort

Kimbolton
7 Rocky Fork Ranch

Stout
8 Sandy Springs Campground

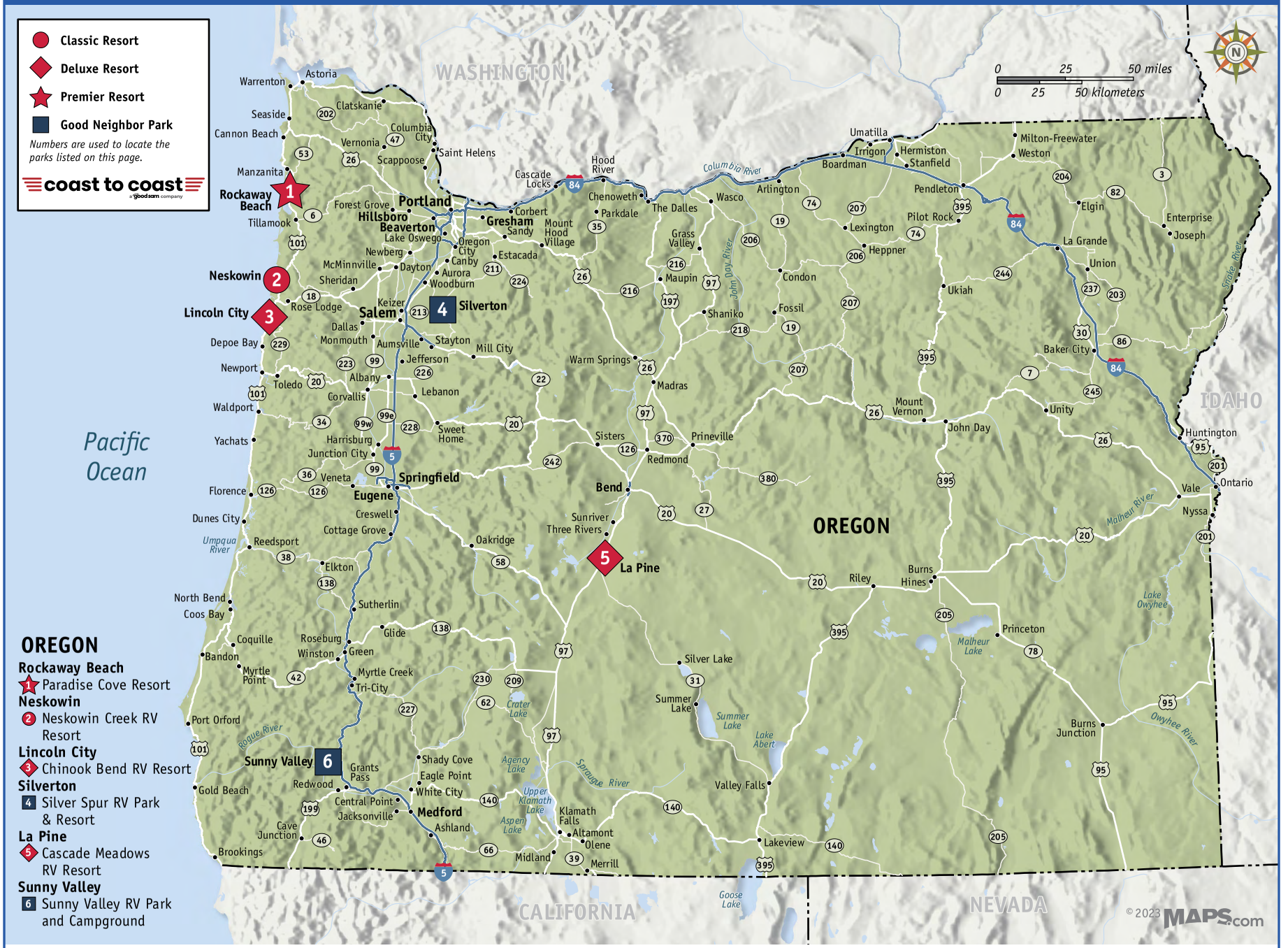

OREGON

Rockaway Beach
1 Paradise Cove Resort

Neskowin
2 Neskowin Creek RV Resort

Lincoln City
3 Chinook Bend RV Resort

Silverton
4 Silver Spur RV Park & Resort

La Pine
5 Cascade Meadows RV Resort

Sunny Valley
6 Sunny Valley RV Park and Campground

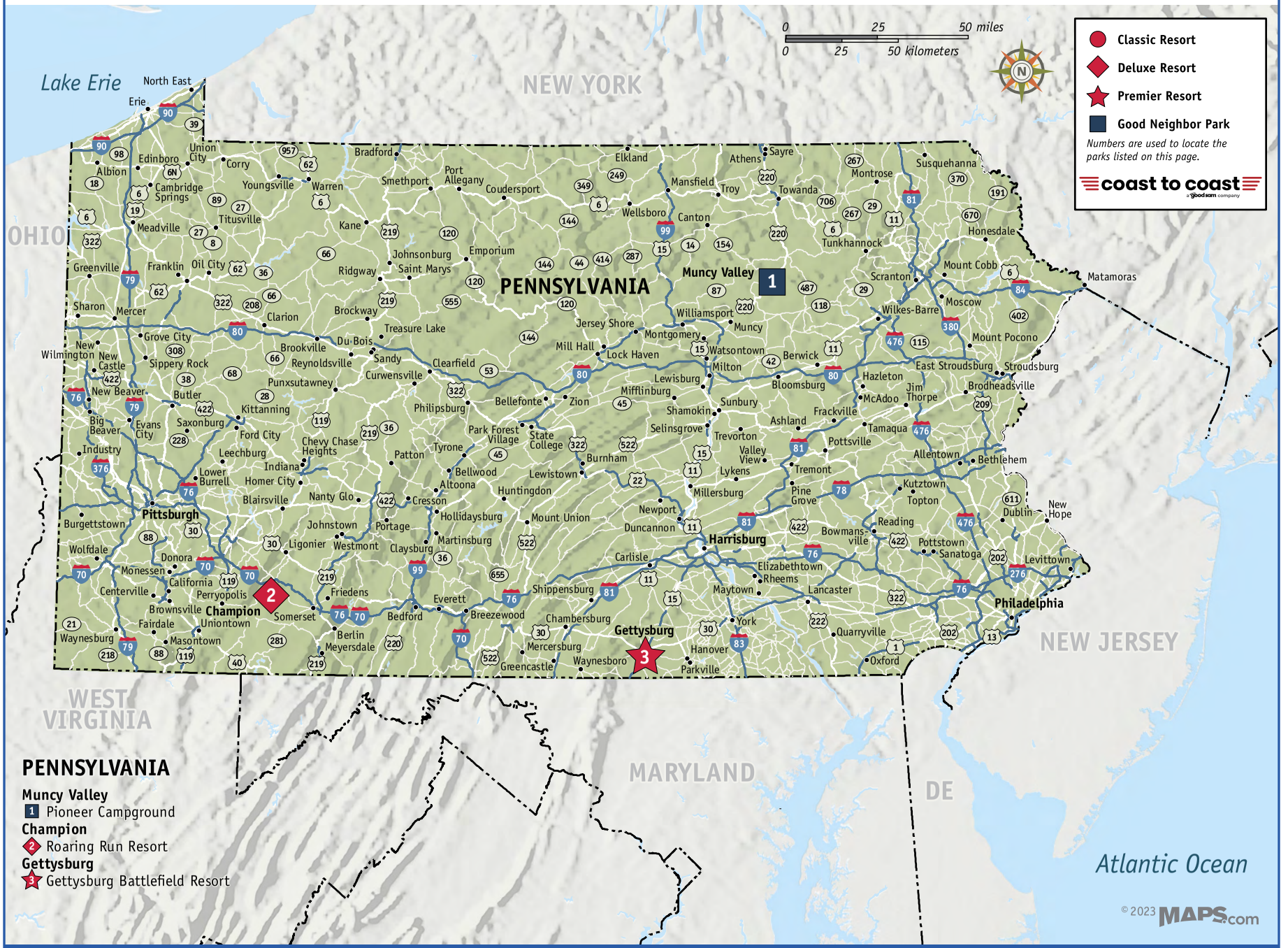
0 25 50 miles
0 25 50 kilometers
Classic Resort
Deluxe Resort
Premier Resort
Good Neighbor Park
Numbers are used to locate the parks listed on this page.
coast to coast
a good sam company
Lake Erie
NEW YORK
OHIO
PENNSYLVANIA
WEST VIRGINIA
MARYLAND
DE
NEW JERSEY
Atlantic Ocean
Muncy Valley
1
2
3
Champion
Gettysburg
Pittsburgh
Harrisburg
Philadelphia
North East
Erie
Edinboro
Union City
Albion
Corry
Youngsville
Warren
Cambridge Springs
Titusville
Meadville
Bradford
Smethport
Port Allegany
Coudersport
Elkland
Athens
Sayre
Mansfield
Troy
Towanda
Wellsboro
Canton
Tunkhannock
Montrose
Susquehanna
Honesdale
Mount Cobb
Scranton
Matamoras
Moscow
Wilkes-Barre
Mount Pocono
Stroudsburg
East Stroudsburg
Hazleton
McAdoo
Jim Thorpe
Brodheadsville
Bloomsburg
Berwick
Milton
Watsontown
Williamsport
Muncy
Montgomery
Lock Haven
Mill Hall
Jersey Shore
Treasure Lake
Kane
Johnsonburg
Emporium
Ridgway
Saint Marys
Brockway
Clarion
Du Bois
Brookville
Reynoldsville
Sandy
Clearfield
Curwensville
Punxsutawney
Kittanning
Butler
New Beaver
Grove City
Sharon
Mercer
Greenville
Franklin
Oil City
Sippery Rock
New Wilmington
New Castle
Big Beaver
Evans City
Saxonburg
Ford City
Chevy Chase Heights
Leechburg
Indiana
Lower Burrell
Homer City
Blairsville
Nanty Glo
Patton
Tyrone
Philipsburg
Bellefonte
Zion
Park Forest Village
State College
Burnham
Lewistown
Mifflinburg
Lewisburg
Shamokin
Sunbury
Selinsgrove
Trevorton
Valley View
Ashland
Frackville
Pottsville
Tamaqua
Allentown
Bethlehem
Tremont
Lykens
Millersburg
Pine Grove
Kutztown
Topton
Dublin
New Hope
Reading
Bowmansville
Pottstown
Sanatoga
Levittown
Huntingdon
Altoona
Bellwood
Hollidaysburg
Mount Union
Newport
Duncannon
Martinsburg
Claysburg
Cresson
Portage
Johnstown
Ligonier
Westmont
Wolfdale
Burgettstown
Donora
Monessen
California
Centerville
Perryopolis
Brownsville
Fairdale
Uniontown
Masontown
Waynesburg
Somerset
Friedens
Everett
Bedford
Berlin
Meyersdale
Breezewood
Shippensburg
Carlisle
Elizabethtown
Rheems
Maytown
Lancaster
Chambersburg
Mercersburg
Greencastle
Waynesboro
Gettysburg
Hanover
Parkville
York
Quarryville
Oxford
Numbers are used to locate Coast Premier, Coast Deluxe and Coast Classic Resorts and Good Neighbor Parks.
PENNSYLVANIA
Muncy Valley
1 Pioneer Campground
Champion
2 Roaring Run Resort
Gettysburg
3 Gettysburg Battlefield Resort
© 2023 MAPS.com

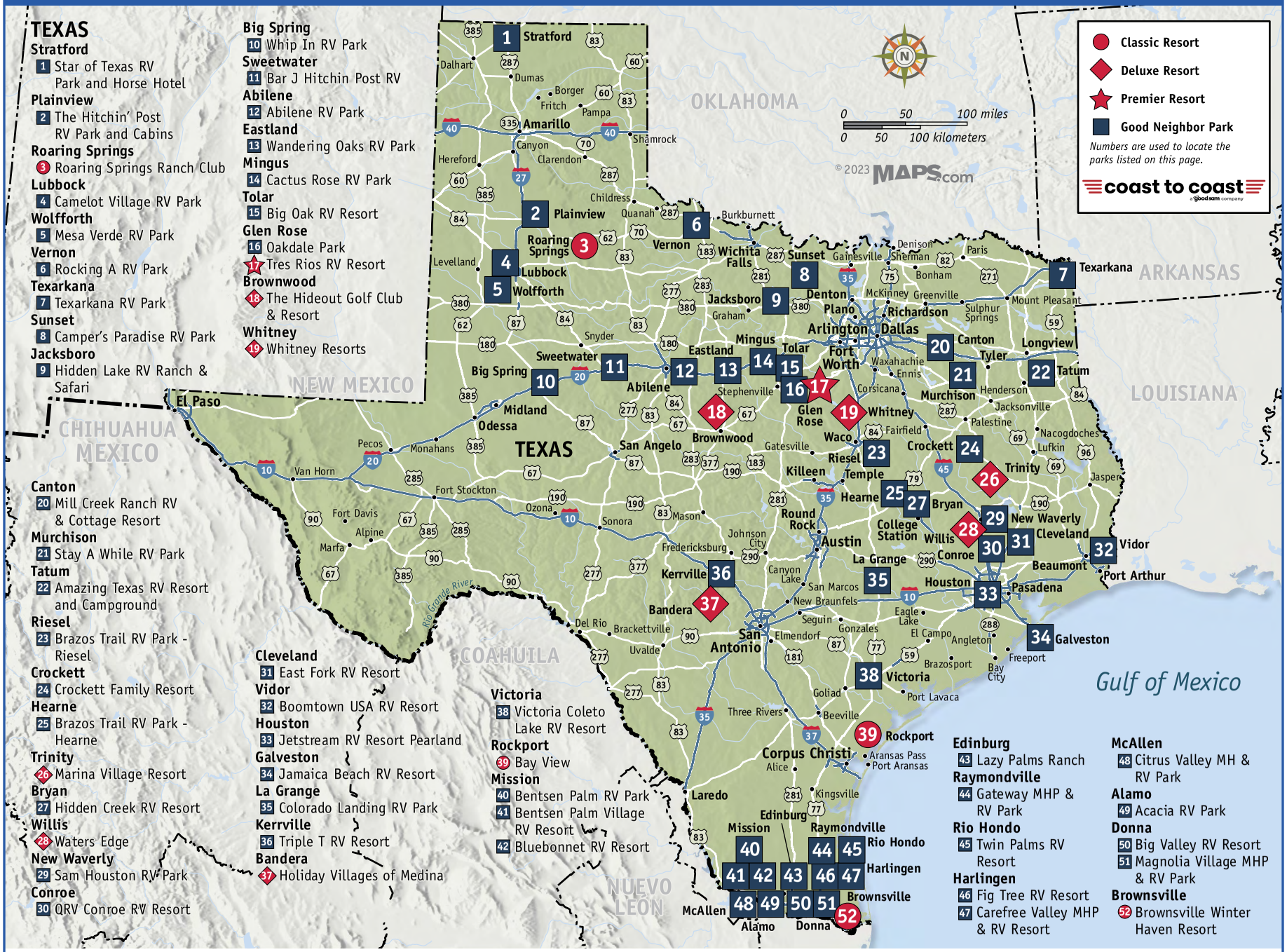

TEXAS

Stratford
1 Star of Texas RV Park and Horse Hotel
Plainview
2 The Hitchin' Post RV Park and Cabins
Roaring Springs
3 Roaring Springs Ranch Club
Lubbock
4 Camelot Village RV Park
Wolfforth
5 Mesa Verde RV Park
Vernon
6 Rocking A RV Park
Texarkana
7 Texarkana RV Park
Sunset
8 Camper's Paradise RV Park
Jacksboro
9 Hidden Lake RV Ranch & Safari
Big Spring
10 Whip In RV Park
Sweetwater
11 Bar J Hitchin Post RV
Abilene
12 Abilene RV Park
Eastland
13 Wandering Oaks RV Park
Mingus
14 Cactus Rose RV Park
Tolar
15 Big Oak RV Resort
Glen Rose
16 Oakdale Park
17 Tres Rios RV Resort
Brownwood
18 The Hideout Golf Club & Resort
Whitney
19 Whitney Resorts
Canton
20 Mill Creek Ranch RV & Cottage Resort
Murchison
21 Stay A While RV Park
Tatum
22 Amazing Texas RV Resort and Campground
Riesel
23 Brazos Trail RV Park - Riesel
Crockett
24 Crockett Family Resort
Hearne
25 Brazos Trail RV Park - Hearne
Trinity
26 Marina Village Resort
Bryan
27 Hidden Creek RV Resort
Willis
28 Waters Edge
New Waverly
29 Sam Houston RV Park
Conroe
30 QRV Conroe RV Resort
Cleveland
31 East Fork RV Resort
Vidor
32 Boomtown USA RV Resort
Houston
33 Jetstream RV Resort Pearland
Galveston
34 Jamaica Beach RV Resort
La Grange
35 Colorado Landing RV Park
Kerrville
36 Triple T RV Resort
Bandera
37 Holiday Villages of Medina
Victoria
38 Victoria Coleto Lake RV Resort
Rockport
39 Bay View
Mission
40 Bentsen Palm RV Park
41 Bentsen Palm Village RV Resort
42 Bluebonnet RV Resort
Edinburg
43 Lazy Palms Ranch
Raymondville
44 Gateway MHP & RV Park
Rio Hondo
45 Twin Palms RV Resort
Harlingen
46 Fig Tree RV Resort
47 Carefree Valley MHP & RV Resort
McAllen
48 Citrus Valley MH & RV Park
Alamo
49 Acacia RV Park
Donna
50 Big Valley RV Resort
51 Magnolia Village MHP & RV Park
Brownsville
52 Brownsville Winter Haven Resort

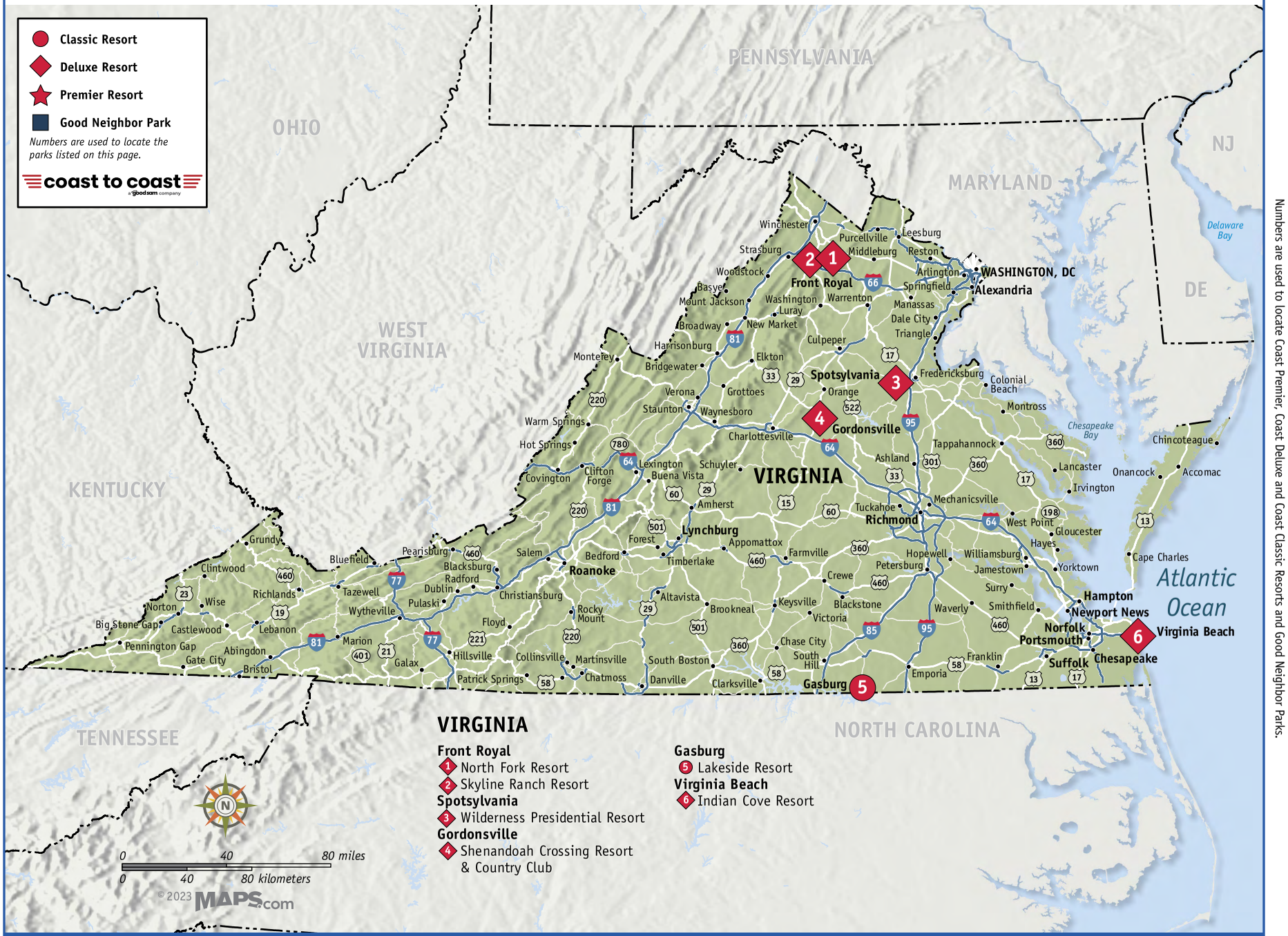

VIRGINIA

Front Royal
1. North Fork Resort
2. Skyline Ranch Resort

Spotsylvania
3. Wilderness Presidential Resort

Gordonsville
4. Shenandoah Crossing Resort & Country Club

Gasburg
5. Lakeside Resort

Virginia Beach
6. Indian Cove Resort

Numbers are used to locate Coast Premier, Coast Deluxe and Coast Classic Resorts and Good Neighbor Parks.

Classic Resort
Deluxe Resort
Premier Resort
Good Neighbor Park

Numbers are used to locate the parks listed on this page.

coast to coast
a good sam company

0 30 60 miles
0 30 60 kilometers

WASHINGTON

Kettle Falls
1 Columbia Point Resort
Rockport
2 Glacier Peak Resort
Mount Vernon
3 Mount Vernon RV Park
Newport
4 Old American Kampground
Port Angeles
5 Elwha Dam RV Park
Sequim
6 Diamond Point Resort
Nine Mile Falls
7 Willow Bay Resort
Wilbur
8 Goose Creek RV Park & Campground
9 Country Lane Campground & RV Park
Airway Heights
10 Northern Quest RV Resort
Poulsbo
11 Cedar Glen RV Park
Hoodsport
12 Dow Creek Resort
13 Glen Ayr Resort

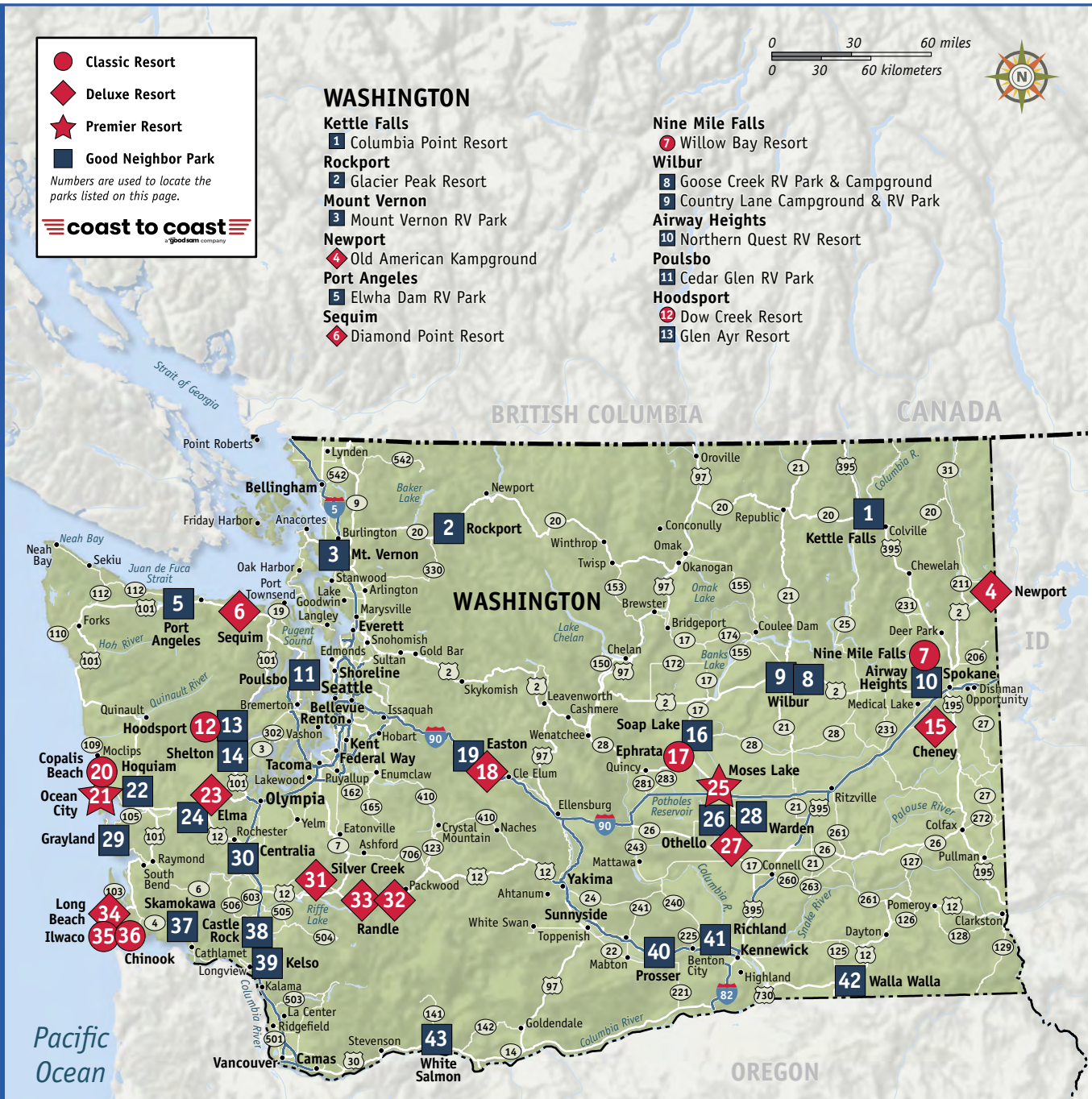

Shelton
14 The Waterfront at Potlatch Resort & RV Park
Cheney
15 Ponderosa Falls Resort
Soap Lake
16 Smokiam RV Resort
Ephrata
17 Rimrock Meadows
Easton
18 Lake Easton Resort
19 Silver Ridge Ranch
Copalis Beach
20 Copalis Beach Resort
Ocean City
21 Ocean Breeze RV Resort
Hoquiam
22 Hoquiam River RV Park
Elma
23 Travel Inn Resort
24 Elma RV Park
Moses Lake
25 Pier 4 RV Resort
Othello
26 MarDon Resort on Potholes Reservoir
27 O'Sullivan Sportsman Resort
Warden
28 Sage Hills Golf and RV Resort
Grayland
29 Kenanna RV Park
Centralia
30 Midway RV Park
Silver Creek
31 Harmony Lakeside RV Park & Deluxe Cabins
Randle
32 Cascade Peaks
33 Maple Grove Resort
Long Beach
34 Pacific Holiday RV Resort
Ilwaco
35 Eagle's Nest RV Resort
Chinook
36 Columbia Shores RV Park
Skamokawa
37 Vista Park
Castle Rock
38 Toutle River RV Resort
Kelso
39 Brookhollow RV Park
Prosser
40 Wine Country RV Park
Richland
41 Horn Rapids RV Resort
Walla Walla
42 RV Resort Four Seasons
White Salmon
43 Gorge Base Camp RV Park

© 2023 MAPS.com


Classic Resort
Deluxe Resort
Premier Resort
Good Neighbor Park
Numbers are used to locate the parks listed on this page.
coast to coast
Lake Superior
MINNESOTA
MICHIGAN
IOWA
ILLINOIS
INDIANA
Lake Michigan
WISCONSIN
Superior
Bayfield
Washburn
South Range
Ashland
Hurley
Cable
Hayward
Spooner
Park Falls
Phillips
Rice Lake
Saint Croix Falls
Cameron
Chetek
Ladysmith
Rhinelander
Crandon
Tomahawk
Land O' Lakes
Manitowish Waters
Boulder Junction
Sayner
Lac du Flambeau
Woodruff
Minocqua
St. Germain
Three Lakes
Florence
Fence
Niagara
Pearson
Antigo
Merrill
Medford
Abbotsford
Wausau
Weston
Gresham
1
Oconto Falls
Oconto
Porterfield
Marinette
Peshtigo
Washington Island
Green Bay
Sister Bay
Baileys Harbor
Sturgeon Bay
Algoma
Kewaunee
Shawano
Pulaski
Clintonville
Green Bay
Seymour
De Pere
New London
Waupaca
Wrightstown
Appleton
Menasha
Neenah
Reedsville
Two Rivers
Manitowoc
Lake Winnebago
Chilton
Oshkosh
Omro
Berlin
Kiel
Sheboygan
Plymouth
Oostburg
Fond du Lac
Ripon
Princeton
Waupun
Mayville
Kewaskum
Belgium
West Bend
Port Washington
Cedarburg
Horicon
Hartford
Columbus
Menomonee Falls
West Allis
Milwaukee
Delafield
Waukesha
Jefferson
Madison
Oregon
Dodgeville
Mineral Point
Lancaster
Platteville
New Glarus
Evansville
Janesville
Darlington
Monroe
Beloit
Milton
East Troy
Franklin
Wind Point
Racine
Kenosha
Burlington
Lake Geneva
Elkhorn
Delavan
Wisconsin Dells
2
Baraboo
Portage
Wisconsin Rapids
Stevens Point
Plover
Wausau
Marshfield
Neillsville
Unity
Spencer
Stratford
Eau Claire
Altoona
Chippewa Falls
Stanley
Menomonie
River Falls
Hudson
Baldwin
New Richmond
Prescott
Ellsworth
Durand
Mondovi
Osseo
Whitehall
Arcadia
Fountain City
Galesville
Black River Falls
Nekoosa
Wautoma
Adams
Mauston
La Crosse
Holmen
Sparta
Tomah
Onalaska
Viroqua
Westby
Richland Center
Prairie du Sac
DeForest
3
Lodi
Columbus
Prairie du Chien
Boscobel
Fennimore
Beaver Dam
Horicon
Mississippi River
Oshkosh
Appleton
Madison
Milwaukee
Waukesha
Janesville
Wisconsin Dells
Gresham
Captain's Cove Resort and Country Club
Wisconsin Dells
Christmas Mountain Village Campground
DeForest
Madison Campground
0 40 80 miles
0 40 80 kilometers
© 2023 MAPS.com

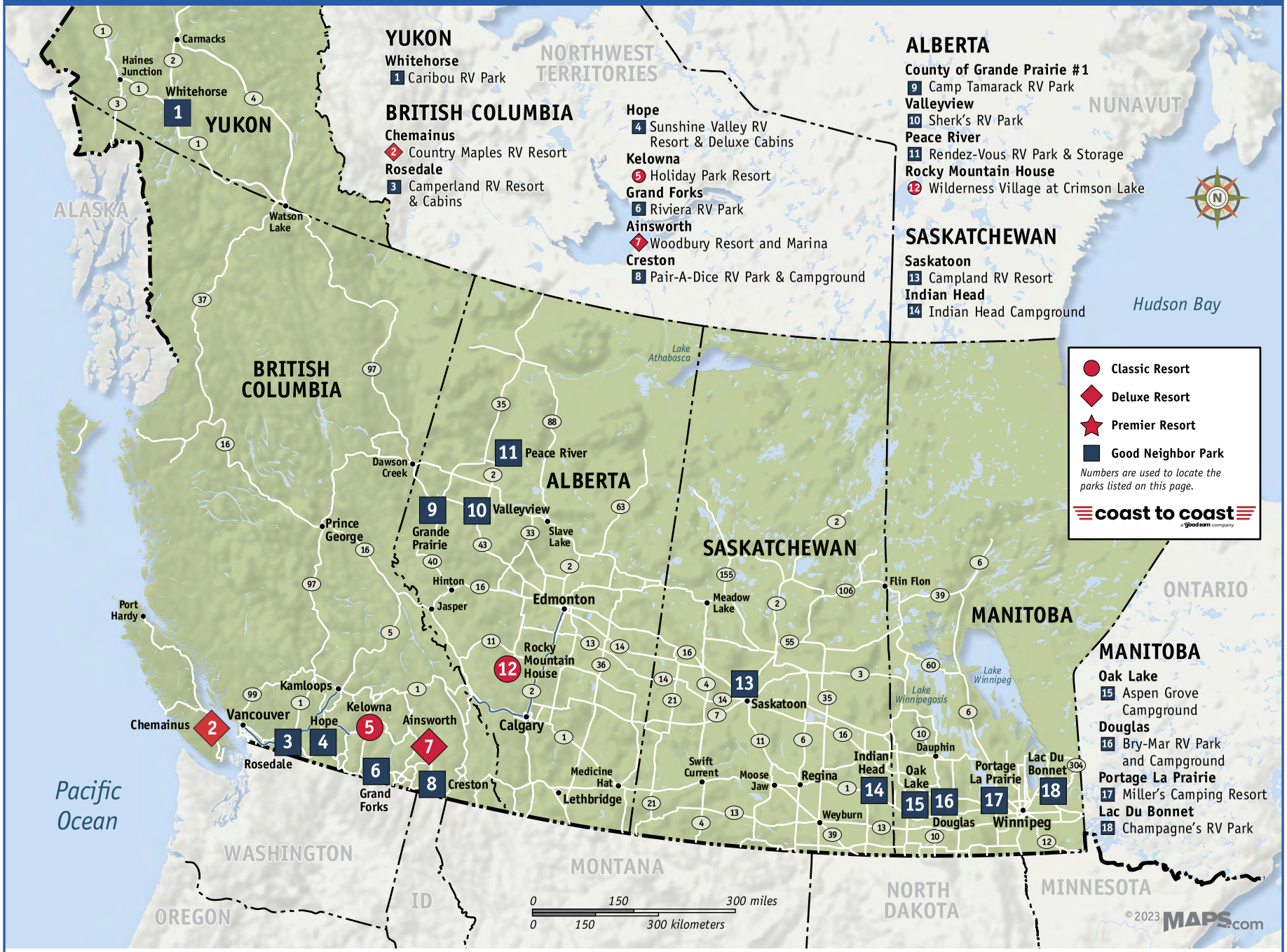
YUKON
Whitehorse
1 Caribou RV Park
BRITISH COLUMBIA
Chemainus
2 Country Maples RV Resort
Rosedale
3 Camperland RV Resort & Cabins
Hope
4 Sunshine Valley RV Resort & Deluxe Cabins
Kelowna
5 Holiday Park Resort
Grand Forks
6 Riviera RV Park
Ainsworth
7 Woodbury Resort and Marina
Creston
8 Pair-A-Dice RV Park & Campground
ALBERTA
County of Grande Prairie #1
9 Camp Tamarack RV Park
Valleyview
10 Sherk's RV Park
Peace River
11 Rendez-Vous RV Park & Storage
Rocky Mountain House
12 Wilderness Village at Crimson Lake
SASKATCHEWAN
Saskatoon
13 Campland RV Resort
Indian Head
14 Indian Head Campground
MANITOBA
Oak Lake
15 Aspen Grove Campground
Douglas
16 Bry-Mar RV Park and Campground
Portage La Prairie
17 Miller's Camping Resort
Lac Du Bonnet
18 Champagne's RV Park
Classic Resort
Deluxe Resort
Premier Resort
Good Neighbor Park
Numbers are used to locate the parks listed on this page.
coast to coast
NORTHWEST TERRITORIES
NUNAVUT
ALASKA
Hudson Bay
Lake Athabasca
ONTARIO
Pacific Ocean
WASHINGTON
OREGON
ID
MONTANA
NORTH DAKOTA
MINNESOTA
0 150 300 miles
0 150 300 kilometers
© 2023 MAPS.com

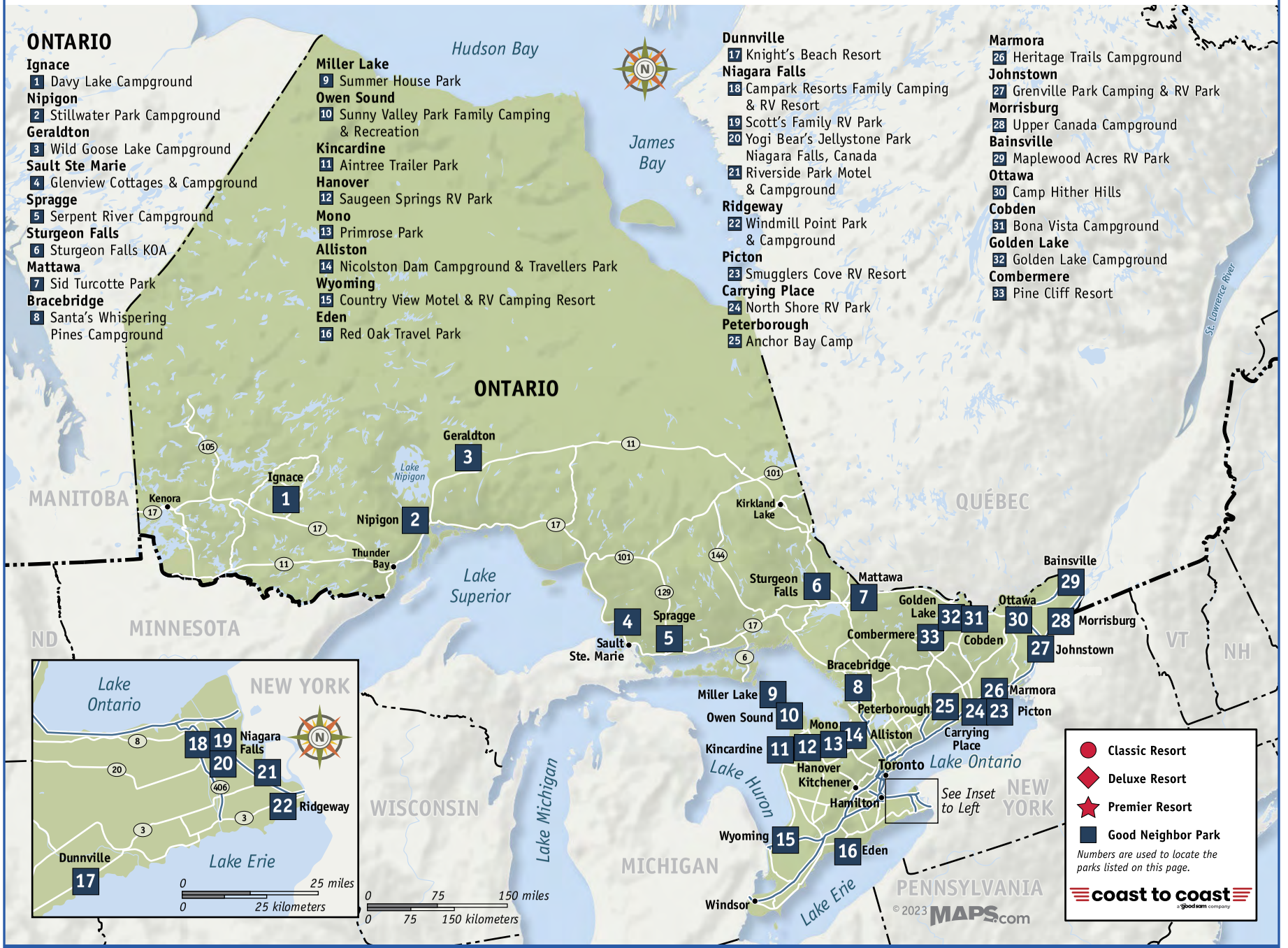

Numbers are used to locate Coast Premier, Coast Deluxe and Coast Classic Resorts and Good Neighbor Parks.

QUEBÉC

Saint-Philippe
1 Camping la Cle des Champs RV Resort
West Brome
2 Camping Vallee Bleue
Compton
3 Camping de Compton
Melbourne
4 Camping Melbourne Estrie
St Barthelemy
5 Camping du Vieux Moulin
Levis
6 Camping Transit
Saint-Antonin
7 Camping Chez Jean

NEW BRUNSWICK

Woodstock
8 Yogi Bear's Jellystone Park New Brunswick
Caraquet
9 Camping Colibri
Derby Junction
10 Enclosure Campground Resort
Pointe du Chene
11 Ocean Surf RV Park
Hopewell Cape
12 Ponderosa Pines Campground
St. Martins
13 Century Farm Family Campground

PRINCE EDWARD ISLAND

Darnley
14 Twin Shores Camping Area
Cavendish
15 Marco Polo Land
Borden-Carleton
16 Borden/Summerside KOA

NOVA SCOTIA

Cheticamp
17 Plage St. Pierre Beach and Campground
Baddeck
18 Adventures East Campground and Cottages
Truro
19 Scotia Pines Campground
Martin's River
20 RayPort Campground
Smiths Cove
21 Jaggars Point Oceanfront Campground Resort
Melbourne
22 Castle Lake Campground and Cottages

NEWFOUNDLAND AND LABRADOR

Robinsons
23 Pirate's Haven RV Park & Chalets

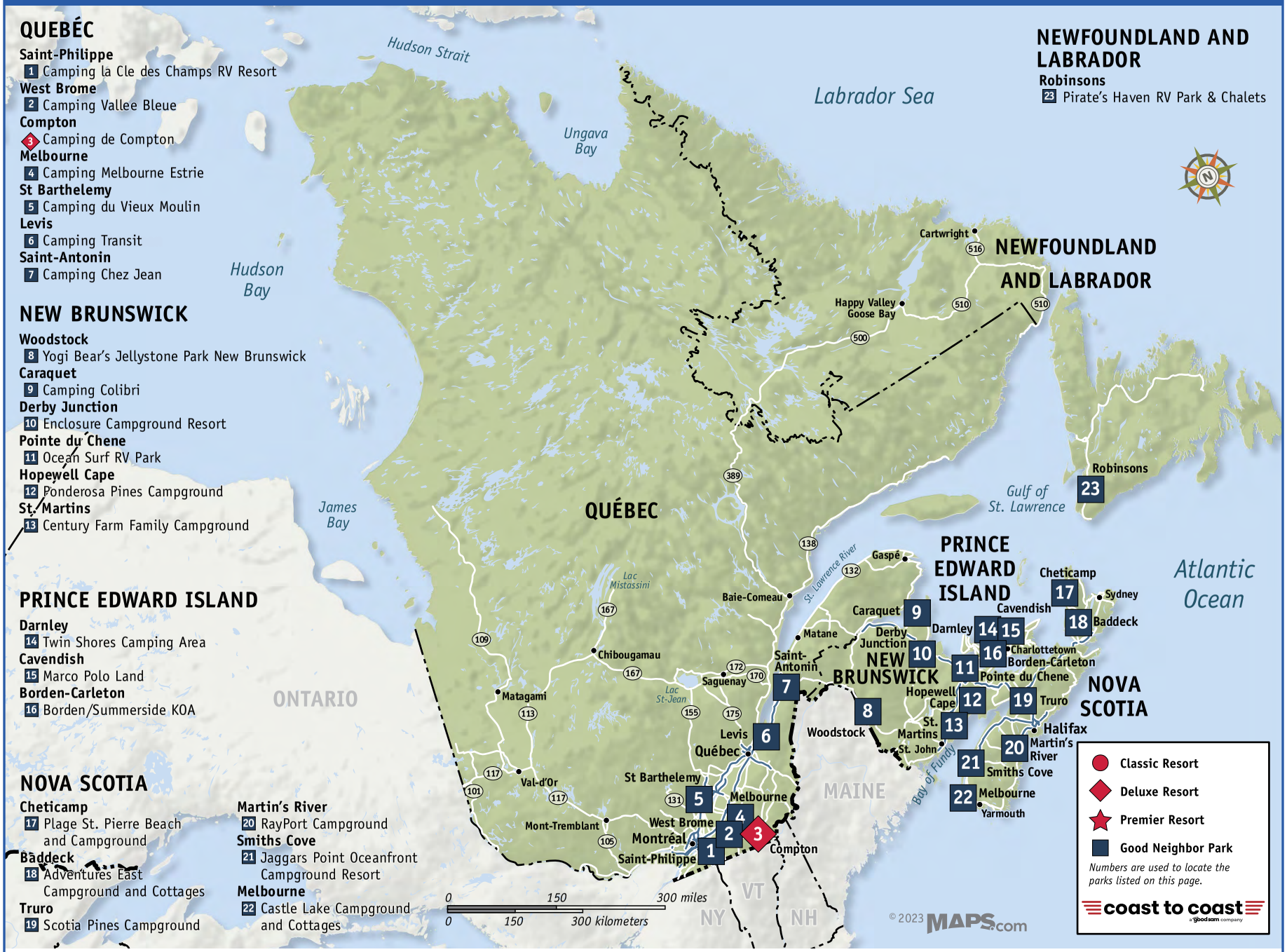

Member Services: 800-368-5721


MEXICO
Phoenix
Yuma
San Luis Río Colorado
ARIZONA
Tucson
NEW MEXICO
El Golfo
1
Sonoyta
Puerto Peñasco
San Felipe
Nogales
Agua Prieta
Cananea
Caborca
Magdalena
Golf of California
Benjamín Hill
Nacozari de Garcia
SONORA
CHIHUAHUA
Hermosillo
Empalme
Guaymas
Ciudad Obregón
Navojoa
Huatabampo
BAJA CALIFORNIA
BAJA CALIFORNIA SUR
SINALOA
Pacific Ocean
Classic Resort
Deluxe Resort
Premier Resort
Good Neighbor Park
Numbers are used to locate the parks listed on this page.
coast to coast
SONORA
El Golfo
1 El Golfo RV Resort
0 50 100 miles
0 50 100 kilometers
© 2023 MAPS.com

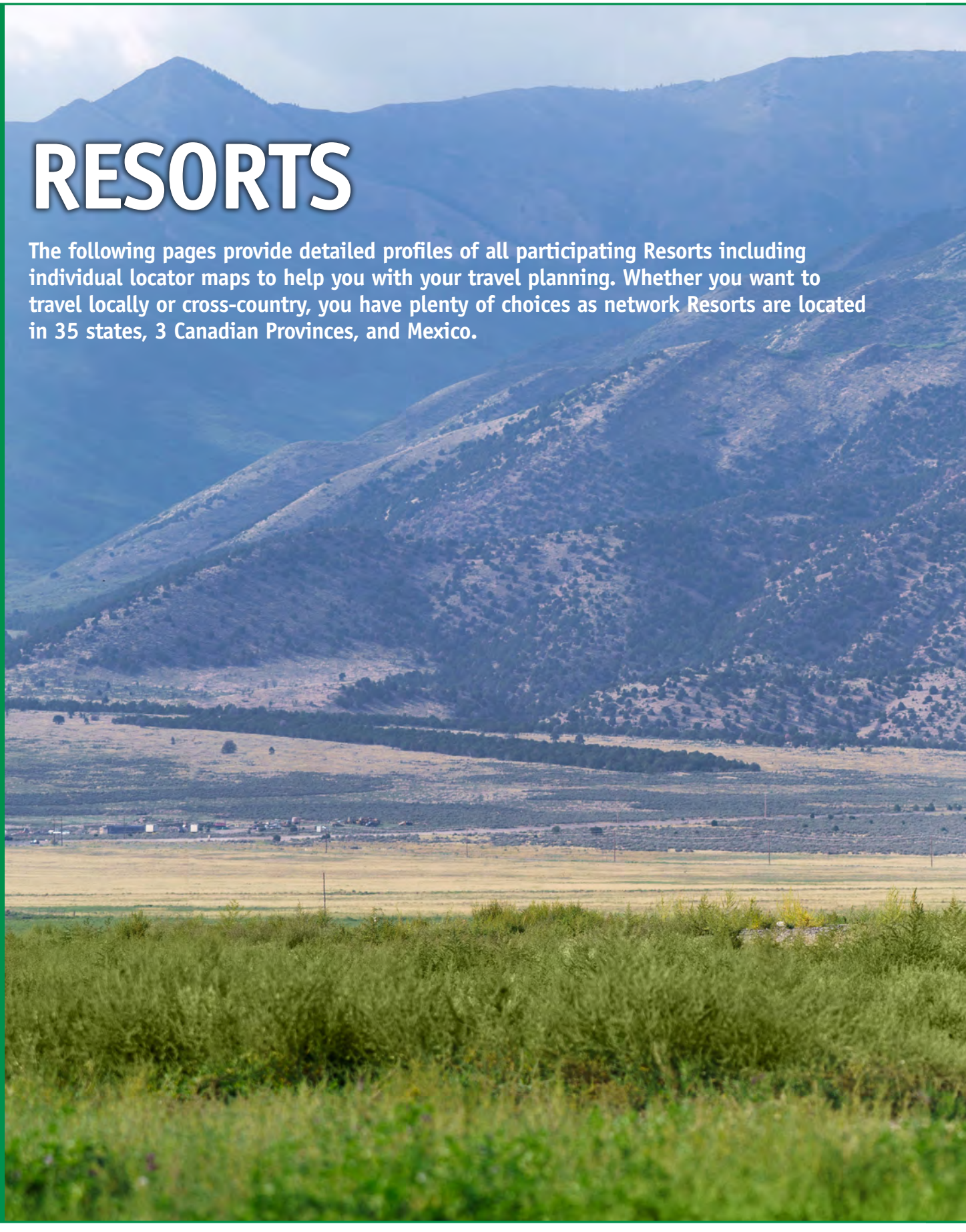

RESORTS

The following pages provide detailed profiles of all participating Resorts including individual locator maps to help you with your travel planning. Whether you want to travel locally or cross-country, you have plenty of choices as network Resorts are located in 35 states, 3 Canadian Provinces, and Mexico.



UNITED STATES
Alabama 110
Alaska 111
Arizona 112
Arkansas 116
California 117
Colorado 123
Connecticut 124
Florida 124
Georgia 125
Illinois 127
Iowa 127
Kansas 129
Louisiana 130
Massachusetts 131
Michigan 132
Minnesota 137
Mississippi 140
Missouri 140
Nevada 142
New Mexico 143
New York 143
North Carolina 146
Ohio 148
Oklahoma 151
Oregon 154
Pennsylvania 156
South Carolina 157
South Dakota 158
Tennessee 158
Texas 159
Utah 164
Virginia 164
Washington 167
Wisconsin 176
Wyoming 177

CANADA
Alberta 178
British Columbia 178
Quebec 180

MEXICO
Sonora 180

LANGSTON

RESORT NUMBER: 2158 **GOOD SAM RATING:** 9.5/7.5/9 **PREMIER RESORT**

Mountain Lakes RV Resort—Ocean Canyon Resorts

1345 Murphy Hill Road
Langston, Alabama 35755
256-582-5556
member.reservations@oceancanyon.com
oceancanyon.com



See page 76 for state map.



This large lakefront resort has over one-half mile of lake shoreline on one of the most pristine lakes in Alabama, and boasts some of the best fishing in the state. With its own wet storage and boat slips for members, you can rest assured you'll have easy access to the lake. The majority of the 300+ sites are full hook-up and pull-through. Resort has condos, lake houses, bunk houses for large groups and full kitchen motel units, fully appointed. Add a 2,000 square foot country store and the best recreation program in Alabama, and you have a Coast to Coast jewel.

DIRECTIONS: From Guntersville: S on Hwy 227 (traveling N) approx 13 mi to 4-lane hwy. Cross 4-lane. Go 0.5 mi to store. Turn L, go 1.4 mi to resort entrance on L.

GPS COORDINATES: 34.463°N/-86.1833°W
ELEVATION: 650 feet
RV SITES: Full: 200 Partial: 25 Dry: 0
CHECK-IN: 2:00 p.m.
CHECK-OUT: 11:00 a.m.
SEASON: Year-round
PEAK SEASON: May 15–September 15
MAX. RV LENGTH: 40 feet
NOTATIONS: Additional charges: 50 amp $5/night, Wi-Fi $5/night. BBQ grills and fire rings available for rent.
RENTAL ACCOMMODATIONS: Rental units available. Trip Points not accepted. Contact resort directly.

50 amps, pull-through, dump station, laundry, pets/restrictions, internet access, Wi-Fi access, playground, picnic tables, restaurant/snack bar, rental units, fishing, shuffleboard, horseshoes, group activities, boating, recreation hall, church services, outdoor pool, mini golf, basketball, tennis, volleyball, game room, tourist attraction, fitness, shopping, propane, indoor pool, hot showers, fire rings, rv supplies, tenting, handicap access, ice, grills

ROBERTSDALE

RESORT NUMBER: 222 **GOOD SAM RATING:** 9/9★/8 **CLASSIC RESORT**

Styx River RV Resort—Ocean Canyon Resorts

25301 Waterworld Road
Robertsdale, Alabama 36567
251-202-4509
member.reservations@oceancanyon.com
oceancanyon.com

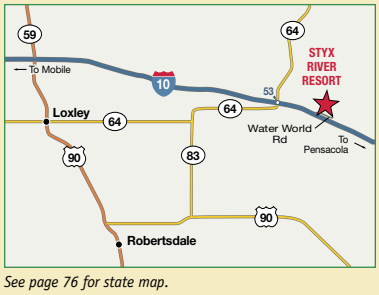

See page 76 for state map.



Styx River takes you to the backwoods of Alabama with a resort experience. The resort sits on the Styx River, famous for recreation, floating, fishing and swimming. The outdoor pavilion hosts live bands, karaoke and the large screen TVs are a regular gathering spot for all of the Bama, LSU and Saints games. Resort has indoor and outdoor pools, a large clubhouse and scheduled activities including casino bus tours. Don't forget we're located 30 minutes from Gulf Shores and both Pensacola and Mobile. A great vacation spot!

DIRECTIONS: From I-10, take Wilcox Rd/Ex 53 to N side of I-10. R on service road at BP Station. E on service road (Water World Rd) 1.2 miles to entrance.

GPS COORDINATES: 30.6232°N/-87.5933°W
ELEVATION: 120 feet
RV SITES: Full: 136 Partial: 18 Dry: 0
CHECK-IN: 2:00 p.m.
CHECK-OUT: 11:00 a.m.
SEASON: Year-round
MAX. RV LENGTH: 40 feet
NOTATIONS: Additional charges: 50 amp $5/night, Wi-Fi $5/night.
RENTAL ACCOMMODATIONS: Rental units available. Trip Points not accepted. Contact resort directly.

50 amps, pull-through, dump station, laundry, pets/restrictions, internet access, Wi-Fi access, playground, picnic tables, restaurant/snack bar, rental units, fishing, shuffleboard, horseshoes, group activities, recreation hall, outdoor pool, mini golf, basketball, beach, volleyball, game room, tourist attraction, shopping, indoor pool, handicap access, ice

ROBERTSDALE

RESORT NUMBER: 750 **GOOD SAM RATING:** 8/9★/8.5 **DELUXE RESORT**

Wilderness RV Park—Sugar Beach Resort

24280 Patterson Road
Robertsdale, Alabama 36567
251-960-1195; fax: 251-960-1196
wildernessrv@gulftel.com
wildernessrvpark.com

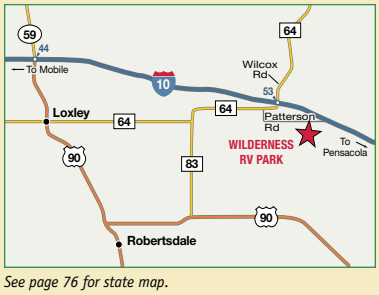

See page 76 for state map.



Located on I-10 22 miles west of Pensacola, Florida and 27 miles east of Mobile, Alabama. Miracle Strip beaches and other historic sights all within a short drive. Area attractions: Six golf courses, the Naval Aviation Museum, excellent deep sea and fresh water fishing, hunting, canoeing and other water sports.

DIRECTIONS: From I-10 (between Mobile and Pensacola): Ex 53/Wilcox Rd. S 0.2 mi, past Cheveron Station. L and follow Patterson Rd. 1.3 miles to resort.

GPS COORDINATES: 30.6187°N/-87.6113°W
RV SITES: Full: 71 Partial: 0 Dry: 6
CHECK-IN: 9:00 a.m.–6:00 p.m.
CHECK-OUT: Noon
SEASON: Year-round
PEAK SEASON: January 1–April 30
MAX. RV LENGTH: Unlimited
NOTATIONS: Additional charges: 50 amp $2.78/night including tax. Wi-Fi access in campground. No golf carts. No USPS mail accepted for campers.

50 amps · pull-through · laundry · pets/restrictions · Wi-Fi access · picnic tables · fishing · horseshoes · recreation hall · fishing · outdoor pool · beach · golf · tourist attraction · propane

SOLDOTNA

RESORT NUMBER: 1301 **GOOD SAM RATING:** 6.5/8/7 **CLASSIC RESORT**

Edgewater RV Resort—Sunrise Resorts

48798 Funny River Road
Soldotna, Alaska 99669
907-262-7733
edgewaterlodge@sunriseresorts.com
sunriseresorts.com

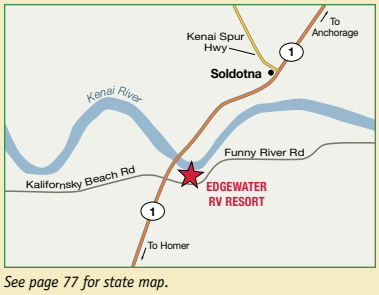

See page 77 for state map.



Edgewater RV Park is located in Soldotna on the banks of the Kenai River known for its world-class salmon fishing. Soldotna is just a short drive to many points of interest on the Kenai Peninsula. Its central location offers fishermen and campers many modern conveniences while enjoying the beauty of Alaska.

DIRECTIONS: From Anchorage Seward Hwy: Ex on Sterling Hwy. S to Soldotna. Cross Kenai River Bridge. L at stoplight. Resort is 400 ft on L.

GPS COORDINATES: 60.4746°N/-151.0811°W
RV SITES: Full: 50 Partial: 18 Dry: 10
CHECK-IN: Noon–8:00 p.m.
CHECK-OUT: 11:00 a.m.
SEASON: May 15–September 1
MAX. RV LENGTH: 40 feet
NOTATIONS: Rate includes 1 RV, 1 vehicle and 4 people. Additional charges: Extra person over 4 $5/night, late check-out and early check-in $5-strictly enforced, resort fee $3/night, showers $1.50, Wi-Fi $1.95/day, extra vehicle $5/night, also add'l fees for cargo trailers, boats, etc. Sewer access is limited, must arrive with empty tanks or $15 dump fee.
RENTAL ACCOMMODATIONS: Rental units available. Trip Points not accepted. Contact resort directly.

30 amps · laundry · pets/restrictions · internet access · Wi-Fi access · rental units · fishing · shuffleboard · recreation hall · fishing · tourist attraction · hot showers

BULLHEAD CITY

RESORT NUMBER: 2254 **GOOD SAM RATING:** 10/9.5★/10 **DELUXE RESORT**

Silver View RV Resort

1501 Gold Rush Road
Bullhead City, Arizona 86442
928-763-5500; fax: 928-758-8631
office@silverviewrvresort.com
silverviewrvresort.com

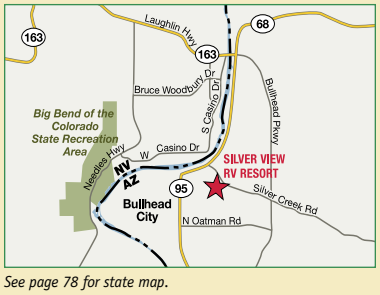

See page 78 for state map.



Resort sits on a ridge with a view of Laughlin, the Colorado River, and colorful casino lights. At sunset watch the mountains turn shades of pink, red and yellow. Resort is well maintained with beautiful landscaping, mature trees, and 260 sites with 30 and 50 amp. Two dog runs provide plenty of room for your dog. Deli has Boars Head meats and cheeses, come in or call for room service to your RV. Our friendly staff, large lots, paved roads, and plenty of small wildlife will make your stay memorable.
DIRECTIONS: From Kingman: I-40 to Hwy 93 N to AZ 68 W to Bullhead City. At Laughlin Bridge S on Hwy 95 for 4.5 mi. L on Silver Creek Rd 0.7 mi, turn R on Goldrush Rd. GPS address: 1501 Goldrush Rd, Bullhead City, AZ.

GPS COORDINATES: 35.1134°N/-114.572°W
ELEVATION: 600 feet
RV SITES: Full: 424 Partial: 0 Dry: 0
CHECK-IN: 1:00 p.m.–5:00 p.m.
CHECK-OUT: Noon
SEASON: March 1–November 30
PEAK SEASON: September 15–November 30
MAX. RV LENGTH: 64 feet
NOTATIONS: Additional charges: Wi-Fi $5.95/night, pull-through $10/night, resort fee $5/night. Resort does not accept rigs older than 10 years, tent trailers, pop up trailers or cab-over campers.

50 amps · pull-through · dump station · cable tv · visitor mail · laundry · pets/ restrictions · Wi-Fi access · restaurant/ snack bar · hot tub · hiking trails · horseshoes · group activities · recreation hall · fishing · boating · outdoor pool · golf · game room · tourist attraction · fitness · shopping · hot showers · gambling casino · grocery · rv supplies · gift shop · handicap access · ice

BULLHEAD CITY

RESORT NUMBER: 603 **GOOD SAM RATING:** 8/8.5/8 **CLASSIC RESORT**

Sunrise Adventures—Ridgeview

775 Bullhead Parkway
Bullhead City, Arizona 86429
928-754-3809; res.: 760-663-4968
robinj@cramember.com
coloradoriveradventures.com

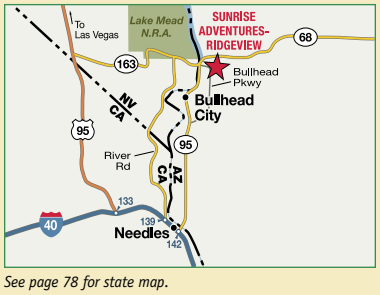

See page 78 for state map.



Less than a mile from the Colorado River in the Mojave Valley, a mecca for boating, fishing and water skiing. Directly across the border from Laughlin, NV with 10 casinos. Just 2 hours from Las Vegas and 1 hour from the London Bridge in Lake Havasu City.
DIRECTIONS: From Las Vegas: Hwy 95 S to Hwy 163. E to Laughlin and cross Laughlin Bridge into AZ. E on Bullhead Pkwy for 0.5 mi to resort. From Needles: W Broadway-River Rd Ex. L at K St (flashing light). Cross Colorado River Bridge. N on Hwy 95. R on Bullhead Pkwy. Resort approx 9 mi on R.

GPS COORDINATES: 35.1719°N/-114.5554°W
RV SITES: Full: 302 Partial: 0 Dry: 0
CHECK-IN: Noon–6:00 p.m.
CHECK-OUT: 11:00 a.m.
SEASON: Year-round
MAX. RV LENGTH: 45 feet
NOTATIONS: Additional charges: Resort fee $3/night. Drive-ups not accepted.

50 amps · pets/ restrictions · internet access · hot tub · shuffleboard · hiking trails · horseshoes · recreation hall · fishing · boating · outdoor pool · tourist attraction · gambling casino

CORNVILLE

RESORT NUMBER: 277 **GOOD SAM RATING:** 5/7/6.5 **CLASSIC RESORT**

Page Springs—Sunrise Resorts

1951 North Page Springs Road
Cornville, Arizona 86325
928-634-4309
pagesprings@sunriseresorts.com
sunriseresorts.com

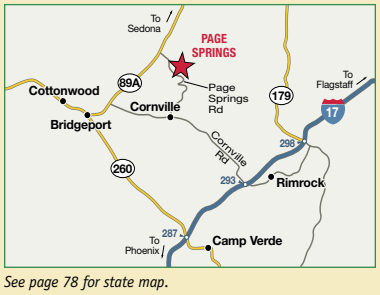

See page 78 for state map.



Located on Oak Creek with old cottonwood trees and artesian streams. Restaurant for fine dining, four wineries and tasting rooms closeby.

DIRECTIONS: From Phoenix: I-17 N 90 mi to Cottonwood Ex 287. 14 mi on Hwy 260 to Cottonwood. R on Rte 89 A. 8 mi to CR 50 (Page Springs Fish Hatchery). R to resort 2 mi on L. Entrance is at Up The Creek Restaurant. From Flagstaff: I-17 S to Cottonwood Ex 287, follow directions above. Cornville Road and Rte 89 A from Flagstaff not recommended.

GPS COORDINATES: 34.7673°N/-111.8921°W
ELEVATION: 3,300 feet
RV SITES: Full: 25 Partial: 40 Dry: 0
CHECK-IN: Noon–6:00 p.m.
CHECK-OUT: 11:00 a.m.
SEASON: Year-round
MAX. RV LENGTH: 30 feet
NOTATIONS: Rate includes 1 RV, 1 vehicle, 4 people, water and electric. No 50 amp service. Additional charges: Late check-out and early check-in $5 plus tax-strictly enforced, resort fee $3/night, cable charge, extra vehicle $5/night, extra person (over 4) $5/night, no extra tent allowed on site. No boat or cargo trailer storage. No ATV's or ORV's allowed. Sewer access is limited, arrive with empty tanks or $25 dump fee.

30 amps · dump station · pets/ restrictions · internet access · hiking trails · horseshoes · recreation hall · fishing · tourist attraction · shopping

FORT MOHAVE

RESORT NUMBER: 476 **GOOD SAM RATING:** 8/6.5/5.5 **CLASSIC RESORT**

Riverside Adventure Trails

4750 South Highway 95
Fort Mohave, Arizona 86426
928-763-8800; fax: 928-763-5514
rsatrvpark.com

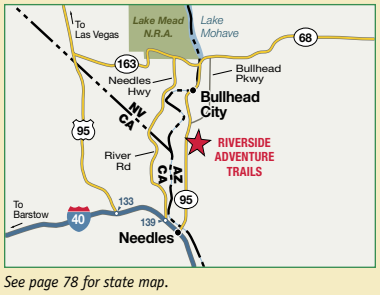

See page 78 for state map.



Located near the Colorado River, Lake Mojave and Davis Dam, where year-round boating, water skiing, swimming and fishing are available. Laughlin and Las Vegas, Nevada are easily accessible. Other nearby attractions include Hoover Dam, Oatman and the London Bridge at Lake Havasu City.

DIRECTIONS: From Las Vegas: Hwy 95 S to Hwy 163. Drive E on Hwy 163 to Laughlin, NV. Cross bridge to AZ. Cross Hwy 95 to Bullhead Pkwy and go to the end. L at signal (Hwy 95 again). 2 mi-100 ft past mi marker 238 to resort. From Barstow, CA: I-40 to Needles. Ex at W Broadway. Follow to signs that say Bullhead City. Cross bridge to AZ. N on Hwy 95 to 0.7 mi past mi marker 237 (on Hwy 95) or 100 ft S of mi marker 238.

GPS COORDINATES: 35.0189°N/-114.5965°W
RV SITES: Full: 350 Partial: 0 Dry: 0
CHECK-IN: 10:00 a.m.
CHECK-OUT: 10:00 a.m.
SEASON: May 1–November 1
MAX. RV LENGTH: 60 feet
NOTATIONS: Credit cards and debit cards not accepted. Additional charges: Electric $1/night. Wi-Fi access in campground. Please contact resort directly for reservation.

50 amps · pets/ restrictions · Wi-Fi access · hot tub · shuffleboard · hiking trails · horseshoes · recreation hall · fishing · boating · outdoor pool · tourist attraction · gambling casino

HAPPY JACK

RESORT NUMBER: 154 **GOOD SAM RATING:** 5/7/6.5 **CLASSIC RESORT**

Clint's Well—Sunrise Resorts
Junction of Highway 87 & FH 3
Happy Jack, Arizona 86024
928-477-2299
clintswell@sunriseresorts.com
sunriseresorts.com

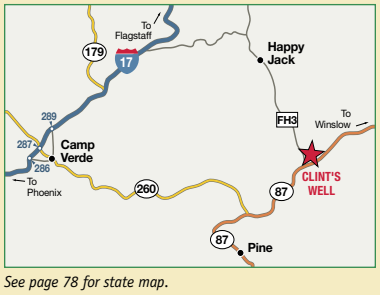

See page 78 for state map.



Resort features mountain air and ponderosa pines of the Coconino National Forest. Deer, elk, and smaller wildlife visit the grounds, lakes are ready for anglers and water sports.
DIRECTIONS: From Phoenix: N on I-17 to Camp Verde (Ex 286 or 287). Hwy 260 E approx 40 mi to Jct with Hwy 87. L for approx 10 mi to Jct with FH 3. L approx 0.5 mi to first R. Hwy 260 is winding and steep. From Winslow: Hwy 87 S approx 52 mi to FH 3. R 0.5 mi. 1st R to park. From Flagstaff: I-17 Lake Mary Rd Ex/FH 3. S approx 62 mi to last L before Hwy 87.

GPS COORDINATES: 34.5543°N/-111.3117°W
ELEVATION: 7,000 feet
RV SITES: Full: 40 Partial: 0 Dry: 0
CHECK-IN: Noon–6:00 p.m.
CHECK-OUT: 11:00 a.m.
SEASON: May 14–September 29
MAX. RV LENGTH: 30 feet
NOTATIONS: Rate is for 1 RV, 1 vehicle and 4 people. Additional charges: Late check-out and early check-in $5 plus tax-strictly enforced, resort fee $3/night, cable charge $5/night, extra vehicle $5/night, extra person (over 4) $5/night, small tents on site with RV $20/day, must arrive with empty tanks or $25 dump fee plus tax, also extra charges for cargo trailers, boats, etc.

30 amps · pets/ restrictions · internet access · Wi-Fi access · hiking trails · horseshoes · recreation hall · fishing · boating · golf

LAKE HAVASU CITY

RESORT NUMBER: 597 **GOOD SAM RATING:** 6.5/8/7.5 **DELUXE RESORT**

Lake Havasu RV Park—Colorado River Adventures
3829 London Bridge Road
Lake Havasu City, Arizona 86403
866-663-2727; fax: 760-663-4945
robinj@cramember.com
coloradoriveradventures.com

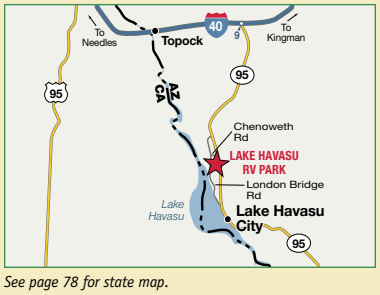

See page 78 for state map.



Near Old English Village and London Bridge, imported by Robert McCullough. This desert community has a beautiful lake for a playground as well as many fine desert activities. The city has three golf courses and many fine dining and shopping opportunities. The annual London Bridge Days are held each fall.
DIRECTIONS: From I-40: S on AZ Hwy 95 to Chenoweth Dr. R (W) on Chenoweth to London Bridge Rd. L (S) on London Bridge Rd, 0.2 mi to resort.

GPS COORDINATES: 34.5442°N/-114.3666°W
RV SITES: Full: 88 Partial: 0 Dry: 0
CHECK-IN: 9:00 a.m.–6:00 p.m.
CHECK-OUT: 11:00 a.m.
SEASON: September 15–May 15
PEAK SEASON: December 1–April 1
MAX. RV LENGTH: 40 feet
NOTATIONS: Additional charges: Resort fee $3/night. Drive-ups not accepted.

30 amps · pets/ restrictions · picnic tables · hot tub · shuffleboard · horseshoes · recreation hall · outdoor pool · golf · tourist attraction · shopping

OVERGAARD

RESORT NUMBER: 278 **GOOD SAM RATING:** 5/6/6.5 **DELUXE RESORT**

White Mountain—Sunrise Resorts
2162 Camperland Road
Overgaard, Arizona 85933
928-535-5978
whitemountain@sunriseresorts.com
sunriseresorts.com

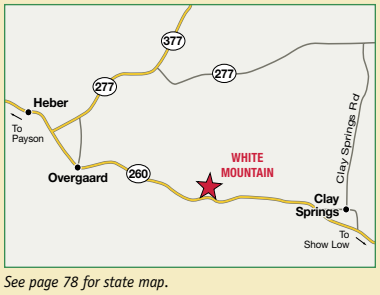

See page 78 for state map.



Peaceful retreat in the cool mountain air of a scenic recreation area. Scores of mountain lakes offer fishing challenges. Wildlife and miles of hiking trails with scattered Indian artifacts give nature lovers hours of enjoyment. Secrecy and seclusion a short drive from civilization.
DIRECTIONS: From Phoenix/Mesa: N on Hwy 87 to Payson to Rte 260 E. Through Heber. 7 mi past Overgaard on Rte 260 to resort on L near mi marker 317. Approx 23 mi from Show Low on Rte 260.

GPS COORDINATES: 34.3682°N/-110.4063°W
ELEVATION: 6,800 feet
RV SITES: Full: 30 Partial: 30 Dry: 25
CHECK-IN: Noon–6:00 p.m.
CHECK-OUT: 11:00 a.m.
SEASON: May 14–September 15
MAX. RV LENGTH: 40 feet
NOTATIONS: Rate includes RV, 1 vehicle, 2 adults, 2 children under 18, water and electric. No cable. Additional charges: Late check-out and early check-in $5 plus tax-strictly enforced, resort fee $3/night, cable charge, extra vehicle $5/night, extra person $5/night, small tent on site with RV $20/night, also extra charges for cargo trailers, boats, etc. Sewer access is limited, must arrive with empty tanks or $25 dump fee. Drive-ups not accepted.

30 amps · pets/restrictions · internet access · hiking trails · horseshoes · group activities · recreation hall · fishing · volleyball · golf

ARIZONA

YUMA

RESORT NUMBER: 525 **GOOD SAM RATING:** 8/9★/8 **DELUXE RESORT**

Yuma Lakes—Colorado River Adventures
6275 South Avenue 8 1/2 East
Yuma, Arizona 85365
760-663-4968; fax: 760-663-4945
robinj@cramember.com
coloradoriveradventures.com

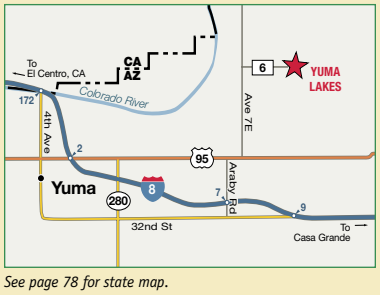

See page 78 for state map.



In the southwest corner of Arizona, located just 6 miles from Yuma. On a refreshing lake offering canoeing, row boating and fishing as a contrast to the desert beauty of the area. Yuma offers shopping and dining. San Luis and Rio Colorado in Mexico are a short drive away for additional touring opportunities.
DIRECTIONS: From Yuma Hwy 95 N: 6 mi to 7E (near Circle K store). L for 3 mi. R on County 6 St. 1.5 mi to resort. From I-8: Araby Rd Ex. N to Hwy 95. R to Circle K. L and follow same directions as previous.

GPS COORDINATES: 32.7407°N/-114.4838°W
RV SITES: Full: 180 Partial: 0 Dry: 0
CHECK-IN: 9:00 a.m.–6:00 p.m.
CHECK-OUT: 11:00 a.m.
SEASON: September 15–May 15
PEAK SEASON: December 1–April 1
MAX. RV LENGTH: 40 feet
NOTATIONS: Additional charges: Resort fee $3/night. Drive-ups not accepted.

30 amps · pets/restrictions · internet access · Wi-Fi access · hot tub · fishing · shuffleboard · hiking trails · horseshoes · boating · recreation hall · fishing · boating · outdoor pool · tourist attraction · shopping · canoes

ASHDOWN

RESORT NUMBER: 574 **GOOD SAM RATING:** 9/8.5★/9 **PREMIER RESORT**

Millwood Landing Golf & RV Resort—Ocean Canyon Resorts

596 Highway 317
Ashdown, Arkansas 71822
870-898-5320
member.reservations@oceancanyon.com
oceancanyon.com



See page 79 for state map.



Located in the southeast corner of Arkansas, Millwood Landing sits on one of Arkansas' premier bass lakes. The resort features southern Arkansas' longest 18-hole golf course, a par 72 challenging course woven through the tall and wispy pines. The resort has a great pool complex and 14 lakefront cabins.

DIRECTIONS: From Texarkana: Hwy 71 N 16 mi to Hwy 32. E on Hwy 32 at Ashdown. 7 mi to Hwy 317. N on 317 for 2.5 mi to resort on R.

GPS COORDINATES: 33.7131°N/-94.0139°W
ELEVATION: 266 feet
RV SITES: Full: 32 Partial: 0 Dry: 0
CHECK-IN: 2:00 p.m.
CHECK-OUT: 11:00 a.m.
SEASON: March 1–November 1
PEAK SEASON: May 15–September 15
MAX. RV LENGTH: 45 feet
NOTATIONS: Additional charges: 50 amp $5/night, Wi-Fi $5/night. Golf course closed on Mon.
RENTAL ACCOMMODATIONS: Rental units available. Trip Points not accepted. Contact resort directly.

50 amps · pull-through · dump station · visitor mail · laundry · pets/restrictions · internet access · Wi-Fi access · playground · picnic tables · rental units · fishing · horseshoes · recreation hall · boating · outdoor pool · basketball · volleyball · golf · tourist attraction · shopping · hot showers · handicap access

SHIRLEY

RESORT NUMBER: 1198 **GOOD SAM RATING:** 8.5/8.5★/9 **DELUXE RESORT**

Golden Pond RV Park

241 Highway 330 South
Shirley, Arkansas 72153
501-723-8212
goldenpondrvpark@gmail.com
goldenpondrvpark.com

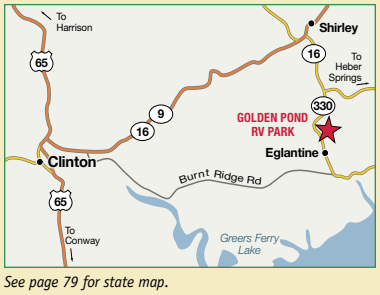

See page 79 for state map.



In addition to enjoying Golden Pond's amenities take time to visit the town of Shirley and surrounding area including two golf courses and Greers Ferry Lake which is a local water playground. AT&T does not work at our location anymore, Verizon is the only cell service that works in our area.

DIRECTIONS: From Clinton: Jct of Hwy 65 and Hwy 16. E 2 mi on Hwy 16. R onto Burnt Ridge Rd. Approx 8 mi to Jct with Hwy 330 S (1st stop sign). L 2.5 mi to park at Jct of Hwy 16 and Hwy 330 S.

GPS COORDINATES: 35.6235°N/-92.3093°W
RV SITES: Full: 50 Partial: 3 Dry: 0
CHECK-IN: 9:00 a.m.–5:00 p.m.
CHECK-OUT: 3:00 p.m.
SEASON: Year-round
MAX. RV LENGTH: 65 feet
NOTATIONS: Rate includes full hook-up. No swimming in park pond. Wi-fi access in entire resort. Additional charges: 50 amp $5/night, pull-through site $5/night.

50 amps · pull-through · visitor mail · laundry · pets/restrictions · internet access · Wi-Fi access · hot tub · fishing · hiking trails · group activities · recreation hall · fishing · boating · outdoor pool · golf · spa · gift shop · handicap access

AGUANGA

RESORT NUMBER: 23 **GOOD SAM RATING:** 6/7/7 **CLASSIC RESORT**

Sundance Meadows

43425 Sage Road
Aguanga, California 92536
951-767-0716; fax: 951-767-1718
sundancemeadows@earthlink.net
sundancemeadows.us

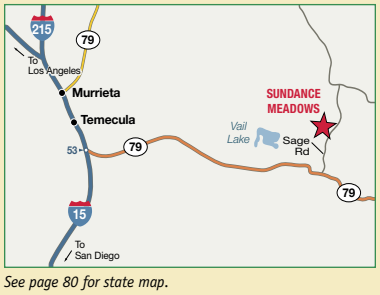

See page 80 for state map.



Sundance Meadows, 70 miles east of Disneyland, is just 1 hour from world-famous Mt. Palomar Observatory. Nestled in a quiet, smog-free valley, the resort is 75 miles from Los Angeles and only 60 miles from San Diego. Favorite activities at the 400-acre ranch-resort are hiking and relaxation.

DIRECTIONS: From Riverside: I-15 S, winds through Corona to Ex for Temecua Pkwy/St Hwy 79. S to Indio. Hwy 79 S 15.5 mi. L on Rte 3 (look for Corner Cafe). Resort 1.7 mi on L on Rte 3/Sage Rd. Entrance is a 3 mi dirt road with a slight grade.

GPS COORDINATES: 33.494°N/-116.933°W
RV SITES: Full: 0 Partial: 60 Dry: 0
CHECK-IN: 9:00 a.m.–4:00 p.m.
CHECK-OUT: Noon
SEASON: Year-round
MAX. RV LENGTH: Unlimited
NOTATIONS: No arrivals/check-in on Mon or Tue. Arrival times Wed-Sat 9 a.m.-4 p.m. and Sun 9 a.m.-3 p.m. No after-hours check-in. Long entry drive. No Wi-Fi.

30 amps, pull-through, dump station, laundry, pets/restrictions, playground, picnic tables, fishing, hiking trails, horseshoes, outdoor pool, tennis, tourist attraction, ball field

BASS LAKE

RESORT NUMBER: 89 **GOOD SAM RATING:** 9.5/8★/9 **DELUXE RESORT**

Bass Lake at Yosemite RV Park

39744 Road 274
Bass Lake, California 93604
559-642-3145; fax: 559-642-3792
info@basslakeatyosemite.com
basslakeatyosemite.com



See page 80 for state map.



Near the South Gate of Yosemite Park and next to Bass Lake, one of CA's most scenic lakes, offering fishing, boating, water skiing, sailing, and swimming. Fishermen find good fishing at Bass Lake as well as in the rivers and streams around the resort. Next to the resort is Pines Village, with stores and a marina.

DIRECTIONS: From Fresno: Hwy 41 N through Oakhurst. 3 mi past Oakhurst. R onto Rd 222. Follow winding Rd 222 for 2 mi to fork. L fork/Rd 274. 2.5 mi to resort on R.

GPS COORDINATES: 37.3236°N/-119.5547°W
ELEVATION: 3,500 feet
RV SITES: Full: 147 Partial: 6 Dry: 0
CHECK-IN: 11:00 a.m.–5:00 p.m.
CHECK-OUT: 11:00 a.m.
SEASON: Year-round
PEAK SEASON: May 1–September 30
MAX. RV LENGTH: 40 feet
NOTATIONS: Please contact resort directly to make reservations. Additional charges: Mandatory electric fee 0-49 amps $4.20/night, 50 amps $13.80/night. Wi-Fi access in campground, internet access in clubhouse.
RENTAL ACCOMMODATIONS: Rental units available. Trip Points not accepted. Contact resort directly.

50 amps, pull-through, cable tv, laundry, pets/restrictions, internet access, Wi-Fi access, playground, picnic tables, restaurant/snack bar, rental units, fishing, shuffleboard, hiking trails, horseshoes, recreation hall, fishing, boating, outdoor pool, game room, fitness, shopping, propane, hot showers, gift shop, ice

BEAUMONT

RESORT NUMBER: 1874 **GOOD SAM RATING:** 7.5/8/7 **DELUXE RESORT**

Cherry Valley Lakes Resort—Colorado River Adventures

36805 Brookside Avenue
Beaumont, California 92223
760-663-4968; fax: 760-663-4945
robinj@cramember.com
coloradoriveradventures.com

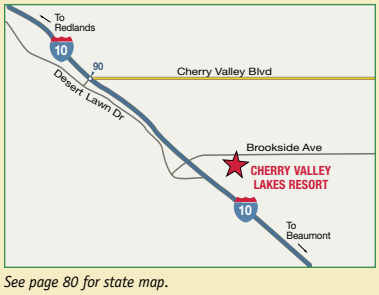

See page 80 for state map.



Located near Palm Springs with fishing ponds, swimming pool, covered Jacuzzi, a beautiful clubhouse and lots of trees and grass. Next door to Oak Valley PGA Golf Course and about 15 minutes from Cabazon Factory Outlet Mall (lots of shopping). It's also only 10 minutes from Casino Morongo (lots of fun).

DIRECTIONS: From Jct I-10 & Hwy 79 (Cherry Valley Blvd Ex): S over the Fwy, 1 mi E on Desert Lawn Dr, 0.5 mi N on Brookside Ave. Enter on R.

GPS COORDINATES: 33.9604°N/-117.0186°W
RV SITES: Full: 100 Partial: 0 Dry: 0
CHECK-IN: 9:00 a.m.
CHECK-OUT: 11:00 a.m.
SEASON: Year-round
PEAK SEASON: Year-round
MAX. RV LENGTH: 40 feet
NOTATIONS: Additional charges: Rersort fee $3/night. Drive-ups not accepted.

30 amps · laundry · pets/ restrictions · Wi-Fi access · playground · hot tub · fishing · horseshoes · recreation hall · outdoor pool · golf · tourist attraction · shopping · spa · hot showers · gambling casino

DESERT HOT SPRINGS

RESORT NUMBER: 325 **GOOD SAM RATING:** 9.5/9.5★/9 **PREMIER RESORT**

Catalina Spa and RV Resort

18800 Corkill Road
Desert Hot Springs, California 92241
760-329-4431; res.: 877-463-0355
frontdesk1@catalinasparvresort.com
catalinasparvresort.com



See page 80 for state map.



Within an easy drive from anywhere in Southern California, we feature a combination of five odorless mineral hot springs pools and spas. We offer a wide array of winter seasonal activities and a resort open year-round featuring many recreational amenities for all ages. A short drive to the Greater Palm Springs area and Joshua Tree National Park.

DIRECTIONS: Between Palm Springs and Desert Hot Springs. From Phoenix I-10 W or from Los Angeles I-10 E: Ex 123 to Palm Dr N. R at Dillon Rd. R at Corkill Rd, resort on L. Resort 5.1 mi from Jct Dillon/Palm Dr.
GPS COORDINATES: 33.9134°N/-116.4405°W
RV SITES: Full: 482 Partial: 0 Dry: 0
CHECK-IN: Noon
CHECK-OUT: Noon
SEASON: Year-round
PEAK SEASON: October 1–March 31
MAX. RV LENGTH: 43 feet
NOTATIONS: Reservations not accepted through email. Additional charges: Lower level (30 amp/32 ft & under) $28/night, upper level (50 amp/over 32 ft) $33/night. Cable service for a fee. Call (760) 329-1500 if late arrival. No admission after dark must park in lot outside of resort. Drive-ups accepted for cash.
RENTAL ACCOMMODATIONS: Furnished cottages available (bring own linens). Trip Points not accepted. Contact resort directly. Non-refundable cleaning fee. Deposit at check-in required. Pets not accepted in rental units.

50 amps · cable tv · laundry · pets/ restrictions · internet access · Wi-Fi access · rental units · hot tub · fishing · shuffleboard · hiking trails · horseshoes · group activities · recreation hall · church services · fishing · outdoor pool · mini golf · volleyball · golf · game room · tourist attraction · spa · hot showers · gambling casino · grocery · handicap access · ice

EARP

RESORT NUMBER: 181 **GOOD SAM RATING:** 7.5/8.5/8.5 **PREMIER RESORT**

Emerald Cove—Colorado River Adventures

2715 Parker Dam Road
Earp, California 92242
760-663-4968; fax: 760-663-4945
robinj@cramember.com
coloradoriveradventures.com

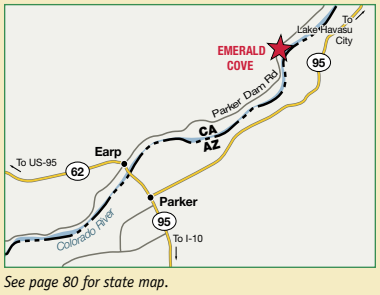

See page 80 for state map.



Located on the scenic Colorado River between California and Arizona. The town of Parker was Wyatt Earp's country. The area is replete with Old West names and history. The resort, a short distance from the London Bridge and Laughlin, Nevada, is in a desert setting, yet has lots of water activities.

DIRECTIONS: Between I-40 and I-10 on the Colorado River. 6.3 mi N of Earp, CA on Parker Dam Rd.

GPS COORDINATES: 34.2066°N/-114.2234°W
RV SITES: Full: 410 Partial: 0 Dry: 0
CHECK-IN: 9:00 a.m.–6:00 p.m.
CHECK-OUT: 11:00 a.m.
SEASON: Year-round
PEAK SEASON: December 1–April 1
MAX. RV LENGTH: 40 feet
NOTATIONS: Additional charges: Resort fee $3/night. Drive-ups not accepted.
RENTAL ACCOMMODATIONS: Rental units available. Trip Points not accepted. Contact resort directly.

30 amps, pull-through, pets/restrictions, Wi-Fi access, rental units, hot tub, fishing, hiking trails, boating, recreation hall, fishing, boating, outdoor pool, mini golf, beach, tourist attraction, gambling casino

ISLETON

RESORT NUMBER: 1914 **GOOD SAM RATING:** No rating available **PREMIER RESORT**

Delta Shores Resort & Marina

601 Brannan Island Road
Isleton, California 95641
916-777-5577; fax: 916-777-5779
delta_reservations@vistaresorts.net
vistaresorts.net



See page 80 for state map.



Delta Shores is located on the Mokelumne River in the heart of the Sacramento Delta Region. This area is a favorite for boating, fishing and water-skiing enthusiasts alike.

DIRECTIONS: From I-5: Hwy 12 W approx 10 mi. Immediately after crossing 2nd bridge on Hwy 12, turn R onto Brannan Island Rd. Resort 1.25 mi on R. From San Francisco Bay area: Through city of Antioch on Hwy 4. Hwy 160 N (toll bridge). R on Hwy 12 approx 5 mi. L onto Brannan Island Rd. Resort 1.25 mi on R.

GPS COORDINATES: 38.1134°N/-121.5879°W
RV SITES: Full: 140 Partial: 35 Dry: 0
CHECK-IN: 10:00 a.m.–10:00 p.m.
CHECK-OUT: 3:00 p.m.
SEASON: Year-round
PEAK SEASON: April 1–September 30
MAX. RV LENGTH: 45 feet
NOTATIONS: Coast sites are 30 amp sites. Additional charge: Wi-Fi access in campground (fee).

30 amps, laundry, pets/restrictions, Wi-Fi access, playground, hot tub, fishing, horseshoes, group activities, recreation hall, fishing, boating, outdoor pool, mini golf, basketball, hot showers, ice

ISLETON

RESORT NUMBER: 241 **GOOD SAM RATING:** No rating available **DELUXE RESORT**

Lighthouse Marina, Restaurant & Resort

151 Brannan Island Road
Isleton, California 95641
916-777-5511; fax: 916-777-6120
info@lighthouseresortandmarina.com
lighthouseresortandmarina.com



See page 80 for state map.



A beautifully landscaped resort located amidst the natural beauty of the Sacramento Delta region, with a marina and waterside bar/restaurant located on the north fork of the Mokolumne River. An hour drive from Napa Valley, Sacramento and the Central Valley with 1,100 miles of waterways to navigate.

DIRECTIONS: From I-5 N of Stockton: Hwy 12 W. Just past 2nd drawbridge R on Brannan Island Rd. 3 mi to resort. From coast: Hwy 12 E to Brannan Island Rd. L on Brannan Island Rd. 3 mi to resort.

GPS COORDINATES: 38.1031°N/-121.5708°W
RV SITES: Full: 120 Partial: 56 Dry: 0
CHECK-IN: 9:00 a.m.–5:00 p.m.
CHECK-OUT: Noon
SEASON: Year-round
PEAK SEASON: April 1–September 30
MAX. RV LENGTH: 45 feet
NOTATIONS: Additional charges: Resort fee $25/night, pet fee $10/stay. Must provide address, cell number & email at check-in. Call resort directly to arrange after hours check-in.
RENTAL ACCOMMODATIONS: Rental units available. Trip Points not accepted. Contact resort directly.

50 amps, dump station, visitor mail, laundry, pets/restrictions, Wi-Fi access, playground, picnic tables, restaurant/snack bar, rental units, fishing, horseshoes, group activities, boating, recreation hall, fishing, boating, outdoor pool, mini golf, basketball, volleyball, game room, propane, hot showers, grocery, handicap access, ice

JULIAN

RESORT NUMBER: 471 **GOOD SAM RATING:** 7.5/7.5/8 **DELUXE RESORT**

KQ Ranch Resort—Colorado River Adventures

449 KQ Ranch Road
Julian, California 92036
760-663-4968; fax: 760-663-4945
robinj@cramember.com
coloradoriveradventures.com

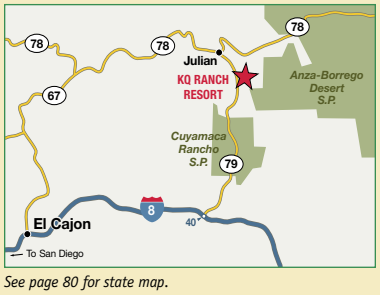

See page 80 for state map.



In the San Diego mountains, the area is rich in natural beauty and interesting activities. Much local folklore centers on the gold rush over 100 years ago. Learn how Eagle Mine and other mines were run. Wild Flower Fair is in May, Apple Days Festival in September and October. Lake Cuyamaca is just down the road.

DIRECTIONS: E of San Diego from I-8: Hwy 79 N (L) toward Julian. Resort is on R approx 24 mi N of I-8. From Los Angeles: I-15 S to Temecula. Hwy 79 S to Julian. Resort approx 5 mi S of Julian on Hwy 79 on L. Roads are narrow and winding.

GPS COORDINATES: 33.0339°N/-116.5592°W
ELEVATION: 4,800 feet
RV SITES: Full: 125 Partial: 115 Dry: 0
CHECK-IN: 9:00 a.m.–4:00 p.m.
CHECK-OUT: 11:00 a.m.
SEASON: Year-round
PEAK SEASON: April 1–November 1
MAX. RV LENGTH: 40 feet
NOTATIONS: Additional charges: Resort fee $3/night. Drive-ups not accepted. No motorcycles. If gate locked, call for entry code. Weather/snow closures possible. Internet and Wi-Fi access in clubhouse only.

30 amps, pets/restrictions, internet access, Wi-Fi access, playground, picnic tables, hot tub, fishing, hiking trails, recreation hall, outdoor pool, mini golf, tourist attraction, indoor pool, grocery

POLLOCK PINES

RESORT NUMBER: 12 **GOOD SAM RATING:** No rating available **CLASSIC RESORT**

Ghost Mountain Ranch—Colorado River Adventures

5560 Badger Hill Road
Pollock Pines, California 95726
760-663-4968; fax: 530-647-2981
robinj@cramember.com
coloradoriveradventures.com

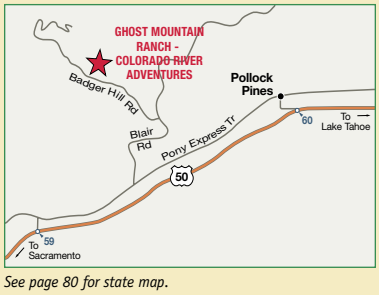

See page 80 for state map.



Ghost Mountain Ranch is a family oriented camping resort in the foothills of the Sierra Nevadas near the historic gold mining town of Placerville. It is situated right on the snow line, a half-hour from the rugged grandeur and beauty of Echo Summit and a half-hour from Lake Tahoe. An authentic ghost town and the remains of what was once one of the richest gold mines in the area are on the 325-acre pine preserve.
DIRECTIONS: From Sacramento: Hwy 50 E to first Pollock Pines Ex. Turn L under the freeway. Turn R on Pony Express Trl. Turn L on Blair Rd and L on Badger Hill Rd. Follow signs.

GPS COORDINATES: 38.7686°N/-120.6192°W
ELEVATION: 3,700 feet
RV SITES: Full: 4 Partial: 110 Dry: 30
CHECK-IN: 9:00 a.m.–5:00 p.m.
CHECK-OUT: 11:00 a.m.
SEASON: Year-round
MAX. RV LENGTH: 35 feet
NOTATIONS: Additional charges: Dump station $15 per use, resort fee $3/night. Site includes water, electric and dump station. Drive-ups not accepted.

30 amps, pull-through, dump station, laundry, pets/restrictions, internet access, playground, picnic tables, restaurant/snack bar, hot tub, fishing, hiking trails, horseshoes, recreation hall, fishing, boating, outdoor pool, tourist attraction, hot showers, gambling casino, tenting, winter sports, ice, grills

REDLANDS

RESORT NUMBER: 16 **GOOD SAM RATING:** 8/5.5/7 **DELUXE RESORT**

Fisherman's Retreat—Halo Resorts

32300 San Timoteo Canyon Road
Redlands, California 92373
909-795-0171; fax: 909-795-0169
hriinc@aol.com
haloresortsinc.com



See page 80 for state map.



One of the oldest vacation resorts in the Riverside County area. The 300-acre spot in the beautiful, secluded San Timoteo Canyon offers activity and quiet coves and corners. Man-made lakes are fully stocked with catfish and trout. Weekly bingo, activities and community dances provide exciting entertainment.
DIRECTIONS: From Hwy 60 E: Redlands-Moreno Blvd Ex. N to San Timoteo Canyon Rd. R 3 mi to resort. From I-10 E: Oak Valley Pkwy turnoff. R on San Timoteo Canyon Rd to resort on L.

GPS COORDINATES: 33.9752°N/-117.0991°W
RV SITES: Full: 189 Partial: 0 Dry: 20
CHECK-IN: 1:00 p.m.–7:00 p.m.
CHECK-OUT: 11:00 a.m.
SEASON: Year-round
PEAK SEASON: February 1–November 30
MAX. RV LENGTH: 35 feet
NOTATIONS: Additional charges: Basic site $4/night, Wi-Fi available for a fee. No bus conversions. Over 35 ft call resort for availability.
RENTAL ACCOMMODATIONS: Rental units available. Trip Points not accepted. Contact resort directly.

30 amps, pull-through, laundry, pets/restrictions, internet access, Wi-Fi access, playground, restaurant/snack bar, rental units, hot tub, fishing, hiking trails, horseshoes, group activities, recreation hall, fishing, outdoor pool, basketball, game room, tourist attraction, grocery

WINTERS

RESORT NUMBER: 1800 **GOOD SAM RATING:** 6.5/5/8 **CLASSIC RESORT**

Canyon Creek Resort

22074 State Highway 128
Winters, California 95694
530-795-4133; fax: 530-466-3309
reservations@vistaresorts.net
vistaresorts.net



See page 80 for state map.



Canyon Creek is located on scenic Putah Creek close to Lake Berryessa, one of California's largest water sport and recreation areas. Lake Berryessa offers fishing, sailing, water-skiing and other sports all within minutes of the resort. The resort itself is known for its excellent trout fishing.

DIRECTIONS: From Sacramento, CA: W on I-80 towards San Francisco. N on I-505 to Ex 11. W on Grant Ave/CA 128. Continue W on Hwy 128 approx 10 mi to the resort on L.

GPS COORDINATES: 38.5149°N/-122.0942°W
RV SITES: Full: 40 Partial: 74 Dry: 0
CHECK-IN: 10:00 a.m.–10:00 p.m.
CHECK-OUT: 3:00 p.m.
SEASON: Year-round
MAX. RV LENGTH: 40 feet
NOTATIONS: Coast sites are 30 amp sites. Wi-Fi access in campground (fee).

50 amps · pull-through · pets/ restrictions · Wi-Fi access · playground · picnic tables · restaurant/ snack bar · hot tub · fishing · hiking trails · horseshoes · recreation hall · fishing · boating · outdoor pool · basketball · volleyball · game room · hot showers

YUCAIPA

RESORT NUMBER: 17 **GOOD SAM RATING:** 6/6.5/6 **DELUXE RESORT**

Oak Glen Retreat—Halo Resorts

38955 Oak Glen Road
Yucaipa, California 92399
909-790-1801; fax: 909-797-4103
hriinc@aol.com
haloresortsinc.com



See page 80 for state map.



In the heart of California's apple country, the resort features a full complement of activities and amenities, including a restaurant serving a supreme menu. Most sites have their own apple trees, in keeping with the theme of the park's location. Nearby: Antique shops, children's zoos and animal farms.

DIRECTIONS: From I-10 E from San Bernardino: Yucaipa Blvd to Oak Glen Rd. L 6 mi to resort. From Hwy 60 E: Beaumont Ave Ex. N 10 mi to resort.

GPS COORDINATES: 34.0525°N/-116.9544°W
ELEVATION: 4,800 feet
RV SITES: Full: 182 Partial: 32 Dry: 0
CHECK-IN: 1:00 p.m.–6:00 p.m.
CHECK-OUT: 11:00 a.m.
SEASON: Year-round
PEAK SEASON: March 1–November 30
MAX. RV LENGTH: 40 feet
NOTATIONS: Additional charges: Basic site $4/night, Wi-Fi available for a fee. No bus conversions. 50 amp RV sitess may not be available as those sites book up quickly.

30 amps · visitor mail · pets/ restrictions · internet access · Wi-Fi access · playground · restaurant/ snack bar · hot tub · recreation hall · outdoor pool · mini golf · game room · tourist attraction · shopping · grocery

GUNNISON

RESORT NUMBER: 375 **GOOD SAM RATING:** 8.5/10★/10 **DELUXE RESORT**

Blue Mesa Recreational Ranch

27601 West Highway 50
Gunnison, Colorado 81230
970-642-4150
bluemesa_mgr@equitylifestyle.com
thousandtrails.com

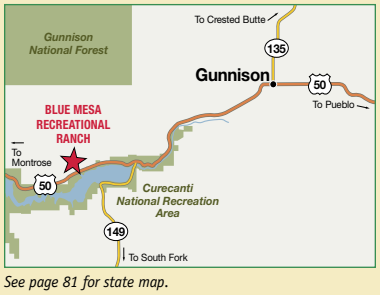

See page 81 for state map.



In the heart of the Curecanti National Recreation Area on the Blue Mesa, Colorado's largest lake. A full complement of amenities supplement the activities available in the area. Nearby: Crested Butte, golf courses and river rapids. A total western environment on an unspoiled lake on the western slope of the Rockies.
DIRECTIONS: From Hwy 50: 12 mi W of Gunnison. 48 mi E of Montrose.

GPS COORDINATES: 38.5443°N/-106.9269°W
ELEVATION: 7,700 feet
RV SITES: Full: 267 Partial: 50 Dry: 0
CHECK-IN: 11:00 a.m.–5:00 p.m.
CHECK-OUT: 11:00 a.m.
SEASON: May 1–October 1
PEAK SEASON: June 1–September 15
MAX. RV LENGTH: 45 feet
NOTATIONS: Additional charges: Resort fee $5/night. Water and sewer available as weather permits.
RENTAL ACCOMMODATIONS: Rental units available. Trip Points not accepted. Contact resort directly.

30 amps, cable tv, laundry, pets/restrictions, internet access, Wi-Fi access, playground, rental units, hot tub, fishing, hiking trails, horseshoes, boating, recreation hall, fishing, outdoor pool, mini golf, golf, game room, spa, indoor pool

MONUMENT

RESORT NUMBER: 143 **GOOD SAM RATING:** 8/7.5★/8.5 **PREMIER RESORT**

Colorado Heights Camping Resort

19575 Monument Hill Road
Monument, Colorado 80132
719-481-2336; fax: 719-481-4091
richard@coloradoheights.com
coloradoheights.com

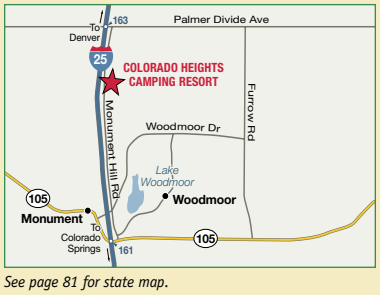

See page 81 for state map.



Situated with a panoramic view of the Front Range of the Rocky Mountains and Pike's Peak. Resort features 28 acres of pine-treed land, minutes from Colorado Springs, the U.S. Air Force Academy, and Cheyenne Mountain Zoo. Denver, churches, restaurants and shops just minutes away.
DIRECTIONS: From Denver: I-25 S, Exit 161, R at the light onto CO-105, take first L Woodmoor Dr, go 0.25 mi, turn L on Monument Hill Rd. Resort is 1 mi on R. From Colorado Springs: I-25 N, Ex 161, L at the light onto CO-105, take first R Woodmoor Dr, go 0.25 mi, turn L on Monument Hill Rd. Resort is 1 mi on R. Frontage Rd closed for improvements.

GPS COORDINATES: 39.1162°N/-104.8651°W
ELEVATION: 7,360 feet
RV SITES: Full: 166 Partial: 38 Dry: 0
CHECK-IN: 1:00 p.m.–8:00 p.m.
CHECK-OUT: 11:00 a.m.
SEASON: Year-round
PEAK SEASON: June 1–September 30
MAX. RV LENGTH: 45 feet
NOTATIONS: No tent camping. Weather closures possible. Limited accommodations Oct 1-Apr 1, water turned off Oct 15-Apr 15. No mail accepted Oct-Mar. Additional charges: Extra vehicle $5/day, Wi-Fi access in campground. Drive-ups not accepted.

30 amps, pull-through, visitor mail, pets/restrictions, internet access, Wi-Fi access, playground, picnic tables, hot tub, fishing, shuffleboard, hiking trails, recreation hall, outdoor pool, mini golf, basketball, volleyball, tourist attraction, shopping

CONNECTICUT

EAST KILLINGLY

RESORT NUMBER: 27 **GOOD SAM RATING:** 8.5/9.5★/9.5 **CLASSIC RESORT**

Stateline Campresort & Cabins
1639 Hartford Pike
East Killingly, Connecticut 06243
860-774-3016; fax: 860-774-6470
camplands2@yahoo.com
statelinecampresort.com

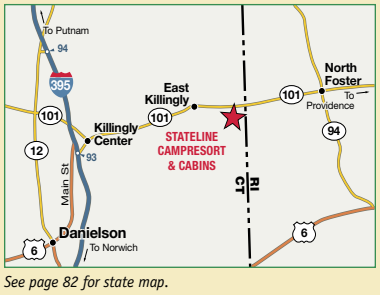

See page 82 for state map.



1.5 hrs southwest of Boston at the Connecticut-Rhode Island northeast border. Minutes from churches, fine restaurants, antique shops, movies, shopping mall, county fair, stockcar racing. Nearby attractions include Mystic Seaport and Aquarium, Old Sturbridge Village, casinos, and a demanding golf course.
DIRECTIONS: From I-95 N-bound: Ex 76 onto I-395 N. From I-395: Ex 41, R at bottom of ramp onto Rte 101 E. 5 mi to resort on R.

GPS COORDINATES: 41.8487°N/-71.7952°W
RV SITES: Full: 0 Partial: 200 Dry: 0
CHECK-IN: 3:00 p.m.–6:00 p.m.
CHECK-OUT: 11:00 a.m.
SEASON: May 1–June 30: September 5–October 31
MAX. RV LENGTH: 33 feet
NOTATIONS: Drive-ups not accepted. Additional charges: AC $3/night, cable $5/night, pets $5/night, dump station $10. No rigs in excess of 33 ft. Wi-Fi access in campground.

30 amps · dump station · cable tv · laundry · pets/restrictions · internet access · Wi-Fi access · playground · picnic tables · fishing · horseshoes · group activities · boating · recreation hall · outdoor pool · basketball · golf · game room · tourist attraction · shopping · propane · hot showers · ball field · gambling casino · fire rings · grocery · gift shop · firewood · ice

FLORIDA

CLERMONT

RESORT NUMBER: 546 **GOOD SAM RATING:** 8.5/9★/7.5 **DELUXE RESORT**

Bee's RV Resort
20260 U.S. Highway 27
Clermont, Florida 34715
352-429-2116; fax: 352-429-5791
beesrvresort@gmail.com
beesrvresort.com

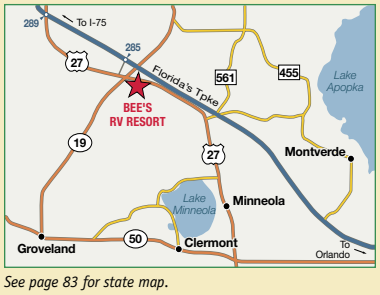

See page 83 for state map.



It's a beautiful day at the Bee's RV Resort. Located in Clermont off Hwy 27 and Ex 285 on Florida's Turnpike Northbound. Enjoy the unique beauty, tropical foliage, and diverse wildlife of Central Florida. Resort is the perfect base for your adventures, within close proximity of many tourist attractions: Disney World, Universal Studios, Sea World, and International Drive. Also located just minutes from local shops, restaurants, lakes for fishing and boating, and nature trails for hiking and widlife. From the moment you arrive you will feel right at home among our welcoming community of friends.
DIRECTIONS: From FL Tpke N-bound: Ex 285. L on Hwy 27. 0.8 mi to resort. From FL Tpke S-bound: Ex 289. R on Hwy 27. 4.6 mi to resort. It will bee on the L.

GPS COORDINATES: 28.641°N/-81.7962°W
RV SITES: Full: 230 Partial: 15 Dry: 5
CHECK-IN: Noon–5:00 p.m.
CHECK-OUT: 11:00 a.m.
SEASON: Year-round
PEAK SEASON: December 1–April 30
MAX. RV LENGTH: 45 feet
NOTATIONS: Credit/debit card use will incur a 3% convenience fee. Wi-Fi in clubhouse and campground. Drive-ups not accepted Nov-Mar. Tent camping not allowed.

50 amps · pull-through · dump station · visitor mail · laundry · pets/restrictions · internet access · Wi-Fi access · picnic tables · fishing · shuffleboard · hiking trails · group activities · recreation hall · church services · fishing · boating · outdoor pool · golf · tourist attraction · shopping · propane · hot showers · handicap access · ice

CLEVELAND

RESORT NUMBER: 668 **GOOD SAM RATING:** 9/9.5★/9 **DELUXE RESORT**

Yonah Mountain Camping Resort

3678 Helen Highway
Cleveland, Georgia 30528
706-865-6546; fax: 706-865-9443
frontoffice@yonahcampground.com
yonahcampground.com

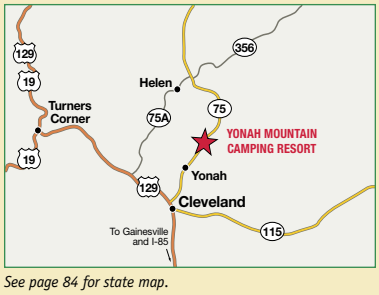

See page 84 for state map.



Located in the North Georgia Mountains near the Chattahoochee River, known for trout fishing, rafting and tubing. Riding stables and hiking trails abound, extremely clean bathhouse, and weekend activities for children. Day trip to Lakes Burton, Lanier, and Rabun for skiing, boating, and fishing.
DIRECTIONS: From I-985 N to Gainesville (Ex 24): N on Hwy 129 to Cleveland. From Cleveland: Hwy 75 N approx 4 mi to resort on R.

GPS COORDINATES: 34.64748°N/-83.73546°W
RV SITES: Full: 80 Partial: 27 Dry: 0
CHECK-IN: 1:00 p.m.
CHECK-OUT: Noon
SEASON: Year-round
PEAK SEASON: May 1–October 31
MAX. RV LENGTH: 33 feet
NOTATIONS: Full hook-up, 30 amp service only. Adaptors not accepted. Wi-Fi access in clubhouse only. Drive-ups not accepted.

30 amps, pull-through, visitor mail, laundry, pets/restrictions, Wi-Fi access, playground, picnic tables, shuffleboard, horseshoes, group activities, recreation hall, church services, fishing, boating, outdoor pool, basketball, volleyball, propane, hot showers, fire rings, rv supplies, tenting, firewood, handicap access

DAHLONEGA

RESORT NUMBER: 426 **GOOD SAM RATING:** 9/9★/9 **CLASSIC RESORT**

R Ranch in the Mountains

65 R Ranch Road
Dahlonega, Georgia 30533
706-864-6444; fax: 706-864-9149
frontoffice@rranch.com
rranch.com



See page 84 for state map.



In the North Georgia Mountains amid the stunning wilds of the Chattahoochee National Forest lies a wealth of natural beauty, shining lakes, trout-laden streams, pastures, hardwood and pine woodlands. Only 200 of the resort's 834 acres are developed. The remaining property is kept natural to please nature lovers.
DIRECTIONS: From Atlanta: GA 400 N to Hwy 60 N to Hwy 60/19 bypass. 5.5 miles L on Ridley Rd. L at dead end on Yahoola Rd. Next R onto Stone Pile Gap Rd. Follow to resort. Note: if using GPS use these coordinates: 34.6251616N and -83.9834092W.

GPS COORDINATES: 34.6251616°N/-83.9834092°W
RV SITES: Full: 160 Partial: 12 Dry: 0
CHECK-IN: 4:00 p.m.
CHECK-OUT: Noon
SEASON: Year-round
MAX. RV LENGTH: 65 feet
NOTATIONS: Additional charges: Usage fee $7.50/night. Front desk (8 a.m.-5 p.m.), security manned 21 hrs. Majority of RV sites are full hook-up sites. Call for additional information. Wi-Fi access in clubhouse and campground bath houses. 1.5 hour trail rides $40.

50 amps, pull-through, dump station, laundry, pets/restrictions, internet access, Wi-Fi access, playground, picnic tables, fishing, hiking trails, horseshoes, recreation hall, fishing, boating, outdoor pool, mini golf, basketball, volleyball, golf, game room, tourist attraction, propane, canoes, hot showers, ball field, fire rings, tenting, firewood, ice

GREENSBORO

RESORT NUMBER: 692 **GOOD SAM RATING:** 8.5/7.5/8.5 **PREMIER RESORT**

North Shore Landing
2541 Carey Station Road
Greensboro, Georgia 30642
706-453-4505
nsl_reservations@travelresorts.com
travelresorts.com



See page 84 for state map.



North Shore Landing is located directly on beautiful Lake Oconee, Georgia's longest lake. The resort features 55 acres developed with a railroad theme including 13 railroad cars. The railroad cars are used for resort amenities and rental accommodations.
DIRECTIONS: I-20 east of Atlanta, Ex 130. S on GA 44 for 4 mi. R at light on Carey Station Rd. Resort on L 4.8 mi.

GPS COORDINATES: 33.54473°N/-83.26992°W
ELEVATION: 640 feet
RV SITES: Full: 100 Partial: 0 Dry: 0
CHECK-IN: 1:00 p.m.
CHECK-OUT: 11:00 a.m.
SEASON: Year-round
PEAK SEASON: May 26–September 6
MAX. RV LENGTH: 45 feet
NOTATIONS: Additional charges: No homepark campers. Tent camping available. Drive-ups not accepted. Office hours daily 9 a.m.-5 p.m.

50 amps · dump station · laundry · pets/ restrictions · internet access · Wi-Fi access · playground · picnic tables · fishing · shuffleboard · horseshoes · group activities · recreation hall · church services · boating · outdoor pool · basketball · beach · volleyball · tourist attraction · shopping · propane · hot showers · rv supplies · gift shop · tenting · firewood · ice

UNADILLA

RESORT NUMBER: 711 **GOOD SAM RATING:** 8/9.5★/8 **DELUXE RESORT**

Southern Trails RV Resort
2690 Arena Road
Unadilla, Georgia 31091
478-627-3254; fax: 478-627-9442
southerntrailsresort@gmail.com
southerntrailsresort.com

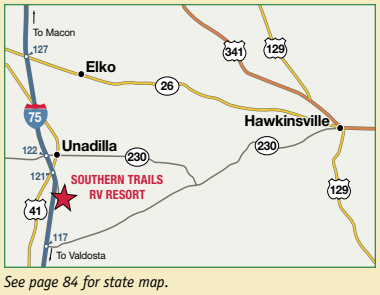

See page 84 for state map.



Nestled in a pecan grove in the heart of the Old South, the resort provides a tranquil setting amidst plenty of activities. Favored attractions include the Andersonville Civil War Prison, Roosevelt's Little White House, Callaway Gardens, Lake Blackshear, and Plains, GA - the home of Jimmy Carter.
DIRECTIONS: Just off I-75 120 mi S of Atlanta and 120 mi N of the GA-FL state line. N or S on I-75, Ex 121. Turn L. First R (across from Subway Rest.). Cross RR tracks. R 0.2 mi to resort.

GPS COORDINATES: 32.2404°N/-83.7393°W
RV SITES: Full: 133 Partial: 58 Dry: 100
CHECK-IN: 8:00 a.m.–8:00 p.m.
CHECK-OUT: 11:00 a.m.
SEASON: Year-round
PEAK SEASON: Year-round
MAX. RV LENGTH: Unlimited
NOTATIONS: Additional charges: 50 amp $4/night Mon-Thu & $5/night Fri-Sun plus tax. Wi-Fi access throughout park. If arrive after hours, call 478-627-3254. No cable avail.

50 amps · pull-through · pets/ restrictions · internet access · Wi-Fi access · playground · fishing · horseshoes · group activities · recreation hall · church services · outdoor pool · mini golf · volleyball · game room · tourist attraction · hot showers

SUBLETTE

RESORT NUMBER: 595 **GOOD SAM RATING:** 9/8.5/9.5 **CLASSIC RESORT**

Woodhaven Lakes

509 Lamoille Road
Sublette, Illinois 61367
815-849-5915; fax: 815-849-5116
maingate@woodhavenassociation.com
woodhavenassociation.com

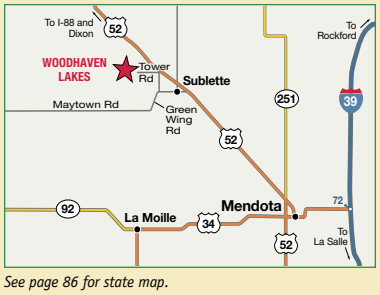

See page 86 for state map.



Natural surroundings, seven lakes, hiking trails and wildlife within 1,756 acres of woodlands and prairie in North Central Illinois. Lakes stocked with bass, catfish and panfish. Recreational staff plans year-round activities and special events for campers of all ages.
DIRECTIONS: From Rte 52 to Green Wing Rd: W on Tower Rd (1st turn off Green Wing Rd). Park is 1 mi on Tower Rd. (GPS address: 499 LaMoille Rd, Amboy IL, 61310).

GPS COORDINATES: 41.6585°N/-89.2825°W
RV SITES: Full: 5 Partial: 0 Dry: 0
CHECK-IN: 24 hours
CHECK-OUT: Noon
SEASON: Year-round
MAX. RV LENGTH: 40 feet
NOTATIONS: Must have registration for RV. No motorboats. Wi-Fi access in clubhouse and in campground. Full time public safety, recreation and maintenance staff.

50 amps, pull-through, dump station, laundry, pets/restrictions, internet access, Wi-Fi access, playground, picnic tables, restaurant/snack bar, fishing, shuffleboard, hiking trails, horseshoes, group activities, boating, recreation hall, outdoor pool, mini golf, basketball, beach, tennis, volleyball, golf, game room, fitness, propane, canoes, hot showers, ball field, paddle boats, fire rings, gift shop, tenting, winter sports, firewood, ice

GRIMES

RESORT NUMBER: 41 **GOOD SAM RATING:** 8/8★/8 **CLASSIC RESORT**

Cutty's Des Moines Camping Club

2500 Southeast 37th Street
Grimes, Iowa 50111
515-986-3929; fax: 515-986-9581
info@cuttys.com
cuttys.com

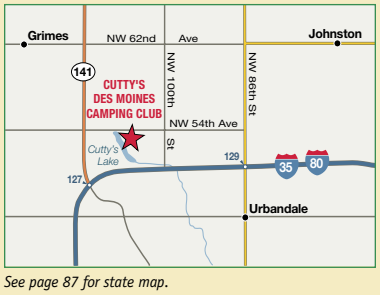

See page 87 for state map.



On the shores of Cutty's Lake, which is well-stocked with bass, channel cat, perch, and bluegill. Rolling countryside allows both serene and active RV sites. Nearby: Living History Farms, Saylorville Lake, indoor and outdoor tennis courts, Jester Park Golf Course (18-hole), amusement park, and Des Moines attractions.
DIRECTIONS: From any IA interstate to NW corner of greater Des Moines: I-35/80 Ex 127/Perry. Hwy 141 N for 0.5 mi. R at Quik Trip. 0.2 mi on SE 37th St to resort. Or 86th St Ex, N then L at first intersection and follow NW 54th Ave which becomes SE 37th St to resort.

GPS COORDINATES: 41.6584°N/-93.7642°W
RV SITES: Full: 205 Partial: 127 Dry: 0
CHECK-IN: 8:00 a.m.–5:00 p.m.
CHECK-OUT: 3:00 p.m.
SEASON: Year-round
MAX. RV LENGTH: 40 feet
NOTATIONS: Additional charges: Electric fee $5/night. Gate locked at 6 p.m. in off-season, please make sure to check-in before that time. Wi-Fi access in clubhouse only.
RENTAL ACCOMMODATIONS: Rental units available. Trip Points not accepted. Contact resort directly.

50 amps, pull-through, pets/restrictions, internet access, Wi-Fi access, playground, restaurant/snack bar, rental units, fishing, shuffleboard, horseshoes, group activities, recreation hall, church services, outdoor pool, mini golf, tennis, golf, tourist attraction, shopping, indoor pool, ball field, grocery, firewood, ice

OELWEIN

RESORT NUMBER: 780 **GOOD SAM RATING:** 9/9★/9.5 **DELUXE RESORT**

Lakeshore RV Resort & Campground

1418 Q Avenue
Oelwein, Iowa 50662
319-800-9968
mail@lakeshoreiowa.com
lakeshoreiowa.com

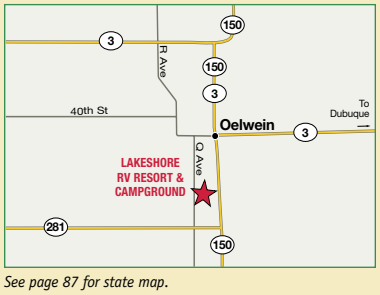

See page 87 for state map.



Lakeshore RV Resort & Campground is located on Lake Oelwein in northeast Iowa. We are a child/family friendly campground, privately owned, where our passion is to serve our camping guests with a high level of commitment and excellence. Our family has been camping here for more than 25 years and absolutely love it! We are confident you and your family will too. You will find it restful, relaxing, and peaceful-the way camping should be!

DIRECTIONS: From Hwy 150: W on Hwy 281, 0.7 mi. to Q Ave, R 0.3 mi, resort on R. From the N: Hwy 3 to T Ave/W 13 to Hwy 281. E approx 2.5 mi to Q Ave. N on Q Ave 0.3 mi to resort on R. Take entrance by resort sign and follow the lane down to the office for registration.

GPS COORDINATES: 42.6474°N/-91.9235°W
RV SITES: Full: 100 Partial: 0 Dry: 0
CHECK-IN: 3:00 p.m.
CHECK-OUT: Noon
SEASON: May 1–October 14
MAX. RV LENGTH: Unlimited
NOTATIONS: Additional charges: Energy surcharge $5/night, energy surcharge two or more AC units $10/night.

50 amps · pull-through · laundry · pets/restrictions · internet access · Wi-Fi access · playground · picnic tables · fishing · shuffleboard · mini golf · basketball · beach · volleyball · golf · tourist attraction · canoes · hot showers · fire rings · firewood

SPIRIT LAKE

RESORT NUMBER: 179 **GOOD SAM RATING:** 8.5/8/10 **DELUXE RESORT**

Cutty's Okoboji Resort Club

1528 IA-86
Spirit Lake, Iowa 51360
712-336-2226; fax: 712-336-6980
info@cuttysofokoboji.org
cuttysofokoboji.org

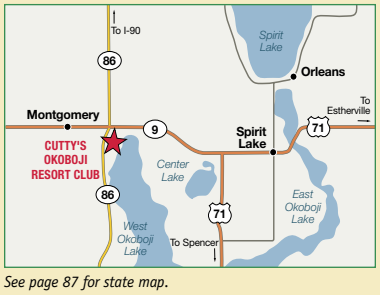

See page 87 for state map.



In the Iowa Great Lakes area near West Lake Okoboji, named one of the three most beautiful blue water lakes in the world by the National Geographic Society. Big Spirit Lake connects to Okoboji. Nearby: Amusement and water parks, golf courses, trails, art centers, performing theatres, Spirit Lake Massacre Monument and museums.

DIRECTIONS: Located near the NW end of W Okoboji Lake. 0.5 mi S of Hwy 9 on Hwy 86.

GPS COORDINATES: 43.4254°N/-95.1826°W
RV SITES: Full: 243 Partial: 22 Dry: 0
CHECK-IN: 4:00 p.m.–10:00 p.m.
CHECK-OUT: 3:00 p.m.
SEASON: Year-round
PEAK SEASON: May 1–September 30
MAX. RV LENGTH: 44 feet
NOTATIONS: Minimum stay 2 nights. Sites may not be available for occupancy before 4 p.m. Phone ahead for arrival after 10 p.m. Reservations recommended for weekend stays. No water Oct 15-Apr 15. Internet and Wi-Fi access in clubhouse only.
RENTAL ACCOMMODATIONS: Rental units available. Trip Points not accepted. Contact resort directly.

50 amps · pull-through · dump station · cable tv · visitor mail · laundry · pets/restrictions · internet access · Wi-Fi access · playground · picnic tables · restaurant/snack bar · rental units · hot tub · fishing · shuffleboard · hiking trails · horseshoes · group activities · recreation hall · fishing · boating · mini golf · basketball · volleyball · golf · game room · tourist attraction · shopping · propane · indoor pool · hot showers · paddle boats · gambling casino · gift shop · tenting · firewood · handicap access · ice · grills

HALSTEAD

RESORT NUMBER: 90 **GOOD SAM RATING:** 8.5/10★/9 **CLASSIC RESORT**

Spring Lake RV Resort

1308 South Spring Lake Road
Halstead, Kansas 67056
316-835-3443; fax: 316-835-2900
reservations@springlakervresort.com
springlakervresort.com

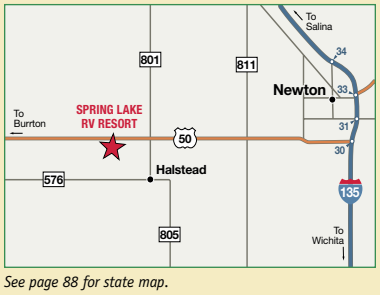

See page 88 for state map.



Spring Lake RV Resort is a country park set in the beautiful Kansas Plains. It is a peaceful park with nature trails, wildlife, stocked ponds, entertainment and recreation. Plan a workout in the exercise room or just putt around on the mini golf course. Hutchinson Salt Museum, one of four in the world, the Kansas State Fair, Cosmosphere and Amish Community provide weekend seasonal activities.

DIRECTIONS: Do not use GPS for directions. From Wichita: I-135 N 20 mi to Hwy 50/ Newton Ex 30. W 12 mi to park sign. L 500 ft to resort. From Salina: I-135 S to Ex 48. S on 22nd Ave/N Halstead Rd for 14 mi to Hwy 50. R for 2 mi. L at sign. From Hutchinson: Hwy 50 E approx 20 mi. R at sign.

GPS COORDINATES: 38.0272°N/-97.9105°W
ELEVATION: 1,400 feet
RV SITES: Full: 123 Partial: 56 Dry: 0
CHECK-IN: 2:00 p.m.
CHECK-OUT: Noon
SEASON: Year-round
MAX. RV LENGTH: 48 feet
NOTATIONS: Additional charges: Electric $5/night. Open year-round (limited sites from Nov to Mar). Full hook-up sites not always available. Some pet restrictions. Wi-Fi access in campground. Visit us on Facebook.

50 amps, pull-through, dump station, visitor mail, laundry, pets/ restrictions, internet access, Wi-Fi access, playground, fishing, shuffleboard, horseshoes, group activities, recreation hall, outdoor pool, mini golf, basketball, tourist attraction, fitness, propane, hot showers, ice

LINN VALLEY

RESORT NUMBER: 415 **GOOD SAM RATING:** 8.5/7.5★/8 **DELUXE RESORT**

Linn Valley Lakes

9 Linn Valley Avenue
Linn Valley, Kansas 66040
913-757-4591; fax: 913-757-2991
office@linnvalleylakes.com
linnvalleylakes.com

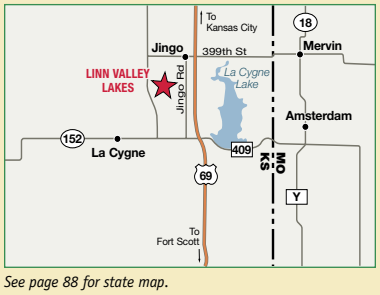

See page 88 for state map.



Resort is 65 miles S of Kansas City on 2,000 acres of scenic rolling countryside near Missouri border. Observe wild turkey, Canadian geese, ducks, deer, and bobcat at Marais des Cygnes Waterfowl Refuge. Spring and fall are favorite seasons due bird migrations.

DIRECTIONS: From Kansas City, KS, on I-435: Hwy 69 S to the 399th St Ex. W 0.5 mi to Jingo Rd. S at stop sign. At Linn County Line, Jingo Rd becomes Ullery Rd. S to the resort. Note: Google Maps will not get you to our front entrance.

GPS COORDINATES: 38.384°N/-94.716°W
RV SITES: Full: 47 Partial: 0 Dry: 0
CHECK-IN: 8:30 a.m.–5:00 p.m.
CHECK-OUT: 1:00 p.m.
SEASON: Year-round
PEAK SEASON: May 1–September 30
MAX. RV LENGTH: Unlimited
NOTATIONS: Resort secured by electonic gate, phone Linn Valley Lakes 48 hrs in advance to confirm reservation and phone number and for entry instructions. Check-in Mon-Fri 8:30 a.m.-5:00 p.m., Sat 8:30 a.m.-1:00 p.m., otherwise contact office for pass code. Closed for lunch Mon-Fri noon-12:30 p.m. Limited 50 amp service. Resort requires Coast member reservation when a guest of member has a reservation. No Internet access.

50 amps, pull-through, visitor mail, laundry, pets/ restrictions, playground, picnic tables, fishing, horseshoes, church services, outdoor pool, mini golf, basketball, tennis, volleyball, golf, tourist attraction, fitness, hot showers, fire rings, tenting, ice

ABITA SPRINGS

RESORT NUMBER: 43 **GOOD SAM RATING:** 9/10★/9.5 **CLASSIC RESORT**

Abita Springs RV Resort—Ocean Canyon Resorts

24150 Highway 435
Abita Springs, Louisiana 70420
985-590-3926
member.reservations@oceancanyon.com
oceancanyon.com

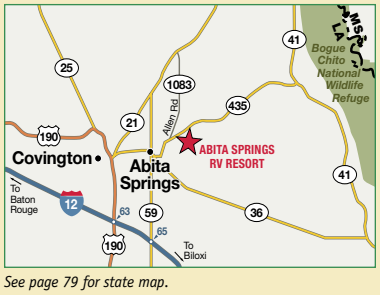

See page 79 for state map.



This resort is located 40 miles from the French Quarter of New Orleans just across Lake Pontchartrain. It sits on its own well-stocked crappie and bass lake. Resort has a large clubhouse with scheduled activities and beautiful pool complex. The town of Abita Springs is an antebellum wonder and home of the famous Abita Springs Brewery with daily tours.
DIRECTIONS: From New Orleans: N on Hwy 190 to I-12 E. Ex 65. N on Hwy 59 through Abita Springs. E on Hwy 435. Resort approx. 2.5 mi on R.

GPS COORDINATES: 30.4943°N/-90.0029°W
ELEVATION: 62 feet
RV SITES: Full: 80 Partial: 20 Dry: 0
CHECK-IN: 2:00 p.m.
CHECK-OUT: 11:00 a.m.
SEASON: Year-round
MAX. RV LENGTH: 45 feet
NOTATIONS: Additional charges: Wi-Fi $5/night, 50 amps $5/night.
RENTAL ACCOMMODATIONS: Rental units available. Trip Points not accepted. Contact resort directly.

50 amps · dump station · visitor mail · laundry · pets/restrictions · internet access · Wi-Fi access · playground · picnic tables · rental units · fishing · shuffleboard · hiking trails · horseshoes · group activities · recreation hall · fishing · boating · outdoor pool · basketball · golf · tourist attraction · shopping · hot showers · gambling casino · handicap access · ice

GIBSON

RESORT NUMBER: 1685 **GOOD SAM RATING:** 9/8.5/8.5 **CLASSIC RESORT**

Hideaway Ponds RV Resort—Ocean Canyon Resorts

6367 Bayou Black Drive
Gibson, Louisiana 70356
985-255-4578; res.: 855-842-1469
member.reservations@oceancanyon.com
oceancanyon.com

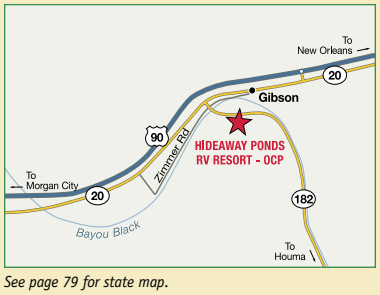

See page 79 for state map.



Only 70 miles from New Orleans in the heart of Cajun Country, you'll find beautiful Hideaway Ponds Recreational Resort. If you want to experience life as a Cajun under the magnificent oak trees, come down to our family-oriented resort where you can swim, fish or just plain relax!
DIRECTIONS: From Hwy 90: Gibson Ex. L on Hwy 20. 1 mi. L on Hwy 182. Approx 0.5 mi to resort.

GPS COORDINATES: 29.6825°N/-90.9911°W
ELEVATION: 26 feet
RV SITES: Full: 99 Partial: 0 Dry: 0
CHECK-IN: 2:00 p.m.
CHECK-OUT: 11:00 a.m.
SEASON: Year-round
MAX. RV LENGTH: 35 feet
NOTATIONS: Additional charges: Cable $5/night, Wi-Fi $5/night, 50 amp $5/night, pull-through $5/night.
RENTAL ACCOMMODATIONS: Rental units available. Trip Points not accepted. Contact resort directly.

50 amps · pull-through · cable tv · visitor mail · laundry · pets/restrictions · internet access · Wi-Fi access · playground · picnic tables · rental units · hot tub · shuffleboard · horseshoes · recreation hall · outdoor pool · basketball · propane · indoor pool · hot showers · paddle boats · firewood · ice · grills

ROBERT

RESORT NUMBER: 561 **GOOD SAM RATING:** 9/9★/8 **CLASSIC RESORT**

Passport to Leisure
46049 Highway 445 North
Robert, Louisiana 70455
985-542-1507
yogibear@jellystonela.com
jellystonela.com

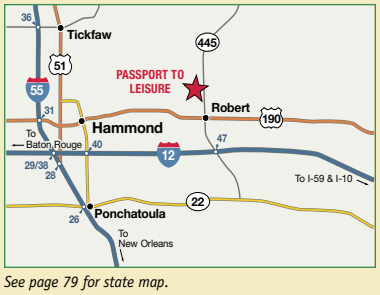

See page 79 for state map.



At the gateway to New Orleans and Cajun country, we offer a sampling of Louisiana lifestyle with diverse activities every weekend. An hour from New Orleans, Baton Rouge, and Gulf Coast beaches. Nearby: Sightseeing, historical sites, alligator farms, swamp tours and more. Ask us for tourist information.
DIRECTIONS: From I-12 Ex 47 (Robert): N 3 mi on Hwy 445 to resort. Register at Yogi Bear Ranger Station.

GPS COORDINATES: 30.5216°N/-90.3457°W
ELEVATION: 30 feet
RV SITES: Full: 60 Partial: 60 Dry: 0
CHECK-IN: 2:00 p.m.
CHECK-OUT: 2:00 p.m.
SEASON: Year-round
MAX. RV LENGTH: 40 feet
NOTATIONS: Rate based on 5 people. Additional charges: Extra person over 5 $20/night. Sun check-in and check-out at 3:30 p.m.
RENTAL ACCOMMODATIONS: Rental units available. Trip Points not accepted. Contact resort directly. Not available on weekends or holidays.

50 amps · pull-through · dump station · laundry · pets/ restrictions · internet access · Wi-Fi access · playground · picnic tables · restaurant/ snack bar · rental units · fishing · hiking trails · horseshoes · group activities · recreation hall · outdoor pool · mini golf · basketball · beach · tourist attraction · propane · canoes · hot showers · ball field · paddle boats · grocery · rv supplies · gift shop · tenting · handicap access

BRIMFIELD

RESORT NUMBER: 31 **GOOD SAM RATING:** 8/9.5/9.5 **DELUXE RESORT**

Quinebaug Cove Campground
49 E. Brimfield Holland Road
Brimfield, Massachusetts 01010
413-245-9525
quinebaugcc@gmail.com
quinebaugcove.com

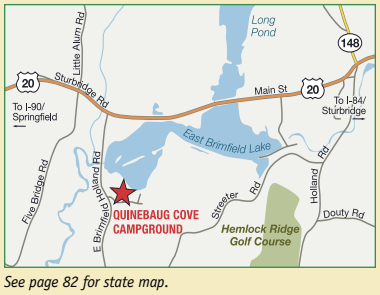

See page 82 for state map.



In Central Massachusetts near historic Old Sturbridge Village, Quinebaug Cove Campground is a family friendly resort on a 420-acre reservoir with free boat ramp, 5-mile canoe/kayak trail, swimming pool, recreational center with meeting room, and much more.
DIRECTIONS: From the intersection of I-84 and US 20: US 20 W 4 mi. 1st L after the lake appears on both sides of highway (100 ft after Tru-Valu gas station). Resort on L.

GPS COORDINATES: 42.1036°N/-72.1475°W
RV SITES: Full: 5 Partial: 7 Dry: 0
CHECK-IN: 3:00 p.m.
CHECK-OUT: 11:00 a.m.
SEASON: April 15–October 5
PEAK SEASON: May 22–September 6
MAX. RV LENGTH: 40 feet
NOTATIONS: Site includes 4 people max. Additional charges: Cable $7/night mandatory, 50 amp $7/night, resort fee $7/night, add'l person $10/night, honey wagon $20 per use, dump station $15.
RENTAL ACCOMMODATIONS: Rental units available. Trip Points not accepted. Contact resort directly.

50 amps · dump station · cable tv · pets/ restrictions · Wi-Fi access · playground · picnic tables · restaurant/ snack bar · rental units · fishing · shuffleboard · hiking trails · horseshoes · group activities · boating · recreation hall · fishing · boating · outdoor pool · basketball · beach · volleyball · golf · game room · tourist attraction · shopping · propane · canoes · hot showers · gambling casino · fire rings · grocery · rv supplies · gift shop · tenting · firewood · handicap access · ice

DAVISON

RESORT NUMBER: 340 **GOOD SAM RATING:** 8.5/8.5★/8.5 **PREMIER RESORT**

Lake Shore Resort—Outdoor Adventures
4392 North Irish Road
Davison, Michigan 48423
888-249-1995; fax: 810-653-7111
info@outdooradventuresinc.com
outdooradventuresinc.com



See page 91 for state map.



Outdoor Adventures Lake Shore Resort offers a beautiful setting for fun and relaxation for the entire family. With a spring-fed lake, beach area, indoor pool, lazy river, and many planned activities, there is something for everyone.
DIRECTIONS: Approx 10 mi E of Flint. From I-69: Ex 143/Irish Rd N. 3.5 mi to resort on the R.

GPS COORDINATES: 43.0733°N/-83.5575°W
RV SITES: Full: 547 Partial: 41 Dry: 0
CHECK-IN: 3:00 p.m.
CHECK-OUT: Noon
SEASON: Year-round
PEAK SEASON: May 20–September 20
MAX. RV LENGTH: 40 feet
NOTATIONS: Tent camping available (fee). Drive-ups accepted.
RENTAL ACCOMMODATIONS: Rental units available. Trip Points not accepted. Enhanced Wi-Fi for additional cost. Contact member services directly.

50 amps · dump station · laundry · pets/ restrictions · internet access · Wi-Fi access · playground · picnic tables · restaurant/ snack bar · rental units · hot tub
fishing · shuffleboard · group activities · recreation hall · outdoor pool · mini golf · basketball · beach · golf · game room · fitness
propane · canoes · indoor pool · hot showers · paddle boats · fire rings · grocery · rv supplies · tenting · firewood · ice

GAYLORD

RESORT NUMBER: 508 **GOOD SAM RATING:** 9/10★/9.5 **DELUXE RESORT**

Benjamin's Beaver Creek Resort—Outdoor Adventures
5004 West Otsego Lake Drive
Gaylord, Michigan 49735
989-705-1055; res.: 888-249-1995
info@outdooradventuresinc.com
outdooradventuresinc.com

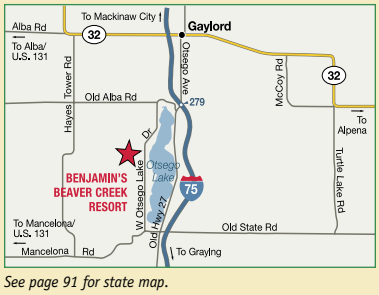

See page 91 for state map.



In northern Lower Michigan near the Mackinac Bridge leading to the Michigan Upper Peninsula. Along 5-mile long Otsego Lake, popular for fishing and water sports. Area is famous for festivals during both winter and summer. Nearby: 22 championship golf courses, fishing, 5 major ski resorts, museums, forests for riding or cross-country skiing.
DIRECTIONS: From I-7 S of Mackinac Bridge: Ex 279/Old Hwy 27. S, then R on W Otsego Lake Rd. 3 mi to resort.

GPS COORDINATES: 44.9595°N/-84.7082°W
RV SITES: Full: 33 Partial: 30 Dry: 0
CHECK-IN: 3:00 p.m.
CHECK-OUT: Noon
SEASON: Year-round
MAX. RV LENGTH: 40 feet
NOTATIONS: No tents or homemade campers. Electric only after Labor Day.

50 amps · pets/ restrictions · internet access · horseshoes · recreation hall · fishing · mini golf
tennis · golf · tourist attraction · indoor pool · grocery · rv supplies · winter sports

GRAND HAVEN

RESORT NUMBER: 2241 **GOOD SAM RATING:** 8/8.5★/8 **DELUXE RESORT**

Grand Haven Resort—Outdoor Adventures
10990 U.S. Highway 31
Grand Haven, Michigan 49417
888-249-1995; fax: 616-844-7491
info@outdooradventuresinc.com
outdooradventuresinc.com



See page 91 for state map.



A camper's paradise near the shores of Lake Michigan. Large wooded sites, adorable cabins and cozy cottages create a comfortable home away from home. Amenities include a large heated pool, indoor arcade and miniature golf. Historic town of Grand Haven has eight public beaches, a trolley ride, shopping, art galleries and wonderful restaurants. Don't forget to enjoy a leisurely stroll on the sandy beach!
DIRECTIONS: From the N: Located on L side of Hwy 31, 7 miles S of downtown Grand Haven. From the S: Located on the R side of Hwy 31, 13 miles N of Holland. From the E: Located off M45 (Lake Michigan Drive) and 158th St, 11 mi from Allendale.

GPS COORDINATES: 42.96835°N/-86.17801°W
RV SITES: Full: 80 Partial: 50 Dry: 0
CHECK-IN: 3:00 p.m.
CHECK-OUT: Noon
SEASON: May 1–October 9
PEAK SEASON: May 20–September 20
MAX. RV LENGTH: 40 feet
RENTAL ACCOMMODATIONS: Rental units available. Trip Points not accepted. Contact Outdoor Adventures reservations department directly.

50 amps · pull-through · dump station · laundry · pets/restrictions · playground · picnic tables · restaurant/snack bar · rental units · shuffleboard · hiking trails · horseshoes · group activities · recreation hall · outdoor pool · mini golf · basketball · beach · volleyball · golf · game room · tourist attraction · shopping · propane · hot showers · fire rings · grocery · rv supplies · gift shop · firewood · handicap access · ice

KALAMAZOO

RESORT NUMBER: 1607 **GOOD SAM RATING:** 7/9★/8.5 **PREMIER RESORT**

Kalamazoo Resort—Outdoor Adventures
8368 West C Avenue
Kalamazoo, Michigan 49009
888-249-1995; fax: 269-888-2576
info@outdooradventuresinc.com
outdooradventuresinc.com



See page 91 for state map.



Halfway between Chicago and Detroit. Ten miles from Kalamazoo stores, shops, restaurants, and malls, yet far enough away to be really in the country. One mile from Kal-Haven Trail, a 30-mile nature walk from Kalamazoo to South Haven for summer walking and winter cross-country skiing. Five miles from two ski resorts.
DIRECTIONS: From Kalamazoo: N on Hwy 131. Ex 44/D Ave. Turn L. 3 mi following signs. R (N) on 6th St. L on C Ave. Resort 0.5 mi on R.

GPS COORDINATES: 42.3897°N/-85.7182°W
RV SITES: Full: 76 Partial: 100 Dry: 0
CHECK-IN: 3:00 p.m.
CHECK-OUT: Noon
SEASON: Year-round
PEAK SEASON: May 20–September 25
MAX. RV LENGTH: 45 feet
NOTATIONS: Drive-ups welcome. Wi-Fi access in clubhouse only.
RENTAL ACCOMMODATIONS: Rental units available. Trip Points not accepted. Contact Outdoor Adventures reservation department directly.

50 amps · pull-through · visitor mail · pets/restrictions · internet access · Wi-Fi access · playground · rental units · fishing · hiking trails · horseshoes · group activities · recreation hall · outdoor pool · mini golf · basketball · volleyball · tourist attraction · shopping · paddle boats · grocery · rv supplies

MT PLEASANT

RESORT NUMBER: 2237 **GOOD SAM RATING:** 9.5/9.5★/10 **DELUXE RESORT**

Mt Pleasant Resort—Outdoor Adventures
340 North Loomis Road
Mt Pleasant, Michigan 48858
888-249-1995
info@outdooradventuresinc.com
outdooradventuresinc.com

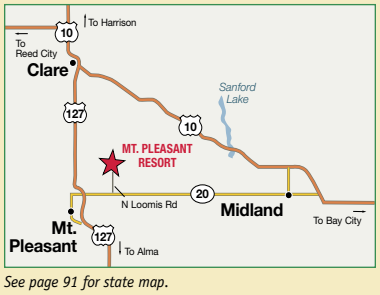

See page 91 for state map.



Formerly known as Shardi's Hideaway. Located in Mount Pleasant, home of Central Michigan University and Soaring Eagle Casino and Entertainment Complex.
DIRECTIONS: From points E, S or N: I-75 to Hwy 10 W at Ex 162B towards Midland. Merge onto Hwy 10BR/M20 W (Ex on the L) towards downtown Midland. Follow M-20 W 22 mi. Turn R onto Shepherd Rd. N 2 mi turn R onto E Baseline Rd. E 1 mi turn L onto N Loomis Rd. Resort 0.5 mi on the R.

GPS COORDINATES: 43.64603°N/-84.66797°W
RV SITES: Full: 150 Partial: 0 Dry: 0
CHECK-IN: 3:00 p.m.
CHECK-OUT: Noon
SEASON: Year-round
PEAK SEASON: May 20–September 30
MAX. RV LENGTH: 40 feet
NOTATIONS: Full hook-ups available.
RENTAL ACCOMMODATIONS: Rental units available. Trip Points not accepted. Contact Outdoor Adventures reservations department directly.

50 amps, pull-through, dump station, pets/restrictions, playground, rental units, hot tub, hiking trails, group activities, outdoor pool, mini golf, game room, propane, gambling casino, grocery, rv supplies, firewood

OMER

RESORT NUMBER: 1597 **GOOD SAM RATING:** 8/9★/8.5 **PREMIER RESORT**

Wilderness Resort—Outdoor Adventures
1050 Husak Road
Omer, Michigan 48749
888-249-1995; fax: 989-653-3081
info@outdooradventuresinc.com
outdooradventuresinc.com

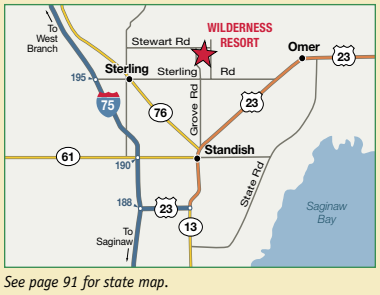

See page 91 for state map.



Outdoor Adventures Wilderness Resort offers a quiet, peaceful atmosphere with plenty of wildlife to enjoy. Abundant fishing and hunting areas make this a popular destination for sportsman and nature lovers as well. Nearby attractions include shopping, golfing, fun parks, and a flea market.
DIRECTIONS: From I-75: Ex 188. N on Hwy 23 approx 2.5 mi. L on Grove Rd. Approx 4.5 mi, R on Stewart Rd. Resort 0.5 mi on R.

GPS COORDINATES: 44.05436°N/-83.94762°W
RV SITES: Full: 29 Partial: 181 Dry: 0
CHECK-IN: 3:00 p.m.
CHECK-OUT: Noon
SEASON: May 1–October 1
PEAK SEASON: May 20–September 20
MAX. RV LENGTH: 40 feet
RENTAL ACCOMMODATIONS: Rental units available. Trip Points not accepted. Contact Outdoor Adventures reservations department directly.

50 amps, dump station, laundry, pets/restrictions, playground, picnic tables, rental units, hot tub, shuffleboard, horseshoes, group activities, fishing, outdoor pool, basketball, volleyball, golf, game room, tourist attraction, shopping, propane, hot showers, fire rings, grocery, rv supplies, tenting, firewood, ice

STANDISH

RESORT NUMBER: 1006 **GOOD SAM RATING:** 7.5/9★/8.5 **PREMIER RESORT**

Saginaw Bay Resort—Outdoor Adventures
4738 Foco Road
Standish, Michigan 48658
888-249-1995; fax: 989-846-0942
info@outdooradventuresinc.com
outdooradventuresinc.com



See page 91 for state map.



A pleasant family atmosphere, about 130 miles north of Detroit. The resort features shaded sites. Within minutes of golf courses, amusement parks, marinas and beaches. Area also offers some of the best fishing and hunting in Northern Michigan. Nearby are factory outlet shopping, auto racing and casinos.
DIRECTIONS: From I-75: Ex 188. 2.3 mi on Hwy 23. R onto Sagatoo Rd, 2 mi, R on Foco Rd. Resort is 0.5 mi on R.

GPS COORDINATES: 43.948°N/-83.9268°W
RV SITES: Full: 304 Partial: 92 Dry: 0
CHECK-IN: 3:00 p.m.
CHECK-OUT: Noon
SEASON: Year-round
PEAK SEASON: May 20–September 20
MAX. RV LENGTH: 40 feet
RENTAL ACCOMMODATIONS: Rental units available. Trip Points not accepted. Contact Outdoor Adventures reservations deptartment directly.

50 amps · pull-through · dump station · laundry · pets/restrictions · internet access · playground · rental units · hot tub · fishing · shuffleboard · hiking trails · horseshoes · group activities · recreation hall · church services · outdoor pool · mini golf · basketball · beach · volleyball · golf · game room · tourist attraction · fitness · shopping · propane · indoor pool · hot showers · paddle boats · gambling casino · fire rings · grocery · rv supplies · tenting · firewood · ice

STERLING

RESORT NUMBER: 1596 **GOOD SAM RATING:** 7.5/9★/9 **PREMIER RESORT**

Rifle River Resort—Outdoor Adventures
334 North Melita Road
Sterling, Michigan 48659
888-249-1995; fax: 989-654-2325
info@outdooradventuresinc.com
outdooradventuresinc.com



See page 91 for state map.



Outdoor Adventures Rifle River Resort is located in the Saginaw lowlands of Eastern Michigan and offers a beautiful, quiet and secluded vacation spot. During your stay enjoy fishing, canoeing, tubing, and rafting on the Rifle River.
DIRECTIONS: From I-75: Ex 195. E to red flashing light. L to stop sign. Straight onto Melita Rd. Approx 3 mi. Resort on L across the bridge.

GPS COORDINATES: 44.0732°N/-84.0192°W
RV SITES: Full: 7 Partial: 159 Dry: 0
CHECK-IN: 3:00 p.m.
CHECK-OUT: Noon
SEASON: May 1–October 9
PEAK SEASON: May 20–September 20
MAX. RV LENGTH: 40 feet
NOTATIONS: Wi-Fi access in clubhouse and campground.
RENTAL ACCOMMODATIONS: Rental units available. Trip Points not accepted. Contact Outdoor Adventures reservations department directly.

50 amps · dump station · laundry · pets/restrictions · Wi-Fi access · playground · picnic tables · rental units · hot tub · fishing · shuffleboard · recreation hall · fishing · outdoor pool · basketball · beach · volleyball · game room · propane · canoes · hot showers · fire rings · grocery · rv supplies · tenting · firewood · ice

STOCKBRIDGE

RESORT NUMBER: 332 **GOOD SAM RATING:** 8/9★/8 **DELUXE RESORT**

Heartland Woods Family Resort

5120 Freiermuth Road
Stockbridge, Michigan 49285
517-565-3500; fax: 517-886-5998
heartlandresort@gmail.com
heartlandwoodsrv.com

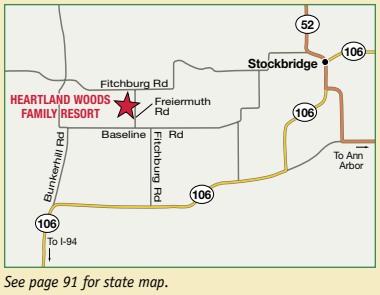

See page 91 for state map.



A wonderful outdoor experience with its tall timber, scenic splendor and a large lawn amphitheatre and covered sound stage for outdoor concerts and special occasions. A few miles to fishing and boating lakes for a total outdoor experience. Michigan International Speedway is just south of Jackson for NASCAR enthusiasts.
DIRECTIONS: From Jackson: I-94, Ex 139. N 12.4 mi on M106/Cooper St. L on Fitchburg Rd for 2.5 mi. L on Baseland Rd for 0.2 mi. R on Freiermuth Rd. 0.7 mile to resort on L.

GPS COORDINATES: 42.4357°N/-84.278°W
RV SITES: Full: 12 Partial: 211 Dry: 0
CHECK-IN: 10:00 a.m.–9:00 p.m.
CHECK-OUT: Noon
SEASON: May 15–October 15
PEAK SEASON: June 15–September 3
MAX. RV LENGTH: 50 feet
NOTATIONS: Wi-Fi available.

50 amps, pets/restrictions, Wi-Fi access, playground, picnic tables, fishing, shuffleboard, hiking trails, horseshoes, recreation hall, fishing, boating, outdoor pool, mini golf, basketball, beach, volleyball, golf, game room, tourist attraction, shopping, propane, fire rings, gift shop

WEST BRANCH

RESORT NUMBER: 1774 **GOOD SAM RATING:** 8/9★/8.5 **PREMIER RESORT**

Lake of the North Resort—Outdoor Adventures

3070 Elm Drive
West Branch, Michigan 48661
888-249-1995; fax: 989-345-5362
info@outdooradventuresinc.com
outdooradventuresinc.com

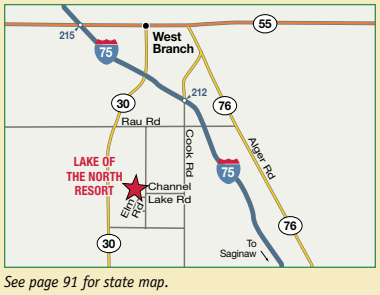

See page 91 for state map.



Lake of the North is located on beautiful Lake George near historic West Branch. Nearby attractions include outlet shopping, golf, a wildlife refuge, fishing and hunting.
DIRECTIONS: From I-75 Ex 212. S on Cook Rd approx 3 mi. R on Channel Lake Rd. 1 mi to Elm Dr and follow to resort.

GPS COORDINATES: 44.2037°N/-84.2498°W
RV SITES: Full: 42 Partial: 57 Dry: 0
CHECK-IN: 3:00 p.m.
CHECK-OUT: Noon
SEASON: May 2–October 10
PEAK SEASON: May 20–September 20
MAX. RV LENGTH: 40 feet
RENTAL ACCOMMODATIONS: Rental units available. Trip Points not accepted. Contact Outdoor Adventures reservations department directly.

50 amps, dump station, laundry, pets/restrictions, playground, picnic tables, rental units, fishing, shuffleboard, horseshoes, group activities, boating, recreation hall, fishing, outdoor pool, mini golf, basketball, beach, volleyball, golf, game room, tourist attraction, shopping, propane, hot showers, fire rings, grocery, rv supplies, tenting, firewood, ice

DETROIT LAKES

RESORT NUMBER: 2138 **GOOD SAM RATING:** 9/9.5★/9 **DELUXE RESORT**

Forest Hills Golf & RV Resort
22931 185th Street
Detroit Lakes, Minnesota 56501
800-482-3441; fax: 218-439-3971
office@foresthillsgolfrv.com
foresthillsgolfrv.com

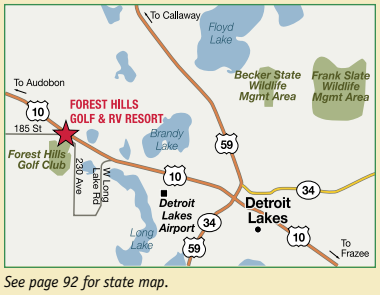

See page 92 for state map.



In the heart of Lake Country with over 400 of Minnesota's 10,000 lakes within a 25-mile radius. Oak forests and natural wetlands are refuge to wildlife and make this one of the most beautiful resorts in northern Minnesota. An 18-hole golf course, amenities and location make this one of the finest family vacation spots.
DIRECTIONS: 3.5 mi W of Detroit Lakes, MN on S side of Hwy 10. Check-in time no later than 5 p.m.

GPS COORDINATES: 46.8403°N/-95.9259°W
RV SITES: Full: 167 Partial: 0 Dry: 0
CHECK-IN: Noon–5:00 p.m.
CHECK-OUT: 11:00 a.m.
SEASON: May 1–September 30
MAX. RV LENGTH: 44 feet
NOTATIONS: Rate includes full hook-up. Wi-Fi and Internet access in RV building only. Check in noon-5 p.m. Absolutely no check-in after 5 p.m. (no exceptions). Gated resort. No pull-through sites avail. Drive-ups not accepted.

50 amps · laundry · pets/ restrictions · internet access · Wi-Fi access · playground · restaurant/ snack bar · hot tub · recreation hall · outdoor pool · mini golf · golf · fitness · shopping · hot showers · gambling casino

HAM LAKE

RESORT NUMBER: 2459 **GOOD SAM RATING:** 7.5/9★/8.5 **DELUXE RESORT**

**Ham Lake Resort—
Travel Resorts of the Midwest**
2400 Constance Blvd Northeast
Ham Lake, Minnesota 55304
763-434-9492
pbelsheim@travelresorts.com
travelresorts.com

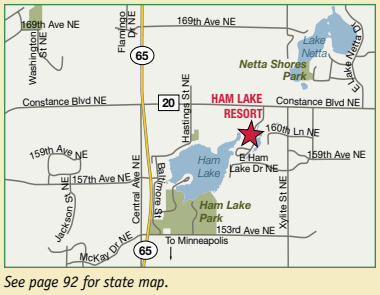

See page 92 for state map.



Ham Lake Resort is a quiet getaway just minutes from the hustle and bustle of city life. Ham Lake Resort is located a mere 30 minutes from the Twin Cities. Come out and enjoy your morning coffee siting on the dock with a beautiful view of Ham Lake. The resort features a petting farm where you can feed the goats, sheep and alpacas. Don't miss the peacock, horse, mule and llama.
DIRECTIONS: From the Twin Cities: I-35 N to Blaine to MN-65/Central Ave Ex. R onto MN-65/Central Ave. R on Constance Blvd. Resort on R.

GPS COORDINATES: 45.2606°N/-93.212°W
RV SITES: Full: 0 Partial: 0 Dry: 0
CHECK-IN: 1:00 p.m.
CHECK-OUT: 11:00 a.m.
SEASON: May 1–October 22
PEAK SEASON: May 22–September 4
MAX. RV LENGTH: 40 feet
NOTATIONS: Pets must be leashed, cleaned up after, and must be with you or in RV. If pets left in RV, a cell phone # must be left with front desk.

30 amps · dump station · visitor mail · laundry · pets/ restrictions · internet access · playground · picnic tables · fishing · group activities · boating · fishing · boating · beach · canoes · hot showers · rv supplies · gift shop · tenting · firewood · ice

MINNESOTA

HINCKLEY

RESORT NUMBER: 54 **GOOD SAM RATING:** 8/9★/9.5 **CLASSIC RESORT**

Pathfinder Village—St. Croix

49200 State Highway 48 Unit#1
Hinckley, Minnesota 55037
320-384-7985; fax: 320-384-7728
pvparkoffice@yahoo.com
pathfindervillage.net

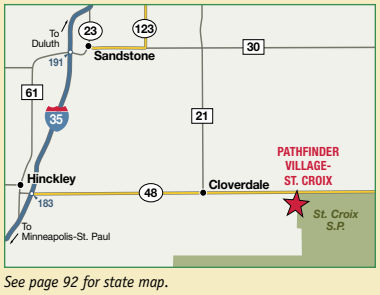

See page 92 for state map.



20-mile area around resort has 25 major and smaller fishing lakes. River canoeing and fishing available on five rivers, including St. Croix River. There are historical sites from the logging and mining era throughout the 500,000 acres of state and federal parks and forests. Nearby are 100 miles of registered trout streams.
DIRECTIONS: From Twin Cities: I-35 N, 77 mi to Hinckley. R (E) on paved SR 48. 14 mi to park on R.

GPS COORDINATES: 46.011°N/-92.6351°W
RV SITES: Full: 0 Partial: 30 Dry: 0
CHECK-IN: Noon
CHECK-OUT: 11:00 a.m.
SEASON: May 1–September 30
MAX. RV LENGTH: 35 feet
NOTATIONS: Resort office is closed after 5 p.m.

30 amps, pull-through, laundry, pets/restrictions, playground, fishing, hiking trails, fishing, outdoor pool, mini golf, tennis, golf, tourist attraction, canoes

HINCKLEY

RESORT NUMBER: 2243 **GOOD SAM RATING:** No rating available **PREMIER RESORT**

St Croix River Resort—Travel Resorts of the Midwest

40756 Grace Lake Road
Hinckley, Minnesota 55037
320-655-0016
sdutcher@travelresorts.com
travelresorts.com

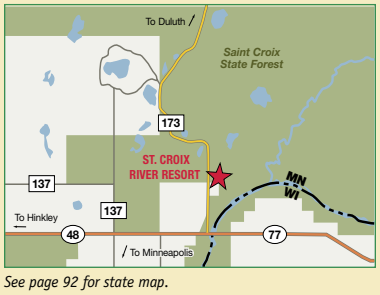

See page 92 for state map.



St. Croix River Resort is located near the St. Croix River and adjacent to the St. Croix State Forest. The spacious cul-du-sac campsites provide privacy not found elsewhere. You can choose quiet relaxation or get involved in as many planned activities as you wish.
DIRECTIONS: From the Twin Cities: I-35 N to Hinckley Ex. R on State Hwy 48 for 23 mi. Just before the St. Croix River turn L on Grace Lake Rd. Resort 1 mi on R.

GPS COORDINATES: 46.056°N/-92.467°W
RV SITES: Full: 15 Partial: 85 Dry: 0
CHECK-IN: 4:00 p.m.–close
CHECK-OUT: 11:00 a.m.
SEASON: May 1–October 22
PEAK SEASON: May 24–September 4
MAX. RV LENGTH: 44 feet
NOTATIONS: Pets must be leashed, cleaned up after, and must be with you or in RV. If pets left in RV, a cell phone # must be left with front desk.

50 amps, pull-through, dump station, visitor mail, laundry, pets/restrictions, internet access, playground, picnic tables, hiking trails, horseshoes, group activities, fishing, volleyball, golf, tourist attraction, canoes, indoor pool, hot showers, gambling casino, fire rings, grocery, rv supplies, gift shop, tenting, firewood, ice

PERHAM

RESORT NUMBER: 279 **GOOD SAM RATING:** 7.5/8★/9 **CLASSIC RESORT**

Golden Eagle RV Village
42492 480th Avenue
Perham, Minnesota 56573
218-346-4386
goldene2@arvig.net
goldeneaglervvillage.com

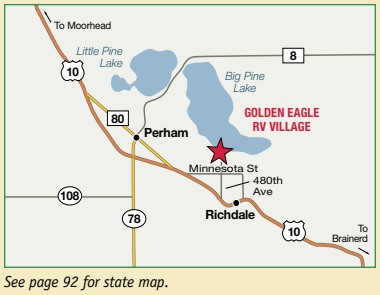

See page 92 for state map.



The resort is located in west central Minnesota on the south end of 4,800-acre Big Pine Lake which is famous for its walleye fishing. Situated in the heart of the lake country, the resort offers large wooded sites on Big Pine Lake. Golden Eagle RV Village is a paradise for summer fun.
DIRECTIONS: From Moorhead: 72 mi E on Hwy 10, 3 mi E of Perham to Minnesota St. E on Minnesota St 2 mi. N on 480th Ave, 1 mi to resort.

GPS COORDINATES: 46.5796°N/-95.4915°W
RV SITES: Full: 150 Partial: 0 Dry: 8
CHECK-IN: 1:00 p.m.–5:00 p.m.
CHECK-OUT: 11:00 a.m.
SEASON: May 14–September 13
MAX. RV LENGTH: 40 feet
NOTATIONS: Check-in until 5 p.m. on weekends. Additional charges: Electric & amenities fee $25/night. Wi-Fi access in clubhouse only.
RENTAL ACCOMMODATIONS: Rental units available. Trip Points not accepted. Contact resort directly. Nonrefundable deposit required.

30 amps, laundry, pets/restrictions, Wi-Fi access, playground, rental units, fishing, boating, recreation hall, fishing, boating, outdoor pool, basketball, beach, golf, tourist attraction, shopping, hot showers, ball field, fire rings, firewood, ice

SPRING GROVE

RESORT NUMBER: 1932 **GOOD SAM RATING:** 8/8.5★/9 **DELUXE RESORT**

Hidden Bluffs Resort—Travel Resorts of the Midwest
22885 County Road 19
Spring Grove, Minnesota 55974
507-498-5881; fax: 507-498-3578
sdutcher@travelresorts.com
travelresorts.com

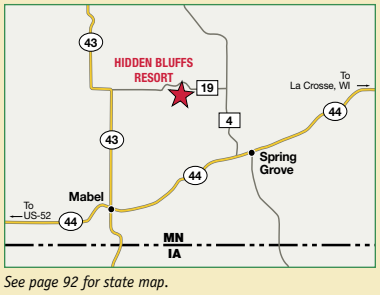

See page 92 for state map.



In the heart of Minnesota's Bluff Country surrounded by Amish communities and endless trout fishing. Nestled in a valley approximately 2.5 hours southeast of the Twin Cities. Hidden amongst a beautiful old growth of hardwood forest and bluffs, this resort offers the best of what are known as natural amenities.
DIRECTIONS: From Spring Grove: Take Hwy 44 out of Spring Grove and turn N onto County Rd 4, continue for 5 mi then turn W onto County Rd 19. Go 3 mi on gravel. Hidden Bluffs will be on the L.

GPS COORDINATES: 43.603°N/-91.7075°W
RV SITES: Full: 60 Partial: 16 Dry: 0
CHECK-IN: 4:00 p.m.
CHECK-OUT: 11:00 a.m.
SEASON: May 1–October 22
PEAK SEASON: May 24–September 4
MAX. RV LENGTH: 75 feet
NOTATIONS: Large, wide grassy sites. Pets must be leashed, cleaned up after, and must be with you or in RV. If pets left in RV, a cell phone # must be left with front desk.

50 amps, pull-through, dump station, visitor mail, laundry, pets/restrictions, internet access, Wi-Fi access, playground, picnic tables, hot tub, fishing, hiking trails, horseshoes, group activities, fishing, outdoor pool, mini golf, basketball, volleyball, shopping, hot showers, fire rings, gift shop, tenting, firewood, handicap access, ice

MISSISSIPPI

PASS-CHRISTIAN

RESORT NUMBER: 509 **GOOD SAM RATING:** 9/8/8 **PREMIER RESORT**

TLC Wolf River Resort

23098 Freddie Frank Road
Pass-Christian, Mississippi 39571
228-452-9100; fax: 228-452-9190
tlcwolfriverresort@gmail.com
tlcwolfriverresort.com



See page 76 for state map.



Waterfront campsites along a private bayou with a private beach on the Wolf River. Five minutes from Mississippi's 26-mile sugar white sand gulf beach! Resort casinos line the coast, located only 10 minutes from Wolf River Resort. Charter fishing opportunities available along with excursions to barrier islands. Less than an hour from the New Orleans French Quarter.
DIRECTIONS: From I-10 E: Ex 24/Menge Ave S towards beach. 2.5 mi across Wolf River Bridge. First L on Freddie Frank Rd. Resort is 0.5 mi on L.

GPS COORDINATES: 30.384°N/-89.2655°W
RV SITES: Full: 140 Partial: 0 Dry: 50
CHECK-IN: 9:00 a.m.–5:00 p.m.
CHECK-OUT: Noon
SEASON: Year-round
PEAK SEASON: November 1–March 31
MAX. RV LENGTH: 45 feet
NOTATIONS: No check-in after 5 p.m. Central Time. Additional charges: 50 amp $5/night, Wi-Fi access in campground $1/night.
RENTAL ACCOMMODATIONS: Rental units available. Trip points not accepted. Contact resort directly.

50 amps, pull-through, visitor mail, laundry, pets/restrictions, internet access, Wi-Fi access, playground, picnic tables, rental units, fishing, horseshoes, boating, recreation hall, fishing, outdoor pool, mini golf, beach, volleyball, golf, tourist attraction, fitness, shopping, propane, hot showers, gambling casino, tenting, ice

MISSOURI

BRANSON

RESORT NUMBER: 834 **GOOD SAM RATING:** 9/9★/8.5 **CLASSIC RESORT**

Branson Ridge RV Resort—Ocean Canyon Resorts

5040 State Highway 265
Branson, Missouri 65616
417-213-5801; fax: 417-338-2949
member.reservations@oceancanyon.com
oceancanyon.com

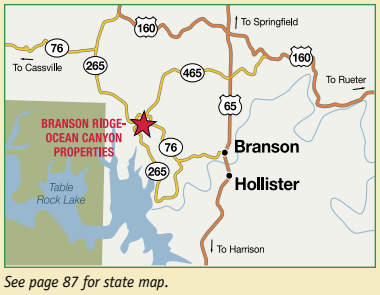

See page 87 for state map.



We invite you to the Heart of the Ozarks for a Branson, Missouri camping experience like no other! Located a mile from Silver Dollar City, local to Table Rock Lake and minutes from Branson's shows. Our resort offers plenty of space and lush views from its sites, and picnic and recreation areas are also available. There is always something to do at Branson Ridge!
DIRECTIONS: From Springfield: Hwy 65 S to Hwy 465. Turn R onto Hwy 465, go 7 mi to Hwy 76. Turn L (W) at the stoplight onto Hwy 76. Go approx 0.5 mi to light at Hwy 265 turn L (S). Resort is approx 0.5 mi on the L. From Arkansas state line: Go N on Hwy 65. Turn L onto Hwy 465 and follow balance of directions above. From Hwy 13 Branson West: Go E on Hwy 76 approx 4 mi. Turn R onto Hwy 265 S.

GPS COORDINATES: 36.6659°N/-93.3287°W
ELEVATION: 1,070 feet
RV SITES: Full: 137 Partial: 42 Dry: 22
CHECK-IN: 2:00 p.m.
CHECK-OUT: 11:00 a.m.
SEASON: April 1–November 30
MAX. RV LENGTH: 45 feet
NOTATIONS: Additional charges: 50 amp $5/night, Wi-Fi $5/night, tax 7.475%.
RENTAL ACCOMMODATIONS: Rental units available. Trip Points not accepted. Contact resort directly.

50 amps, pull-through, laundry, pets/restrictions, internet access, Wi-Fi access, playground, picnic tables, restaurant/snack bar, rental units, hiking trails, group activities, recreation hall, fishing, outdoor pool, basketball, golf, tourist attraction, indoor pool, hot showers, fire rings, grocery, rv supplies, firewood, handicap access, ice

BRANSON

RESORT NUMBER: 144 **GOOD SAM RATING:** 9/9★/9 **DELUXE RESORT**

Treasure Lake RV Resort
1 Treasure Lake Drive
Branson, Missouri 65616
417-334-1040; fax: 417-334-5522
reservations@tlresort.com
tlresort.com

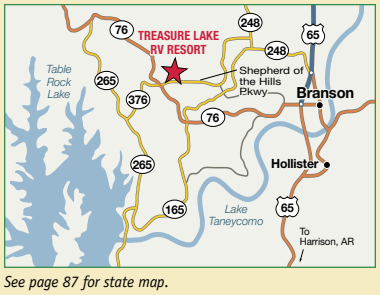

See page 87 for state map.



This resort is deep in the heart of Ozark Mountain country and minutes away from a large variety of recreational facilities including the Tri-Lakes for fishing and boating. Less than three miles away are Shepherd of the Hills, Silver Dollar City, White Water, and many theaters.
DIRECTIONS: From Hwy 65: Ex Hwy 248 W. 2 mi (just past Hobby Lobby). R at the Y. L at SOH Expy. Resort is on R next to IMAX. From Hwy 13: E at Hwy 76. Follow to SOH Expy (just past Butterfly Palace). L, then L again at bottom of hill.

GPS COORDINATES: 36.6549°N/-93.2879°W
RV SITES: Full: 587 Partial: 21 Dry: 0
CHECK-IN: 8:00 a.m.–9:00 p.m.
CHECK-OUT: 2:00 p.m.
SEASON: Year-round
MAX. RV LENGTH: 45 feet
NOTATIONS: Only one Coast Family & Friends benefit reservation allowed on property at a time. Additional charges: Surcharge $10/night, tax, refundable security card deposit $10. Internet access in clubhouse and Wi-Fi access in campground.
RENTAL ACCOMMODATIONS: Rental units available. Trip Points not accepted. Contact resort directly. Family benefit units not available.

50 amps, pull-through, dump station, laundry, pets/restrictions, internet access, Wi-Fi access, playground, picnic tables, restaurant/snack bar, rental units, fishing, shuffleboard, hiking trails, horseshoes, group activities, recreation hall, church services, boating, outdoor pool, mini golf, basketball, tennis, volleyball, golf, game room, tourist attraction, fitness, shopping, propane, indoor pool, hot showers, ball field, fire rings, rv supplies, gift shop, tenting, firewood, ice, grills

CLARKSVILLE

RESORT NUMBER: 573 **GOOD SAM RATING:** 8/7/9 **DELUXE RESORT**

Tievoli Hills Resort—Family Resorts and Travel
25795 Highway N
Clarksville, Missouri 63336
573-242-3577; fax: 573-242-3288
ctucker@crowndiversified.com

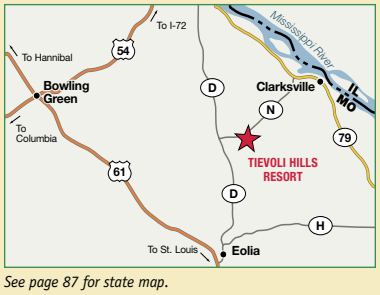

See page 87 for state map.



Hidden in the Mississippi River countryside, one of the best amenity packages in the Midwest offering a country club theme over 160 acres, surrounded by thousands of acres of undeveloped, natural land. Day trip to Hannibal, Mark Twain Lake, or St. Louis.
DIRECTIONS: From I-70 W of St Louis: Hwy 79 N to Clarksville. 2 mi past Clarksville. Hwy N 4 mi W to resort on L.

GPS COORDINATES: 39.3306°N/-90.9867°W
RV SITES: Full: 82 Partial: 0 Dry: 0
CHECK-IN: 24 hours
CHECK-OUT: 11:00 a.m.
SEASON: Year-round
PEAK SEASON: May 26–November 1
MAX. RV LENGTH: 45 feet
NOTATIONS: Additional charges: Mandatory utility fee $18/night. Wi-Fi available in office.
RENTAL ACCOMMODATIONS: Rental units available. Trip Points not accepted. Contact resort directly.

50 amps, pull-through, dump station, laundry, pets/restrictions, Wi-Fi access, playground, picnic tables, rental units, fishing, horseshoes, recreation hall, outdoor pool, mini golf, tennis, game room, tourist attraction, shopping, canoes, hot showers, paddle boats, fire rings, firewood, ice, grills

MISSOURI

OWENSVILLE

RESORT NUMBER: 177 **GOOD SAM RATING:** 7.5/8/9 **PREMIER RESORT**

Lost Valley Lake Resort

2334 Highway ZZ
Owensville, Missouri 65066
800-489-2100; res.: 800-865-2100
reservations@lostvalleylake.com
lostvalleylake.com



See page 87 for state map.



Located 75 miles west of St. Louis, this resort has 537 acres of gentle hills, rich foliage, four stocked lakes and a 44,000 square foot activity center with family activities scheduled year-round. Many must-see attractions located within a few miles. Nearby: Six Flags St. Louis, Meramec Caverns, and the German village of Hermann-famous for its wineries, Maifest and Octoberfest.
DIRECTIONS: From I-270 at St Louis: I-44 W 30 mi to Hwy 50. Hwy 50 W approx 28 mi. R on Hwy Y. L on Hwy ZZ. Resort 6 mi on L.

GPS COORDINATES: 38.4759°N/-91.3978°W
RV SITES: Full: 197 Partial: 82 Dry: 0
CHECK-IN: 3:00 p.m.–midnight
CHECK-OUT: 11:00 a.m.
SEASON: Year-round
MAX. RV LENGTH: 50 feet
NOTATIONS: Wi-Fi in public buildings and at a few sites.
RENTAL ACCOMMODATIONS: Rental units available. Trip Points not accepted. Contact resort directly.

50 amps, dump station, visitor mail, laundry, pets/restrictions, internet access, Wi-Fi access, playground, picnic tables, restaurant/snack bar, rental units, hot tub, fishing, shuffleboard, hiking trails, horseshoes, group activities, boating, recreation hall, outdoor pool, mini golf, basketball, beach, tennis, volleyball, golf, tourist attraction, fitness, shopping, propane, spa, canoes, indoor pool, hot showers, ball field, paddle boats, fire rings, grocery, gift shop, firewood, handicap access

NEVADA

PAHRUMP

RESORT NUMBER: 349 **GOOD SAM RATING:** 9/10★/9.5 **CLASSIC RESORT**

Preferred RV Resort

1801 Crawford Way
Pahrump, Nevada 89048
775-727-4414; fax: 775-727-4603
reservations@preferredrv.com
preferredrv.com

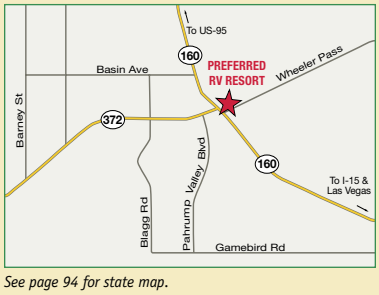

See page 94 for state map.



The resort is located in the heart of downtown, in short walking distance of gambling, dining, shopping & bowling. Clean restrooms & showers, 100 pull-through sites, 50 amp service at every site.
DIRECTIONS: From I-15 in Las Vegas: Ex 33/Blue Diamond Pahrump Hwy 160. NW 55 mi. R at Hwy 372 (Gold Town Casino). R 1,000 ft to resort.

GPS COORDINATES: 36.2113°N/-115.9821°W
ELEVATION: 2,695 feet
RV SITES: Full: 270 Partial: 0 Dry: 0
CHECK-IN: 10:00 a.m.–9:00 p.m.
CHECK-OUT: 11:00 a.m.
SEASON: April 1–December 31
MAX. RV LENGTH: 45 feet
NOTATIONS: No tent camping. Visit us on Facebook and YouTube. Additional charges: Utility fee $5.50/night. From Oct 1-Dec 31 call resort directly for Coast reservations due to limited space availability.
RENTAL ACCOMMODATIONS: Rental units available. Trip Points not accepted. Contact resort directly.

50 amps, pull-through, dump station, visitor mail, laundry, pets/restrictions, internet access, Wi-Fi access, playground, picnic tables, rental units, hot tub, shuffleboard, horseshoes, group activities, outdoor pool, golf, fitness, shopping, propane, indoor pool, hot showers, gambling casino, ice

TIJERAS

RESORT NUMBER: 164 **GOOD SAM RATING:** 6.5/8★/6 **DELUXE RESORT**

Hidden Valley Resort

844B State Highway 333
Tijeras, New Mexico 87059
505-281-3363; fax: 505-281-2026
info@hiddenvalley-rvpark.com
hiddenvalley-rvpark.com

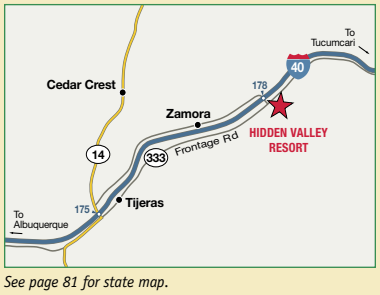

See page 81 for state map.



Resort is 10 miles east of Albuquerque, a short distance from the Sandia Crest Ski and Recreation Area. Nearby: national forest, ghost towns, Indian pueblos, Rio Grande Zoo, Coronado Ruins and Monument. Albuquerque's western edge reveals a history page of petroglyphs, volcano cliffs, and the Folsom Man Site.
DIRECTIONS: From I-40: Ex 178. At stop sign turn towards S Frontage Rd/Hwy 333 (old US 66) at Zuzax Gas Mart. Park on E side of Gas Mart. Entrance is uphill on R.

GPS COORDINATES: 35.105°N/-106.3394°W
ELEVATION: 6,607 feet
RV SITES: Full: 104 Partial: 2 Dry: 0
CHECK-IN: 1:00 p.m.–4:00 p.m.
CHECK-OUT: 11:00 a.m.
SEASON: Year-round
PEAK SEASON: May 1–October 15
MAX. RV LENGTH: 45 feet
NOTATIONS: When towing a vehicle, must unhook after check-in before going to site due to hilly terrain. Coast rate not honored in Oct during Balloon Fest. June is in high demand, make reservation as early as possible. Rate includes 2 people. Additional charges: Resort fee $25/night, utility fee $6/night. After hours check-in box. Internet access in clubhouse, Wi-Fi access in lower level sites only.

50 amps · pull-through · dump station · visitor mail · laundry · pets/restrictions · internet access · Wi-Fi access · playground · picnic tables · hiking trails · recreation hall · outdoor pool · basketball · tourist attraction · hot showers · gift shop · tenting

BLISS

RESORT NUMBER: 71 **GOOD SAM RATING:** 7/9★/8 **DELUXE RESORT**

Faun Lake

5124 Pleasant Valley Road
Bliss, New York 14024
585-322-7300; fax: 585-322-7330
faunlake.office@gmail.com
faunlake.com

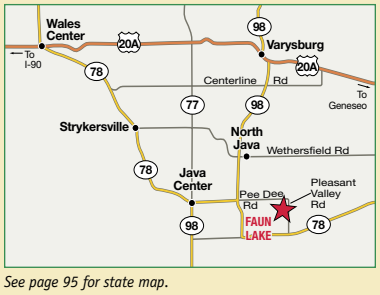

See page 95 for state map.



In a scenic setting 38 mi southeast of Buffalo and 50 mi southwest of Rochester in beautiful Western New York. The wilderness surrounding the lake contains many nature trails, and the resort has many facilities for sports. Activities center, swimming, boating, and fishing in the lovely Faun Lake.
DIRECTIONS: From Buffalo: I-90 6 mi W to Ex 54. S (R) on SR 400. 11 mi to the town of E Aurora. Ex 28 E onto SR 20A. 2 mi, bear R on SR 78. S 14 mi to Jct of SR 78 and SR 98 E of Java Center. Straight on Pee Dee Rd. 3 mi to Pleasant Valley Rd. S (R) on Pleasant Valley Rd. 0.2 mi to entrance of park on the R. Do not pull in drive. Park on roadside to register at office.

GPS COORDINATES: 42.6462°N/-78.2837°W
RV SITES: Full: 0 Partial: 22 Dry: 0
CHECK-IN: 9:00 a.m.–4:00 p.m.
CHECK-OUT: Noon
SEASON: May 1–September 30
PEAK SEASON: July 1–September 30
MAX. RV LENGTH: 35 feet
NOTATIONS: Office hours 9 a.m.-4 p.m. until Labor Day. Must check-in at office. If after hours, come into office next business day to check-in. Clubhouse, pool and hot tub are 0.5 mi from our Coast to Coast area.

30 amps · dump station · laundry · pets/restrictions · playground · picnic tables · hot tub · fishing · hiking trails · horseshoes · group activities · recreation hall · outdoor pool · basketball · beach · volleyball · propane · hot showers · ball field · fire rings · tenting

EAST OTTO

RESORT NUMBER: 75 **GOOD SAM RATING:** No rating available **DELUXE RESORT**

Allegany Mountain Resort
6994 Plato Road
East Otto, New York 14729
716-699-2352; fax: 716-699-2882
amrreservations@yahoo.com
alleganymountainresort.com



See page 95 for state map.



Allegany Mountain Resort surrounds a spring-fed, 66-acre lake with 2.5 miles of shoreline. Loads of free amenities for all ages are a perfect way to spend a hot summer day! You can soak up the sun at our two outdoor pools or go fishing in one of our rent-free boats where the bass and panfish are plentiful. Our resort is a short 10-minute drive to the quaint village of Ellicottville.

DIRECTIONS: Do not follow GPS. From Buffalo: Hwy 219 S off I-90 for 40 mi. R on Plato Rd, 3 mi to entrance. From Canada: Queen Elizabeth Way S to Peace Bridge to USA. I-90 S to I-90 interchange. I-90 W to Ex 55 at Hwy 219 Expy. Hwy 219 to the end of Expy. R to light and turn L. Stay on Hwy 219 S 12 mi S of Springville. R on Plato Rd. Follow signs to resort.

GPS COORDINATES: 42.4246°N/-78.6926°W
RV SITES: Full: 0 Partial: 230 Dry: 0
CHECK-IN: 11:00 a.m.–5:00 p.m.
CHECK-OUT: 2:00 p.m.
SEASON: May 1–October 15
PEAK SEASON: July 1–August 31
MAX. RV LENGTH: 37 feet
NOTATIONS: Additional charges: Electric $3/night, day campers $5/day per person, guest fee $5/day per person. No Wi-Fi access. Water and electric sites only.

50 amps · dump station · laundry · pets/ restrictions · playground · picnic tables · restaurant/ snack bar · hot tub · fishing · shuffleboard · hiking trails · horseshoes · group activities · boating · recreation hall · outdoor pool · mini golf · basketball · tennis · volleyball · propane · canoes · indoor pool · hot showers · ball field · paddle boats · fire rings · gift shop · tenting · firewood · ice

GREENFIELD CENTER

RESORT NUMBER: 1600 **GOOD SAM RATING:** 7.5/6.5/9.5 **DELUXE RESORT**

Saratoga Escape Lodges & RV Park
265 Brigham Road
Greenfield Center, New York 12833
518-893-0537; fax: 518-893-5110
saratogaescapecamp@gmail.com
saratogaescape.com

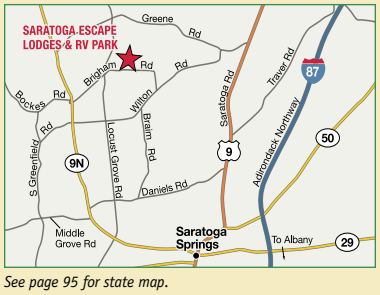

See page 95 for state map.



Our beautiful resort has a vast array of amenities for every age including a beautiful private spring-fed lake with beach area. We are just minutes from the famous Saratoga Race Track, SPAC, and downtown shopping on Broadway. Beautiful Lake George, Queen of the American Lakes, is an easy 20 minute drive. We are convenient to white water rafting, the beautiful Adirondack Mountains, and numerous historic sites.

DIRECTIONS: From NYS Trwy Ex 24: N onto N-Way (87N) to Ex 16. L to light. L onto Rte 9 to Gailor Rd. R to Brigham Rd. R to resort.

GPS COORDINATES: 43.1372°N/-73.8765°W
RV SITES: Full: 10 Partial: 110 Dry: 10
CHECK-IN: Noon
CHECK-OUT: Noon
SEASON: May 19–October 9
MAX. RV LENGTH: 40 feet
NOTATIONS: Rate includes water, 4 persons, dump station or sewer. Additional charges: Honey wagon $12. Drive-ups not accepted.
RENTAL ACCOMMODATIONS: Rental units available. Trip Points not accepted. Contact resort directly.

30 amps · dump station · cable tv · visitor mail · laundry · pets/ restrictions · Wi-Fi access · playground · picnic tables · rental units · fishing · horseshoes · group activities · boating · recreation hall · fishing · boating · outdoor pool · mini golf · golf · game room · tourist attraction · shopping · propane · canoes · hot showers · gambling casino · fire rings · grocery · gift shop · tenting · firewood · ice

HOLLAND

RESORT NUMBER: 659 **GOOD SAM RATING:** 6/4.5/6.5 **CLASSIC RESORT**

Three Valley Campground

9766 Olean Road
Holland, New York 14080
716-537-2372; fax: 716-537-2095
info@threevalley.com
threevalley.com



See page 95 for state map.



Three Valley is a 450-acre resort with sunny meadows, rolling hills and wooded areas. Fun for the whole family on two large lakes for water sports and 20 miles of nature and wildlife trails. Easy driving distance to Niagara Falls, Letchworth State Park, Lake Erie, downhill ski resorts and Holland International Speedway.
DIRECTIONS: From SE of Buffalo off I-90 Aurora Expwy (Hwy 400): 15 mi S to Hwy 16 through Holland. 2.5 mi to resort on Hwy 16.

GPS COORDINATES: 42.6137°N/-78.5088°W
RV SITES: Full: 0 Partial: 120 Dry: 0
CHECK-IN: 3:00 p.m.
CHECK-OUT: Noon
SEASON: June 1–September 1
MAX. RV LENGTH: 30 feet
NOTATIONS: 50 amp service not available.

30 amps, dump station, laundry, pets/restrictions, playground, picnic tables, fishing, hiking trails, horseshoes, group activities, recreation hall, fishing, outdoor pool, basketball, volleyball, game room, tourist attraction, propane, hot showers, ball field, fire rings, grocery, gift shop, firewood, ice

LOCKPORT

RESORT NUMBER: 646 **GOOD SAM RATING:** 8.5/9.5/10 **CLASSIC RESORT**

Niagara's Lazy Lakes Resort

4312 Church Road
Lockport, New York 14094
800-874-2957; fax: 716-433-2625
ccc@lazylakes.com
lazylakes.com



See page 95 for state map.



Niagara's Lazy Lakes Resort is in the heart of Niagara and is known as Western New York's Best Kept Secret. Only 15 minutes from the Canadian border, plan on visiting many of the local and Canadian attractions such as Niagara Falls, Lake Ontario (salmon fishing), Old Fort Niagara, and Toronto.
DIRECTIONS: From 1-90 Wbnd: Ex 50 to I-290 to US Hwy 62, Ex 3 (Niagara Falls Blvd/US Hwy 62). Continue N to Rt 425, take Rt 425 to Rt 104. Turn W on Rt 104 for 1.5 mi to Church Rd. N on Church Rd, resort entrance is 1000 ft ahead on L.

GPS COORDINATES: 43.2067°N/-78.8526°W
ELEVATION: 300 feet
RV SITES: Full: 0 Partial: 265 Dry: 0
CHECK-IN: Noon–6:00 p.m.
CHECK-OUT: 11:00 a.m.
SEASON: May 1–October 31
MAX. RV LENGTH: 45 feet
NOTATIONS: Additional charges: 50 amp $4/night, arrival dump station fee $25, honeywagon $15. No sewer sites. Free Wi-Fi at south pool and clubhouse. No golf carts. No pit bulls.
RENTAL ACCOMMODATIONS: Rental units available. Trip Points not accepted. Contact resort directly.

50 amps, pull-through, dump station, laundry, pets/restrictions, Wi-Fi access, playground, picnic tables, rental units, fishing, shuffleboard, horseshoes, group activities, boating, recreation hall, church services, fishing, boating, outdoor pool, basketball, beach, golf, game room, tourist attraction, shopping, propane, canoes, hot showers, gambling casino, fire rings, grocery, rv supplies, gift shop, firewood, handicap access, ice

NEW YORK

PARISH

RESORT NUMBER: 689 **GOOD SAM RATING:** 8.5/8/9.5 **PREMIER RESORT**

Bass Lake Resort—
Travel Resorts of America
132 Crim Road
Parish, New York 13131
315-728-9437; res.: 855-332-9541
blrreservations@travelresorts.com
travelresorts.com



See page 95 for state map.



When glaciers moved out of the New York area, 244 acres of woodland and meadows, overlooking a sparkling, spring-fed pond were left behind. Little Salmon River makes its way from Lake Ontario. Evergreens, maple, and birch surround the campsites, with recreational amenities to make your vacation memorable.
DIRECTIONS: From I-81: Ex 33/Parish. Rte 69 3.5 mi E to Crim Rd. 0.5 mi N to resort.

GPS COORDINATES: 43.4033°N/-76.0451°W
ELEVATION: 100 feet
RV SITES: Full: 151 Partial: 155 Dry: 0
CHECK-IN: 1:00 p.m.
CHECK-OUT: 11:00 a.m.
SEASON: May 1–October 10
MAX. RV LENGTH: 40 feet
NOTATIONS: Additional charges: Honeywagon $12 for non-sewer sites. No outside firewood permitted.
RENTAL ACCOMMODATIONS: Rental units available. Trip Points not accepted. Contact resort directly.

50 amps · dump station · laundry · pets/ restrictions · internet access · Wi-Fi access · playground · picnic tables · restaurant/ snack bar · rental units · fishing · horseshoes
group activities · recreation hall · church services · fishing · outdoor pool · mini golf · basketball · volleyball · golf · game room · tourist attraction
canoes · hot showers · ball field · paddle boats · fire rings · grocery · rv supplies · gift shop · tenting · firewood · handicap access · ice

NORTH CAROLINA

JACKSON SPRINGS

RESORT NUMBER: 379 **GOOD SAM RATING:** 8/10★/9 **PREMIER RESORT**

Sycamore Lodge—
Travel Resorts of America
1059 Sycamore Lane
Jackson Springs, North Carolina 27281
855-332-9541
reservations@travelresorts.com
travelresorts.com

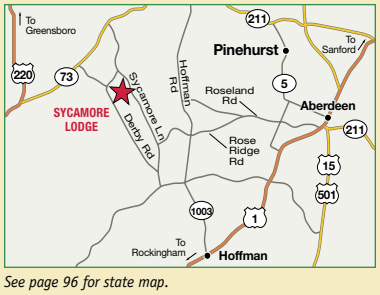

See page 96 for state map.



Seventy miles south of Raleigh, Sycamore Lodge's large clubhouse sits among pines and overlooks the resort's terraced grounds and two-acre lake. The Golf Hall of Fame and other golf-oriented activities, including some of the best courses in the country, are nearby.
DIRECTIONS: From Hwy 15-501/Hwy 211 and Hwy 1 in Aberdeen: S 0.2 mi on Hwy 1 to Roseland Rd. W (R) 4.5 mi to Rose Ridge Rd. SW (L fork) 5.2 mi to Sycamore Ln. NW (R) 2.8 mi to resort.

GPS COORDINATES: 35.276°N/-79.6073°W
RV SITES: Full: 161 Partial: 15 Dry: 0
CHECK-IN: 1:00 p.m.
CHECK-OUT: 11:00 a.m.
SEASON: Year-round
PEAK SEASON: May 15–September 15
MAX. RV LENGTH: Unlimited
NOTATIONS: Honey Wagon is free on Mon and Fri for non-sewer sites.
RENTAL ACCOMMODATIONS: Rental units available. Trip Points not accepted. Contact resort directly.

50 amps · pull-through · visitor mail · laundry · pets/ restrictions · internet access · Wi-Fi access · playground · rental units · hot tub · fishing · shuffleboard · horseshoes
recreation hall · church services · outdoor pool · mini golf · volleyball · golf · game room · tourist attraction · propane · canoes · paddle boats · grocery · gift shop

RODANTHE

RESORT NUMBER: 521 **GOOD SAM RATING:** 10/10★/10 **CLASSIC RESORT**

Camp Hatteras

24798 NC Highway 12
Rodanthe, North Carolina 27968
252-987-2777
camping@camphatteras.com
camphatteras.com

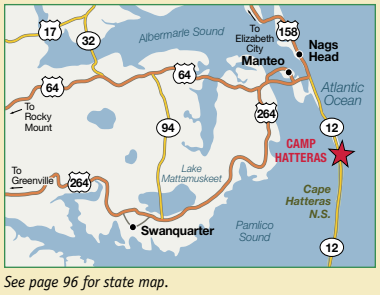

See page 96 for state map.



On the beautiful Outer Banks, just a few miles south of Nags Head Beach area. Less than an hour away are the Wright Brothers National Memorial, Fort Raleigh Historical Site, Cape Hatteras National Seashore, and Oregon Inlet Fishing Center. There is over 2,000 feet of unspoiled waterfront from sound to ocean.
DIRECTIONS: From Hwy 64 E or Hwy 158 E to Nags Head: S on Rte 12. 24 mi past Oregon Inlet on the S edge of Rodanthe.

GPS COORDINATES: 35.5782°N/-75.4666°W
RV SITES: Full: 400 Partial: 0 Dry: 0
CHECK-IN: 1:00 p.m.
CHECK-OUT: 11:00 a.m.
SEASON: Year-round
MAX. RV LENGTH: 45 feet
NOTATIONS: Late check-in available. Additional charges: Cable TV $3/night. Internet access in clubhouse, Wi-Fi access not guaranteed in campground. Coast sites are on the soundside interior of the park. 1 p.m. check-in strictly enforced. Resort is using pre-pay and a remote check-in service. For cable TV call Camp Hatteras directly. Please allow 24 hrs for your reservation to be uploaded before calling the resort.

50 amps, cable tv, laundry, pets/restrictions, internet access, Wi-Fi access, playground, picnic tables, hot tub, fishing, shuffleboard, horseshoes, group activities, recreation hall, church services, fishing, boating, outdoor pool, mini golf, basketball, beach, tennis, golf, game room, tourist attraction, propane, indoor pool, hot showers, grocery, rv supplies, gift shop, tenting, handicap access, ice

WAYNESVILLE

RESORT NUMBER: 588 **GOOD SAM RATING:** 9/9.5★/9 **CLASSIC RESORT**

Pride Resort

4394 Jonathan Creek Road
Waynesville, North Carolina 28785
800-926-8191; fax: 828-926-3081
info@pridervresort.com
pridervresort.com

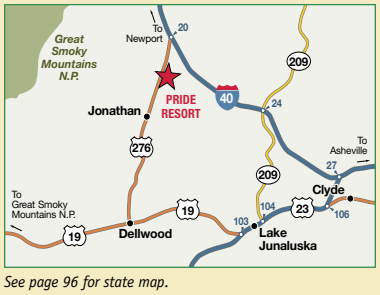

See page 96 for state map.



Just outside the Great Smoky Mountains National Park near the most popular attractions in Western North Carolina. Nearby: Ghost town, Maggie Valley, Asheville, Cherokee Indian Reservation, Harrah's Casino, 1700s Cherokee Village, Cherokee Museum, and seasonal activities at the reservation.
DIRECTIONS: From I-40: Ex 20 to Hwy 276. 1.5 mi to resort on L.

GPS COORDINATES: 35.5834°N/-83.0124°W
RV SITES: Full: 140 Partial: 0 Dry: 0
CHECK-IN: 1:00 p.m.
CHECK-OUT: Noon
SEASON: Year-round
MAX. RV LENGTH: 40 feet
NOTATIONS: After making RV site reservation with Coast, call resort for confirmation. Credit card is required on file for resort fee. Site includes 6 guests total (no age limit). Additional charges: Resort fees $30/night, add'l person $6/night. Coast reservations A & B rows only. No Coast reservations Oct or holidays. Central Wi-Fi access in campground, Internet access in clubhouse. Drive-ups not accepted.

50 amps, pull-through, visitor mail, pets/restrictions, internet access, Wi-Fi access, playground, hot tub, shuffleboard, horseshoes, church services, outdoor pool, mini golf, game room

OHIO

ANDOVER

RESORT NUMBER: 80 **GOOD SAM RATING:** 8/8★/9 **CLASSIC RESORT**

Holiday Camplands
4273 Pymatuning Lake Road
Andover, Ohio 44003
440-293-7116; fax: 440-293-6545
randyg130@gmail.com
holidaycamplands.com

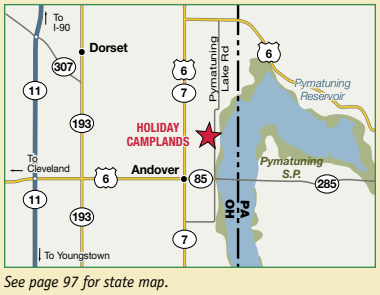

See page 97 for state map.



Resort is 25 miles from Lake Erie. Nearby Pymatuning Lake covers 16,000 acres and is 16 miles long with 70 miles of shoreline. Many free boating ramps for fishing and recreational boats. State beach on the lake. Deer, rabbit, squirrel, duck, and geese hunting in season. Conneaut Lake for water skiing.
DIRECTIONS: From Cleveland: Hwy 6 E to Andover. E on Rte 85 to Pymatuning Lake Rd. L 2 mi to resort.

GPS COORDINATES: 41.6358°N/-80.5422°W
RV SITES: Full: 0 Partial: 30 Dry: 0
CHECK-IN: 9:00 a.m.–10:00 p.m.
CHECK-OUT: 9:00 a.m.–10:00 p.m.
SEASON: April 23–October 15
MAX. RV LENGTH: 45 feet
NOTATIONS: Wi-Fi access available.

30 amps · dump station · laundry · pets/ restrictions · Wi-Fi access · playground · picnic tables · fishing · shuffleboard · horseshoes · group activities · recreation hall · fishing · boating · outdoor pool · mini golf · basketball · beach · tennis · volleyball · golf · hot showers · ball field · fire rings · tenting · firewood · ice

OHIO

DIAMOND

RESORT NUMBER: 83 **GOOD SAM RATING:** 7/8.5/8.5 **CLASSIC RESORT**

Leisure Lake
5393 State Route 225
Diamond, Ohio 44412
330-953-9314; fax: 330-358-7419
info@leisurelakepark.com
leisurelakepark.com



See page 97 for state map.



We are located between Youngstown and Akron, two miles from West Branch Reservoir, a 2,650-acre lake in West Branch State Park. Marina and two boat ramps on the south shore, water skiing (unlimited horsepower), fishing for smallmouth bass, walleye, catfish, bluegill and crappie. 1,100 feet of swimming beach, picnic areas nearby, and Lake Milton also nearby.
DIRECTIONS: Midway between Youngstown and Akron off I-76. From I-76: Take Hwy 225 N, 2 mi to resort.

GPS COORDINATES: 41.0993°N/-81.0982°W
RV SITES: Full: 32 Partial: 279 Dry: 0
CHECK-IN: 10:00 a.m.–6:00 p.m.
CHECK-OUT: Noon
SEASON: April 1–September 30
MAX. RV LENGTH: 45 feet
NOTATIONS: Additional charges: Amenity fee $20/night. We are a member-owned, volunteer park. A volunteer will contact you by text from 330-953-9314 with park info and ask for your ETA to better assist you the day of your arrival. Please use cell phone number for reservations. Office only open Sat & Sun. Pool hours 10 a.m.-9 p.m. Full hook-up sites avail (water, sewer, 30 and 50 amp). Drive-ups not accepted.

50 amps · laundry · pets/ restrictions · playground · fishing · recreation hall · fishing · boating · mini golf · basketball · beach · indoor pool

HUNTSVILLE

RESORT NUMBER: 2428 **GOOD SAM RATING:** 8.5/9.5★/9.5 **DELUXE RESORT**

Indian Lake Resort—Venture Out Resorts
3939 County Road 37
Huntsville, Ohio 43324
888-249-1995
info@ventureoutresorts.com
ventureoutresorts.com



See page 97 for state map.



Indian Lake Resort is a family-friendly outdoor resort located in West Central Ohio close to scenic Indian Lake. Modern amenities, indoor swimming pool, kid's playground, large mature trees, and peaceful creek provide the perfect setting for a memorable camping experience.
DIRECTIONS: From Columbus: 63 mi W on US-33. From Dayton: 50 mi N on I-75 to Ex 102. 20 mi on OH-274 E. 1 mi E on US-33. W on CR 37. 0.5 mi to resort on L.

GPS COORDINATES: 40.42634°N/-83.80933°W
RV SITES: Full: 115 Partial: 0 Dry: 0
CHECK-IN: 2:00 p.m.–5:00 p.m.
CHECK-OUT: Noon
SEASON: May 1–October 8
PEAK SEASON: May 1–October 8
MAX. RV LENGTH: Unlimited
RENTAL ACCOMMODATIONS: Rental units available. Trip Points not accepted. Contact Venture Out reservations department directly.

50 amps, pull-through, pets/restrictions, playground, rental units, fishing, recreation hall, fishing, boating, golf, game room, indoor pool, hot showers, grocery, rv supplies

JEFFERSON

RESORT NUMBER: 606 **GOOD SAM RATING:** 8/9★/8 **DELUXE RESORT**

Millbrook Outdoor Resort
4051 State Route 46 South
Jefferson, Ohio 44047
440-484-4000; fax: 440-294-3992
memberservices@gomillbrook.com
millbrookresortohio.com



See page 97 for state map.



Located between Ohio's three largest recreational lakes; Erie, Pymatuning & Mosquito. Nearby: Historic train rides, wineries, covered bridge tours, amusement and water fun parks, casino, canoe river, golf courses, historic lighthouse, beaches, marine & wildlife museums, historical landmarks.
DIRECTIONS: From Cleveland/Erie: I-90 to Hwy 11 S, to Ex SR 46 S. 18 mi to resort on R. From Youngstown/Pittsburgh: Hwy 11 N, to Ex Hwy 6 W, to SR 46 N. 2.5 mi to resort on L. From Akron/Canton: I-76 E, to I-80 E, to Hwy 11 N, to Ex Hwy 6 W, to SR 46 N. 2.5 mi to resort on L.

GPS COORDINATES: 41.6397°N/-80.7807°W
RV SITES: Full: 0 Partial: 150 Dry: 0
CHECK-IN: 3:00 p.m.–7:00 p.m.
CHECK-OUT: 11:00 a.m.
SEASON: May 1–October 13
PEAK SEASON: June 1–August 1
MAX. RV LENGTH: 39 feet
NOTATIONS: Office and pool closed on Tue. No check-in on Tue. No sewer sites offered through Coast.
RENTAL ACCOMMODATIONS: Rental units available. Trip Points not accepted. Contact resort directly.

30 amps, pull-through, dump station, laundry, pets/restrictions, internet access, playground, picnic tables, rental units, fishing, hiking trails, horseshoes, group activities, boating, recreation hall, mini golf, basketball, beach, volleyball, golf, game room, tourist attraction, fitness, propane, canoes, indoor pool, hot showers, ball field, paddle boats, gambling casino, fire rings, tenting, firewood, ice

OHIO

KIMBOLTON

RESORT NUMBER: 1566 **GOOD SAM RATING:** 8/9★/8.5 **PREMIER RESORT**

Rocky Fork Ranch—Travel Resorts of America
74978 Broadhead Road
Kimbolton, Ohio 43749
855-332-9541
rfr_reservations@travelresorts.com
travelresorts.com

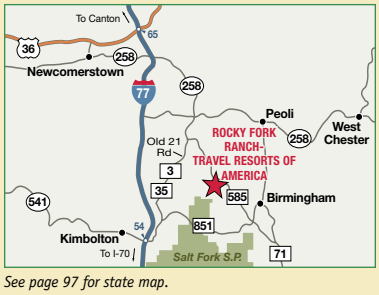

See page 97 for state map.



Nestled in the wooded hillside of Southeastern Ohio. Next door at Salt Forks State Park is fabulous fishing and one of Ohio's premier 18-hole golf courses.
DIRECTIONS: Do not follow GPS. From the N: I-77 S to Ex 65 Newcomerstown/SR 36. SR 36 W. At the flashing caution light (SR 258) turn L. Follow SR 258 approx 8 mi. At the top of hill SR 258 will turn to L. Stay straight onto Salt Fork Rd for approx 1 mi. L on Broadhead Rd for approx 3.5 mi to the resort area. From the South: Take I-77 N to Kimbolton Ex 54. At stop sign, turn R. Go 0.5 mi to next stop sign at Old Hwy 21/Co Rd 35. Turn L onto Old Hwy 21 for approx 10 mi to the intersection of Broadhead Rd. Turn R 3.5 mi to Rocky Fork Rd.

GPS COORDINATES: 40.1891°N/-81.4858°W
RV SITES: Full: 49 Partial: 249 Dry: 0
CHECK-IN: 1:00 p.m.
CHECK-OUT: 11:00 a.m.
SEASON: Year-round
PEAK SEASON: May 15–September 15
MAX. RV LENGTH: 40 feet
NOTATIONS: Please give exact length of camper and if your camper has slide-outs. Site includes water and electric. We only accept Coast Trip Points. Nov 1-May 15 water not available to sites.
RENTAL ACCOMMODATIONS: Rental units available. Trip Points not accepted. Contact resort directly.

50 amps · pull-through · pets/restrictions · internet access · Wi-Fi access · rental units · recreation hall · fishing · outdoor pool · mini golf · basketball · tennis · volleyball · golf · tourist attraction · fitness · indoor pool

OHIO

LOUDONVILLE

RESORT NUMBER: 416 **GOOD SAM RATING:** 8/10★/8 **PREMIER RESORT**

Wally World Riverside Resort—Travel Resorts of Ohio
16121 County Road 23
Loudonville, Ohio 44842
855-559-2559
wwstore1@travelresorts.com
travelresorts.com



See page 97 for state map.



Wally World Riverside Resort is set in a peaceful valley along the Mohican River in the heart of Amish country halfway between Columbus and Cleveland. The Mohican and Malabar Farm State Parks are nearby. Wally Road has been designated as an Ohio State Scenic Byway and the Mohican River an Ohio State Scenic River.
DIRECTIONS: From Cleveland: S on I-71 to Rte 30. E on Rte 30 to Rte 60. S on Rte 60 to Loudonville. S on SR 3 for 1 mi to Wally Rd. L on Wally Rd. 4.5 mi to resort. From Columbus: N on I-71 to Rte 97. E on Rte 97 to SR 3. N on SR 3 for 1 mi to Wally Rd. R on Wally Rd. 4.5 mi to resort. GPS: Use best route, not shortest route.

GPS COORDINATES: 40.5898°N/-82.19°W
RV SITES: Full: 5 Partial: 205 Dry: 10
CHECK-IN: 1:00 p.m.
CHECK-OUT: 11:00 a.m.
SEASON: April 1–November 13
PEAK SEASON: May 15–September 15
MAX. RV LENGTH: 40 feet
NOTATIONS: Additional charges: Honey wagon $15 on Mon & Thu, honey wagon emergency service $25. Water not turned on until Apr 30.

50 amps · dump station · laundry · pets/restrictions · Wi-Fi access · playground · picnic tables · fishing · group activities · recreation hall · fishing · boating · outdoor pool · mini golf · golf · game room · tourist attraction · propane · hot showers · grocery · rv supplies · gift shop · tenting · firewood · ice

WAPAKONETA

RESORT NUMBER: 575 **GOOD SAM RATING:** 8/9.5★/9.5 **PREMIER RESORT**

Arrowhead Lakes Resort—Venture Out Resorts
14296 Cemetery Road
Wapakoneta, Ohio 45895
419-738-5000; res.: 888-249-1995
info@ventureoutresorts.com
ventureoutresorts.com



See page 97 for state map.



In West Central Ohio, south of Lima and north of Dayton. Near the Neil Armstrong Air and Space Museum, Ohio Caverns, Indian and St. Mary's Lakes, and other attractions. Shopping is available in nearby Lima and Wapakoneta. Dayton, home of the Wright Brothers, is 50 miles away.
DIRECTIONS: From Dayton: 50 mi N on I-75. From Toledo: 90 mi S on I-75 to Ex 111. E approx 1,000 ft. L on Cemetery Rd (at Dodge City Restaurant). 500 ft to resort on R.

GPS COORDINATES: 40.5597°N/-84.1643°W
RV SITES: Full: 137 Partial: 66 Dry: 0
CHECK-IN: 2:00 p.m.–5:00 p.m.
CHECK-OUT: Noon
SEASON: Year-round
PEAK SEASON: May 1–November 1
MAX. RV LENGTH: 50 feet
NOTATIONS: Minimum stay 2 nights on weekends. Phone ahead for late arrival after 6 p.m.
RENTAL ACCOMMODATIONS: Rental units available. Trip Points not accepted. Contact Venture Out reservations department directly.

50 amps · pull-through · laundry · pets/restrictions · internet access · Wi-Fi access · playground · restaurant/snack bar · rental units · hot tub · fishing · shuffleboard · horseshoes · group activities · recreation hall · mini golf · basketball · beach · volleyball · game room · tourist attraction · shopping · indoor pool · paddle boats · gambling casino · grocery · rv supplies · winter sports

AFTON

RESORT NUMBER: 324 **GOOD SAM RATING:** 7.5/6.5/6.5 **DELUXE RESORT**

Pelican Landing
32100 Highway 85
Afton, Oklahoma 74331
918-782-3295; fax: 918-782-3699
pelicanlandingrv@gmail.com

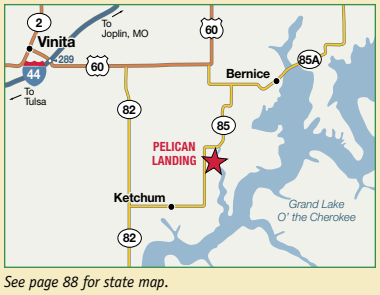

See page 88 for state map.



Located on the Duck Creek arm on the southside of Grand Lake, with a gentle slope to the water's edge. Grand Lake is known for its great boating and fishing including bass, catfish, crappie, and spoonbill. Nearby you will find casinos, Rte 66, Pensacola Dam, antique shopping, and much more on your trip to Northeast Oklahoma.
DIRECTIONS: From I-44: Vinita Ex. E on Hwy 60 for 5 mi to Hwy 82. S on Hwy 82 for 6 mi to Hwy 85. E on Hwy 85 through Ketchum. Resort is 4 mi NE of Ketchum.

GPS COORDINATES: 36.5525°N/-94.9878°W
RV SITES: Full: 35 Partial: 30 Dry: 0
CHECK-IN: 9:30 a.m.–4:00 p.m.
CHECK-OUT: Noon
SEASON: March 14–October 28
PEAK SEASON: May 1–October 29
MAX. RV LENGTH: 50 feet
NOTATIONS: Wi-Fi access in clubhouse only. Additional charges: 50 amp $6/night.
RENTAL ACCOMMODATIONS: Rental units available. Trip Points not accepted. Contact resort directly.

50 amps · pets/restrictions · internet access · Wi-Fi access · playground · rental units · fishing · hiking trails · horseshoes · boating · recreation hall · fishing · boating · outdoor pool · mini golf · basketball · golf · game room · tourist attraction · gambling casino

CHECOTAH

RESORT NUMBER: 254 **GOOD SAM RATING:** 8/8/6 **CLASSIC RESORT**

Terra Starr Park
420589 East 1147 Road
Checotah, Oklahoma 74426
918-689-7094; fax: 918-689-7244
terrastarrpark@gmail.com

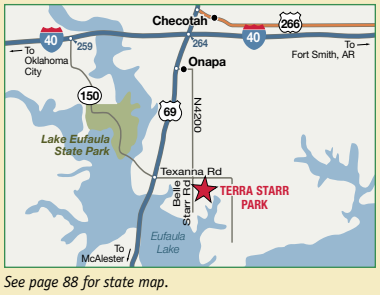

See page 88 for state map.



At the gateway to Lake Eufaula, the largest lake in the southwest, with a total of 102,500 acres of water and 600 miles of shoreline. Terra Starr Park adjoins the lake, which has miles of sand beaches and a large marina. Lake Eufaula is renowned for its abundant black bass, crappie, and catfish.

DIRECTIONS: From I-40: Ex 264/Hwy 69 S. 7 mi S. E on Texanna Rd for 2 mi to Belle Starr Rd. R on Belle Starr (watch for signs) for 0.7 mi. L on Terra Park Dr. 0.4 mi to resort.

GPS COORDINATES: 35.3517°N/-95.5331°W
RV SITES: Full: 146 Partial: 154 Dry: 0
CHECK-IN: 9:00 a.m.–4:30 p.m.
CHECK-OUT: 1:00 p.m.
SEASON: Year-round
MAX. RV LENGTH: 40 feet
NOTATIONS: Limited number of 50 amp sites. Pull-through sites for overnight stays only. Additional charges: 30 amp $3.50/night, 50 amp $4.50/night.
RENTAL ACCOMMODATIONS: Rental units available. Trip Points not accepted. Contact resort directly.

50 amps · dump station · laundry · pets/ restrictions · internet access · Wi-Fi access · playground · picnic tables · rental units · fishing · boating · recreation hall · fishing · boating · outdoor pool · basketball · tennis · golf · ball field

GROVE

RESORT NUMBER: 147 **GOOD SAM RATING:** 8/9★/8.5 **CLASSIC RESORT**

Eagles Landing Resort
25301 U.S. Highway 59 North
Grove, Oklahoma 74344
918-786-6196; fax: 918-801-7502
cchappell@eaglesresorts.net
eaglesresortok.com



See page 88 for state map.



Eagles Landing is located on one of Oklahoma's best fishing lakes, beautiful Grand Lake O' the Cherokees. All types of water sports and activities are available on this magnificent lake. The resort has a full range of amenities and a venue available for rent to complement the activities of the lake.

DIRECTIONS: Located on easy access paved roads 8 mi S of Afton. I-44, Ex 302 onto Hwy 59 S. Resort on R, 0.5 mi past Cherokee Casino. Approx 8 mi from I-44.

GPS COORDINATES: 36.653°N/-94.8221°W
ELEVATION: 786 feet
RV SITES: Full: 35 Partial: 98 Dry: 0
CHECK-IN: 3:00 p.m.
CHECK-OUT: 11:00 a.m.
SEASON: Year-round
MAX. RV LENGTH: 45 feet
NOTATIONS: Additional charges: Resort fee $10/night, early check-in $20, late check-out $20.
RENTAL ACCOMMODATIONS: Rental units available. Trip Points not accepted. Contact resort directly.

50 amps · pull-through · dump station · visitor mail · laundry · pets/ restrictions · internet access · Wi-Fi access · playground · rental units · fishing · boating · fishing · boating · outdoor pool · mini golf · golf · game room · propane · canoes · paddle boats · gift shop

JAY

RESORT NUMBER: 256 **GOOD SAM RATING:** 8.5/8.5★/7.5 **DELUXE RESORT**

Pine Island RV Resort

32501 South 571 Road
Jay, Oklahoma 74346
918-786-9071; fax: 918-786-7914
pineislandok@gmail.com
pineislandrvresort.com

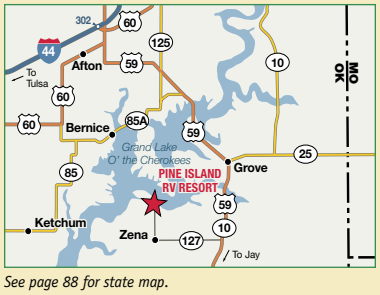

See page 88 for state map.



Pine Island is located between Jay and Grove, on beautiful Grand Lake O' the Cherokees. Grand Lake is 66 miles long with 1,300 miles of shoreline. It's the home of the world's largest multiple arch dam. Shaded campsites are scattered among beautiful pine, oak, hickory, and walnut trees.

DIRECTIONS: From Tulsa: I-44 to Afton Ex. Hwy 59 S through Grove to SH 127. Go to Zena. R and follow signs to resort. From Jay: Hwy 59 N 5 mi to Hwy 127. Go to Zena. Follow signs to resort.

GPS COORDINATES: 36.5447°N/-94.8617°W
RV SITES: Full: 200 Partial: 66 Dry: 0
CHECK-IN: 9:00 a.m.–4:00 p.m.
CHECK-OUT: Noon
SEASON: Year-round
PEAK SEASON: May 1–September 30
MAX. RV LENGTH: 46 feet
NOTATIONS: Free Wi-Fi in campground. Additional charges: Surcharge $15/night to be paid to Pine Island RV Resort, includes Premier members. After hours check in at guard shack. After hours phone 918-964-1620. Trip Points only valid for RV or tent site reservations.
RENTAL ACCOMMODATIONS: Rental units available. Trip Points not accepted. Contact resort directly.

50 amps, pull-through, visitor mail, pets/restrictions, internet access, Wi-Fi access, rental units, fishing, boating, recreation hall, fishing, outdoor pool, mini golf, indoor pool, gift shop, tenting

MADILL

RESORT NUMBER: 2163 **GOOD SAM RATING:** 6.5/8★/8.5 **PREMIER RESORT**

Texoma Shores RV Resort—Ocean Canyon Resorts

16022 Cumberland Cove Road
Madill, Oklahoma 73446
580-795-3828; fax: 580-677-9726
member.reservations@oceancanyon.com
oceancanyon.com

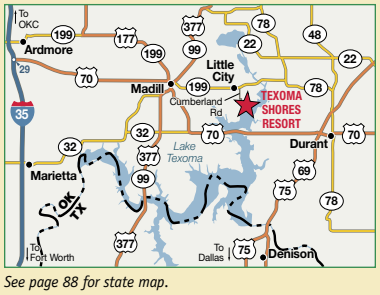

See page 88 for state map.



With over a mile of shoreline on one of the largest lakes in the South, and great views from everywhere on the resort, you will love your visit to Texoma Shores Resort. Whether you love to fish, spend your time on the lake, or relax by the beach, we have a spot for you. Our resort has over 38 full hook-up RV sites, a 7-unit motel, 4 two-bedroom cabins, swimming beach, boat launch, RV and boat storage, and a fishing pier. We are located between Madill and Durant, OK which both offer shopping, restaurants, and plenty of things to do.

DIRECTIONS: From Durant, OK: Take Hwy 69/75 to Lake Texoma Ex. N on Hwy 70 for 23 mi to Madill. In Madill Hwy 199 E to Cumberland Rd approx 13 mi from Madill. Follow signs to resort.

GPS COORDINATES: 34.0562°N/-96.5842°W
ELEVATION: 712 feet
RV SITES: Full: 30 Partial: 0 Dry: 0
CHECK-IN: 2:00 p.m.
CHECK-OUT: 11:00 a.m.
SEASON: April 1–November 1
PEAK SEASON: May 15–September 15
MAX. RV LENGTH: 40 feet
NOTATIONS: Additional charges: 50 amp $5/night.
RENTAL ACCOMMODATIONS: Rental units available. Trip Points not accepted. Contact resort directly.

50 amps, pull-through, visitor mail, laundry, pets/restrictions, playground, rental units, fishing, hiking trails, horseshoes, boating, recreation hall, basketball, beach, volleyball, tourist attraction, shopping, hot showers, gambling casino, tenting

OKLAHOMA

THACKERVILLE

RESORT NUMBER: 775 **GOOD SAM RATING:** 7/8★/7.5 **DELUXE RESORT**

Red River Ranch RV Resort

19691 U.S. Highway 77
Thackerville, Oklahoma 73459
580-276-4411; fax: 580-276-4424
redriverranch@brightok.net
redriverranchrvresort.org

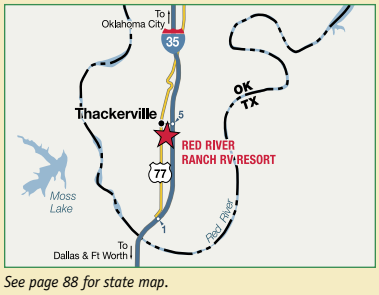

See page 88 for state map.



In Thackerville, South Central Oklahoma's lake country. Nearby: Red River, Turner Falls, Lake Arbuckle, Lake Texoma, Arbuckle Mountains and Wilderness, and Lake Murray. Winstar Casino only three miles away. Gene Autry Museum is nearby. Frank Buck Zoo in Gainesville, Texas. Antique stores along Hwy 82, off Hwy 35 in Texas.

DIRECTIONS: Just off I-35 5 mi N of the Red River, 75 mi N of Dallas/Ft. Worth and 125 mi S of Oklahoma City. From the S: Ex 3 and go W 0.5 mi, then N on Hwy 77. From the N: Ex 5 and go W 0.5 mi, then S on Hwy 77. Resort is on E side of Hwy 77.

GPS COORDINATES: 33.7851°N/-97.1432°W
RV SITES: Full: 130 Partial: 85 Dry: 34
CHECK-IN: 9:00 a.m.–5:00 p.m.
CHECK-OUT: Noon
SEASON: Year-round
PEAK SEASONS: March 1–April 30
October 1–November 30
MAX. RV LENGTH: 48 feet
NOTATIONS: Site includes 20 amp and sewer. Additional charges: 30 amp $5/night, 50 amp $9/night, pull-through sites $3/night. Mandatory all 50 amp rigs will be placed on 50 amp site-no adapters allowed. Free Wi-Fi.

50 amps · pull-through · dump station · visitor mail · laundry · pets/restrictions · Wi-Fi access · hot tub · recreation hall · outdoor pool · hot showers

OREGON

LA PINE

RESORT NUMBER: 207 **GOOD SAM RATING:** 7.5/9.5★/7.5 **DELUXE RESORT**

Cascade Meadows RV Resort

53750 Highway 97
La Pine, Oregon 97739
541-536-2244; fax: 541-536-2747
cascademeadows@soundpacificrv.com
soundpacificrv.com/cascade-meadows

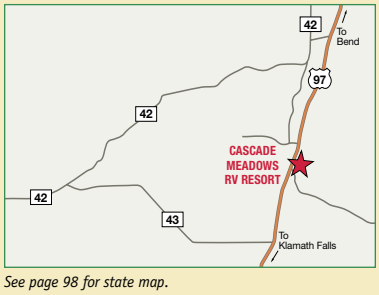

See page 98 for state map.



Cascade Meadows is in the premiere recreation area of central Oregon with 156 crystal fishing lakes and miles of wilderness trails in the Deschutes National Forest. Paulina Lake is just a few miles from the resort as well as Mt Bachelor Ski Resort and Newberry National Volcanic Monument.

DIRECTIONS: From Bend: Hwy 97 S 22 mi to Paulina/East Lake Ex. Turn E (L) 0.1 mi to resort on R.
GPS COORDINATES: 43.7505°N/-121.4587°W
ELEVATION: 4,200 feet
RV SITES: Full: 102 Partial: 15 Dry: 60
CHECK-IN: 1:00 p.m.
CHECK-OUT: 11:00 a.m.
SEASON: Year-round
PEAK SEASON: May 1–September 30
MAX. RV LENGTH: 70 feet
NOTATIONS: Additional charges: 30 amp $3/night, 50 amp $5/night, lodging tax. Arrival instructions: Upon arrival at park, please pull to the right side of the driveway, stopping at the stop sign, or park in the parking lot of building on your right, if possible, so that the security gate is not blocked and is still accessible to checked-in guests.
RENTAL ACCOMMODATIONS: Rental units available. Trip Points not accepted. Contact resort directly.

50 amps · pull-through · pets/restrictions · internet access · Wi-Fi access · playground · rental units · hot tub · shuffleboard · hiking trails · horseshoes · recreation hall · fishing · outdoor pool · volleyball · tourist attraction · winter sports

LINCOLN CITY

RESORT NUMBER: 297 **GOOD SAM RATING:** 4.5/7/5.5 **DELUXE RESORT**

Chinook Bend RV Resort

2920 Siletz Highway
Lincoln City, Oregon 97367
541-996-2032; res.: 800-203-6364
chinookrv@chinookbend.com
chinookbend.com

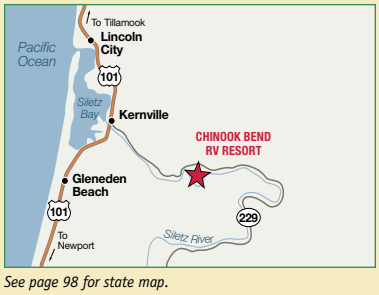

See page 98 for state map.



On the Oregon Coast, an 85-acre camping ranch and boat marina on the Siletz River with river access. Resort offers full hook-ups or remote tent camping, walking trails, wildlife viewing, acres of fishing and hiking, and a family environment. Secure, safe camping where the forest meets the ocean.
DIRECTIONS: On the Oregon coast, just S of Lincoln City. From Hwy 101 take Hwy 229 E, Kernville Siletz River turn-off. 3 mi to the resort (at the Big Red Barn). Check-in at the top of the hill.

GPS COORDINATES: 44.8°N/-123.9181°W
RV SITES: Full: 67 Partial: 20 Dry: 0
CHECK-IN: 2:00 p.m.–9:00 p.m.
CHECK-OUT: Noon
SEASON: Year-round
PEAK SEASON: June 1–September 30
MAX. RV LENGTH: 50 feet
NOTATIONS: Rate includes 5 people. Additional charges: Extra people $3/night, electric $8/night paid at check-in, Wi-Fi available, upgrade to riverside site if space available at check-in $8/night, upgrade to pull-through $10/night. Limited 50 amp sites available. Threaded sewer fittings required by county ordinance. Remote tent sites available. Life jackets required for all children while on docks, boats or near the river.

50 amps, pull-through, dump station, cable tv, visitor mail, laundry, pets/restrictions, internet access, Wi-Fi access, playground, fishing, hiking trails, horseshoes, boating, recreation hall, volleyball, fitness, shopping, propane, hot showers, fire rings, grocery, gift shop, tenting, firewood, ice

NESKOWIN

RESORT NUMBER: 728 **GOOD SAM RATING:** 8.5/8.5★/8 **CLASSIC RESORT**

Neskowin Creek RV Resort

50500 Highway 101 South
Neskowin, Oregon 97149
503-392-3355; fax: 503-392-4255
neskowincreek@soundpacificrv.com
soundpacificrv.com/neskowin-creek

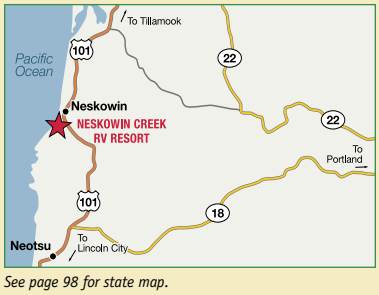

See page 98 for state map.



On the Central Oregon Coast, one-half mile south of Neskowin. Sandy beaches a short walk from the resort. Neskowin Creek runs through the property with catch and release fishing. Nearby: Golfing, fishing, surfing, diving, unique gift shops, restaurants, best hiking trails along the Oregon Coast.
DIRECTIONS: From Hwy 101 N: Approx 10 mi N of Lincoln City. Resort 7 mi N of Hwy 18. Just N of mi post 99. L into the resort.

GPS COORDINATES: 45.0932°N/-123.975°W
ELEVATION: 20 feet
RV SITES: Full: 99 Partial: 15 Dry: 29
CHECK-IN: 3:00 p.m.–8:00 p.m.
CHECK-OUT: Noon
SEASON: Year-round
MAX. RV LENGTH: 65 feet
NOTATIONS: Rate includes 2 adults/2 children, 50 amp, water and sewer, full hook-up not guaranteed. Additional charges: 30 amp $3/night, 50 amp $5/night, cable $2/night, Wi-Fi rate sold by gigabytes. To gain access to resort call office from gate control panel for code, #001 for security. Drive-ups not accepted.
RENTAL ACCOMMODATIONS: Rental units available. Trip Points not accepted. Contact resort directly.

50 amps, laundry, pets/restrictions, internet access, Wi-Fi access, playground, rental units, hot tub, fishing, shuffleboard, hiking trails, horseshoes, recreation hall, fishing, basketball, beach, tennis, golf, game room, shopping, indoor pool, hot showers, ball field, gambling casino

ROCKAWAY BEACH

RESORT NUMBER: 2176 **GOOD SAM RATING:** 5/7/6 **PREMIER RESORT**

Paradise Cove Resort—
Advance Resorts of America
32455 Highway 101 North
Rockaway Beach, Oregon 97136
503-368-6581; res.: 800-445-9519
resort1214@gmail.com
araresorts.com

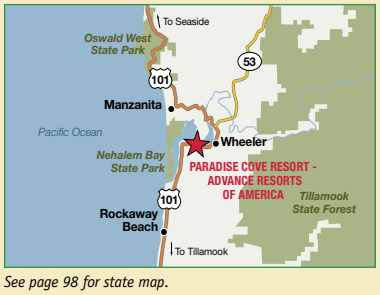

See page 98 for state map.



Paradise Cove Resort and Marina is a quiet 68-acre waterfront RV park with fishing dock and a large crab cooker. The property is located on the Nehalem Bay near Rockaway Beach on the Oregon Coast between Seaside and Tillamook. The area's most popular activities include Chinook (King) salmon fishing, crabbing, clamming, hunting, golf, hiking, and enjoying the great local shops and restaurants.
DIRECTIONS: Paradise Cove Resort is 1 mi S of Wheeler on Nehalem Bay on Hwy 101.

GPS COORDINATES: 45.6884°N/-123.9227°W
ELEVATION: 65 feet
RV SITES: Full: 90 Partial: 0 Dry: 5
CHECK-IN: 4:00 p.m.
CHECK-OUT: 11:00 a.m.
SEASON: Year-round
PEAK SEASON: May 30–September 30
MAX. RV LENGTH: 50 feet
NOTATIONS: Free Wi-Fi. Additional charges: Lodging tax 8%.
RENTAL ACCOMMODATIONS: Rental units available. Trip Points not accepted. Contact resort directly.

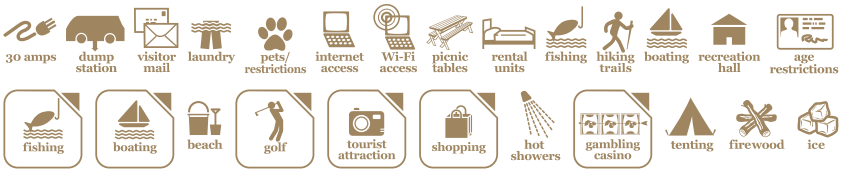

CHAMPION

RESORT NUMBER: 344 **GOOD SAM RATING:** 7/9★/8.5 **DELUXE RESORT**

Roaring Run Resort
194 Tannery Road
Champion, Pennsylvania 15622
724-593-7837; fax: 724-593-7836
roaringrunresort@hotmail.com
roaringrunresort.com



See page 99 for state map.



In the heart of Laurel Highlands, the playground of three western Pennsylvania counties. Nearby state parks: Laurel Mountain, Kooser, Laurel Ridge and Ohiopyle. Other resorts and places of interest include the Hidden Valley and Seven Springs Mountain Resorts, Falling Waters, and alpine ski resorts.
DIRECTIONS: From PA Tpke: Donegal Ex 91. Take Rte 31 E (L) 2 mi to Rte 711. S (R) 1 mi to Champion. L onto County Line Rd (Pennzoil Service Station). Cross bridge. 1st L onto Roaring Run Rd. 1 mi to main entrance. From S: Rte 711 N to Champion and follow directions above.

GPS COORDINATES: 40.0678°N/-79.3445°W
RV SITES: Full: 0 Partial: 140 Dry: 0
CHECK-IN: 9:00 a.m.–9:00 p.m.
CHECK-OUT: Noon
SEASON: May 15–October 15
PEAK SEASON: May 15–October 15
MAX. RV LENGTH: 38 feet
NOTATIONS: No minibikes, go-carts, or snowmobiles. 2 pets max per RV site.
RENTAL ACCOMMODATIONS: Rental units available. Trip Points not accepted. Contact resort directly.



GETTYSBURG

RESORT NUMBER: 599 **GOOD SAM RATING:** 8.5/10★/9 **PREMIER RESORT**

Gettysburg Battlefield Resort—Travel Resorts of America
1960 Emmitsburg Road
Gettysburg, Pennsylvania 17325
855-332-9541
trgreservations@travelresorts.com
travelresorts.com



See page 99 for state map.



Located at the southern edge of the most famous battlefield in Civil War history, Gettysburg Battlefield Resort is convenient to Gettysburg, Hershey, Lancaster, as well as other Pennsylvania attractions, and is only two hours from the sights of Washington, D.C.
DIRECTIONS: From Hwy 15 in PA: Steinwehr Ave Ex US-Bus 15 N. 3 mi on US-Bus 15. Resort entrance on R.

GPS COORDINATES: 39.78°N/-77.2567°W
RV SITES: Full: 0 Partial: 180 Dry: 0
CHECK-IN: 1:00 p.m.
CHECK-OUT: 11:00 a.m.
SEASON: Year-round
PEAK SEASON: May 1–August 31
MAX. RV LENGTH: 45 feet
NOTATIONS: Additional charges: Honeywagon $18 Mon, Wed, and Fri. No charge for dump station. Sewer sites unavailable. No cabin rentals.

30 amps · visitor mail · pets/ restrictions · internet access · Wi-Fi access · playground · fishing · horseshoes · group activities · outdoor pool · basketball · volleyball · game room · tourist attraction · propane

MYRTLE BEACH

RESORT NUMBER: 327 **GOOD SAM RATING:** 10/9.5★/9.5 **DELUXE RESORT**

Briarcliffe RV Resort
10495 North Kings Highway
Myrtle Beach, South Carolina 29572
843-272-2730; fax: 843-272-5188
briarcliffe@briarcliffervresort.com
briarcliffervresort.com

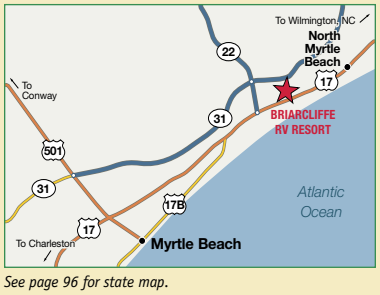

See page 96 for state map.



On Intracoastal Waterway in Myrtle Beach, known for its beaches, entertainment, shopping, recreation and golf. Walking distance to Barefoot Landing Shops, Alabama Theater, House of Blues.
DIRECTIONS: Hwy 17 between Myrtle Beach Mall and Barefoot Landing. From Hwy 501 S: Hwy 22 to Hwy 17/N Myrtle Beach. Ex to N Myrtle Beach. Resort is on L 1 mi N of Myrtle Beach Mall. Driving S on Hwy 17: Resort 2 blocks past Barefoot Landing on R.

GPS COORDINATES: 33.7955°N/-78.751°W
RV SITES: Full: 161 Partial: 0 Dry: 0
CHECK-IN: 9:00 a.m.–11:00 p.m.
CHECK-OUT: Noon
SEASON: Year-round
PEAK SEASON: June 1–September 30
MAX. RV LENGTH: 45 feet
NOTATIONS: Additional charges: 50 amp $5/night, resort fee $3/night, tax 12%, golf cart $5/day licensed driver only with proof of insurance ($50,000), add'l vehicles (after RV and tow) $2/day, utility trailers 18 ft or under $2/day, 18 to 30 feet $2.50/day. No tents, self-contained RVs only. Call for details. Office hrs Sat-Sun 9 a.m.-5 p.m., Mon-Fri 8:30 a.m-5 p.m. Check-in 9 a.m-11 p.m., check-out noon. Only one Coast Family & Friend reservation allowed in resort at a time.

50 amps · cable tv · laundry · pets/ restrictions · internet access · Wi-Fi access · playground · shuffleboard · horseshoes · group activities · recreation hall · church services · outdoor pool · mini golf · basketball · beach · golf · tourist attraction · fitness · shopping · hot showers · rv supplies · gift shop · ice

SOUTH DAKOTA

RAPID CITY

RESORT NUMBER: 104 **GOOD SAM RATING:** 10/10★/10 **PREMIER RESORT**

Rushmore Shadows Resort—Travel Resorts of the Midwest
23680 Busted Five Court
Rapid City, South Dakota 57702
605-348-3361
dlarson@travelresorts.com
travelresorts.com

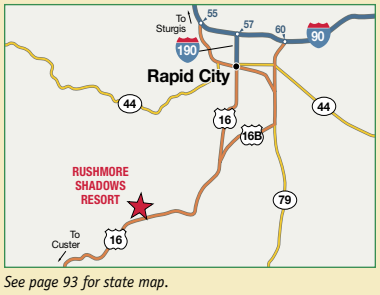

See page 93 for state map.



Centrally located in the heart of the Black Hills, between Mount Rushmore and Rapid City. Easy access to all area attractions including Mount Rushmore, Custer State Park, Crazy Horse Memorial and historic Deadwood. Rushmore Shadows is your quiet retreat in the Ponderosa Pines.
DIRECTIONS: From I-90: Take Ex 61 S (Hwy 16 Truck, Hwy 79 and Mt. Rushmore). Stay on Hwy 16 Truck for approx 9 mi, then turn L on Hwy 16. Travel SW approx 6 mi. Resort is on N side of Hwy 16 behind Old MacDonald's Farm.
GPS COORDINATES: 43.9731°N/-103.3272°W
ELEVATION: 4,130 feet
RV SITES: Full: 193 Partial: 0 Dry: 0

CHECK-IN: 4:00 p.m.–close
CHECK-OUT: 11:00 a.m.
SEASON: May 1–October 23
PEAK SEASON: May 27–August 13
MAX. RV LENGTH: 50 feet
NOTATIONS: Additional charges: Coast members staying at Rushmore Shadows whose home park charges mandatory fees will be charged those same mandatory fees. RV sites are 30 amp and limited 50 amp, resort cannot guarantee 50 amp. Pets must be leashed, cleaned up after, and must be with you or in RV. If pets left in RV, a cell phone # must be left with front desk.
RENTAL ACCOMMODATIONS: Rental units available. Trip Points not accepted. Contact resort directly. No smoking in rental units.

50 amps, pull-through, dump station, visitor mail, laundry, pets/restrictions, internet access, Wi-Fi access, playground, picnic tables, rental units, hot tub, horseshoes, group activities, outdoor pool, mini golf, basketball, volleyball, golf, game room, tourist attraction, shopping, propane, hot showers, ball field, gambling casino, fire rings, grocery, rv supplies, gift shop, tenting, firewood, ice

TENNESSEE

CROSSVILLE

RESORT NUMBER: 275 **GOOD SAM RATING:** 6.5/7.5/7.5 **CLASSIC RESORT**

Breckenridge Lake Resort
395 Oak Park Circle
Crossville, Tennessee 38572
931-788-1873; fax: 931-788-3839
breckenridgerv24@gmail.com
brlrvcamping.com



See page 89 for state map.



On the Cumberland Plateau between Knoxville, Nashville, & Chattanooga. Great area for fishing and hunting (licenses req.). Small campground with full hook-up, 30 & 50 amp sites. Lots of attractions nearby.
DIRECTIONS: From I-40: Ex 322 S to TN 392 bypass. 2.4 mi to Hwy 127. L on Hwy 127, 2.4 mi. R at fork on Hwy 127. Go 5 mi to Hillendale Rd. R for 2 mi. L on Dunbar, immediate R on Clint Lowe Rd. 2 mi to Breckenridge Rd. R 0.7 mi to park. Call if lost. GPS: park located just past 632 Breckenridge Rd.

GPS COORDINATES: 35.8095°N/-85.0623°W
ELEVATION: 1,980 feet
RV SITES: Full: 25 Partial: 18 Dry: 0
CHECK-IN: 10:00 a.m.–5:00 p.m.
CHECK-OUT: 11:00 a.m.
SEASON: Year-round
MAX. RV LENGTH: 45 feet
NOTATIONS: Rate includes 2 adults, 2 children under 14. Additional charges: 30 amp $2/night, 50 amp $4/night (limited sites), each add'l person $3/night. No pool, no pull-thrus. No unattended rigs overnight without mgmt knowledge. Late arrivals must notify park in advance or forfeit reservation. No arrivals after dark. Lake use requires pass-$5/day per person, fishing requires TN fishing license.

50 amps, dump station, visitor mail, laundry, pets/restrictions, internet access, Wi-Fi access, horseshoes, fishing, golf, tourist attraction, shopping, hot showers, tenting, grills

HORNSBY

RESORT NUMBER: 625 **GOOD SAM RATING:** 8/7.5/8.5 **DELUXE RESORT**

Big Buck Camping Resort

205 Sparks Road
Hornsby, Tennessee 38044
731-658-2246
bigbuckresort@gmail.com
bigbuckresort.com

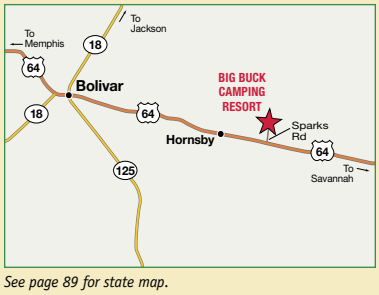

See page 89 for state map.



Nestled on 212 acres in West Tennessee, Big Buck Resort is a little over an hour's drive to Graceland (home of Elvis Presley), the Bass Pro Shop on the Mississippi River, famous Beale Street and the festive Mud Island. We are 30 minutes from Shiloh Battleground, Standing Tall Sheriff Pusser Museum, and Pickwick Dam.
DIRECTIONS: From Jackson: Hwy 45 S to Hwy 64. R towards Memphis, follow for 10 mi (just past the Hardeman County Rd sign). R on Sparks Rd, the resort is 0.3 mi on the L. From Memphis: Hwy 64 E 10 mi E of Bolivar, L on Sparks Rd.

GPS COORDINATES: 35.2207°N/-88.7945°W
RV SITES: Full: 100 Partial: 20 Dry: 0
CHECK-IN: After Noon
CHECK-OUT: Noon
SEASON: Year-round
PEAK SEASON: May 26–September 7
MAX. RV LENGTH: 60 feet
NOTATIONS: Additional Charges: 50 amp with sewer $7.50/night (if available), $5/night resort fee. Wi-Fi access in clubhouse, also some hot spots in campground.
RENTAL ACCOMMODATIONS: Rental units available. Trip Points not accepted. Contact resort directly.

30 amps, dump station, visitor mail, laundry, pets/restrictions, Wi-Fi access, playground, rental units, fishing, hiking trails, horseshoes, group activities, recreation hall, outdoor pool, basketball, volleyball, tourist attraction, hot showers, paddle boats, tenting, firewood, handicap access, ice, grills

BANDERA

RESORT NUMBER: 1912 **GOOD SAM RATING:** 8.5/8.5★/8.5 **DELUXE RESORT**

Holiday Villages of Medina

234 Private Road 1501
Bandera, Texas 78003
830-796-8151
hvmpoa@gmail.com
hvmpoa.com

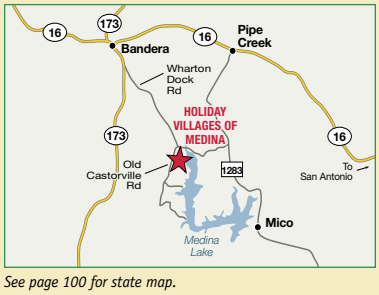

See page 100 for state map.



Located on the shores of Medina Lake in the Hill Country northwest of San Antonio, Texas. Lots of good fishing and hunting in the area. Convenient to nearby tourist attractions: Sea World, Fiesta Texas and the River Walk.
DIRECTIONS: GPS latitide 29.617, longitude -98.99. From Loop 410: Hwy 16 Bandera, L at light onto Hwy 173 S for 1.2 mi. Turn L on Whartons Dock Rd, in approx 7 mi the road will fork, stay R onto Old Castroville Rd for approx 2 mi. Holiday Village gate house will be on L.

GPS COORDINATES: 29.617°N/-98.99°W
RV SITES: Full: 30 Partial: 0 Dry: 0
CHECK-IN: Noon–5:30 p.m.
CHECK-OUT: Noon
SEASON: Year-round
MAX. RV LENGTH: 45 feet
NOTATIONS: Additional charges: Gate key $20 (refundable), 30 amp $3/day, 50 amp $5/day. Office/clubhouse open Mon-Fri 9 a.m.-5 p.m., Sat & Sun 9 a.m.-1 p.m. No after hours check-ins. We are a gated community and you must be here to check-in by 5:30 p.m. Please make other arrangements if you cannot arrive by 5:30 p.m. No tent camping allowed. Drive-ups not accepted.

50 amps, pull-through, visitor mail, laundry, pets/restrictions, internet access, Wi-Fi access, playground, hot tub, recreation hall, outdoor pool, basketball, volleyball, hot showers

BROWNSVILLE

RESORT NUMBER: 540 **GOOD SAM RATING:** 10/9★/8.5 **CLASSIC RESORT**

Brownsville Winter Haven Resort
3501 Old Port Isabel Road
Brownsville, Texas 78526
956-831-7755; fax: 956-831-7757
reservations@winterhavenresort.com
winterhavenresort.com



See page 100 for state map.



In historic Brownsville, the southernmost city in Texas. The sub-tropical climate, proximity to Mexico, the beach at South Padre Island, fishing, boating, bird watching (three wildlife refuges in the area), and a top ten zoo make this the ideal destination. Enjoy mild winters in a relaxed two-nation atmosphere.
DIRECTIONS: From Hwy 77/83 N of Brownsville: Ex. E on FM 802 for 1.9 mi to Old Port Isabel Rd. L on Old Port Isabel Rd. 0.6 mi to resort on R.

GPS COORDINATES: 25.96°N/-97.46°W
RV SITES: Full: 29 Partial: 0 Dry: 0
CHECK-IN: Noon–6:00 p.m.
CHECK-OUT: 10:00 a.m.
SEASON: Year-round
MAX. RV LENGTH: 45 feet
NOTATIONS: Rate includes 4 people, full hook-up, 30 amp. Additional charges: Extra person $5/night, 50 amp $4/night, payment in cash or check only. Vehicles must be self-contained. No tents or pop-up campers with canvas tops. Wi-Fi access in recreation hall and main office only.

50 amps, dump station, cable tv, visitor mail, laundry, pets/restrictions, internet access, Wi-Fi access, hot tub, fishing, shuffleboard, group activities, recreation hall, church services, age restrictions, fishing, boating, outdoor pool, beach, tennis, golf, game room, tourist attraction, hot showers, handicap access, ice

BROWNWOOD

RESORT NUMBER: 2142 **GOOD SAM RATING:** 9.5/9.5★/9 **DELUXE RESORT**

The Hideout Golf Club & Resort
185 Hideout Lane
Brownwood, Texas 76801
325-784-4653
frontdesk@thehideouttexas.com
thehideouttexas.com

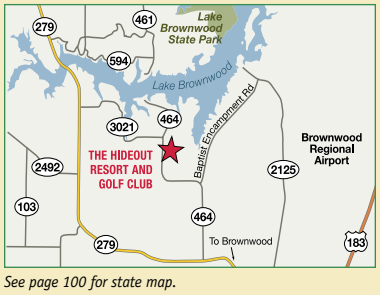

See page 100 for state map.



Situated in the heart of Central Texas on Lake Brownwood, offering a one-of-a-kind experience for golfers, RVers and their families. The 18-hole championship golf course is a top golf destination. Beautiful new 11,000 sq ft clubhouse has restaurant serving all three meals and a golf pro shop. Resort also has fully furnished cabins and a resort style pool and spa.
DIRECTIONS: From Abilene: TX 36 E to Cross Plains. R on S Main St/TX 279. Approx 3 mi from bridge, turn L on FM 3021. R on FM 2632. Resort on L. From Austin: I-35N to Ex 261, TX 29 W. Turn N on Hwy 183. In Goldthwaite L/N on Hwy 183/84 N. L on Early Blvd/Hwys 183/377/67/84. Follow Hwys 84/67, then R on Belle Plain St/TX 279. R on FM 2632. Resort on R. From Ft Worth: I-20-W, Ex 386, S on Hwy 281. R on Hwy 377 S. R on Belle Plain St/TX 279. R on FM 2632. Resort on R.

GPS COORDINATES: 31.6534°N/-98.9868°W
RV SITES: Full: 25 Partial: 0 Dry: 0
CHECK-IN: 9:00 a.m.
CHECK-OUT: 2:00 p.m.
SEASON: Year-round
PEAK SEASON: May 1–September 30
MAX. RV LENGTH: 48 feet
NOTATIONS: Most resort facilities are aprox 0.5 mi from RV park. Drive-ups not accepted.
RENTAL ACCOMMODATIONS: Rental units available. Trip Points not accepted. Contact resort directly.

30 amps, pull-through, pets/restrictions, internet access, Wi-Fi access, playground, picnic tables, restaurant/snack bar, rental units, hot tub, fishing, recreation hall, fishing, boating, outdoor pool, volleyball, golf, paddle boats, grills

GLEN ROSE

RESORT NUMBER: 894 **GOOD SAM RATING:** 9/7/9 **PREMIER RESORT**

Tres Rios RV Resort—Ocean Canyon Resorts
2322 CR 312
Glen Rose, Texas 76043
214-306-6868; res.: 254-221-0018
member.reservations@oceancanyon.com
oceancanyon.com

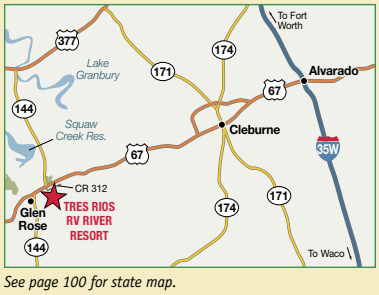

See page 100 for state map.



Tres Rios is nestled at the confluence of three rivers, two miles from Glen Rose, Texas, which is known for its dinosaur museum and fossil grounds. The resort is known for its special events and local area events such as the annual music festival, blue bonnet festival and regularly scheduled arts, crafts, and antique shows. The resort has 50 years of history as a YMCA summer camp.
DIRECTIONS: From Cleburne: Hwy 67 S towards Glen Rose. L at intersection of Hwy 144. Quick L onto CR 312 (NW). Less than 1 mi on CR 312 across the Squaw Creek Bridge. R after bridge to resort.

GPS COORDINATES: 32.2518°N/-97.7214°W
RV SITES: Full: 160 Partial: 0 Dry: 0
CHECK-IN: 2:00 p.m.
CHECK-OUT: 11:00 a.m.
SEASON: Year-round
PEAK SEASON: May 15–September 15
MAX. RV LENGTH: 60 feet
NOTATIONS: Additional charges: 50 amp $5/night, Wi-Fi $5/night. No tent camping. BBQ grills for rent.
RENTAL ACCOMMODATIONS: Rental units available. Trip Points not accepted. Contact resort directly.

50 amps, pull-through, visitor mail, laundry, pets/restrictions, internet access, Wi-Fi access, playground, picnic tables, restaurant/snack bar, rental units, fishing, hiking trails, group activities, recreation hall, church services, fishing, boating, outdoor pool, basketball, volleyball, golf, game room, tourist attraction, shopping, hot showers, fire rings, grocery, rv supplies, firewood, handicap access, ice

ROARING SPRINGS

RESORT NUMBER: 112 **GOOD SAM RATING:** 6.5/6.5/6.5 **CLASSIC RESORT**

Roaring Springs Ranch Club
1001 FM 3203
Roaring Springs, Texas 79256
806-348-7292; fax: 806-348-7971
roaring@caprock-spur.com; info@rsrc.org
rsrc.org

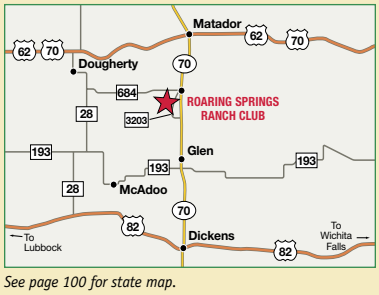

See page 100 for state map.



In northwest Texas on the South Pease River, with 746 acres of improved campsites and wilderness camping with ever-changing scenery, springs, bluffs, hidden valleys and nature trails. For centuries the ranch was the Comanche Indians' favorite campsite and was the heart of the famous 500,000-acre Matador Ranch.
DIRECTIONS: From Lubbock: Hwy 82 E 60 mi to Dickens. Hwy 70 N 18 mi. Pass golf course and cross bridge. L on FM 3203. Follow signs 0.5 mi to resort. If using GPS directions go to FM 3203.

GPS COORDINATES: 33.8604°N/-100.858°W
ELEVATION: 2,500 feet
RV SITES: Full: 0 Partial: 185 Dry: 0
CHECK-IN: 9:00 a.m.–4:00 p.m.
CHECK-OUT: Noon
SEASON: March 1–November 20
MAX. RV LENGTH: 48 feet
NOTATIONS: Additional charges: Electric $5/night. Gate locked with no direct access after 5 p.m. Late arrivals park in outside lot and check-in next morning. Internet and Wi-Fi access in clubhouse, office and at pool. Pool snack shack open Memorial Day-Labor Day.

50 amps, pull-through, visitor mail, pets/restrictions, internet access, Wi-Fi access, playground, picnic tables, fishing, hiking trails, horseshoes, recreation hall, outdoor pool, basketball, beach, volleyball, golf

ROCKPORT

RESORT NUMBER: 466 **GOOD SAM RATING:** 7.5/8.5★/7 **CLASSIC RESORT**

Bay View

5451 Highway 35 North
Rockport, Texas 78382
361-400-6000; fax: 361-729-0576
resort@bayviewrockport.com
bayviewrockport.com



See page 100 for state map.



North of Corpus Christi, come relax under the oak trees. The weather is beautiful year round. Nearby are Fulton Mansion, Texas Maritime Museum, Rockport Center for the Arts, Aransas Wildlife Refuge, deep sea fishing, boat tours for birding, whooping cranes and dolphins, the USS Lexington, Texas State Aquarium, Bay Education Center, public beaches, boating, fun shops and many fine restaurants.
DIRECTIONS: From Rockport/Fulton area: 1 mi N of Aransas County Airport on Hwy 35 N. Resort is on L. GPS not recommended.

GPS COORDINATES: 28.1049°N/-97.0308°W
RV SITES: Full: 340 Partial: 100 Dry: 0
CHECK-IN: 1:00 p.m.–4:00 p.m.
CHECK-OUT: Noon
SEASON: Year-round
MAX. RV LENGTH: 45 feet
NOTATIONS: Additional charges: Utility fee $10/night, some sites have cable $3/night. If arriving after 4 p.m. please call resort. Credit cards not accepted. On-site amenities are limited at this time due to the virus, please call the resort for further information.

50 amps · cable tv · visitor mail · laundry · pets/ restrictions · internet access · Wi-Fi access · playground · hot tub · shuffleboard · horseshoes · group activities · recreation hall · fishing · boating · outdoor pool · basketball · beach · tennis · game room · tourist attraction · hot showers · tenting · handicap access

TRINITY

RESORT NUMBER: 114 **GOOD SAM RATING:** 7.5/7/8.5 **DELUXE RESORT**

Marina Village Resort

262 Westwood Drive East
Trinity, Texas 75862
936-594-0149
marinavillagers@fsresidential.com
marina-village.com



See page 100 for state map.



On 90,000-acre Lake Livingston, great for all watersports including fishing. Resort has a heavy tree cover of pine and oak, with many waterfront sites. Nearby: Sam Houston's home in Huntsville and Sam Houston National Forest. A beautiful resort for campers creating memories for a lifetime and dedicated to family fun for everyone.
DIRECTIONS: From Houston: I-45 N 86 mi to Ex 113 Trinity/Crockett. 20 mi on Hwy 19 to Trinity. S (R) on Hwy 94 for 3 blocks. S (R) on Hwy 356. 3 mi and L at Westwood Shores/Marina Village entrance. Office is located inside the campground over the bridge. Follow Westwood Drive E to the end of the road. Office is located in building adjacent to the restrooms.

GPS COORDINATES: 30.9398°N/-95.3106°W
RV SITES: Full: 189 Partial: 81 Dry: 0
CHECK-IN: 8:00 a.m.–5:00 p.m.
CHECK-OUT: Noon
SEASON: Year-round
MAX. RV LENGTH: 40 feet
NOTATIONS: Additional charges: Resort fee $5/night. No motorcycles or off-road vehicles. Internet and Wi-Fi access at community center.
RENTAL ACCOMMODATIONS: Rental units available. Trip Points not accepted. Contact resort directly.

50 amps · pull-through · pets/ restrictions · internet access · Wi-Fi access · playground · restaurant/ snack bar · rental units · fishing · shuffleboard · boating · recreation hall · fishing · outdoor pool · mini golf · basketball · tennis · golf · tourist attraction

WHITNEY

RESORT NUMBER: 210 **GOOD SAM RATING:** 7.5/8★/6.5 **DELUXE RESORT**

Whitney Resorts
255 Suncountry Drive
Whitney, Texas 76692
254-694-4023; fax: 254-694-4027
info@whitneyresorts.com
whitneyresorts.com



See page 100 for state map.



Resort sits near 24,000-acre Lake Whitney. Nearby: Lake access at Juniper Cove, Texas Ranger Hall of Fame in Waco, Hillsboro Outlet Mall. One hour to Dallas/Fort Worth Metroplex, Dallas Cowboys, Texas Rangers, Dallas Mavericks, Dallas Stars and Texas Motor Speedway.
DIRECTIONS: From Dallas: I-35 E to Hillsboro. Hwy 22 W 12 mi to Whitney. R on FM 933. N 3.3 mi to resort and lighted entrance on L (going N).

GPS COORDINATES: 31.9935°N/-97.3418°W
ELEVATION: 900 feet
RV SITES: Full: 85 Partial: 0 Dry: 0
CHECK-IN: 8:00 a.m.–6:00 p.m.
CHECK-OUT: Noon
SEASON: Year-round
MAX. RV LENGTH: 45 feet
NOTATIONS: No tent camping. Additional charges: 50 amp $7/night, 30 amp $4/night, 2 pet maximum.

50 amps · pull-through · visitor mail · laundry · pets/restrictions · Wi-Fi access · hiking trails · horseshoes · group activities · recreation hall · church services · fishing · boating · outdoor pool · tourist attraction · shopping

WILLIS

RESORT NUMBER: 113 **GOOD SAM RATING:** 7.5/7/8 **DELUXE RESORT**

Waters Edge
12922 Longstreet Road
Willis, Texas 77318
936-856-2949
watersedge.tthc@yahoo.com

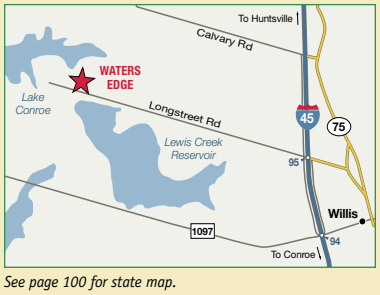

See page 100 for state map.



Nestled in a quiet cove, enjoy this beautiful resort just minutes away from the Sam Houston National Forest. Trails are available for hiking and biking, bird watching and nature enthusiasts. Only 35 miles N of Houston on beautiful Lake Conroe, a 30,000 acre lake for boating and fishing. Whether you are looking for a quiet, country family setting or a first-class fine dining experience, we are close to it all. Seasonal: The Texas Renaissance Festival, Catfish Festival, Crawfish Festival, outdoor concerts at the Cynthia Woods-Mitchell Pavilion.
DIRECTIONS: From S on I-45: Ex 95, L at stop sign onto Longstreet Rd, 3.2 mi to park on R. From N on I-45: Ex 95, R 3.2 mi, park is on the R.

GPS COORDINATES: 30.4494°N/-95.5514°W
RV SITES: Full: 130 Partial: 0 Dry: 0
CHECK-IN: 9:00 a.m.–9:00 p.m.
CHECK-OUT: Noon
SEASON: Year-round
PEAK SEASON: January 1–April 30
MAX. RV LENGTH: 42 feet
NOTATIONS: 50 amp only sites. Adapter needed for 30 amp RVs. Internet access in clubhouse and Wi-Fi access in campground.
RENTAL ACCOMMODATIONS: Rental units available. Trip Points not accepted. Contact resort directly. 10% off cabin rentals for Coast members.

50 amps · pull-through · laundry · pets/restrictions · internet access · Wi-Fi access · playground · rental units · fishing · horseshoes · boating · recreation hall · fishing · boating · outdoor pool · mini golf · basketball · tennis · volleyball · tourist attraction · hot showers · ball field

UTAH

MONROE

RESORT NUMBER: 2615 **GOOD SAM RATING:** 8/9.5★/9 **PREMIER RESORT**

Monroe Canyon RV Park
885 South Main
Monroe, Utah 84754
435-201-3684
monroecanyonrv@gmail.com
monroecanyonrv.com

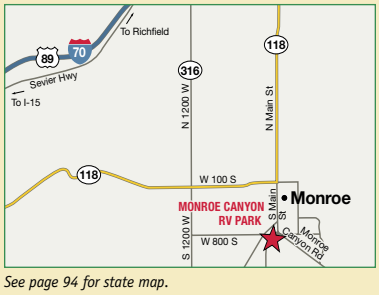

See page 94 for state map.



NEW Come enjoy small town friendliness at Monroe Canyon RV Park located close to I-70! The park is secluded in a small lush valley, just south of Richfield and at the base of Monroe Mountain. We have the best location and views in the area of Monroe and Richfield! Hop on an ATV trail directly from the park and connect to hundreds of miles of trails nearby. We are also just 5 minutes from two hot springs and 2 blocks from a fishing pond owned by Monroe City. Plus, we are centrally located between the Mighty Five!
DIRECTIONS: From Jct I-70 & UT 118, Go 11 mi S on Hwy 118, park is on R.

GPS COORDINATES: 38.61827°N/-112.12178°W
ELEVATION: 5,476 feet
RV SITES: Full: 46 Partial: 0 Dry: 0
CHECK-IN: 1:00 p.m.
CHECK-OUT: 11:00 a.m.
SEASON: April 1–October 31
MAX. RV LENGTH: Unlimited
NOTATIONS: Additional charges: Energy consumption tax $15/night, $5 for 1st night reservation fee.

50 amps, pull-through, laundry, pets/restrictions, Wi-Fi access, hiking trails, horseshoes, recreation hall, fishing, tourist attraction, shopping, hot showers, fire rings

VIRGINIA

FRONT ROYAL

RESORT NUMBER: 120 **GOOD SAM RATING:** 9/8.5★/8.5 **DELUXE RESORT**

North Fork Resort
301 North Fork Road
Front Royal, Virginia 22630
540-636-2995; res.: 540-636-9949
reservations@nfra.com
nfra.com



See page 101 for state map.



Resort is 69 miles west of Washington, D.C., on a mile-long shoreline of the Shenandoah River near the northern end of Skyline Drive. Minutes from Skyline Caverns and Skyline Drive. Activities include fishing the Shenandoah and hunting in George Washington National Forest. Nearby: Confederate museum, Civil War battlefields, the National Park, national monuments.
DIRECTIONS: From I-66 (near I-81): SR 340/522 S to SR 55 W (2nd traffic light). R onto SR 55. W 2 mi. Resort on R.

GPS COORDINATES: 38.9566°N/-78.2318°W
RV SITES: Full: 390 Partial: 60 Dry: 0
CHECK-IN: 2:00 p.m.
CHECK-OUT: 11:00 a.m.
SEASON: Year-round
PEAK SEASON: May 31–September 30
MAX. RV LENGTH: 40 feet
NOTATIONS: Rate includes 6 people. Additional charges: Utility fee $17/night, Wi-Fi fee (daily $4.99 for 1 device, weekend $8.99 up to 2 devices, or weekly $17.99 up to 3 devices). Cannot accept reservations for rigs over 40 feet. Water not available at sites from Dec 1-Apr 1. Pool seasonal.
RENTAL ACCOMMODATIONS: Rental units available. Trip Points not accepted. Contact resort directly.

50 amps, pull-through, visitor mail, laundry, pets/restrictions, Wi-Fi access, playground, picnic tables, rental units, fishing, hiking trails, horseshoes, recreation hall, fishing, outdoor pool, mini golf, tennis, golf, game room, tourist attraction, shopping, propane, hot showers, rv supplies, firewood, ice

FRONT ROYAL

RESORT NUMBER: 386 **GOOD SAM RATING:** 8.5/8★/8.5 **DELUXE RESORT**

Skyline Ranch Resort

751 Mountain Road
Front Royal, Virginia 22630
540-635-4169; fax: 540-635-7646
rezskylineranchresort@gmail.com
skylineranchresort.com

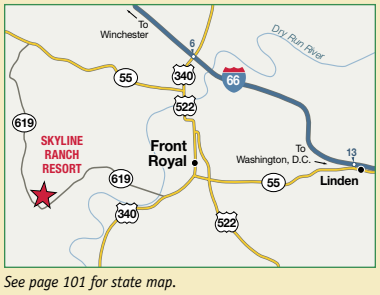

See page 101 for state map.



A 90-minute drive from Washington, DC beltway. In the Shenandoah Valley, bordered by the Blue Ridge Mountains to the east and south and Massanutten Mountain Range to the west. View the inspiring scenery from the famous Skyline Drive, fish the Shenandoah River and visit the George Washington National Park.

DIRECTIONS: From I-81: Ex 300 to Rte 66E. Ex 6 to Rte 340S for 4.6 mi, then R on Rivermont Rd/Rte 619 for 4.6 mi to resort on L. Use these directions, not GPS directions, which will take you on difficult back roads. From I-66W E of Front Royal: Ex 13, turn L, then turn R on Rte 55W. Drive 5.2 mi and turn L on Rte 340S. Go 1 mi and turn R on Rivermont Rd/Rte 619. Resort is 5 mi ahead on L.

GPS COORDINATES: 38.906°N/-78.298°W
RV SITES: Full: 120 Partial: 0 Dry: 0
CHECK-IN: Noon–10:00 p.m.
CHECK-OUT: Noon
SEASON: Year-round
MAX. RV LENGTH: 34 feet
NOTATIONS: Additional charges: 50 amp $20/night cash only. Deposit required at check-in. One air conditioning unit per 30 amp. Drive-ups not accepted.

30 amps, pull-through, dump station, laundry, pets/restrictions, internet access, playground, picnic tables, restaurant/snack bar, hot tub, fishing, shuffleboard, hiking trails, horseshoes, group activities, recreation hall, fishing, outdoor pool, mini golf, volleyball, game room, tourist attraction, fitness, propane, hot showers, ball field, paddle boats, fire rings, grocery, gift shop, tenting, firewood, handicap access, ice, grills

GASBURG

RESORT NUMBER: 1516 **GOOD SAM RATING:** 8.5/8.5★/8 **CLASSIC RESORT**

Lakeside Resort

300 Lake Resort Drive
Gasburg, Virginia 23857
434-577-2193
lakeside@lakegastonresort.com

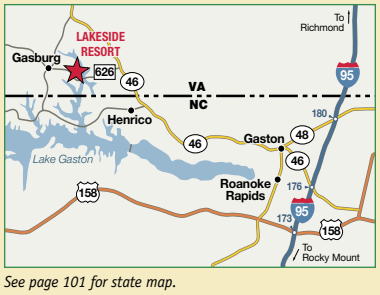

See page 101 for state map.



Located on the shores of beautiful Lake Gaston, Lakeside Resort offers members and guests some of the finest freshwater activities on the East Coast. Swimming, boating, water skiing and fishing are some of the most popular activities for outdoor enthusiasts.

DIRECTIONS: From I-95: Ex 176 to Hwy 46. W 17 mi to Rte 626. W 2 mi to resort on R.

GPS COORDINATES: 36.5583°N/-77.8643°W
RV SITES: Full: 130 Partial: 0 Dry: 0
CHECK-IN: 4:00 p.m.
CHECK-OUT: 11:00 a.m.
SEASON: April 1–October 15
MAX. RV LENGTH: 35 feet
NOTATIONS: Additional charges: 50 amp $5/night, Family Fun Center $10/day.

50 amps, laundry, pets/restrictions, internet access, playground, picnic tables, restaurant/snack bar, horseshoes, group activities, fishing, boating, outdoor pool, basketball, beach, tennis, volleyball, golf, game room, hot showers, fire rings, grocery, tenting, grills

GORDONSVILLE

RESORT NUMBER: 657 **GOOD SAM RATING:** 10/9★/10 **DELUXE RESORT**

Shenandoah Crossing Resort & Country Club

174 Horseshoe Circle
Gordonsville, Virginia 22942
540-832-9506; res.: 540-832-9400
shenandoah.rvrental@bluegreenvacations.com
bluegreenvacations.com/resorts/virginia/shenandoah-crossing



See page 101 for state map.



Shenandoah Crossing Resort & Country Club features over 1,000 acres of rolling hillside and lush pastures with a 60-acre lake. The resort is a paradise for those who love the outdoors.

DIRECTIONS: From Washington DC: Hwy 29 S to Culpeper. Hwy 15 S to Gordonsville. Rte 33 E 4.5 mi to Rte 749. S 1.7 mi to resort. From Richmond: I-64 W to Hwy 15 N (Ex 136/Zion Crossroads). Rte 33 E approx 4.5 mi. S on Rte 749 1.7 mi. to resort.
GPS COORDINATES: 38.084°N/-78.1349°W
RV SITES: Full: 84 Partial: 0 Dry: 0
CHECK-IN: 2:00 p.m.
CHECK-OUT: Noon

SEASON: Year-round
MAX. RV LENGTH: 36 feet
NOTATIONS: A $100 pre-authorization is required by a major credit card at check-in. Elite and Deluxe RV sites available at special rate. For Standard gravel RV sites, max RV length 36 ft. For Elite & Deluxe RV sites, max RV length 50 ft. No folding camping trailers (pop-ups), truck campers, or class B (van conversion). No tents in RV section. Credit card payment only for amenities and taxes. Golf cart restrictions apply, call resort if bringing personal golf cart. Drive-ups not accepted.
RENTAL ACCOMMODATIONS: Rental units available. Trip Points not accepted. Visit choicehotels.com to book rentals.

50 amps, pull-through, cable tv, laundry, pets/restrictions, internet access, Wi-Fi access, playground, picnic tables, restaurant/snack bar, rental units, fishing, hiking trails, horseshoes, group activities, boating, recreation hall, outdoor pool, mini golf, basketball, volleyball, game room, tourist attraction, fitness, propane, indoor pool, hot showers, grocery, gift shop, tenting, firewood, ice

SPOTSYLVANIA

RESORT NUMBER: 121 **GOOD SAM RATING:** 8/9.5★/8.5 **DELUXE RESORT**

Wilderness Presidential Resort

9220 Plank Road
Spotsylvania, Virginia 22553
540-972-7433; fax: 540-972-3506
info@wpresort.com
wpresort.com

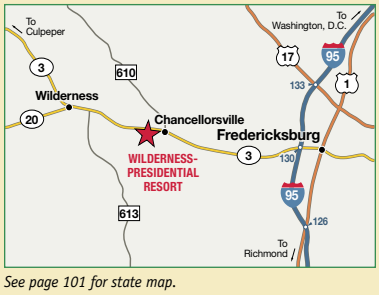

See page 101 for state map.



Resort is 65 miles south of Washington, D.C. and borders the Wilderness and Chancellorsville Civil War Battlefields. Kings Dominion theme park is 40 miles south. Nearby: National monuments, George Washington's mother's and sister's homes and favorite tavern, James Monroe's law offices, The Chimneys, Spotsylvania and Fredericksburg Battlefields.

DIRECTIONS: From I-95: Culpeper Ex 130B/ Rte 3 W 9 mi to resort on L. Resort is 0.3 mi past Chancellorsville Battlefield Visitors Center. From the W: Rte 3 E 23 mi from Culpeper.

GPS COORDINATES: 38.3103°N/-77.6551°W
RV SITES: Full: 166 Partial: 166 Dry: 0
CHECK-IN: 2:00 p.m.
CHECK-OUT: 10:00 a.m.
SEASON: Year-round
PEAK SEASON: May 1–September 30
MAX. RV LENGTH: 36 feet
NOTATIONS: Water turned off Nov through Mar. Internet and Wi-Fi access in clubhouse only. 50 amp not available.
RENTAL ACCOMMODATIONS: Rental units available. Trip Points not accepted. Contact resort directly.

30 amps, dump station, laundry, pets/restrictions, internet access, Wi-Fi access, playground, picnic tables, rental units, fishing, shuffleboard, horseshoes, boating, recreation hall, church services, outdoor pool, mini golf, basketball, beach, tennis, volleyball, game room, tourist attraction, fitness, shopping, propane, indoor pool, hot showers, ball field, paddle boats, gift shop, grills

VIRGINIA BEACH

RESORT NUMBER: 119 **GOOD SAM RATING:** 9.5/9★/9.5 **DELUXE RESORT**

Indian Cove Resort
1053 Sandbridge Road
Virginia Beach, Virginia 23456
757-426-2601; fax: 757-721-6029
jlivingston@indian-cove.com
indian-cove.com



See page 101 for state map.



Two minutes from the Atlantic Ocean at Sandbridge Beach, 20 minutes from Virginia Beach. Wooded and open campsites border a freshwater channel leading to the wildlife refuge at Back Bay, with largemouth bass, speckled perch, and channel cat. Nearby: Festival Park, Colonial Williamsburg, Busch Gardens, Outer Banks of North Carolina.
DIRECTIONS: From I-64: I-264 E to Ex 17A, Independence Blvd S, bear R. L on Princess Anne Rd. L to 2nd light where road becomes Sandbridge Rd. Approx 3 mi to resort. Sandbridge Rd is a narrow, twisting rural road.

GPS COORDINATES: 36.7271°N/-75.9726°W
RV SITES: Full: 300 Partial: 0 Dry: 0
CHECK-IN: 2:00 p.m.
CHECK-OUT: 11:00 a.m.
SEASON: Year-round
MAX. RV LENGTH: 40 feet
NOTATIONS: Additional charges: Park fee $25/night in Jan and Feb collected in cash or credit card; $15/night remainder of year. No gas powered golf carts. No pull-through sites. Drive-ups not accepted.
RENTAL ACCOMMODATIONS: Rental units available. Trip Points not accepted. Contact resort directly.

50 amps, laundry, pets/restrictions, Wi-Fi access, playground, picnic tables, rental units, shuffleboard, horseshoes, group activities, boating, recreation hall, fishing, boating, outdoor pool, basketball, beach, golf, game room, tourist attraction, propane, canoes, hot showers, paddle boats, fire rings, grocery, tenting, firewood, handicap access, ice

CHENEY

RESORT NUMBER: 1892 **GOOD SAM RATING:** 8/8/9 **DELUXE RESORT**

Ponderosa Falls Resort—K/M Resorts of America
7520 South Thomas Mallen Road
Cheney, Washington 99004
509-747-9415; fax: 509-459-0148
ponderosafalls@kmresorts.com
kmresorts.com

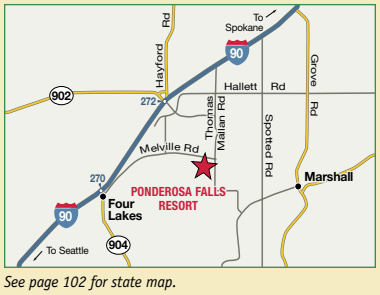

See page 102 for state map.



Nestled among beautiful pines in the foothills of Eastern Washington, this year-round resort offers the very best in amenities and local attractions. It is famous for its style of camping where the fun never ends.
DIRECTIONS: 10 minutes W of Spokane. From I-90: Ex 272, S to roundabout by Petro truck stop. Ex roundabout at Aero Rd, you will be going through housing development. At stop sign turn R on Thomas Mallen Rd. Where the road turns to gravel, see our carved rock sign and turn R.

GPS COORDINATES: 47.5838°N/-117.5412°W
ELEVATION: 2,400 feet
RV SITES: Full: 168 Partial: 0 Dry: 0
CHECK-IN: 1:00 p.m.
CHECK-OUT: 11:00 a.m.
SEASON: Year-round
PEAK SEASON: April 1–September 30
MAX. RV LENGTH: 40 feet
NOTATIONS: Additional charges: 30 amp $3/night, 50 amp $4/night, cable $3/night, Wi-Fi $2/night. Reservations required.
RENTAL ACCOMMODATIONS: Rental units available. Trip Points not accepted. Contact resort directly.

50 amps, pull-through, cable tv, visitor mail, laundry, pets/restrictions, internet access, Wi-Fi access, playground, rental units, hot tub, horseshoes, group activities, mini golf, basketball, tennis, volleyball, game room, fitness, indoor pool, paddle boats

CHINOOK

RESORT NUMBER: 1655 **GOOD SAM RATING:** 4.5/7.5/6 **CLASSIC RESORT**

Columbia Shores RV Park—
K/M Resorts of America
706 Highway 101
Chinook, Washington 98614
360-777-8581; res.: 253-896-4677
columbiashores@kmresorts.com
kmresorts.com



See page 102 for state map.



Long Beach peninsula is nine miles away and is a fisherman's paradise. Salmon, sturgeon, albacore, bottom fish, crab and clamming within 15 minutes. Area has one of the largest kite festivals in the world and some of the finest sand beaches anywhere. Nearby Ilwaco offers charter services and great restaurants.
DIRECTIONS: The resort is on the N side of Hwy 101 in downtown Chinook. From Olympia, WA: I-5 Ex 104 W. Hwy 101 to Hwy 8 to Elma. Hwy 12 to Aberdeen. Rejoin Hwy 101 S approx 85 mi to Chinook. From Portland, OR: Hwy 30 or Hwy 26 W to Astoria. N across the Astoria Bridge on Hwy 101. Approx 5 mi to Chinook, WA.

GPS COORDINATES: 46.269°N/-123.941°W
RV SITES: Full: 0 Partial: 53 Dry: 5
CHECK-IN: 1:00 p.m.
CHECK-OUT: 11:00 a.m.
SEASON: Year-round
MAX. RV LENGTH: 40 feet
NOTATIONS: Additional charges: 30 amp $3/night, 50 amp $4/night, cable $3/night, Wi-Fi $2/night. Reservations required. No sewer sites currently available. Members need to come into park with empty tanks.
RENTAL ACCOMMODATIONS: Rental units available. Trip Points not accepted. Contact resort directly.

30 amps · pets/ restrictions · internet access · Wi-Fi access · rental units · recreation hall · fishing · beach · tourist attraction

COPALIS BEACH

RESORT NUMBER: 128 **GOOD SAM RATING:** 7/6/5 **CLASSIC RESORT**

Copalis Beach Resort—
Sunrise Resorts
14 Heath Road
Copalis Beach, Washington 98535
360-289-4278
copalisbeachresort@sunriseresorts.com
www.sunriseresorts.com

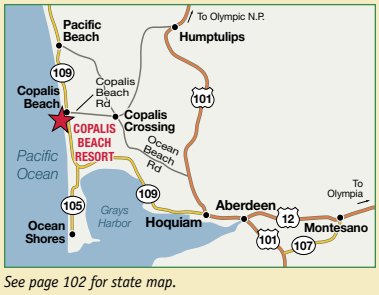

See page 102 for state map.



On Copalis Beach, premier razor clam beach in the Northwest. Minutes from deep-sea fishing, 18-hole golf course, horseback riding, restaurants, entertainment, salmon fishing, surf-fishing, beachcombing, hunting, and many other recreational activities.
DIRECTIONS: From I-5: W from Olympia on the Aberdeen Fwy. Hwy 109 through Aberdeen and Hoquiam. Copalis Beach 21 mi past Hoquiam. L on Heath Rd to the resort on the beach.
GPS COORDINATES: 47.1112°N/-124.176°W
ELEVATION: 8 feet
RV SITES: Full: 92 Partial: 0 Dry: 0
CHECK-IN: Noon–6:00 p.m.
CHECK-OUT: 11:00 a.m.

SEASON: Year-round
MAX. RV LENGTH: 34 feet
NOTATIONS: Rate includes 1 RV, 1 vehicle and 4 people. Additional charges: 50 amp $3/night plus tax, late check-out and early check-in $5 plus tax-strictly enforced, resort fee $3/night plus tax, cable charge $3/night plus tax, add'l vehicle $5/night, extra person (over 4) $5/night, small tent onsite with RV $20/night. Also add'l charges for cargo trailers, boats, etc. Sewer access is limited, must arrive with empty tanks or $25 dump fee. Gate hours vary thru-out season, but open 7 days/week.
RENTAL ACCOMMODATIONS: Rental units available. Trip Points not accepted. Contact resort directly.

30 amps · pets/ restrictions · internet access · Wi-Fi access · picnic tables · rental units · fishing · recreation hall · fishing · beach · volleyball · golf · tourist attraction · ball field

EASTON

RESORT NUMBER: 558 **GOOD SAM RATING:** 7/6/5.5 **DELUXE RESORT**

Lake Easton Resort—Sunrise Resorts

581 Lake Easton Road
Easton, Washington 98925
509-656-2255
lakeeaston@sunriseresorts.com
sunriseresorts.com



See page 102 for state map.



On the eastern ridge of the Cascade Range, 70 miles from Seattle. Winter activities, while in summer four lakes offer fishing and water skiing. Yakima River offers some of the best fly fishing in Washington. Short drive to mining towns of Cle Elum and Roslyn, Yakima Valley wine country and the alpine town of Leavenworth.

DIRECTIONS: From Seattle: E on I-90 to Ex 70. Resort is adjacent to the Fwy, surrounded by Lake Easton State Park.
GPS COORDINATES: 47.2469°N/-121.187°W
ELEVATION: 2,100 feet
RV SITES: Full: 58 Partial: 150 Dry: 0
CHECK-IN: Noon
CHECK-OUT: Noon

SEASON: Year-round
PEAK SEASON: June 1–September 15
MAX. RV LENGTH: 38 feet
NOTATIONS: Rate includes 1 RV, 1 vehicle and 4 people. Limited space for RVs with slide-outs. Sewer access is limited-must arrive with empty tanks or $25 dump fee. Additional charges: Late check-out and early check-in $5 plus tax-strictly enforced, resort fee $3/night, extra person (over 4) $5/night, small tent on site with RV $20/night, and add'l charges for cargo trailers, boats, etc.
RENTAL ACCOMMODATIONS: Rental units available. Trip Points not accepted. Contact resort directly.

30 amps, pull-through, laundry, pets/restrictions, internet access, Wi-Fi access, playground, rental units, hot tub, hiking trails, horseshoes, recreation hall, fishing, outdoor pool, game room, tourist attraction, propane, hot showers, gambling casino, winter sports

ELMA

RESORT NUMBER: 660 **GOOD SAM RATING:** 9/9★/9.5 **DELUXE RESORT**

Travel Inn Resort—K/M Resorts of America

801 East Main
Elma, Washington 98541
360-482-3877; fax: 360-482-1374
travelinn@kmresorts.com
kmresorts.com

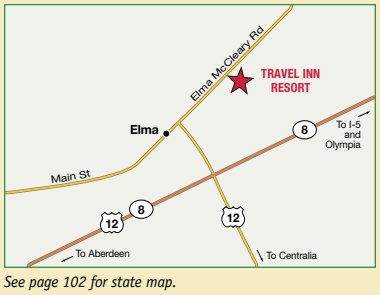

See page 102 for state map.



At the gateway to ocean and mountain recreation, 30 minutes from coastal beaches. Salmon, tuna, and bottom fishing, clamming and beach combing await you. Rivers and streams have steelhead and trout. Surrounding forests abound in game birds, deer and elk. Just minutes from public golfing and bowling.

DIRECTIONS: From I-5: Olympia Ex 104. Hwy 101 N to Hwy 8. W on Hwy 8, 20 mi to 1st Elma Ex/Hwy 12 E. R for 1 block. R 2 blocks. Resort on R.

GPS COORDINATES: 47.0095°N/-123.3864°W
RV SITES: Full: 130 Partial: 0 Dry: 0
CHECK-IN: 1:00 p.m.
CHECK-OUT: Noon
SEASON: Year-round
PEAK SEASON: April 1–September 30
MAX. RV LENGTH: 40 feet
NOTATIONS: Additional charges: Electric $4/night, cable $3/night. Wi-Fi charge based on usage. Reservations required.

50 amps, visitor mail, pets/restrictions, internet access, Wi-Fi access, playground, picnic tables, shuffleboard, horseshoes, recreation hall, fishing, outdoor pool, basketball, beach, volleyball, golf, tenting

EPHRATA

RESORT NUMBER: 404 **GOOD SAM RATING:** 7.5/7.5/6.5 **CLASSIC RESORT**

Rimrock Meadows
4177 Tumbleweed Way
Ephrata, Washington 98823
509-632-9800
rimrockmeadows@gmail.com
rimrockmeadows.com

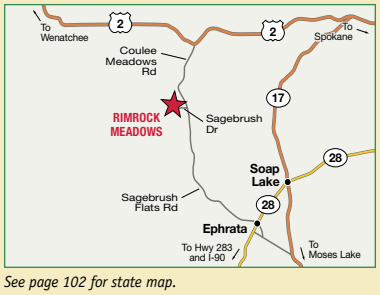

See page 102 for state map.



Resort lies on the eastern slope of the Cascade Mountains and on the edge of the Moses Coulee, one of the West's most interesting geological phenomenon. The campground and Olympic-sized swimming pool provide a variety of family activities.
DIRECTIONS: From Seattle: I-90 E, Ex 151/Hwy 283 to Ephrata. In Ephrata, L at 1st Ave NW. Approx 17 mi NW to Sagebrush Flats Rd and Coulee Meadows Rd (same rd). L on Sagebrush Dr (gravel), 1.5 mi to resort. From Hwy 2: S on Moses Coulee Rd, 20 mi from Waterville and Coulee City. Main entrance is framed by 4 basalt columns on each side of road. From I-90 Spokane: Hwy 17 Ex in Moses Lake and follow signs to Ephrata. R on Basin St and L on 1st Ave NW and follow directions above.

GPS COORDINATES: 47.4816°N/-119.7295°W
ELEVATION: 1,700 feet
RV SITES: Full: 24 Partial: 15 Dry: 0
CHECK-IN: 10:00 a.m.–2:00 p.m.
CHECK-OUT: 2:00 p.m.
SEASON: April 20–October 26
MAX. RV LENGTH: 40 feet
NOTATIONS: Rate includes 30 amp partial hook-up RV site. Additional charges: 50 amp full sites $5/night. Free Wi-Fi is available, limited cell service. Closest goods and services are in Ephrata.

50 amps, pull-through, dump station, laundry, pets/restrictions, internet access, Wi-Fi access, playground, picnic tables, hiking trails, horseshoes, group activities, recreation hall, outdoor pool, basketball, tennis, tourist attraction, propane, tenting, ice

HOODSPORT

RESORT NUMBER: 129 **GOOD SAM RATING:** 7/8.5★/9 **CLASSIC RESORT**

Dow Creek Resort—Sunrise Resorts
2670 North Lake Cushman Road
Hoodsport, Washington 98548
360-877-5022
dowcreek@sunriseresorts.com
sunriseresorts.com

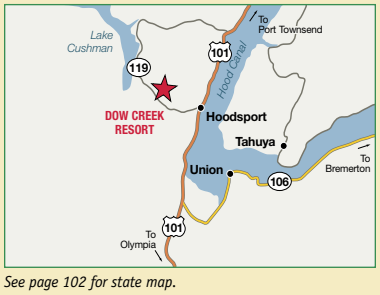

See page 102 for state map.



97 miles from Seattle at the Olympic Mountains near Hood Canal and Lake Cushman with outdoor activities including hunting, fishing, golf and water skiing. Close to Olympic National Park and Olympic National Forest with the famous Staircase area.
DIRECTIONS: I-5 S of Seattle: Ex 104 to Hwy 101 past Shelton to Hoodsport. Cushman Rd/Hwy 119 (L off Hwy 101) 2.7 mi. R into resort after Lake Cushman grocery.
GPS COORDINATES: 47.4105°N/-123.1884°W
ELEVATION: 500 feet
RV SITES: Full: 20 Partial: 45 Dry: 29
CHECK-IN: Noon–6:00 p.m.
CHECK-OUT: 11:00 a.m.

SEASON: Year-round
MAX. RV LENGTH: 36 feet
NOTATIONS: Rate is for 1 RV, 1 vehicle, 4 people. Limited 50 amp. No sewer Jun 15-Sep 15. Additional charges: 50 amp $3/night plus tax, late check-out and early check-in $5/hour plus tax & strictly enforced, resort fee $3/night, extra vehicle $5/night, extra person (over 4) $5/night, small tent onsite with RV $20/night, extra charges for cargo trailers, boats, etc. Sewer access is limited, arrive with empty tanks or $25 + tax dump fee.
RENTAL ACCOMMODATIONS: Rental units available. Trip Points not accepted. Contact resort directly.

30 amps, pull-through, laundry, pets/restrictions, internet access, picnic tables, rental units, fishing, hiking trails, horseshoes, fishing, basketball, volleyball, golf, tourist attraction

ILWACO

RESORT NUMBER: 764 **GOOD SAM RATING:** 8.5/10★/8.5 **CLASSIC RESORT**

Eagle's Nest RV Resort—Sunrise Resorts

700 West North Head Road
Ilwaco, Washington 98624
360-642-8351
eaglesnest@sunriseresorts.com
sunriseresorts.com

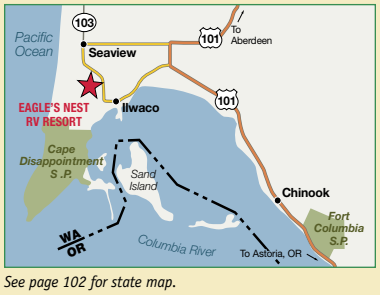

See page 102 for state map.



On Long Beach Peninsula's south end, 150 ft above sea level overlooking the Ilwaco Boat Harbor, Pacific Ocean beaches and more. The area harbors elk, deer and duck with seasons and limits controlled by Washington state.
DIRECTIONS: From Portland: I-5 N to Oregon Hwy 30. W to Astoria. Cross Columbia River Bridge. N to Ilwaco. From Seattle: I-5 S to Chealis. W on Hwy 6 to Raymond. S on Hwy 101 to Ilwaco. From Ilwaco: Follow signs to Cape Disappointment State Park. Resort 0.2 mi from Ilwaco on R.
GPS COORDINATES: 46.3103°N/-124.0487°W
ELEVATION: 150 feet
RV SITES: Full: 135 Partial: 0 Dry: 0

CHECK-IN: Noon
CHECK-OUT: 11:00 a.m.
SEASON: May 16–September 14
MAX. RV LENGTH: 34 feet
NOTATIONS: Rate includes 1 RV, 1 vehicle, 4 people. Additional charges: 50 amp $3/night plus tax, late check-out and early check-in $5 plus tax-strictly enforced, extra vehicle $5/night, resort fee $3/night, cable $2/night, extra person (over 4) $5/night, small tent onsite with RV $20/night, add'l fee for cargo trailers, boats, etc. Sewer access limited-must arrive with empty tanks or $25 dump fee.
RENTAL ACCOMMODATIONS: Rental units available. Trip Points not accepted. Contact resort directly.

50 amps, pull-through, laundry, pets/restrictions, internet access, Wi-Fi access, playground, rental units, hot tub, shuffleboard, horseshoes, recreation hall, fishing, boating, mini golf, beach, volleyball, golf, game room, tourist attraction, indoor pool, gift shop

LONG BEACH

RESORT NUMBER: 264 **GOOD SAM RATING:** 9/8.5★/9 **DELUXE RESORT**

Pacific Holiday RV Resort—Sunrise Resorts

12109 Pacific Way
Long Beach, Washington 98631
360-642-2770
pacificholiday@sunriseresorts.com
sunriseresorts.com



See page 102 for state map.



On beautiful Long Beach Peninsula, known for razor clams and surf fishing. Nearby: Deep-sea fishing at Ilwaco, charter boats, Dungeness crab at Wilapa Bay, fishing, golf, dining.
DIRECTIONS: I-5 S from Olympia: Ex Hwy 6 at Chehalis. W to Raymond. Hwy 101 S to Seaview. R on Hwy 103 to Long Beach. Resort just past mile marker 4 on W side of hwy. Parts of Hwy 101 near resort are 25 mph with curves.
GPS COORDINATES: 46.3899°N/-124.0541°W
RV SITES: Full: 80 Partial: 12 Dry: 20
CHECK-IN: 1:00 p.m.–6:00 p.m.
CHECK-OUT: 11:00 a.m.
SEASON: Year-round
PEAK SEASON: May 15–September 30

MAX. RV LENGTH: 32 feet
NOTATIONS: Rate includes 1 RV, 1 vehicle and 4 people. Additional charges: Late check-out and early check-in $5 plus tax-strictly enforced, resort fee $3/night plus tax, small tent onsite with RV $20/night plus tax max 6 occupants on site, extra vehicle $5/night plus tax, extra person (over 4) $5/night plus tax, also extra charges for cargo trailers, boats, etc. Sewer access limited, must arrive with empty tanks or $25 dump fee plus tax. Closures during special events in Aug and Sep. No RVs older than 15 years.
RENTAL ACCOMMODATIONS: Rental units available. Trip Points not accepted. Contact resort directly.

30 amps, pets/restrictions, internet access, Wi-Fi access, playground, rental units, shuffleboard, recreation hall, fishing, outdoor pool, golf, game room

MOSES LAKE

RESORT NUMBER: 130 **GOOD SAM RATING:** 9/7.5/7 **PREMIER RESORT**

Pier 4 RV Resort—Sunrise Resorts
3400 Sage Road
Moses Lake, Washington 98837
509-765-6319
pier4@sunriseresorts.com
sunriseresorts.com



See page 102 for state map.



Sunrise-Pier 4 adjoins a city park and Moses Lake. The resort's shoreline, the city park's fine beach and 200-mile shoreline of the lake provide excellent access for lounging, exploring, water skiing, boating, sailing, and fishing. Nearby sand dunes provide a track for four-wheeling or bike riding.
DIRECTIONS: From Seattle I-90 E: Ex 174. Straight thru stop sign. R on Laguna Dr. Next L to resort. From Spokane on I-90 W: Ex 174. L at stop sign. Over fwy. L to resort.
GPS COORDINATES: 47.102°N/-119.3277°W
RV SITES: Full: 167 Partial: 29 Dry: 0
CHECK-IN: 1:00 p.m.
CHECK-OUT: 11:00 a.m.

SEASON: Year-round
PEAK SEASON: May 15–September 15
MAX. RV LENGTH: 36 feet
NOTATIONS: Rate is for 1 RV, 1 vehicle and 4 people. Additional charges: 50 amp $3/night plus tax, mandatory cable TV $2/night, late check-out and early check-in $5 plus tax-strictly enforced, resort fee $3/night, extra person (over 4) $5/night, small tent onsite $20/night no more than 6 occupants on site, add'l fee for cargo trailers, boats, etc. Sewer access is limited, must arrive with empty tanks or $25 dump fee. Open year-round on limited basis.
RENTAL ACCOMMODATIONS: Rental units available. Trip Points not accepted. Contact resort directly.

50 amps, pull-through, pets/restrictions, internet access, Wi-Fi access, playground, rental units, fishing, shuffleboard, horseshoes, group activities, boating, recreation hall, fishing, boating, outdoor pool, basketball, beach, volleyball, game room

NEWPORT

RESORT NUMBER: 1024 **GOOD SAM RATING:** 7/10★/7 **DELUXE RESORT**

Old American Kampground—K/M Resorts of America
701 North Newport Avenue
Newport, Washington 99156
509-447-3663; fax: 509-447-0679
oldamerican@kmresorts.com
kmresorts.com



See page 102 for state map.



On the Washington/Idaho border offering activities for everyone. Fish, boat, water ski and swim in Pend Oreille River. Hike or backpack in mountainous surroundings. Walking distance to Newport for shopping, restaurants and grocery stores. Nearby in winter: cross country skiing, ice skating, snow skiing, snowmobiling.
DIRECTIONS: From Spokane WA: I-90, Ex Hwy 2. N 6 mi on Division St. Hwy 2 to Newport for approx 35 mi. Hwy 2 through town toward Sandpoint. L on Newport Ave (McDonalds) to resort driveway. From Sandpoint, ID: Hwy 2 W to Newport, WA. R on Newport Ave (McDonalds) to resort. From Coeur d' Alene, ID: W on I-90 5 mi to Hwy 41, R on Hwy 41 to Newport, WA. L at light. R at McDonalds to resort.

GPS COORDINATES: 48.1863°N/-117.0407°W
ELEVATION: 3,200 feet
RV SITES: Full: 60 Partial: 0 Dry: 0
CHECK-IN: 1:00 p.m.
CHECK-OUT: 11:00 a.m.
SEASON: Year-round
PEAK SEASON: April 1–September 30
MAX. RV LENGTH: 40 feet
NOTATIONS: Reservations required. Additional charges: 30 amp $3/night, 50 amp $4/night, cable $3/night, Wi-Fi $2/night.
RENTAL ACCOMMODATIONS: Rental units available. Trip Points not accepted. Contact resort directly.

50 amps, visitor mail, pets/restrictions, internet access, picnic tables, rental units, fishing, hiking trails, horseshoes, boating, recreation hall, fishing, boating, beach, shopping, winter sports

NINE MILE FALLS

RESORT NUMBER: 2175 **GOOD SAM RATING:** 4/3/5.5 **CLASSIC RESORT**

Willow Bay Resort—
Advance Resorts of America
6607 Highway 291
Nine Mile Falls, Washington 99026
509-276-2350; res.: 800-445-9519
resort1214@gmail.com
araresorts.com

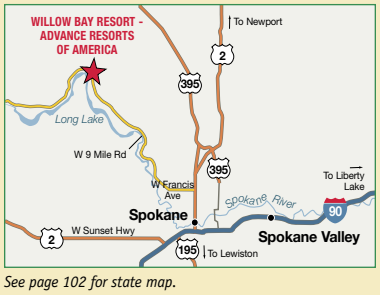

See page 102 for state map.



Willow Bay Resort is located on Long Lake. The resort features onsite boat launch, multiple docks, boat storage, clubhouse with HD satellite, hiking trails, boathouse, and laundry facilities. At Willow Bay Resort and Marina swimming, waterskiing, and trophy bass fishing are right in your front yard.
DIRECTIONS: I-90 at Spokane take Division Ex 281. Follow 3 mi N to Hwy 291 (W Francis Ave). Turn L and continue approx 20 mi to resort.

GPS COORDINATES: 47.8804°N/-117.6571°W
RV SITES: Full: 0 Partial: 35 Dry: 0
CHECK-IN: 4:00 p.m.
CHECK-OUT: 11:00 a.m.
SEASON: April 15–November 1
MAX. RV LENGTH: 45 feet
RENTAL ACCOMMODATIONS: Rental units available. Trip Points not accepted. Contact resort directly.

30 amps, pull-through, visitor mail, laundry, pets/restrictions, picnic tables, rental units, fishing, hiking trails, horseshoes, boating, recreation hall, fishing, boating, beach, golf, tourist attraction, shopping, canoes, hot showers, gambling casino, tenting, winter sports, ice

OCEAN CITY

RESORT NUMBER: 463 **GOOD SAM RATING:** 8.5/8.5★/10 **PREMIER RESORT**

Ocean Breeze RV Resort—
K/M Resorts of America
2428 State Route 109
Ocean City, Washington 98569
360-289-0628; fax: 360-289-0394
oceanbreeze@kmresorts.com
kmresorts.com

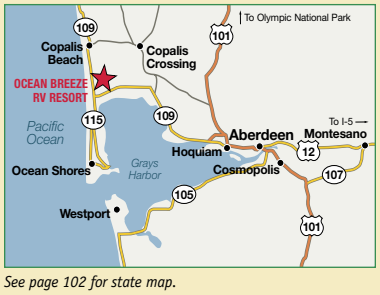

See page 102 for state map.



One of the state's most popular natural recreational areas is the razor clam capital of the world. Closest ocean beach to Everett, Tacoma, and the Seattle area. Surf fishing, horseback riding, oyster picking, and exploring. All this can be enjoyed from the beautiful 165 acres of trees at Ocean Breeze RV Resort.
DIRECTIONS: From I-5: W through Olympia. W onto the Aberdeen Fwy. Follow signs through Aberdeen on Hwy 109. 16 mi W of Hoquiam. Pass Hwy 115 turn off, staying on Hwy 109 for 0.7 mi to resort on R.

GPS COORDINATES: 47.0551°N/-124.1631°W
RV SITES: Full: 0 Partial: 220 Dry: 0
CHECK-IN: 1:00 p.m.
CHECK-OUT: 11:00 a.m.
SEASON: Year-round
PEAK SEASON: April 1–September 30
MAX. RV LENGTH: 40 feet
NOTATIONS: Additional charges: 30 amp $3/night.
RENTAL ACCOMMODATIONS: Rental units available. Trip Points not accepted. Contact resort directly.

30 amps, dump station, laundry, pets/restrictions, internet access, Wi-Fi access, playground, rental units, hiking trails, horseshoes, group activities, recreation hall, fishing, outdoor pool, mini golf, basketball, beach, game room, hot showers, ball field, firewood, handicap access

OTHELLO

RESORT NUMBER: 774 **GOOD SAM RATING:** 9/9.5★/10 **DELUXE RESORT**

O'Sullivan Sportsman Resort

6897 Highway 262 Southeast
Othello, Washington 99344
509-346-2447
osullivan@sosmail.us
osullivansportsmanresort.com

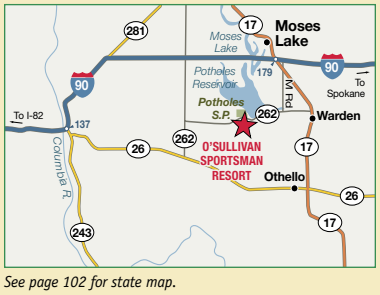

See page 102 for state map.



Located on 23,000-acre Potholes Reservoir, perfect for fun in the sun. Most popular recreational area in Eastern Washington. Summer water sports. Public boat launch located one-quarter mile away at state park. Lakes provide excellent fishing. 18-hole golf course next to resort.
DIRECTIONS: From Seattle: I-90 E. Hwy 26 Ex just E of Vantage. Approx 26 mi. L on A St SE/SR 262. Approx 12 mi, resort on R just past Potholes State Park. From Spokane: I-90 W. Hwy 17 Ex at Moses Lake. Turn L. Approx 2 mi. R on M St SE. Approx 11 mi to stop sign. R on O'Sullivan Dam Rd SE/SR 262. Resort on L in 7 mi.

GPS COORDINATES: 46.9702°N/-119.3455°W
RV SITES: Full: 169 Partial: 0 Dry: 0
CHECK-IN: 8:00 a.m.–5:00 p.m.
CHECK-OUT: 11:00 a.m.
SEASON: Year-round
PEAK SEASON: April 1–October 15
MAX. RV LENGTH: 50 feet
NOTATIONS: Additional charges: Utility fee (includes Wi-Fi) $20/night, tax. No go-carts, skateboards or mini-bikes allowed. Internet access in clubhouse and Wi-Fi access in campground.

50 amps · visitor mail · pets/ restrictions · internet access · Wi-Fi access · playground · picnic tables · restaurant/ snack bar · hot tub · hiking trails · recreation hall · fishing · boating · outdoor pool · basketball · golf · tourist attraction · grocery

RANDLE

RESORT NUMBER: 1817 **GOOD SAM RATING:** 8/4/7 **DELUXE RESORT**

Cascade Peaks

11519 U.S. Highway 12
Randle, Washington 98377
360-494-7931; fax: 360-494-2070
cascadepeaks@lewiscounty.com
cascadepeakscamping.com

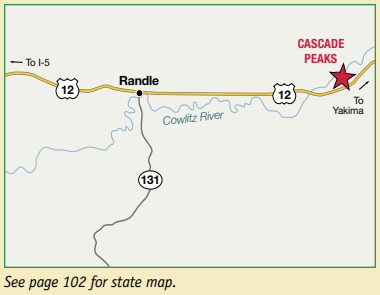

See page 102 for state map.



The fun begins between Mt. Rainier, Mt. St. Helens, and Mt. Adams. 120 acres of wilderness beauty, 650 campsites and one-half mile of Cowlitz River frontage. Share your campsite with nature's beauty, deer and elk. Mountain climbing, fishing, hang gliding, guided boat trips, and white water rafting nearby.
DIRECTIONS: From Seattle (N) or Portland (S): I-5 Ex 68. E on Hwy 12 approx 58 mi. Resort on L. From Yakima: W on Hwy 12 approx 70 mi. Resort on R.

GPS COORDINATES: 46.5341°N/-121.7779°W
RV SITES: Full: 120 Partial: 300 Dry: 80
CHECK-IN: 9:00 a.m.–9:00 p.m.
CHECK-OUT: 7:00 a.m.–7:00 p.m.
SEASON: Year-round
PEAK SEASON: May 28–September 3
MAX. RV LENGTH: 45 feet
NOTATIONS: Additional charges: River view $10/night, extra guest $10/night.

30 amps · laundry · pets/ restrictions · Wi-Fi access · playground · picnic tables · hiking trails · horseshoes · recreation hall · fishing · boating · outdoor pool · basketball · volleyball · tourist attraction · grocery

RANDLE

RESORT NUMBER: 724 **GOOD SAM RATING:** 8/8.5★/9.5 **DELUXE RESORT**

Maple Grove Resort—
K/M Resorts of America
175 State Route 131
Randle, Washington 98377
360-497-2742; res.: 253-896-4677
maplegrove@kmresorts.com
kmresorts.com

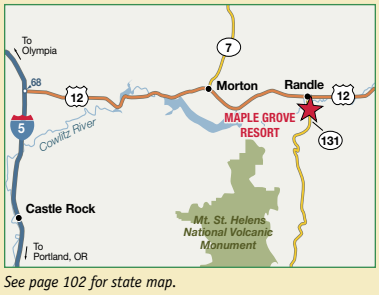

See page 102 for state map.



Adventure is never far with the triangle of Mounts Rainier, St. Helens and Adams around the resort. There are a total of 60 lakes within 40 miles offering salmon, steelhead and trout fishing. Activities include horseback riding, mountain climbing, hang gliding, guided boat trips, whitewater rafting, and scenic flights. Resort has 1,400 feet of frontage on Cowlitz River.
DIRECTIONS: From Seattle (N) or Portland (S) I-5: Ex 68. E on Hwy 12 approx 50 mi to Randle. S on Hwy 131. 0.1 mi to resort.

GPS COORDINATES: 46.5301°N/-121.9567°W
RV SITES: Full: 53 Partial: 146 Dry: 0
CHECK-IN: 1:00 p.m.
CHECK-OUT: 11:00 a.m.
SEASON: Year-round
PEAK SEASON: April 1–September 30
MAX. RV LENGTH: 40 feet
NOTATIONS: Additional charges: 30 amp $3/night, 50 amp $4/night, cable $3/night, Wi-Fi $2/night. Reservations required. Poolhouse closed Jan and Feb.
RENTAL ACCOMMODATIONS: Rental units available. Trip Points not accepted. Contact resort directly.

50 amps, visitor mail, pets/restrictions, internet access, Wi-Fi access, playground, rental units, hot tub, fishing, hiking trails, horseshoes, recreation hall, church services, fishing, boating, basketball, golf, tourist attraction, indoor pool, gift shop

SEQUIM

RESORT NUMBER: 825 **GOOD SAM RATING:** 6/8★/8 **DELUXE RESORT**

Diamond Point Resort—
K/M Resorts of America
294 Industrial Parkway
Sequim, Washington 98382
360-681-0590; res.: 253-896-4677
diamondpoint@kmresorts.com
kmresorts.com

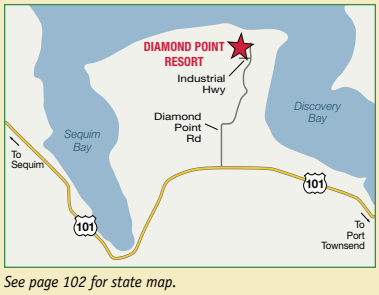

See page 102 for state map.



Diamond Point is in the Banana Belt of the Pacific Northwest. The resort is nestled between the Olympic Mountains and the Puget Sound, with beautiful views of the Canadian San Juan Islands. Area attractions include beach access, golf, fishing, mountain hiking and gambling at a nearby casino.
DIRECTIONS: From Sequim: Hwy 101. E approx 9 mi E of Sequim. Diamond Point Rd NW approx 3.5 mi. L on Industrial Pkwy to resort.

GPS COORDINATES: 48.0884°N/-122.9319°W
RV SITES: Full: 70 Partial: 11 Dry: 0
CHECK-IN: 1:00 p.m.
CHECK-OUT: 11:00 a.m.
SEASON: Year-round
PEAK SEASON: April 1–September 30
MAX. RV LENGTH: 35 feet
NOTATIONS: Additional charges: 30 amp $3/night, 50 amp $4/night, cable $3/night, Wi-Fi $2/night per device, tax 8.4%. Reservations required. Drive-ups not accepted.
RENTAL ACCOMMODATIONS: Rental units available. Trip Points not accepted. Contact resort directly.

30 amps, visitor mail, pets/restrictions, internet access, Wi-Fi access, rental units, fishing, shuffleboard, hiking trails, horseshoes, recreation hall, fishing, mini golf, beach, volleyball, golf, gambling casino

WASHINGTON

SILVER CREEK

RESORT NUMBER: 2456 **GOOD SAM RATING:** 9/10★/10 **DELUXE RESORT**

Harmony Lakeside RV Park & Deluxe Cabins

563 State Route 122
Silver Creek, Washington 98585
877-780-7275
office@harmonylakesidervpark.com
rvinnstyleresorts.com/washington/harmony-lakeside-rv-park

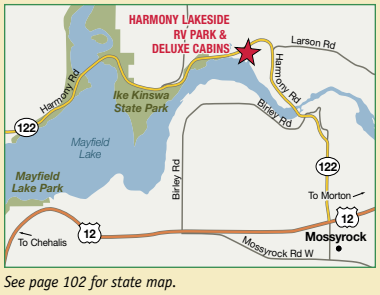

See page 102 for state map.



NEW Harmony Lakeside RV Park is situated on Mayfield Lake in Lewis County, a short distance from Seattle and Portland. We are centrally located in Southwest Washington between the state's two beautiful mountains, Mt St Helens and Mt Rainier.
DIRECTIONS: From Jct of I-5 & US-12 (Ex 68): Go 13.75 mi E on US-12 to SR-122 (MP 86-87), then 5.5 mi NE on SR-122, park on R.

GPS COORDINATES: 46.55791°N/-122.50373°W
RV SITES: Full: 89 Partial: 0 Dry: 0
CHECK-IN: 11:00 a.m.
CHECK-OUT: 1:00 p.m.
SEASON: Year-round
PEAK SEASON: May 1–October 15
MAX. RV LENGTH: 65 feet
NOTATIONS: Rate includes full hook-up, TV, Wi-Fi. Additional charges: Add'l person $5/night, add'l vehicle $11/night, tax 9.8%. Max 6 people per site. No tent sites. 1 night deposit required for reservation. $29 cancellation fee less your deposit if cancel 14 days or more prior to check-in. Full deposit fee if cancel within 13 days or less of arrival. No shows charged entire reservation fee. Quiet hours 11 p.m.-8 a.m.

50 amps, pull-through, cable tv, laundry, pets/restrictions, Wi-Fi access, playground, fishing, hiking trails, horseshoes, boating, fishing, boating, basketball, volleyball, tourist attraction, canoes, paddle boats, fire rings

WISCONSIN

GRESHAM

RESORT NUMBER: 768 **GOOD SAM RATING:** 6.5/7/7.5 **DELUXE RESORT**

Captain's Cove Resort and Country Club

N9099 Big Lake Road
Gresham, Wisconsin 54128
715-787-3535; fax: 715-787-3517
captainscove@rocketmail.com
captaincove.com

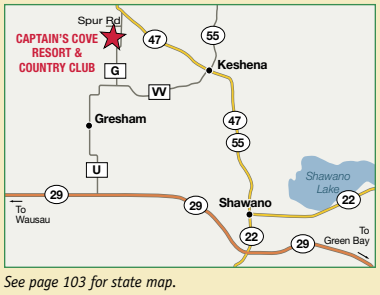

See page 103 for state map.



Fill both your days and your nights with activities. Enjoy this cool, wooded lakeside resort, complete with two sandy beaches and a clubhouse overlooking the water. Or relax on the lake itself, which is closed to motorized boats. Come nightfall, try your luck at the popular casino located within eight miles.
DIRECTIONS: From E at Shawano: Hwy 47/55 N 7.5 mi past Menominee Casino. L on County G for 0.5 mi. R on Spur Rd. 0.7 mi to resort. From the W: Hwy 29 E. L on County U. Past Gresham 2 mi to Big Lake Rd. Go to intersection of Big Lake and Spur Rd.

GPS COORDINATES: 44.9215°N/-88.7669°W
RV SITES: Full: 50 Partial: 83 Dry: 0
CHECK-IN: 10:00 a.m.–6:00 p.m.
CHECK-OUT: Noon
SEASON: May 14–October 21
PEAK SEASON: May 15–September 15
MAX. RV LENGTH: 45 feet
NOTATIONS: Additional charges: Amenity fee $5/person. Late arrivals must be prearranged with owners. Wi-Fi access in clubhouse only. Resort will not accept visitor mail or sign for visitor packages, will not mail parcels for visitors. Post office in Town of Gresham. For the month of Oct, check in hours for Tue and Wed are 10 am-3 pm. Check in must be prior to 3 pm.

30 amps, pull-through, dump station, laundry, pets/restrictions, Wi-Fi access, restaurant/snack bar, fishing, shuffleboard, horseshoes, boating, recreation hall, mini golf, basketball, beach, golf, indoor pool, hot showers, ball field, gambling casino

WISCONSIN DELLS

RESORT NUMBER: 428 **GOOD SAM RATING:** 10/9.5★/10 **DELUXE RESORT**

Christmas Mountain Village Campground

S944 Christmas Mountain Road
Wisconsin Dells, Wisconsin 53965
608-254-3940; fax: 608-254-3907
lori.seippel@bluegreenvacations.com
christmasmountainvillage.com



See page 103 for state map.



Located in the year-round Wisconsin Dells resort area. From quiet forests and scenic beauties to winter, summer, and water sports, to nightlife and fine dining, the Dells has it. The resort features a 27-hole golf course, alpine skiing and other outdoor activities, as well as organized activities.
DIRECTIONS: From I-90/94: Ex 87/Hwy 13. W on County Hwy H approx 4 mi. L on Coon Bluff Rd for 0.5 mi to main entrance to Christmas Mountain. Turn L on Christmas Mtn Rd for 0.7 mi to guest registration on L.

GPS COORDINATES: 43.6115°N/-89.848°W
RV SITES: Full: 91 Partial: 0 Dry: 0
CHECK-IN: Noon–9:00 p.m.
CHECK-OUT: 11:00 a.m.
SEASON: Year-round
PEAK SEASON: June 1–September 30
MAX. RV LENGTH: 40 feet
NOTATIONS: Additional charges: Utility fee $5/night. Credit card required at check-in.

50 amps · laundry · pets/restrictions · internet access · picnic tables · restaurant/snack bar · hot tub · horseshoes · group activities · boating · recreation hall · fishing
boating · outdoor pool · mini golf · tennis · golf · tourist attraction · shopping · paddle boats · grocery · winter sports · winter sports

BOULDER

RESORT NUMBER: 896 **GOOD SAM RATING:** 4.5/6/6.5 **CLASSIC RESORT**

Wind River View Campground

8889 Highway 191
Boulder, Wyoming 82923
307-537-5453; fax: 307-537-5453
windriverview@outlook.com
windriverview.wixsite.com/mysite

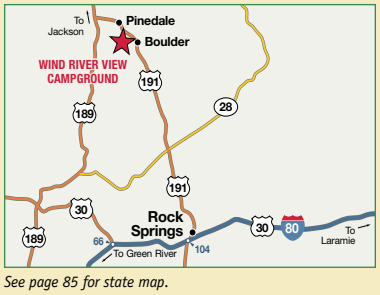

See page 85 for state map.



Wind River View Campground is nestled at the base of the beautiful Wind River Mountain range of Wyoming. The park is about 100 miles south of Jackson Hole, Grand Teton, and Yellowstone Park areas. Numerous lakes and rivers are within a short drive from the park and offer exceptional fishing.
DIRECTIONS: From Rock Springs: 90 mi N on Hwy 191. Park on L 1 mi after crossing bridge at Boulder. From Jackson Hole: 90 mi S on Hwy 191. Park on R.

GPS COORDINATES: 42.7589°N/-109.7334°W
ELEVATION: 7,100 feet
RV SITES: Full: 50 Partial: 28 Dry: 0
CHECK-IN: 9:00 a.m.–8:00 p.m.
CHECK-OUT: 11:00 a.m.
SEASON: May 1–October 1
MAX. RV LENGTH: 50 feet

50 amps · pull-through · visitor mail · laundry · pets/restrictions · internet access · Wi-Fi access · playground
picnic tables · hiking trails · horseshoes · fishing · tourist attraction · fitness · hot showers · fire rings

ALBERTA

ROCKY MOUNTAIN HOUSE

RESORT NUMBER: 4 **GOOD SAM RATING:** 8/10★/9 **CLASSIC RESORT**

Wilderness Village at Crimson Lake
402034 Range Road 8-1
Rocky Mountain House, Alberta T4T 1A9
403-845-2145; fax: 403-845-2146
information@wildernessvillage.ca
wildernessvillage.ca

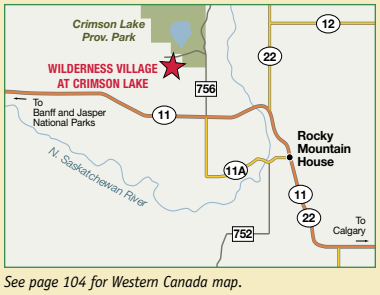

See page 104 for Western Canada map.



Set in secluded wilderness NW of Calgary and E of the Canadian Rockies. Resort offers on site playground, BMX track, ball field, free petting zoo, 2 pools, 3 hot tubs, immaculate showers/washrooms. Horseback trail rides mid-May to mid-Sep. Enjoy trout fishing in the many lakes and streams, golf at nearby golf courses.
DIRECTIONS: Hwy 11 for 6 mi W of Rocky Mountain House, cross N Saskatchewan River to Hwy 756. 3 mi N on Hwy 756 to access shared with Crimson Lake Prov. Park. Resort 0.2 mi on L.
GPS COORDINATES: 52.4423°N/-115.0329°W
ELEVATION: 3,200 feet
RV SITES: Full: 0 Partial: 385 Dry: 0
CHECK-IN: 2:00 p.m.
CHECK-OUT: 11:00 a.m.
SEASON: January 2–December 31
MAX. RV LENGTH: 40 feet
NOTATIONS: Drive-ups not accepted-gated community. Water and 30 amp only, mobile sewer service for fee. Peak season (Jun 15-Sep 15) check-in 2 pm, check-out 11 am. Office open to 10 pm daily peak season. Pets must be leashed and cleaned up after. Additional charges: 1 tent on site $10.50/night, max 2 tents on site $92.40/night, fees for add'l vehicle, ATV/boat trailer. No day or outside visitors. Max 8 people per site.
RENTAL ACCOMMODATIONS: Rental units available. Trip Points not accepted. Contact resort directly. 5% GST plus 4% hotel levy. Pets permitted for $20 pet fee/night.

30 amps · pull-through · dump station · laundry · pets/restrictions · internet access · Wi-Fi access · playground · picnic tables · rental units · hot tub · fishing · hiking trails · horseshoes · group activities · recreation hall · fishing · boating · outdoor pool · basketball · volleyball · golf · propane · ball field · fire rings

BRITISH COLUMBIA

AINSWORTH

RESORT NUMBER: 491 **GOOD SAM RATING:** 7.5/6/7 **DELUXE RESORT**

Woodbury Resort and Marina
4112 Highway 31
Ainsworth, British Columbia V0G 1A0
250-353-7717; res.: 877-353-7717
woodburyresort@netidea.com
woodburyresort.com

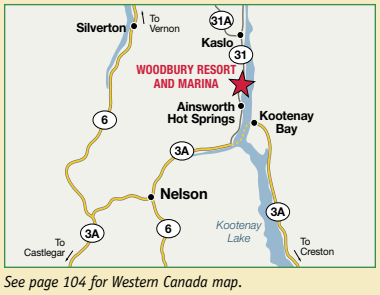

See page 104 for Western Canada map.



Largest resort in the Kootenay Lakes area, 2.5 miles north of Ainsworth Hot Springs. Full service marina and rental boats. Famous JB's restaurant and pub on site. Lake hosts the over-10-pound Gerrard Rainbow Trout. Nearby are 60 miles of back roads to mountain lakes and old mines. Woodbury Canyon and Kokanee Glacier are a few miles from the resort.
DIRECTIONS: From Nelson: Rte 3A/31 NE to Balfour. Rte 31 N approx 9 mi to resort on R.
GPS COORDINATES: 49.7753°N/-116.9067°W
RV SITES: Full: 36 Partial: 30 Dry: 0
CHECK-IN: 2:00 p.m.
CHECK-OUT: 11:00 a.m.
SEASON: Year-round
PEAK SEASON: May 26–September 26
MAX. RV LENGTH: 40 feet
NOTATIONS: Check with park concerning Canadian holidays. Wi-Fi access in campground.
RENTAL ACCOMMODATIONS: Rental units available. Trip Points not accepted. Contact resort directly.

30 amps · pull-through · pets/restrictions · internet access · Wi-Fi access · playground · restaurant/snack bar · rental units · fishing · boating · recreation hall · fishing · outdoor pool · beach · tourist attraction · winter sports

CHEMAINUS

RESORT NUMBER: 2042 **GOOD SAM RATING:** 8/8/8.5 **DELUXE RESORT**

Country Maples RV Resort—Holiday Trails Resorts
9010 Trans Canada Highway
Chemainus, British Columbia V0R 1K4
250-246-2078; fax: 250-246-2038
countrymaples@htr.ca
htr.ca

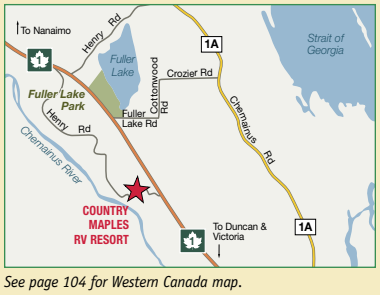

See page 104 for Western Canada map.



NEW Country Maples is located just off the Island Highway approximately 9 miles north of Duncan. Grassy, shaded sites, off highway.
DIRECTIONS: From Hwy 1 N: Park is 18 km (11 mi) N of Duncan on L of Hwy. N and follow designated u-turn route at Henry Rd. From Hwy 1 S: 1.5 km (1 mi) past Fuller Lake Motel at Henry Rd. Ex lane allows slowing before park entrance.

GPS COORDINATES: 48.8961°N/-123.7148°W
RV SITES: Full: 118 Partial: 27 Dry: 0
CHECK-IN: Noon
CHECK-OUT: 11:00 a.m.
SEASON: Year-round
PEAK SEASON: May 15–September 15
MAX. RV LENGTH: 35 feet
NOTATIONS: Please call resort ahead of reservation to prepay all amenity fees. Rate includes 4 adults, 30 amp, full hook-up. Additional charges: Extra person over 5 yrs $4/night, each pet $3/night, Wi-Fi $3/night, 50 amp $3/night, tax 5%. Drive-ups not accepted. At least seven day advanced reservation required.

50 amps · pull-through · dump station · laundry · pets/restrictions · internet access · Wi-Fi access
playground · horseshoes · recreation hall · outdoor pool · mini golf · fitness · gift shop · handicap access

BRITISH COLUMBIA

KELOWNA

RESORT NUMBER: 337 **GOOD SAM RATING:** 10/9.5★/9.5 **CLASSIC RESORT**

Holiday Park Resort
1-415 Commonwealth Road
Kelowna, British Columbia V4V 1P4
250-766-4255; res.: 800-752-9678
holiday@sweetlife.com
sweetlife.com

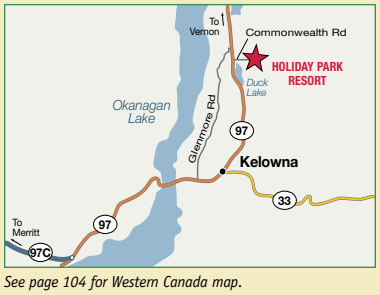

See page 104 for Western Canada map.



Centrally located in the beautiful Okanagan Valley, Holiday Park is a four season RV & condo resort surrounded by championship golf courses, award-winning wineries, world-class ski hills, numerous recreation areas and facilities. This 67-acre playground offers landscaped RV sites, fully furnished condos, 4 pools, 3 hot tubs, 3 rec centers, plus a wide range of onsite activites with seasonal discounts and specials. Come discover the sweetlife!
DIRECTIONS: From Kelowna: On Hwy 97, 5 km N of Kelowna International Airport. From Winfield: On Hwy 97, 2 km S of Winfield turn onto Commonwealth Rd.

GPS COORDINATES: 50.0077°N/-119.3931°W
RV SITES: Full: 20 Partial: 0 Dry: 0
CHECK-IN: 1:00 p.m.–5:00 p.m.
CHECK-OUT: 11:00 a.m.
SEASON: Year-round
MAX. RV LENGTH: 40 feet
NOTATIONS: RVs with flush toilets and holding tanks only. No tents, pop-ups or porta-potties. Free Wi-Fi at hotspots. Wi-Fi access at RV site (fee).
RENTAL ACCOMMODATIONS: Rental units available. Trip Points not accepted. Contact resort directly.

50 amps · laundry · pets/restrictions · internet access · Wi-Fi access · playground · rental units · hot tub
fishing · shuffleboard · hiking trails · horseshoes · outdoor pool · golf · indoor pool · winter sports

QUEBEC

COMPTON

RESORT NUMBER: 189 **GOOD SAM RATING:** 9/10★/9.5 **DELUXE RESORT**

Camping de Compton
24 Chemin de la Station
Compton, Quebec J0B 1L0
819-835-5277; fax: 819-835-5304
info@campingcompton.com
campingcompton.com

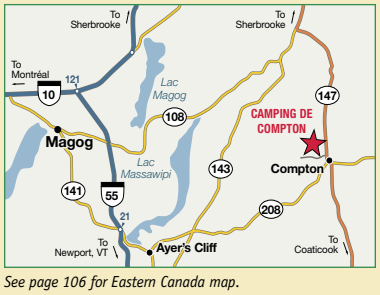

See page 106 for Eastern Canada map.



Between Sherbrooke and the Vermont border. Located on rolling hills and offers remarkable scenic views for the great pleasure of golfers and cyclists. Nearby: Coaticook Gorge, Massawippi Lake, Saint-Benoit-du-Lac Abby, Mount Megantic Observatory. You will always remember Le Camping de Compton sunset on Mont-Orford.
DIRECTIONS: From Montreal: Hwy 10 towards Sherbrooke. Ex 121 towards Coaticook (Rte 55 S). Ex 21 towards Ayer's Cliff. In center of village, follow Rd 208 E to Compton. L on Rd 147 N. L on Chemin de la Station to resort 1,000 ft on L.

GPS COORDINATES: 45.243°N/-71.832°W
RV SITES: Full: 242 Partial: 45 Dry: 0
CHECK-IN: 2:00 p.m.
CHECK-OUT: Noon
SEASON: April 15–October 19
MAX. RV LENGTH: 50 feet
NOTATIONS: Additional charges: Electric fee $4/night, VIP site $5/night, internet access $5/24 hours, taxes.

50 amps, pull-through, dump station, laundry, pets/restrictions, internet access, Wi-Fi access, playground, picnic tables, fishing, shuffleboard, hiking trails, horseshoes, group activities, recreation hall, outdoor pool, basketball, volleyball, golf, tourist attraction, shopping, hot showers, fire rings, firewood, ice

SONORA

EL GOLFO DE SANTA CLARA

RESORT NUMBER: 1598 **GOOD SAM RATING:** No rating available **CLASSIC RESORT**

El Golfo RV Resort—Colorado River Adventures
Los Cinco Amigos Del Golf, Clara S.A. de C.V.
El Golfo de Santa Clara, Sonora 83401
760-663-4941; res.: 760-663-4968
robinj@cramember.com
coloradoriveradventures.com



See page 107 for Mexico map.



Located on the Sea of Cortez 70 miles south of Yuma, AZ, with miles of pristine white sand beach, tidepools and breath-taking area views. A fishing village with charter fishing available, great shrimp and just a few restaurants in town. Say hello to Teresa when you visit the famous El Capitan restaurant located right next door. For off-road enthusiasts El Golfo boasts sand dunes comparable to Glamis.
DIRECTIONS: From Yuma go 22 mi S following signs to San Luis Rio Colorado. Travel thru Rita to El Golfo. 70 mi from San Luis Rio Colorado to El Golfo de Santa Clara.

GPS COORDINATES: 31.67663°N/-114.48814°W
RV SITES: Full: 165 Partial: 0 Dry: 0
CHECK-IN: 8:00 a.m.
CHECK-OUT: 3:00 p.m.
SEASON: Year-round
MAX. RV LENGTH: 40 feet
NOTATIONS: Check U.S. State Department guidelines concerning travel to Sonora, Mexico. Additional charges: Resort fee $3/night. Drive-ups not accepted.

30 amps, laundry, pets/restrictions, hot tub, shuffleboard, recreation hall, fishing, outdoor pool, basketball, beach, volleyball, golf, game room

GOOD NEIGHBOR PARKS

Good Neighbor Parks provide additional quality locations across North America where you can stay at a discount when using your Coast to Coast membership. Good Neighbor Parks are located in 39 states and 11 Canadian Provinces.



UNITED STATES
Alabama 182
Alaska 182
Arizona 182
Arkansas 186
California 187
Colorado 188
Connecticut 188
Florida 188
Georgia 190
Idaho 191
Illinois 192
Indiana 193
Kansas 194
Kentucky 194
Maine 194
Massachusetts 195
Michigan 195
Minnesota 195
Missouri 195
Montana 196
Nebraska 197
Nevada 198
New Hampshire 199
New Mexico 199
New York 200
North Carolina 200
North Dakota 201
Ohio 201
Oklahoma 201
Oregon 202
Pennsylvania 202
South Dakota 202
Tennessee 204
Texas 205
Utah 210
Vermont 211
Washington 211
Wisconsin 214
Wyoming 214

CANADA
Alberta 214
British Columbia 215
Manitoba 215
New Brunswick 216
Newfoundland/Labrador 217
Nova Scotia 217
Ontario 218
Prince Edward Island 223
Quebec 223
Saskatchewan 224
Yukon 224

ALABAMA

TALLADEGA

Talladega Creekside Resort
760 Lake Whitland Drive
Talladega, Alabama 35160
256-362-9053
info@talladegacreekside.com
talladegacreekside.com
RESORT NUMBER: 2064
GOOD SAM RATING: 3/UI/7
DIRECTIONS: From E or W I-20: Ex 173/ Eastaboga. S to CR 5. 4 mi to Lake Whitland Rd on L. From Hwy 21 in Talladega: N on Eastaboga Rd 5 mi and R on Lake Whitland Rd.
GPS COORDINATES: 33.5261°N/-86.0398°W
NOTATIONS: Check-in: 3:00 p.m.–7:00 p.m. Check-out: Noon. Special Coast member discount rate for 30 and 50 amp sites, includes full hook-ups. Coast rate not avail NASCAR race weeks. Call if arriving later than 7 p.m. Rental units available. Trip Points not accepted. Contact resort directly. Max. RV length: 45 feet. Open: January 1–December 31.
STATE MAP: See page 76.



ALASKA

GLENNALLEN

NEW **Northern Nights Campground & RV Park**
Mile Post 188.7 Glenn Highway
Glennallen, Alaska 99588
907-822-3199
info@northernnightscampground.com
northernnightscampground.com
RESORT NUMBER: 2589
GOOD SAM RATING: 7/9.5★/9.5
DIRECTIONS: From Jct Glenn Hwy & Richardson Hwy: Go W 600 yds on Glenn Hwy. Park on R.
GPS COORDINATES: 62.10794°N/-145.4864°W
NOTATIONS: Check-in: 1:00 p.m. Check-out: Noon. 2022 Coast special discount avail May and Aug. Rate includes 2 adults per site. Additional charges: Tax. Max. RV length: 45 feet. Open: May 15–September 15.
STATE MAP: See page 77.



KENAI

NEW **Diamond M Ranch Resort**
48500 Diamond M Ranch Road
Kenai, Alaska 99611
907-283-9424
stay@diamondmranch.com
diamondmranchresort.com
RESORT NUMBER: 2595
GOOD SAM RATING: 8.5/10★/10
DIRECTIONS: From Jct of Sterling Hwy (in Soldotna) & Kalifornsky Beach Rd, W 5.5 mi on Kalifornsky Beach Rd. Park on R.
GPS COORDINATES: 60.51505°N/-151.19067°W
NOTATIONS: Check-in: 1:00 p.m. Check-out: 11:00 a.m. 2022 special Coast discount avail May, Jun, Aug & Sep. Rate includes 2 adults per site, full hook-ups. Additional charges: Tax. Max. RV length: 100 feet. Open: January 1–December 31.
STATE MAP: See page 77.



TOK

NEW **Tok RV Village & Cabins**
1313.4 Mile Alaska Highway
Tok, Alaska 99780
907-883-5877
camp@tokrv.net
tokrv.net
RESORT NUMBER: 2590
GOOD SAM RATING: 8/10★/10
DIRECTIONS: From Jct of Darlene Rd & Alaska Hwy: Go 0.25 mi W on Alaska Hwy at MP 1313.4. Park on R.
GPS COORDINATES: 63.3349°N/-142.96399°W
NOTATIONS: Check-in: 1:00 p.m. Check-out: 11:00 a.m. 2022 Coast special discount rate avail May, Jun & Sep. Rate includes 2 adults per site, full hook-ups. Additional charges: Tax. Max. RV length: 70 feet. Open: May 15–September 20.
STATE MAP: See page 77.



VALDEZ

NEW **Eagle's Rest RV Park & Cabins**
139 East Pioneer
Valdez, Alaska 99686
800-553-7275
info@eaglesrestrv.com
eaglesrestrv.com
RESORT NUMBER: 2588
GOOD SAM RATING: 8/10★/9.5
DIRECTIONS: From Jct of Richardson Hwy & Pioneer Dr, W 50 ft on Pioneer Dr. Park on R.
GPS COORDINATES: 61.05965°N/-146.20763°W
NOTATIONS: Check-in: 1:00 p.m. Check-out: Noon. 2022 Coast special discount avail May and Aug only. Rate includes 2 adults per site, full hook-ups. Additional charges: Tax. Max. RV length: 60 feet. Open: May 12–September 15.
STATE MAP: See page 77.



ARIZONA

APACHE JUNCTION

Carefree Manor RV Resort
1615 North Delaware Drive Space 57
Apache Junction, Arizona 85120
480-982-4008
info@carefreerv.net
carefreerv.net
RESORT NUMBER: 1450
GOOD SAM RATING: 8.5/10★/9
DIRECTIONS: From Hwy 60: N on Ironwood Dr 3 mi to Teepee St. W on Teepee to Delaware. Resort on R.
GPS COORDINATES: 33.4297°N/-111.5698°W
NOTATIONS: Check-in: 9:00 a.m.– 4:00 p.m. Check-out: 11:00 a.m. Special Coast member discount rate avail year round. Rate includes 2 people, 30/50 amp, full hook-up, tax. Additional charges: Utilities $5/night. Applicable sales tax 11.1%. Lots are 30 ft x 50 ft. Max. RV length: 42 feet. Open: April 1–December 31.
STATE MAP: See page 78.



BLACK CANYON CITY

Black Canyon Campground
19600 East St. Joseph Road
Black Canyon City, Arizona 85324
844-562-5314
bccampground@yahoo.com
blackcanyoncampground.com
RESORT NUMBER: 2482
GOOD SAM RATING: 8/6.5/7.5
DIRECTIONS: From Jct of I-17 & Ex 242: N 0.5 mi on East Frntg Rd, campground on R.
GPS COORDINATES: 34.05976°N/-112.14213°W
NOTATIONS: Check-in: 3:00 p.m. Check-out: 10:00 a.m. Special 20% discount rate for Coast members avail Jul 4-Sep 1. Rate includes 2 adults per site, full hook-up, Wi-Fi, cable TV. Additional charges: Security deposit $60, tax 6.035%. Max. RV length: 60 feet. Open: July 4–September 1.
STATE MAP: See page 78.



BLACK CANYON CITY

Black Canyon Ranch RV Resort
33900 South Old Black Canyon Highway
Black Canyon City, Arizona 85324
623-374-9800; fax: 623-374-9801
manager@blackcanyonranchrv.com
blackcanyonranchrv.com
RESORT NUMBER: 2275
GOOD SAM RATING: 10/10★/10
DIRECTIONS: 25 mi N of Phoenix. Only 1 mi from either Ex 242 or Ex 244 off I-17. From Nbnd I-17 Ex 242: Turn L over Fwy, turn R, follow 1 mi, resort on L. From Sbnd I-17 Ex 244: Go straight 1 mi, resort on R.
GPS COORDINATES: 34.07178°N/-112.15338°W

ELEVATION: 2,200 feet
NOTATIONS: Check-in: Noon. Check-out: 11:00 a.m. 2023 Coast member rate $59/night good for up to 3 nights, avail Apr 1-Oct 31 only. Units must be self-contained. Drive-ups accepted. Max. RV length: 45 feet. Open: January 1–December 31.
STATE MAP: See page 78.



BOUSE

Desert Pueblo RV Resort
28726 Highway 72
Bouse, Arizona 85325
928-851-2206
dprvresort@gmail.com
desertpueblorv.com
RESORT NUMBER: 2486
GOOD SAM RATING: 8.5/10★/10
DIRECTIONS: From Jct of Hwy 95 and Hwy 72: E 15 mi on Hwy 72, resort on R.
GPS COORDINATES: 33.91752°N/-113.99444°W
NOTATIONS: Check-in: 11:00 a.m. Check-out: 11:00 a.m. Special Coast member discount rate includes 2 adults per site, 30 amp, full hook-up, free Wi-Fi. Additional charges: Add'l adult $3/night, 50 amp $3.50/night, tax 7.7%. Wi-Fi in the clubhouse. Max. RV length: 50 feet. Open: October 1–April 15.
STATE MAP: See page 78.



CAMP VERDE

Verde Ranch RV Resort
1105 North Dreamcatcher Drive
Camp Verde, Arizona 86322
928-567-7126; res.: 928-224-9470
vrrvinfo@crrmgmt.com
campspot.com/book/verderanchrvresort
RESORT NUMBER: 2407
GOOD SAM RATING: 10/10★/10
DIRECTIONS: From Jct I-17 & Hwy 260 (Ex 287): Go 0.5 mi N on Hwy 260. Ex at 1st roundabout. Go 300 ft E on N Dreamcatcher Dr. Park on L.
GPS COORDINATES: 34.58443°N/-111.88563°W
NOTATIONS: Check-in: 2:00 p.m. Check-out: 11:00 a.m. 2023 Coast member rate 25% off nightly rate for back-in and deluxe RV sites, 3 nights max. Discount avail May-Dec excluding holiday weekends. Rate includes 2 adults per site, full hook-up, Wi-Fi, cable. Additional charges: $5 booking fee, tax 12.975%. Use code COAST when booking online. Discount not avail Jan-Apr and holiday weekends. Max. RV length: 54 feet. Open: January 1–December 31.
STATE MAP: See page 78.





CLARKDALE

NEW **Rain Spirit RV Resort**
551 South Broadway
Clarkdale, Arizona 86324
928-202-3230
rainspiritrv@yahoo.com
rainspiritrvresort.com
RESORT NUMBER: 2628
GOOD SAM RATING: 10/10★/9.5
DIRECTIONS: From Jct Hwy 89A & S Main St: Go 3.5 mi NW on S Main/S Broadway St. Park on R.
GPS COORDINATES: 34.76376°N/-112.0423°W
ELEVATION: 3,545 feet
NOTATIONS: Check-in: Noon. Check-out: Noon. 2023 Coast rate $41.40 to $46.80. Rate includes 2 adults and full hook-ups. Additional charges: Tax 11.83%. Max. RV length: 45 feet. Open: January 1–December 31.
STATE MAP: See page 78.



EHRENBERG

Arizona Oasis RV Resort
50238 Ehrenberg-Parker Highway
Ehrenberg, Arizona 85334
928-923-8230; fax: 928-923-7113
reservations@arizonaoasis.com
arizonaoasis.com
RESORT NUMBER: 1843
GOOD SAM RATING: 9/9.5★/9.5
DIRECTIONS: From I-10: Ex 1. N 0.5 mi to Ehrenberg Rd. L, resort 3 blocks on R.
GPS COORDINATES: 33.606°N/-114.5238°W
NOTATIONS: Check-in: Noon. Check-out: 11:00 a.m. Special discount rate for Coast members. Rate includes 6 people. Additional charges: Extra vehicle $5/night, tax 7.7%. No drive-ups Dec, Jan & Feb. Rental units available. Trip Points not accepted. Contact resort directly. Max. RV length: 65 feet. Open: January 1–December 31.
STATE MAP: See page 78.



FLAGSTAFF

NEW **Flagstaff RV Park**
7101 North Highway 89
Flagstaff, Arizona 86004
928-526-4977
flagstaffrvpark@gmail.com
flagstaffrvpark.com
RESORT NUMBER: 2631
GOOD SAM RATING: 8/NA/8
DIRECTIONS: From Jct of I-40 & Ex 201, NW 0.4 mi on Country Club Dr to US-89N, NE 1.7 mi on US-89N. Park on L.
GPS COORDINATES: 35.24121°N/-111.56984°W
ELEVATION: 6,965 feet
NOTATIONS: Check-in: 1:00 p.m. Check-out: 11:00 a.m. Special Coast member discount 10%. Rate includes 2 adults. Max. RV length: 40 feet. Open: January 1–December 31.
STATE MAP: See page 78.



FLAGSTAFF

NEW **Grand Canyon Oasis RV Resort & Glampground**
28272 U.S. Highway 89
Flagstaff, Arizona 86004
928-255-7430
shelley@grandcanyonoasis.com
grandcanyonoasis.com
RESORT NUMBER: 2632
GOOD SAM RATING: No Rating Available
DIRECTIONS: From Jct of I-40 & US-89: Go 23 mi NE on US-89. Park on R.
GPS COORDINATES: 35.53996°N/-111.53991°W
ELEVATION: 5,800 feet
NOTATIONS: Check-in: Noon. Check-out: Noon. 2023 Coast rate $60 to $76.50. Rate includes 2 adults and full hook-ups. Max. RV length: 45 feet. Open: January 1–December 31.
STATE MAP: See page 78.



FREDONIA

NEW **Kaibab Paiute Tribal RV Park**
2 North Pipe Spring Road
Fredonia, Arizona 86022
928-643-6601
rvpark@kaibabpaiute-nsn.gov
kaibabpaiute-nsn.gov
RESORT NUMBER: 2635
GOOD SAM RATING: 7.5/10★/8.5
DIRECTIONS: From Jct of US AZ 389 (Pratt St) & N Pipe Spring Rd: Go 0.5 mi N on N Pipe Spring Rd. Park on R.
GPS COORDINATES: 36.8671°N/-112.73605°W
ELEVATION: 4,981 feet
NOTATIONS: Check-in: 24 hours. Check-out: 24 hours. Special Coast member discount 15% for first 7 nights. Rate includes 2 adults and full hook-ups. Max. RV length: 60 feet. Open: January 1–December 31.
STATE MAP: See page 78.



GOLDEN VALLEY

NEW **Tradewinds RV Park**
152 South Emery Park Road
Golden Valley, Arizona 86413
928-565-5115
info@tradewindsrvpark.com
tradewindsrvpark.com
RESORT NUMBER: 2624
GOOD SAM RATING: 8/9.5★/9
DIRECTIONS: From Jct of I-40 & US 93 (Ex 48), W 3.5 mi on US 93 to AZ 68, W 9.8 mi to S Emery Park Rd, S 300 ft. Park on L.
GPS COORDINATES: 35.22449°N/-114.29342°W
ELEVATION: 2,805 feet
NOTATIONS: Check-in: 1:00 p.m. Check-out: 11:00 a.m. 2023 Coast rate $36. Rate includes 2 adults and full hook-ups. Additional charges: Tax 5.67%. Max. RV length: 45 feet. Open: January 1–December 31.
STATE MAP: See page 78.



HUACHUCA

Tombstone Territories RV Resort
2111 East Highway 82
Huachuca, Arizona 85616
520-457-2584; res.: 877-316-6714
info@tombstoneterritories.com
tombstoneterritories.com
RESORT NUMBER: 2279
GOOD SAM RATING: 10/9.5★/10
DIRECTIONS: Located on the N side of Hwy 82 between mi posts 59 & 60. From I-10: Ex 302, S on Hwy 90 for 19 mi. L (E) on Hwy 82 for 8 mi. From Sierra Vista: N on Hwy 90. Turn R (E) on Hwy 82 for 8 mi. From Tombstone: N on Hwy 80. Turn L (W) on Hwy 82 for 10 mi. From Benson: S on Hwy 80. Turn R (W) on Hwy 82 for 10 mi.
GPS COORDINATES: 31.72107°N/-110.22435°W
ELEVATION: 4,000 feet
NOTATIONS: Check-in: 1:00 p.m. Check-out: 11:00 a.m. Coast member discount 25% for up to 3 days avail May 15-Oct 14. Rate includes 2 people. Electricity metered at all sites. Additional charges: Extra person and dogs $2/night, electricity metered at all sites. Drive-ups accepted. Max. RV length: Unlimited. Open: January 1–December 31.
STATE MAP: See page 78.



LAKE HAVASU CITY

NEW **Campbell Cove RV Resort**
1523 Industrial Boulevard
Lake Havasu City, Arizona 86403
928-854-7200
rvpi@campbellcovervresort.com
campbellcovervresort.com
RESORT NUMBER: 2611
GOOD SAM RATING: 9/9.5★/8
DIRECTIONS: From Jct of AZ 95 & Industrial Blvd: Go 0.5 mi W on Industrial Blvd. Park on R.
GPS COORDINATES: 34.49477°N/-114.35602°W
NOTATIONS: Check-in: 1:00 p.m. Check-out: Noon. 2023 Coast rate $44.40 - $50.40. Rate includes 2 adults, full hook-ups. Additional charges: Tax 7.85%. Max. RV length: 45 feet. Open: January 1–December 31.
STATE MAP: See page 78.



MESA

Mesa Sunset RV Resort
9252 East Broadway Road
Mesa, Arizona 85208
480-984-6731
msrvr@outlook.com
mesasunsetrvresort.com
RESORT NUMBER: 2450
GOOD SAM RATING: 9.5/8.5/9.5
DIRECTIONS: From Jct of US Hwy 60 & Ellsworth Rd (Ex 191): N 1.5 mi on Ellsworth Rd to Broadway Rd. E 500 ft. Resort on L.
GPS COORDINATES: 33.40834°N/-111.63074°W
NOTATIONS: Check-in: 1:00 p.m. Check-out: 11:00 a.m. Special discount rate for Coast members. Max. RV length: 40 feet. Open: April 1–September 30.
STATE MAP: See page 78.



MOHAVE VALLEY

Moon River RV Resort
1325 Boundary Cone Road
(Bullhead City AZ/Laughlin NV area)
Mohave Valley, Arizona 86440
928-788-6666; fax: 928-768-9681
info@moonriverresort.com
moonriverresort.com
RESORT NUMBER: 2236
GOOD SAM RATING: 8.5/9★/8.5
DIRECTIONS: From Jct of Hwy 95 & Boundary Cone Rd: W to resort in 200 yds. From SR 68 & Hwy 95 (Laughlin Bridge): S 15.2 mi on Hwy 95 to Boundary Cone Rd. GPS users please call.
GPS COORDINATES: 34.9685°N/-114.6035°W
NOTATIONS: Check-in: 1:00 p.m. Check-out: Noon. Special discount rate for Coast members. Free Wi-Fi. Additional charges (cash only): Extra adult $5/night, add'l child $3/night, pets $5/night, electric $6/night, tax 5.78%. Max. RV length: 45 feet. Open: May 1–October 31.
STATE MAP: See page 78.





PAGE

NEW **Antelope Point Marina RV Park**
537 Marina Parkway
Page, Arizona 86040
928-645-5900
jschebesta@apmlp.com
antelopepointlakepowell.com
RESORT NUMBER: 2633
GOOD SAM RATING: No Rating Available
DIRECTIONS: From Jct of Coppermine Rd & AZ 98E: Go 2.25 mi E on AZ 98E, then 4.75 mi N on Indian Rte 222, then 0.5 mi E on Marina Pkwy. Park on L.
GPS COORDINATES: 36.96222°N/-111.43234°W
NOTATIONS: Check-in: 1:00 p.m. Check-out: 11:00 a.m. 2023 Coast rate $65 to $72. Rate includes 2 adults and full hook-ups. Additional charges: Tax 12.9%. Max. RV length: 45 feet. Open: January 1–December 31.
STATE MAP: See page 78.



PAGE

Page Lake Powell Campground
849 South Coppermine Road
Page, Arizona 86040
928-645-3374
cgmanager@baits.com
pagelakepowellcampground.com
RESORT NUMBER: 2553
GOOD SAM RATING: 8.5/9★/9
DIRECTIONS: From Jct of Hwy 89 & AZ 98 E, go E 2.6 mi on AZ 98 E to Coppermine Rd/N 20, then N 0.7 mi on Coppermine Rd. Park on R.
GPS COORDINATES: 36.90156°N/-111.45299°W
ELEVATION: 4,300 feet
NOTATIONS: Check-in: Noon. Check-out: 11:00 a.m. Special Coast member rate 20% discount avail Nov-Jan. Rate includes 2 adults per site, full hook-ups. Additional charges: Tax 9.9%. Max. RV length: 40 feet. Open: January 1–December 31.
STATE MAP: See page 78.



PHOENIX

NEW **Pioneer RV Resort**
36408 North Black Canyon Highway
Phoenix, Arizona 85086
800-658-5895
pioneerrvllc@gmail.com
arizonarvresorts.com
RESORT NUMBER: 2607
GOOD SAM RATING: 9.5/10★/9
DIRECTIONS: From Jct of I-17 & Pioneer Rd Ex 225, NW 0.3 mi on Pioneer Rd. Park on L.
GPS COORDINATES: 33.82114°N/-112.1469°W

NOTATIONS: Check-in: 1:00 p.m. Check-out: Noon. 2023 Coast rate $39.55. Rate includes 2 adults and full hook-ups. Additional charges: Tax 7.25%. Max. RV length: 45 feet. Open: January 1–December 31.
STATE MAP: See page 78.



QUARTZSITE

NEW **88 Shades RV Park**
575 West Main Street
Quartzsite, Arizona 85346
928-927-6336; res.: 800-457-4392
88shadesrvpark@gmail.com
88shadesquartzsitervpark.com
RESORT NUMBER: 2598
GOOD SAM RATING: 8.5/8/7.5
DIRECTIONS: From Jct of I-10 & Bus Loop 10 (Ex 17), NE 0.75 mi on Bus Loop 10 (R); or From Jct of US-95/Hwy 95 & Bus Loop 10, W 0.5 mi on Bus Loop 10. Park on L.
GPS COORDINATES: 33.6641°N/-114.22579°W
NOTATIONS: Check-in: 1:00 p.m. Check-out: Noon. 2023 Coast rate $31.55. Rate includes 2 adults per site, full hook-ups. Additional charges: Tax 21.1%. Max. RV length: 45 feet. Open: January 1–December 31.
STATE MAP: See page 78.



QUARTZSITE

Quail Run RV Park
918 North Central Boulevard
Quartzsite, Arizona 85346
928-927-8810
info@quailrv.com
quailrv.com
RESORT NUMBER: 2496
GOOD SAM RATING: 9/10★/9
DIRECTIONS: From Jct of I-10 & Quartzsite Blvd (Ex 17), N 0.2 mi on Quartzsite Blvd to Bus Loop 10, E 1.4 mi on Bus Loop 10 to Central Blvd, N 0.9 mi, park on L.
GPS COORDINATES: 33.67998°N/-114.21742°W
NOTATIONS: Check-in: 1:00 p.m. Check-out: 11:00 a.m. Special 20% discount rate for Coast members. No discount avail Jan 1-31. Rate includes 2 adults per site, full hook-ups, Wi-Fi. Additional charges: Tax 13.2%. Max. RV length: 80 feet. Open: January 1–December 31.
STATE MAP: See page 78.



QUARTZSITE

The Scenic Road RV Park
480 North Central Boulevard
Quartzsite, Arizona 85346
928-927-6443
info@thescenicroad.com
thescenicroad.com
RESORT NUMBER: 2497
GOOD SAM RATING: 7.5/8.5★/8
DIRECTIONS: From Jct of Bus. I-10 & AZ 95/N. Central Blvd, N 0.3 mi on AZ 95/N. Central Blvd, park on L.
GPS COORDINATES: 33.67459°N/-114.21806°W
NOTATIONS: Check-in: 1:00 p.m. Check-out: 11:00 a.m. Special 20% discount rate for Coast members. No avail Jan 2-31. Rate includes 2 adults per site, full hook-ups, Wi-Fi. Additional charges: Tax 13.2%. Max. RV length: 65 feet. Open: February 1–April 30; October 1–January 1.
STATE MAP: See page 78.



SALOME

3 Dreamers RV Park
54000 Highway 60
Salome, Arizona 85348
928-859-4145; fax: 928-859-3044
info@dreamersrvpark.com
dreamersrvpark.com
RESORT NUMBER: 2181
GOOD SAM RATING: 7/8★/8
DIRECTIONS: From Jct of I-10 & Hwy 60E (Ex 31): Go NE 11.1 mi on Hwy 60, at MP 42.5, park on R. Wbnd: From Jct of I-10 & Ex 45 (Vicksburg Rd): Go N 7 mi on Vicksburg Rd to Hwy 60, SW 3 mi, park on L. Do not use address for GPS.
GPS COORDINATES: 33.70647°N/-113.82067°W
NOTATIONS: Check-in: Noon. Check-out: 11:00 a.m. Special Coast member discount rate includes 2 adults per site, full hook-ups. Additional charges: Add'l person $4/night, dump station fee $5/night, tax 7.7%. Discount available Feb 1-Dec 31 only. Max. RV length: 120 feet. Open: January 1–December 31.
STATE MAP: See page 78.



SHOW LOW

NEW **GreatSky CampRanch**
7863 White Mountain Lake Road
Show Low, Arizona 85901
602-943-6141
greatskycampranch@gmail.com
greatskycampranch.com
RESORT NUMBER: 2630
GOOD SAM RATING: No Rating Available
DIRECTIONS: From Jct US E Hwy 60 & AZ SR 77: Go 7.25 mi N on AZ SR 77, then 1 mi E on White Mountain Lake Rd. Park on R.
GPS COORDINATES: 34.35831°N/-110.03678°W
ELEVATION: 6,174 feet
NOTATIONS: Check-in: 2:00 p.m. Check-out: 1:00 p.m. 2023 Coast Member rate $63 to $84.60. Rate includes 2 adults and full hook-ups. Max. RV length: 40 feet. Open: January 1–December 31.
STATE MAP: See page 78.



ST DAVID

Apache Mobile Home and RV Park
79 North Apache Trail
St David, Arizona 85630
520-720-4634; fax: 520-720-9408
apachemobilepark@gmail.com
apachemobilepark.com
RESORT NUMBER: 2402
GOOD SAM RATING: 7.5/8.5★/8
DIRECTIONS: From Jct 1-10 (Ex 303) & Hwy 80: Go 6.5 mi SE on Hwy 80. Park on L.
GPS COORDINATES: 31.90576°N/-110.22724°W
NOTATIONS: Check-in: 1:00 p.m. Check-out: 11:00 a.m. 2023 Coast rate 20% off nightly rate. Current rates are $25 plus tax for 30 amp single lot or $40 plus tax for 50 amp double lot. Rate includes 2 adults, full hook-up, free Wi-Fi in clubhouse and office, and trash service. Additional charges: 6.05% tax. Max. RV length: 45 feet. Open: January 1–December 31.
STATE MAP: See page 78.



TOPOCK

Route 66 Golden Shores RV Park
13021 Waterreed Way
Topock, Arizona 86436
928-788-1001
mgr@goldenshores.info
route66goldenshores.com
RESORT NUMBER: 2501
GOOD SAM RATING: 7/8.5★/7.5
DIRECTIONS: From Jct of I-40 & Oatman/Topock Hwy (Ex 1), Go 5 mi N on Oatman/Topock Hwy, then 0.75 mi W on Powell Lake Rd, park on L.
GPS COORDINATES: 34.77838°N/-114.49193°W
NOTATIONS: Check-in: 1:00 p.m. Check-out: 11:00 a.m. Special 20% discount rate for Coast members. Rate includes 2 adults, max 6 children per site, full hook-up. Additional charges: Tax 5.725%. Max. RV length: 45 feet. Open: April 1–November 1.
STATE MAP: See page 78.



TUCSON

Crazy Horse RV Campgrounds
6660 South Craycroft Road
Tucson, Arizona 85756
800-279-6279; fax: 520-664-0761
crazyhorservpark@gmail.com
crazyhorservcampgrounds.com
RESORT NUMBER: 2398
GOOD SAM RATING: 9.5/9★/9
DIRECTIONS: From Jct of I-10 & Craycroft Rd (Ex 268): Take Frontage Rd to Craycroft Rd, N 0.25 mi on Craycroft Rd, park on L.
GPS COORDINATES: 32.13072°N/-110.87533°W
NOTATIONS: Check-in: 1:00 p.m. Check-out: 11:00 a.m. Special discount rate for Coast members. Rate includes 2 adults, 1 RV, 1 vehicle, full hook-up, 30 or 50 amp. Additional charges: Extra adult $4/night, add'l vehicle $4/night, tax 6.1%. Basic cable TV unavailable, currently being upgraded. Coast rate available May-Sep only. Max. RV length: 40 feet. Open: May 1–September 30.
STATE MAP: See page 78.

50 amps, visitor mail, laundry, pets/restrictions, Wi-Fi access, hiking trails, recreation hall, fishing, outdoor pool, golf, tourist attraction, propane, hot showers

WICKENBURG

NEW **Horspitality RV Resort**
51802 U.S. Highway 60-89
Wickenburg, Arizona 85390
928-684-2519
horspitality@hotmail.com
horspitality.com
RESORT NUMBER: 2625
GOOD SAM RATING: 9/9.5★/10
DIRECTIONS: From Jct of US-60/89 & SR-93, SE 2 mi on Hwys 60/89/93, between MP-112 & 113. Park on R.
GPS COORDINATES: 33.95275°N/-112.70964°W
NOTATIONS: Check-in: 1:00 p.m. Check-out: 11:00 a.m. 2023 Coast rate $55-$59. Rate includes 2 adults and full hook-ups. Age restrictions. Max. RV length: 45 feet. Open: January 1–December 31.
STATE MAP: See page 78.

50 amps, pull-through, dump station, laundry, pets/restrictions, Wi-Fi access, hiking trails, horseshoes, recreation hall, age restrictions, shopping, hot showers, rv supplies, ice

WILLCOX

Sagebrush RV Park
200 West Lewis Street
Willcox, Arizona 85643
520-384-2872
sagebrushrvpark@gmail.com
sagebrushrvpark.com
RESORT NUMBER: 1201
GOOD SAM RATING: No Rating Available
DIRECTIONS: From I-10 W: Ex 344/Bus I-10 through town to last business on R leaving town. From I-10 E: Ex 336/Bus I-10. 3 mi to 1st business on L entering town.
GPS COORDINATES: 32.2441°N/-109.8392°W
NOTATIONS: Check-in: 24 hours. Check-out: 1:00 p.m. Special discount rate for Coast members. Rate includes 1-4 people, full hook-up, free Wi-Fi. Large and level sites. Additional charges: 50 amp $3/night, city & county tax. Max. RV length: Unlimited. Open: January 1–December 31.
STATE MAP: See page 78.

50 amps, pull-through, visitor mail, laundry, pets/restrictions, internet access, Wi-Fi access, recreation hall, hot showers

YUMA

Blue Sky Estates/RV Resort
10247 South Frontage Road
Yuma, Arizona 85365
928-342-1444; res.: 877-367-5220
managerbluesky@yahoo.com
blueskyyuma.com
RESORT NUMBER: 2276
GOOD SAM RATING: 9.5/10★/9.5
DIRECTIONS: Wbnd on I-8: Ex 12, make a L, turn R on S Frontage Rd. Approx 0.75 mi on L with Western landscape in front. Ebnd on I-8: Ex 12, make a R, turn R on S Frontage Rd. Approx 0.75 mi on L. From Hwy 95 Sbnd from Quartzite: L on S Ave 11 E, approx 1 mi, R on S Frontage Rd, approx 0.75 mi on L.
GPS COORDINATES: 32.67013°N/-114.45633°W
NOTATIONS: Check-in: 1:00 p.m. Check-out: 11:00 a.m. Special Coast member discount rate based on RV length. Additional charges: Each person over 2 $4/night, 2nd pet $1/night. Drive-ups accepted. Max. RV length: 40 feet. Open: January 1–December 31.
STATE MAP: See page 78.

50 amps, pull-through, cable tv, visitor mail, laundry, pets/restrictions, internet access, hot tub, shuffleboard, recreation hall, outdoor pool, fitness, hot showers, handicap access

YUMA

Bonita Mesa RV Resort
9400 North Frontage Road
Yuma, Arizona 85365
928-342-2999
info@bonitamesa.com
bonitamesa.com
RESORT NUMBER: 2451
GOOD SAM RATING: 10/10★/10
DIRECTIONS: From Jct of I-8 & Ex 12 (Fortuna Rd): N on Fortuna Rd to Frontage Rd, W 1.5 mi. Resort on R.
GPS COORDINATES: 32.67159°N/-114.47103°W
NOTATIONS: Check-in: 9:00 a.m. Check-out: Noon. 2023 Coast discount 20% avail May 1-Sep 30, current rate $41.60/night. Additional charges: Tax. Max. RV length: 45 feet. Open: May 1–September 30.
STATE MAP: See page 78.

50 amps, laundry, pets/restrictions, Wi-Fi access, hot tub, shuffleboard, horseshoes, group activities, recreation hall, fishing, boating, outdoor pool, golf, tourist attraction, fitness, shopping, hot showers

YUMA

Caravan Oasis Resort
10500 North Frontage Road
Yuma, Arizona 85365
928-342-1480
contact@caravanoasisresort.com
caravanoasisresort.com
RESORT NUMBER: 2318
GOOD SAM RATING: 9.5/9★/9
DIRECTIONS: From Jct I-8 at Ex 12 (Fortuna Rd): N on Fortuna Rd to Frontage Rd. W 0.2 mi. Resort on R.
GPS COORDINATES: 32.67127°N/-114.44962°W
NOTATIONS: Check-in: 11:00 a.m. Check-out: 11:00 a.m. Special discount rate for Coast members. Additional charges: Extra adult $5/night, tax 7%. No tents. Max. RV length: 40 feet. Open: January 1–December 31.
STATE MAP: See page 78.

50 amps, pull-through, laundry, pets/restrictions, hot tub, shuffleboard, horseshoes, group activities, recreation hall, age restrictions, outdoor pool, tennis, game room, tourist attraction, fitness, shopping

YUMA

Sundance RV Resort—Cal-Am Properties
13502 North Frontage Road
Yuma, Arizona 85367
888-940-8989; fax: 928-305-3510
stormh@cal-am.com
cal-am.com/resorts
RESORT NUMBER: 2248
GOOD SAM RATING: 9.5/10★/9
DIRECTIONS: E of Yuma on I-8, Ex 14, turn E on I-8 Frontage Rd on N side of I-8, 0.5 mi to resort on L.
GPS COORDINATES: 32.6691°N/-114.403°W
ELEVATION: 141 feet
NOTATIONS: Check-in: Noon. Check-out: 11:00 a.m. Special discount rate for Coast members. Drive-ups not accepted. Max. RV length: 38 feet. Open: January 1–December 31.
STATE MAP: See page 78.

50 amps, laundry, pets/restrictions, Wi-Fi access, hot tub, shuffleboard, horseshoes, group activities, recreation hall, church services, outdoor pool, fitness

ARKANSAS

EUREKA SPRINGS

Kettle Campground
4119 East Van Buren
Eureka Springs, Arkansas 72632
479-253-9100
kettlecampground@gmail.com
kettlecampground.net
RESORT NUMBER: 2529
GOOD SAM RATING: 8/9.5★/8.5
DIRECTIONS: From Jct US-62 & SR-23S: Go 3 mi E on US-62. Park on L.
GPS COORDINATES: 36.39627°N/-93.70579°W
NOTATIONS: Check-in: 1:00 p.m. Check-out: Noon. Special Coast member rate 20% discount includes 2 adults per site, full hook-ups. Additional charges: Add'l adult over 4 people $5/adult, add'l child over 4 people $5/child, additional vehicle $5, 50 amp site $40-$44, tax 9.75%. Max. RV length: 47 feet. Open: January 1–December 31.
STATE MAP: See page 79.

50 amps, pull-through, dump station, laundry, pets/restrictions, Wi-Fi access, playground, picnic tables, hiking trails, horseshoes, fishing, boating, outdoor pool, hot showers, fire rings, firewood, ice

LAKE VILLAGE

Pecan Grove RV Park
3768 Highway 82 & 65 South
Lake Village, Arkansas 71653
870-265-3005
info@pecangrove.net
turnoninn.com
RESORT NUMBER: 2524
GOOD SAM RATING: 8/9.5★/9
DIRECTIONS: Sbnd: From Jct of US 65 & US 82 (in Lake Village), S 2.7 mi on US 65 & US 82 (R); or Nbnd: From Jct US 65 & US 82, 1.7 mi on US 65 & US 82. Park on L.
GPS COORDINATES: 26.31095°N/-98.23727°W
NOTATIONS: Check-in: 3:00 p.m. Check-out: 11:00 a.m. Special Coast member rate 20% discount on daily rate from Jun 1-Mar 1. Rate includes 2 adults per site, full hook-ups. Additional charges: Tax 12%. Max. RV length: 45 feet. Open: January 1–December 31.
STATE MAP: See page 79.

50 amps, pull-through, dump station, laundry, pets/restrictions, Wi-Fi access, playground, restaurant/snack bar, horseshoes, boating, fishing, boating, hot showers, firewood

CALIFORNIA

COALINGA

Almond Tree Oasis RV Park
41191 South Glenn Avenue
Coalinga, California 93210
559-935-0711
manager@almondtreeoasispark.com
almondtreeoasispark.com
RESORT NUMBER: 2499
GOOD SAM RATING: 9.5/9.5★/8.5
DIRECTIONS: From Jct I-5 & Jayne Ave (Ex 325): Go 0.25 mi W on Jayne Ave, then 0.1 mi S on Glenn Ave, park on R.
GPS COORDINATES: 36.13492°N/-120.1647°W
NOTATIONS: Check-in: Noon. Check-out: 11:00 a.m. Special 25% discount rate for Coast members avail year round for up to 7 nights. Rate includes 2 adults per site, full hook-up, Wi-Fi. Additional charges: Online booking fee $2.50, tax 7.975%. Check-in iPad kiosk. Max. RV length: 45 feet. Open: January 1–December 31.
STATE MAP: See page 80.

50 amps, pull-through, visitor mail, laundry, pets/restrictions, Wi-Fi access, outdoor pool, tourist attraction, propane, hot showers

DESERT HOT SPRINGS

Caliente Springs
70-200 Dillon Road
Desert Hot Springs, California 92241
760-329-8400; fax: 760-251-2672
guestcenter@calientesprings.com
calientesprings.com
RESORT NUMBER: 2131
GOOD SAM RATING: 8.5/8.5★/9
DIRECTIONS: From Los Angeles: I-10 E Ex Palm Dr. Turn L. R at Dillon Rd. Resort 4 mi ahead. From AZ: I-10 W Ex Washington St. R for 5 mi. R on Thousand Palms Canyon Rd. L on Dillon Rd. Resort 9 mi ahead.
GPS COORDINATES: 33.9258°N/-116.4368°W
ELEVATION: 1,100 feet
NOTATIONS: Check-in: 1:00 p.m. Check-out: Noon. Coast member rate 20% discount (off season only). Rate includes 4 adults (55+), full hook-ups. Additional charges: Extra adult $5/night. Open year round, Coast discount valid Mar 1-Dec 31. Max. RV length: 45 feet. Open: March 3–December 31.
STATE MAP: See page 80.

50 amps, pull-through, cable tv, laundry, pets/restrictions, internet access, Wi-Fi access, hot tub, shuffleboard, hiking trails, horseshoes, group activities, recreation hall, church services, age restrictions, outdoor pool, tennis, golf, game room, tourist attraction, fitness, shopping, hot showers, gambling casino, handicap access

DESERT HOT SPRINGS

Sky Valley Resort
74711 Dillon Road
Desert Hot Springs, California 92241
760-329-2900; fax: 760-671-7025
guestcenter@skyvalleyresorts.com
skyvalleyresort.com
RESORT NUMBER: 2102
GOOD SAM RATING: 9/8.5★/9
DIRECTIONS: From Los Angeles: I-10 E Ex Palm Dr. Turn L. R at Dillon Rd. Resort 10 mi ahead. From AZ: I-10 W Ex Washington St. R and go 5 mi. R on Thousand Palms Canyon Rd. L on Dillon Rd. Resort 4 mi ahead.
GPS COORDINATES: 33.9035°N/-116.3623°W
ELEVATION: 1,000 feet
NOTATIONS: Check-in: 1:00 p.m. Check-out: Noon. Special Coast member rate 20% discount (off season only). Rate includes 4 people, full hook-ups and cable. Additional charges: Extra person $5/night. Open year round, Coast discount valid Mar 1-Dec 31. Max. RV length: 40 feet. Open: March 1–December 31.
STATE MAP: See page 80.

50 amps, pull-through, dump station, cable tv, laundry, pets/restrictions, internet access, Wi-Fi access, hot tub, shuffleboard, hiking trails, horseshoes, group activities, recreation hall, church services, outdoor pool, basketball, tennis, game room, tourist attraction, fitness, shopping, spa, hot showers, gambling casino, grocery, handicap access

LAKE ISABELLA

Lake Isabella RV Resort
11936 Highway 178
Lake Isabella, California 93240
760-379-2046; fax: 760-379-1873
lakeisabellaresort.com
RESORT NUMBER: 2278
GOOD SAM RATING: 7/7/7.5
DIRECTIONS: From Jct of Hwy 178 and Hwy 155: Go 6 mi E on Hwy 178 (Mt. Mesa). Resort on R.
GPS COORDINATES: 35.64353°N/-118.41383°W
ELEVATION: 2,600 feet
NOTATIONS: Check-in: Noon. Check-out: 11:00 a.m. Drive-ups not accepted. Max. RV length: 45 feet. Open: January 1–December 31.
STATE MAP: See page 80.

50 amps, laundry, pets/restrictions, Wi-Fi access, picnic tables, horseshoes, recreation hall, fishing, boating, outdoor pool, hot showers, tenting, grills

LEMON COVE

Lemon Cove Village RV Park
32075 Sierra Drive
Lemon Cove, California 93244
559-370-4152
info@lemoncovevillagervpark.com
lemoncovevillagervpark.com
RESORT NUMBER: 2285
GOOD SAM RATING: 9/9.5★/9.5
DIRECTIONS: From Hwy 99 and CA Hwy 198: Go 21 mi E on CA Hwy 198, park on L.
GPS COORDINATES: 36.36946°N/-119.03272°W
NOTATIONS: Check-in: 3:00 p.m. Check-out: 11:00 a.m. Coast rate 10% discount off current rate. Coast members must make reservation 48 hrs or more in advance to receive discount. Drive-ups not eligible for discount. Additional charges: Extra person $5/night RV site or $5/night tent site. Max. RV length: 45 feet. Open: January 1–December 31.
STATE MAP: See page 80.

50 amps, pull-through, dump station, laundry, pets/restrictions, Wi-Fi access, recreation hall, outdoor pool, hot showers, fire rings, tenting, firewood, ice

MYERS FLAT

Giant Redwoods RV & Cabin Destination
400 Myers Avenue #83
Myers Flat, California 95554
707-943-9999
info@giantredwoodsrv.com
giantredwoodsrv.com
RESORT NUMBER: 2292
GOOD SAM RATING: 8.5/9.5★/9.5
DIRECTIONS: Nbnd from Jct of Hwy 101/Myers Flat (Ex 656): Ex to Ave of Giants, N 0.2 mi to Myers Ave, SW 0.4 mi to park. Sbnd from Jct of Hwy 101/Myers Flat: Ex to Ave of Giants, NW 100 ft to Myers Ave, SW 0.4 mi to park. (Caution: Do not use Boy Scout Rd).
GPS COORDINATES: 40.26247°N/-123.87744°W
NOTATIONS: Check-in: 1:00 p.m. Check-out: 11:00 a.m. Special 10% discount rate for Coast members on RV sites only avail year round. Rate includes full hook-up, back-in, 2 people, 3 dogs, 1 vehicle/RV, Wi-Fi. All RV sites are 20/30/50 amp. Additional charges: Extra person $5/night, extra vehicle $5, 2% tourism tax. No more than 6 people per RV site. Cabin check-in at 3 p.m. Gate closes at 10 p.m. Rental units available (glamping cabins). Trip Points not accepted. Contact resort directly. Max 4 people in cabins, some are dog friendly for an extra $30/night pet fee. Bring your own linens. No discounts on cabins. Max. RV length: 110 feet. Open: January 1–December 31.
STATE MAP: See page 80.

50 amps, pull-through, dump station, visitor mail, laundry, pets/restrictions, Wi-Fi access, playground, rental units, fishing, hiking trails, horseshoes, volleyball, grocery, firewood, handicap access, ice

NICE

The Aurora RV Park & Marina
2985 Lakeshore Boulevard
Nice, California 95464
707-274-5531
bob@enjoyourpark.com
enjoyourpark.com
RESORT NUMBER: 2288
GOOD SAM RATING: 9/9.5★/9.5
DIRECTIONS: From Jct Hwy 101 & Hwy 20: Hwy 20 E 35 mi to Nice, R on Hammond Ave for 0.3 mi, L on Lakeshore Blvd, park on R in 0.5 mi.
GPS COORDINATES: 39.12088°N/-122.85671°W
NOTATIONS: Check-in: 11:00 a.m. Check-out: 11:00 a.m. Special discount rate for Coast members. For reservations call resort directly. Additional charges: Dump station $10, additional person over 4 $2.50/night, tax 9%. City water & sewer. Max. RV length: 60 feet. Open: January 1–December 31.
STATE MAP: See page 80.



COLORADO

DURANGO

Oasis RV Resort & Cottages—Durango
30090 Highway 160 East
Durango, Colorado 81303
970-247-0783
oasisrvresortdurango@gmail.com
myrvoasis.com/durango
RESORT NUMBER: 2475
GOOD SAM RATING: 10/10★/9.5
DIRECTIONS: From W Jct of US-550 & US-160 (in town): E 7 mi on US-160, resort on R. From E Jct of US-160 & US-550: E 2.5 mi on US-160, resort on R.
GPS COORDINATES: 37.22839°N/-107.80282°W
NOTATIONS: Check-in: 1:00 p.m. Check-out: 11:00 a.m. Special discount rate for Coast members. Rate includes 2 adults per site, electric, water, sewer. Additional charges: Add'l person $6.50/night, tax 6.8%. Discount available Apr and Oct only. Max. RV length: 45 feet. Open: April 1–April 30; October 1–October 31.
STATE MAP: See page 81.



CONNECTICUT

JEWETT CITY

Campers World on Hopeville Pond
28 Nowakowski Road
Jewett City, Connecticut 06351
860-376-2340
tim@educationworks.com
campersworldcampground.com
RESORT NUMBER: 2488
GOOD SAM RATING: 7.5/8/7
DIRECTIONS: From Jct I-395 Hwy 201: Go 0.5 mi E on Hopeville Rd, then 1 mi S on Bishop Crossing Rd, then 1 mi SE on Nowakowski Rd.
GPS COORDINATES: 41.60856°N/-71.93858°W
NOTATIONS: Check-in: 1:00 p.m. Check-out: 11:00 a.m. Special Coast member discount rate includes 2 adults per site, full hook-ups. Additional charges: Tax 6.8%. Max. RV length: 40 feet. Open: April 15–October 15.
STATE MAP: See page 82.



FLORIDA

ARCADIA

Oak Haven MH & RV Park
10307 Southwest Lettuce Lake Avenue
Arcadia, Florida 34269
863-494-4578
oakhavenpark@yahoo.com
oakhavenrvpark.com
RESORT NUMBER: 2516
GOOD SAM RATING: 8/9★/9
DIRECTIONS: From Jct I-75 (Ex 170) & Hwy 769 (Kings Hwy): Go 6 mi N on Hwy 769 (Kings Hwy), then 2 mi E on Hwy 761, then 0.25 mi S on Lettuce Lake Ave, park is on L.
GPS COORDINATES: 27.07457°N/-81.98487°W
NOTATIONS: Check-in: 1:00 p.m. Check-out: Noon. Special 20% discount off nightly rate for Coast members. Rate includes 2 adults per site, electric, water, sewer. Discount avail Jun 1-Nov 1 only. Max. RV length: 45 feet. Open: January 1–December 31.
STATE MAP: See page 83.



BONITA SPRINGS

Gulf Coast Camping Resort
24020 Production Circle
Bonita Springs, Florida 34135
239-992-3808; fax: 239-992-1375
info@gulfcoastcampingresort.com
gulfcoastcampingresort.com
RESORT NUMBER: 2312
GOOD SAM RATING: 7.5/8.5★/7.5
DIRECTIONS: From I-75 Ex 123: W on Corkscrew Rd to US 41. S on US 41 for 3 mi. L on Production Cir. Look for big blue/white Gulf Coast sign.
GPS COORDINATES: 26.38475°N/-91.8053°W
NOTATIONS: Check-in: Noon. Check-out: Noon. Special discount rate for Coast members. Additional charges: Extra adult $3/night, extra child $3/night, dump station $10, tax 11%. All sites are level, back-in, grass. Max. RV length: 40 feet. Open: October 2–April 30.
STATE MAP: See page 83.





COCOA

JOY RV Resort
245 Flamingo Drive
Cocoa, Florida 32926
321-631-0305
info@joyrvpark.com
joyrvresort.com
RESORT NUMBER: 2586
GOOD SAM RATING: 9/9.5★/8.5
DIRECTIONS: From Jct I-95 (Ex 201) & SR-520: Go 500 ft W on SR-520, then 1 mi S on Tucker Ln, then 500 ft W on Sandy Pine Pl, then 500 ft N on Snowbird Ave/Flamingo Dr. Park on E.
GPS COORDINATES: 44.36233°N/-103.4672°W
NOTATIONS: Check-in: Noon. Check-out: 11:00 a.m. 2022 Coast rate $51-$65/night avail year round. Rate includes 2 adults per site, full hook-ups. Additional charges: Tax 7%. Max. RV length: 45 feet. Open: January 1–December 31.
STATE MAP: See page 83.



FORT PIERCE

Road Runner Travel Resort
5500 St. Lucie Boulevard
Fort Pierce, Florida 34946
800-833-7108; fax: 772-464-0987
stay@roadrunnertravelresort.com
roadrunnertravelresort.com
RESORT NUMBER: 2188
GOOD SAM RATING: 9.5/10★/9
DIRECTIONS: From Jct of FL Tpke & SR 713 (Ex 152), N 5 mi on SR 713 to CR 608, E 1.2 mi, park on L. From Jct of I-95 & Indrio Rd (Ex 138), E 3.2 mi on Indrio Rd to SR 713, S 2.5 mi to CR 608 (St Lucie Blvd), E 1.2 mi, park on L.
GPS COORDINATES: 27.4854°N/-80.38°W
NOTATIONS: Check-in: 1:00 p.m. Check-out: 1:00 p.m. Special discount rate for Coast members. Rate includes one or two adult occupancy. Additional charges: Add'l person $3/night, tax 12%. Drive-ups not accepted. Max. RV length: 45 feet. Open: April 1–December 31.
STATE MAP: See page 83.



FOUNTAIN

Pine Lake RV Resort
21036 Highway 231
Fountain, Florida 32438
850-722-1401; fax: 850-722-1404
pinelakerv@gmail.com
pinelakerv.com
RESORT NUMBER: 943
GOOD SAM RATING: 7/8.5★/6

DIRECTIONS: From I-10 and Hwy 231 (Ex 130): S 15 mi to park. From Jct of Hwy 98 and 231: N 29 mi on Hwy 231. Resort on E side of Hwy 231 just N of an overpass.
GPS COORDINATES: 30.5302°N/-85.3957°W
NOTATIONS: Check-in: 1:00 p.m. Check-out: Noon. Special discount rate $27.50/night for Coast members avail year-round. Rate includes 2 adults, 2 children (under 12 yrs), partial hook-ups only (30 amp and water). Additional charges: Extra adult $4/night, extra child $2/night, add'l vehicle $2. No pop-ups or school buses. Max. RV length: 60 feet. Open: January 1–December 31.
STATE MAP: See page 83.



LABELLE

Whisper Creek RV Resort
1887 North State Road 29
LaBelle, Florida 33935
863-675-2323
whispercreek@whispercreek.com
inspirecom.com/communities/whisper-creek
RESORT NUMBER: 2531
GOOD SAM RATING: 9/9.5★/9.5
DIRECTIONS: From Jct of SR-80 & SR-29, N 1.8 mi on SR-29. Park on L.
GPS COORDINATES: 26.78713°N/-81.43482°W
NOTATIONS: Check-in: 2:00 p.m. Check-out: 11:00 a.m. Special Coast member rate 20% discount from May 1-Sep 30. Rate includes 2 adults per site. Additional charges: Add'l adult $10. Max. RV length: 40 feet. Open: January 1–December 31.
STATE MAP: See page 83.



NORTH FORT MYERS

Tamiami Village and RV Park
16555-A North Cleveland Avenue
North Fort Myers, Florida 33903
239-997-2697; fax: 239-997-3037
reservationist@tamiamicommunity.com
tamiamicommunity.com
RESORT NUMBER: 1876
GOOD SAM RATING: 9/9★/8
DIRECTIONS: From I-75 S: Take Ex 158 (old Ex 27), W to stoplight at US 41, turn L (S) and go 12 mi to park entrance opposite The Shell Factory entrance. Turn R into park, office on R. From I-75 N: Take Ex 143 (old Ex 26), W approx 7 mi to US 41 (Cleveland Ave). Turn R on US 41, go N 0.7 mi to park on L. Entrance is opposite The Shell Factory entrance. Turn L into park, office on R.
GPS COORDINATES: 26.6671°N/-81.8894°W
NOTATIONS: Check-in: 2:00 p.m. Check-out: 11:00 a.m. Special 10% discount rate for Coast members varies by site selection and is good for up to 2 weeks. Rate includes 2 people, full hook-up. Additional charges: Extra adult $3/night, extra child $3/night, dump service $25, tax 6.5%. Dry site includes 1 dump free. No tenting. Quiet hours 10 p.m.-8 a.m. Max. RV length: 48 feet. Open: January 1–December 31.
STATE MAP: See page 83.



NORTH FORT MYERS

Upriver Campground RV Resort
17021 Upriver Drive
North Fort Myers, Florida 33917
239-543-3330; fax: 239-543-6663
info@upriver.com
upriver.com
RESORT NUMBER: 2234
GOOD SAM RATING: 9/9.5★/9.5
DIRECTIONS: From Jct I-75 and SR 78 (Ex 143/Bayshore Rd): E 1.6 mi on SR 78, resort on R.
GPS COORDINATES: 26.7116°N/-81.7852°W
NOTATIONS: Check-in: Noon. Check-out: 11:00 a.m. Special discount rate for Coast members: May 1-Oct 1 $44/night, Oct 1-Dec 1 $56/night. Rate includes 2 people and 2 pets. Additional charges: Extra person $5/night, extra pet $2/night. Max. RV length: 60 feet. Open: April 1–December 31.
STATE MAP: See page 83.



OKEECHOBEE

Water's Edge Motorcoach & RV Resort
12766 U.S. Highway 441 Southeast
Okeechobee, Florida 34974
863-357-5757; fax: 863-357-5756
info@okeervpark.com
okeechobeervpark.com
RESORT NUMBER: 2191
GOOD SAM RATING: 10/NA/10
DIRECTIONS: From Jct of SR 70 & SR 710 (E of town): E 5.9 mi on SR 710 to SE 86th Blvd. S 0.9 mi to Hwy 441. E 3.7 mi. Park on R. From Jct of SR 76 & SR 710 in Indiantown: W 11.5 mi on SR 76 to Hwy 441. N 5.3 mi. Park on L.
GPS COORDINATES: 27.1458°N/-80.6947°W
NOTATIONS: Check-in: 1:00 p.m.–3:00 p.m. Check-out: Noon. Special discount rate for Coast members Apr 1-Nov 15. 30 and 50 amp sites. Max. RV length: 45 feet. Open: January 1–December 31.
STATE MAP: See page 83.



OKEECHOBEE

Zachary Taylor RV Resort
2995 U.S. Highway 441 Southeast
Okeechobee, Florida 34974
863-763-3377
reserve@flrvresort.com
flrvresort.com
RESORT NUMBER: 2534
GOOD SAM RATING: 8.5/10★/8.5
DIRECTIONS: From Jct of SR-70 & US-Hwy 441, S 5.3 mi on US-Hwy 441 to SE 30th Terrace (across bridge), N 0.1 mi. Park on L.
GPS COORDINATES: 27.21231°N/-80.7983°W
NOTATIONS: Check-in: 1:00 p.m. Check-out: 11:00 a.m. Special Coast member 20% discount avail May 1-Oct 15, min 2 nights, max 7 nights. Rate includes 2 adults per site, full hook-ups. Additional charges: Add'l adult $5/night. Max. RV length: Unlimited. Open: January 1–December 31.
STATE MAP: See page 83.



PUNTA GORDA

Alligator Park MH and RV Park
6400 Taylor Road Lot 112
Punta Gorda, Florida 33950
941-639-7000; fax: 941-575-8913
alligator-reception@comcast.net
alligatorpark.com
RESORT NUMBER: 1672
GOOD SAM RATING: 9.5/8.5/8.5
DIRECTIONS: From I-75 N or S: Ex 161. W on Jones Loop Rd. S on Taylor Rd (traffic light). S approx 2 mi. Park on L.
GPS COORDINATES: 26.8794°N/-82.0059°W
ELEVATION: 20 feet
NOTATIONS: Check-in: Noon. Check-out: 10:00 a.m. Special Coast member discount rate. A senior resort park (55+), length of stay for children is restricted. Rate includes 2 adults, full hook-ups, 30 & 50 amp. Additional charges: Extra person $5/night. Credit cards accepted. Wi-Fi and cable access in campground for a fee with provider. Open year round, Coast discount available Apr 1-Dec 31, Apr & Dec 7 nights max. Max. RV length: 45 feet. Open: April 1–December 31.
STATE MAP: See page 83.



PUNTA GORDA

Sun N Shade RV Resort
14880 Tamiami Trail
Punta Gorda, Florida 33955
941-639-5388
sun_n_shade@hotmail.com
sunnshade.com
RESORT NUMBER: 2520
GOOD SAM RATING: 8/8/8.5
DIRECTIONS: From Jct of I-75 & CR-762/Tuckers Grade Rd (Ex 158), W 1 mi on CR-762 to US-41, S 3.4 mi. Park on L. Watch for tall American flag.
GPS COORDINATES: 26.8139°N/-81.95707°W
NOTATIONS: Check-in: 1:00 p.m. Check-out: 11:00 a.m. Special Coast discount 20% avail May 1-Oct 31. Rate includes 2 adults per site, full hook-ups. Additional charges: Extra adult $3.50/night, Wi-Fi, tax 7%. Max. RV length: 45 feet. Open: January 1–December 31.
STATE MAP: See page 83.

50 amps, dump station, laundry, pets/restrictions, Wi-Fi access, shuffleboard, horseshoes, fishing, boating, outdoor pool, tourist attraction, hot showers

SEBRING

Whispering Pines Village
2323 Brunns Road
Sebring, Florida 33872
863-385-8806
info@whisperingpinesflorida.com
whisperingpinesflorida.com
RESORT NUMBER: 2532
GOOD SAM RATING: 8/9★/7
DIRECTIONS: From Jct of US 27 & Alt CR-634/Flare Rd: Go W 0.3 mi on Flare Rd, then S 0.3 mi on Brunns Rd. Park on R.
GPS COORDINATES: 27.48143°N/-81.48617°W
NOTATIONS: Check-in: 7:30 a.m. Check-out: 5:00 p.m. Special Coast member rate 20% discount from May 1-Sep 30. Rate includes 2 adults per site, full hook-ups. Additional charges: Tax. Max. RV length: 42 feet. Open: January 1–December 31.
STATE MAP: See page 83.

50 amps, pull-through, laundry, pets/restrictions, Wi-Fi access, shuffleboard, horseshoes, group activities, church services, fishing, outdoor pool, golf, game room, shopping, hot showers

GEORGIA

BRUNSWICK

Southern Retreat RV Park
7445 Blythe Island Highway
Brunswick, Georgia 31523
912-261-1025; fax: 912-265-5861
southernretreatrv@hotmail.com
southernretreatrvpark.com
RESORT NUMBER: 1324
GOOD SAM RATING: 9.5/10★/9
DIRECTIONS: From I-95: Ex 29. S-bound turn R, N-bound turn L. 0.5 mi to 2nd traffic light. R 0.2 mi to park on L.
GPS COORDINATES: 31.1444°N/-81.5793°W
NOTATIONS: Check-in: 1:00 p.m. Check-out: 11:00 a.m. Special discount rate of $38.08/night for Coast members subject to availability. Rate includes 4 people, 50 amp. Rate not available holiday weekends or special events. Internet access in clubhouse and Wi-Fi access in campground. Max. RV length: 85 feet. Open: January 1–December 31.
STATE MAP: See page 84.

50 amps, pull-through, laundry, pets/restrictions, internet access, Wi-Fi access, playground, restaurant/snack bar, outdoor pool, propane

CECIL

NEW **Cecil Bay RV Park**
1787 Old Coffee Road
Cecil, Georgia 31627
229-794-1484
cecilbayrvpark@gmail.com
cecilbayrv.com
RESORT NUMBER: 2592
GOOD SAM RATING: 8/8.5★/7.5
DIRECTIONS: From Jct of I-75 (Exit 32) & Old Coffee Rd: Go 500 ft W on Old Coffee Rd. Park on R.
GPS COORDINATES: 31.04404°N/-83.39869°W
NOTATIONS: Check-in: 1:00 p.m. Check-out: 11:00 a.m. 2022 Coast 20% discount. Rate includes 2 adults per site, full hook-ups. Additional charges: Add'l adult $5, add'l child $5, add'l vehicle $5, tax 13%. Max. RV length: 75 feet. Open: January 1–December 31.
STATE MAP: See page 84.

50 amps, pull-through, dump station, cable tv, laundry, pets/restrictions, Wi-Fi access, fishing, horseshoes, recreation hall, fishing, boating, tourist attraction, shopping, hot showers

COLUMBUS

NEW **Lake Pines RV Park**
6404 Garrett Road
Columbus, Georgia 31820
706-561-9675
info@lakepines.net
lakepines.net
RESORT NUMBER: 2604
GOOD SAM RATING: 8.5/9★/10
DIRECTIONS: N-S: From Jct of I-185 (Ex 10 E on I-185) & US-80, E 9.5 mi on US-80 (between MM 12 & 13) to Garrett Rd, S 0.1 mi. Park on L. E-W: From Jct of US 280 & US 80, E 15 mi on US 80 (between MM 12 & 13) to Garrett St, S on Garrett St 0.1 mi. Park on L.
GPS COORDINATES: 32.53804°N/-84.82728°W
NOTATIONS: Check-in: 1:00 p.m. Check-out: Noon. 2023 Coast rate 15% discount. Reservation must be made 2 weeks prior. Rate includes 2 adults and full hookups. Additional charges: Tax 8%. Max. RV length: 80 feet. Open: January 1–December 31.
STATE MAP: See page 84.

50 amps, pull-through, dump station, pets/restrictions, internet access, playground, picnic tables, hiking trails, horseshoes, recreation hall, fishing, boating, outdoor pool, golf, tourist attraction, propane, hot showers, gambling casino, fire rings, tenting, firewood

DILLARD

NEW **River Vista RV Resort**
20 River Vista Drive
Dillard, Georgia 30537
706-746-2722
relax@rvmountainvillage.com
rvmountainvillage.com
RESORT NUMBER: 2601
GOOD SAM RATING: 10/10★/10
DIRECTIONS: From Jct US 441 & Hwy 246: Go 1 mi E on Hwy 246. Park on R.
GPS COORDINATES: 34.98606°N/-83.36836°W
NOTATIONS: Check-in: 2:00 p.m. Check-out: 11:00 a.m. 2023 Coast 15% discount avail Dec 1-Mar 30. Rate includes 2 adults per site, full hook-ups. Additional charges: After 4 people add'l person $10, add'l vehicle $10, tax 8%. Max. RV length: 110 feet. Open: January 1–December 31.
STATE MAP: See page 84.

50 amps, pull-through, cable tv, laundry, pets/restrictions, Wi-Fi access, playground, picnic tables, hot tub, fishing, hiking trails, horseshoes, recreation hall, boating, outdoor pool, basketball, golf, game room, tourist attraction, shopping, hot showers, fire rings, rv supplies, firewood, ice

LAKE PARK

NEW **Lake Park RV & Campground**
5300 Jewell Futch Road
Lake Park, Georgia 31636
229-559-6555
info@lakeparkrvcamp.com
lakeparkrvcamp.com
RESORT NUMBER: 2599
GOOD SAM RATING: 9.5/8/8.5
DIRECTIONS: From Jct of I-75 & Hwy 376: Go 1 block W on Hwy 376, then 0.25 mi S on Jewel Futch Rd. Park on R.
GPS COORDINATES: 30.67556°N/-83.21985°W
NOTATIONS: Check-in: Noon. Check-out: Noon. 2023 Coast rate $50. Rate includes 2 adults per site, full hook-ups. Additional charges: Add'l adult $10, add'l child $5, pets $5, add'l vehicle $10, tax 15%. Max. RV length: 48 feet. Open: January 1–December 31.
STATE MAP: See page 84.

50 amps, pull-through, dump station, laundry, pets/restrictions, Wi-Fi access, playground, picnic tables, fishing, shuffleboard, horseshoes, recreation hall, church services, fishing, boating, outdoor pool, basketball, tourist attraction, propane, canoes, hot showers, paddle boats, fire rings, grocery, tenting, firewood, ice

METTER

Beaver Run RV Park
22321 Excelsior Church Road
Metter, Georgia 30439
912-362-4737
camp@beaverrunrvpark.com
beaverrunrvpark.com
RESORT NUMBER: 2551
GOOD SAM RATING: 8.5/9.5★/9.5

DIRECTIONS: From Jct of I-16 (Ex 111) & Excelsior Church Rd, Go 0.25 mi S on Excelsior Church Rd. Park on R.
GPS COORDINATES: 32.33401°N/-81.95462°W
NOTATIONS: Check-in: 1:00 p.m. Check-out: Noon. Special Coast member discount rate includes 2 adults per site, full hook-ups. Additional charges: Add'l adult $5/night, tax 8%. Max. RV length: 100 feet. Open: January 1–December 31.
STATE MAP: See page 84.



WOODBINE

Walkabout Camp and RV Park
742 Old Still Road
Woodbine, Georgia 31569
912-729-4110; fax: 912-729-4110
info@walkaboutcamp.com
walkaboutcamp.com
RESORT NUMBER: 813
GOOD SAM RATING: 8.5/8.5★/8
DIRECTIONS: From I-95: Ex 7 (Harrietts Bluff Rd). W 0.3 mi. L on Old Still Rd. S 0.3 mi to resort.
GPS COORDINATES: 30.8406°N/-81.6769°W
NOTATIONS: Check-in: 1:00 p.m.–5:00 p.m. Check-out: 11:00 a.m. Special 25% discount for Coast members avail Apr-Oct. Additional charges: 50 amp $3/night, extra adult $2/night, tax 13%. Call park for arrivals after 5 p.m. After 5 p.m. use late check-in box at office. Max. RV length: 45 feet. Open: January 1–December 31.
STATE MAP: See page 84.



IDAHO

CALDWELL

Country Corners RV Park and Campground
17671 Oasis Road
Caldwell, Idaho 83607
208-453-8791
manager@countrycornersrvpark.com
countrycornersrvpark.com
RESORT NUMBER: 2574
GOOD SAM RATING: 8/9.5★/9.5
DIRECTIONS: From Jct I-84 & Oasis Rd (Ex 17): Go 0.25 mi E Oasis on Rd. Park on R.
NOTATIONS: Check-in: 1:00 p.m. Check-out: Noon. 2023 Coast rate $45.37/night avail everyday. Rate includes 2 adults per site, full hook-ups. Additional charges: Tax 8%. Max. RV length: 45 feet. Open: January 1–December 31.
STATE MAP: See page 85.



CHALLIS

Challis Golf Course RV Park
210 Golf Club Lane
Challis, Idaho 83226
208-879-5500
relax@golfcourserv.com
golfcourserv.com
RESORT NUMBER: 2552
GOOD SAM RATING: 6/9.5★/7.5
DIRECTIONS: From Jct US 93 & Hwy 75: Go 2.25 mi N on US 93, then 1.25 mi W on Main (becomes Garden Creek Rd), then 0.125 mi S on Emily Ln. Park on R.
GPS COORDINATES: 44.50391°N/-114.24709°W
ELEVATION: 5,355 feet
NOTATIONS: Check-in: 11:00 a.m. Check-out: 11:00 a.m. 2023 Coast rate $35-$38/night avail all year except 8/6-8/13. Rate includes 2 adults per site, full hook-ups. Additional charges: Tax 6%. Max. RV length: 45 feet. Open: April 15–October 15.
STATE MAP: See page 85.



CHALLIS

Round Valley RV Park
211 Ramshorn Drive
Challis, Idaho 83226
208-879-2393
roundvalleypark@outlook.com
roundvalleyrv.com
RESORT NUMBER: 2572
GOOD SAM RATING: 7/9★/9
DIRECTIONS: From Jct US 93 & Hwy 75: Go 2 mi N on US 93, then 0.1 mi E on Ramshorn Ln. Park at end.
GPS COORDINATES: 44.50109°N/-114.22208°W
ELEVATION: 5,100 feet
NOTATIONS: Check-in: 1:00 p.m. Check-out: Noon. Special Coast member discount rate not avail Jul & Aug. Rate includes 2 adults per site, full hook-ups. Additional charges: Tax 8%. Max. RV length: 48 feet. Open: April 15–November 30.
STATE MAP: See page 85.



COEUR D'ALENE

Wolf Lodge Campground
12329 East Frontage Road
Coeur D'Alene, Idaho 83814
208-664-2812
info@wolflodgecampground.com
wolflodgecampground.com
RESORT NUMBER: 2578
GOOD SAM RATING: 8/8.5★/9
DIRECTIONS: From Jct I-90 & Hwy 97 (Ex 22): Go 0.1 mi N on Hwy 97, then 1.5 mi E on Frontage Rd. Park on L.
GPS COORDINATES: 47.63113°N/-116.6162°W
NOTATIONS: Check-in: 1:00 p.m. Check-out: 11:00 a.m. Coast discount 10% avail all season. Rate includes 2 adults per site, full hook-ups. Additional charges: Tax 8%. Max. RV length: 45 feet. Open: May 1–September 30.
STATE MAP: See page 85.



GLENNS FERRY

Trail Break RV Park & Campground
432 North Bannock Street
Glenns Ferry, Idaho 83623
208-366-7745
camp@trailbreakrvpark.com
trailbreakrvpark.com
RESORT NUMBER: 2331
GOOD SAM RATING: 6/8.5★/8
DIRECTIONS: From Wbnd I-84: Ex 121, L at top of the ramp. R on frontage rd, 1 mi to flashing light at corner of Old Hwy 30 and Bannock. From Ebnd I-84: Ex 120, R at bottom of ramp. Resort down the street on L.
GPS COORDINATES: 42.95657°N/-115.30774°W
NOTATIONS: Check-in: 2:00 p.m. Check-out: Noon. Special discount rate for Coast members. Additional charges: Add'l adult $5, add'l child $2, tax. Max. RV length: 65 feet. Open: January 1–December 31.
STATE MAP: See page 85.



GLENNS FERRY

Y Knot Winery & RV Park
1289 West Madison Avenue
Glenns Ferry, Idaho 83623
208-366-2313
yknotwinery@gmail.com
yknotwinery.com/rv-park
RESORT NUMBER: 2542
GOOD SAM RATING: 6/NA/7.5
DIRECTIONS: From Jct of I-84 & I-84 Bus/East 1st Ave (Ex 121): Go 0.75 mi W on East 1st Ave to Commercial St, then 0.5 mi S on Commercial St to Madison Ave, then 0.75 mi W on Madison Ave. Park on R.
GPS COORDINATES: 42.94545°N/-115.31205°W
NOTATIONS: Check-in: 1:00 p.m. Check-out: 11:00 a.m. 2022 Coast rate $32-$36/night avail Sun-Thu Mar-Oct and all week in winter. Rate includes 2 adults per site, full hookups. Additional charges: 8% Tax. Max. RV length: 40 feet. Open: January 1–December 31.
STATE MAP: See page 85.



KAMIAH

Long Camp RV Park
4192 Highway 12
Kamiah, Idaho 83536
208-935-7922
connie@longcamprvpark.com
longcamprvpark.com
RESORT NUMBER: 2571
GOOD SAM RATING: 7.5/8.5★/9
DIRECTIONS: From Jct SR 13 & US 12 (W of Kooskia): Go 6 mi NW on US 12 (MP 68). Park on L.
GPS COORDINATES: 46.2171°N/-116.00657°W
NOTATIONS: Check-in: Noon. Check-out: 11:00 a.m. Special Coast member discount rate includes 2 adults per site, full hook-ups. Additional charges: Tax 8%. Max. RV length: 45 feet. Open: January 1–December 31.
STATE MAP: See page 85.

MOUNTAIN HOME

Gem State RV Park
220 East 10th North
Mountain Home, Idaho 83647
208-587-5111
gemstaterv.campground@gmail.com
gemstatervpark.com
RESORT NUMBER: 2577
GOOD SAM RATING: 7/9.5★/7
DIRECTIONS: From Jct I-84 & Hwy 51 (Ex 95): Go 1.75 mi S on Hwy 51 to 2nd St, then 0.75 mi N on 2nd St to E 10th St N, then 0.25 mi E on E 10th St N. Park on L.
GPS COORDINATES: 43.14156°N/-115.699°W
ELEVATION: 3,150 feet
NOTATIONS: Check-in: 2:00 p.m. Check-out: 11:00 a.m. 2023 Coast rate $37.80/night avail year round. Rate includes 2 adults per site, full hook-ups, pull-through. Additional charges: Tax 8%. Hiking trails and fishing nearby. Limited building access in winter. Max. RV length: 100 feet. Open: January 1–December 31.
STATE MAP: See page 85.

MOYIE SPRINGS

The Hemlocks RV and Lodging
73400 U.S.-2
Moyie Springs, Idaho 83845
208-267-4363
johnneywalker@icloud.com
hemlockslodging.com
RESORT NUMBER: 2573
GOOD SAM RATING: 7/8.5★/8
DIRECTIONS: From Jct US Hwy 95 & US Hwy 2: Go 9.2 mi E on US Hwy 2. Park on R.
GPS COORDINATES: 48.70937°N/-116.12767°W
ELEVATION: 2,600 feet
NOTATIONS: Check-in: Noon. Check-out: 11:00 a.m. Special Coast member discount rate avail Apr 1-Oct 31. Rate includes 2 adults per site, full hook-ups. Additional charges: Tax 8%. Max. RV length: 48 feet. Open: April 1–October 31.
STATE MAP: See page 85.

NORTH FORK

NEW **Wagonhammer RV Park & Campground**
1826 Highway 93 North
North Fork, Idaho 86466
208-865-2477
wagonhammerrv@gmail.com
wagonhammercampground.com
RESORT NUMBER: 2596
GOOD SAM RATING: 8/10★/10
DIRECTIONS: S-bnd: From US 93 (in North Fork): Go 2 mi S on Hwy 93 (R) (MP 324) or N-bnd: From US 93 & Hwy 28 (in Salmon): Go 18 mi N on Hwy 93 (MP 324). Park on L.
GPS COORDINATES: 45.38465°N/-113.96165°W
ELEVATION: 3,650 feet
NOTATIONS: Check-in: 2:00 p.m. Check-out: 11:00 a.m. 2022 Coast rate $35.70 available May, Sep & Oct. Rate includes 2 adults per site, full hook-ups. Additional charges: Tax 6%. Max. RV length: 45 feet. Open: April 25–November 10.
STATE MAP: See page 85.

POST FALLS

Coeur d'Alene RV Resort
2652 East Mullan Avenue
Post Falls, Idaho 83854
208-773-3527
cdarvparkmanager@gmail.com
RESORT NUMBER: 2570
GOOD SAM RATING: 9.5/9.5★/9.5
DIRECTIONS: From Jct I-90 & Hwy 41 (Ex 7): Go 0.25 mi N on Hwy 41 to E Mullan Ave, then 1 mi W on E Mullan Ave. Park on L.
GPS COORDINATES: 47.71564°N/-116.91235°W
NOTATIONS: Check-in: 1:00 p.m. Check-out: 11:00 a.m. Special Coast member discount rate includes 2 adults per site, full hook-ups. Additional charges: Tax 8%. Max. RV length: 45 feet. Open: January 1–December 31.
STATE MAP: See page 85.

ILLINOIS

BUSHNELL

Timber Lakes Campground
23200 North 2000 Road
Bushnell, Illinois 61422
309-772-3609
entlc@comcast.net
camptimberview.com
RESORT NUMBER: 2098
GOOD SAM RATING: No Rating Available
DIRECTIONS: From N on Rt 41: 0.5 mi past Jct of Rt 9 and turn L. 1 mi to stop. L approx 0.5 mi to front gate. From S: Rt 41 to N edge of Bushnell. 1 mi to 2000th Rd. R approx 1.75 mi to front gate.
GPS COORDINATES: 40.57°N/-90.4623°W
NOTATIONS: Check-in: 10:00 a.m. Check-out: 11:00 a.m. Rate includes 2 people, 30 amp, water. Additional charges: Extra adult $5/night, AC $2.50/night, 50 amp $2.50/night. Max. RV length: 40 feet. Open: April 15–October 14.
STATE MAP: See page 86.

CAHOKIA

NEW **Cahokia RV Parque**
4060 Mississippi Avenue
Cahokia, Illinois 62206
618-332-7700
cahokiarvparque@gmail.com
cahokiarvparque.com
RESORT NUMBER: 2617
GOOD SAM RATING: 9.5/9.5★/7.5
DIRECTIONS: From Jct of I-255 & SR-157 (Ex 13), W 2 mi on SR-157 to SR-3, N 500 ft. Park on L.
GPS COORDINATES: 38.57372°N/-90.18798°W
NOTATIONS: Check-in: Noon. Check-out: 11:00 a.m. Special Coast member discount 15%. Additional charges: Add'l adult $5, 50 amp site $5, add'l vehicle $5. Max. RV length: 60 feet. Open: January 1–December 31.
STATE MAP: See page 86.

CARLOCK

NEW **Kamp Komfort RV Park & Campground**
21408 North 600 East Road
Carlock, Illinois 61725
309-376-4411
kampkomfortreservations@yahoo.com
kampkomfortcampground.com
RESORT NUMBER: 2618
GOOD SAM RATING: 9/10★/9.5
DIRECTIONS: From Jct of I-74 & 2050 N (Ex 120): Go 0.75 mi W on 2050, then 1 mi N on 600 East Rd. Park on L.
GPS COORDINATES: 40.59546°N/-89.15647°W
NOTATIONS: Check-in: 1:00 p.m. Check-out: Noon. Special Coast member discount 15%. Rate includes 2 adults and full hook-ups. Additional charges: 50 amp site $5, add'l vehicle $5. Max. RV length: 90 feet. Open: April 1–October 31.
STATE MAP: See page 86.



EAST PEORIA

Mill Point Park
310 Ash Lane
East Peoria, Illinois 61611
309-231-6497; res.: 309-231-9495
camp@millpointrvpark.com
millpointrvpark.com
RESORT NUMBER: 2164
GOOD SAM RATING: 6.5/9.5★/8.5
DIRECTIONS: From Jct of I-74 (Ex 95) & Hwy 116: 5 mi E on Hwy 116, 3.5 mi N on Hwy 26, 0.75 mi W on Millpoint Rd.
GPS COORDINATES: 40.7565°N/-89.5578°W
NOTATIONS: Check-in: 24 hours. Check-out: Noon. Additional charges: Extra adult $3/night, extra child $3/night, 50 amp $5/night. Max. RV length: 85 feet. Open: January 1–December 31.
STATE MAP: See page 86.



EFFINGHAM

NEW **Camp Lakewood Campground**
1217 West Rickelman Avenue
Effingham, Illinois 62401
217-342-6233
camp@camplakewoodcampground.com
camplakewoodcampground.com
RESORT NUMBER: 2614
GOOD SAM RATING: 8.5/10★/9.5
DIRECTIONS: From Jct of I-70/57 & Ex 162; Turn R (at bottom of ramp) Go 700 feet to Rickelman Ave (1st stop light), then turn L, follow signs 2 mi to campground. Park on L. Do not follow GPS.
GPS COORDINATES: 39.14731°N/-88.56658°W
NOTATIONS: Check-in: 1:00 p.m. Check-out: Noon. 2023 Coast discount 10%. Rate includes 2 adults and full hook-ups. Additional charges: Add'l adult $5. Max. RV length: 50 feet. Open: January 1–December 31.
STATE MAP: See page 86.



PANA

NEW **Oak Terrace RV Resort**
100 Beyers Lake Road
Pana, Illinois 62557
217-539-4477
lodging@oakterraceresort.com
oakterracervresort.com
RESORT NUMBER: 2619
GOOD SAM RATING: 8.5/9.5★/10
DIRECTIONS: From Jct US 51 & 800 N Rd: Go 0.5 mi W on 800 N Rd, then 1 mi S on 325 E Rd/Beyers Lake Rd. Park on R.
GPS COORDINATES: 39.32572°N/-89.06916°W
NOTATIONS: Check-in: 1:00 p.m. Check-out: 11:00 a.m. Special Coast member discount 15%. Reservations are required. Rate includes 2 adults and full hook-ups. Additional charges: Add'l adult $5. Max. RV length: 80 feet. Open: April 1–November 1.
STATE MAP: See page 86.



ROCK FALLS

NEW **Crystal Lake RV Park**
600 East 17th Street
Rock Falls, Illinois 61071
815-499-0520
crystallake11@comcast.net
crystallakerecreation.com
RESORT NUMBER: 2613
GOOD SAM RATING: 8/10★/8.5
DIRECTIONS: From Jct of I-88 & IL-40: Go 1.5 mi N on IL-40, then 1 mi E on Hwy-30, then 0.5 mi N on Industrial Park Rd, then 0.5 mi W on East 17th St straight into park.
GPS COORDINATES: 41.76611°N/-89.67949°W
NOTATIONS: Check-in: 1:00 p.m. Check-out: Noon. 2023 Coast discount 15%. Limited facilities in winter. Rate includes 2 adults and full hook-ups. Additional charges: Add'l adult $8, add'l child $8, add'l vehicle $5. Max. RV length: 70 feet. Open: January 1–December 31.
STATE MAP: See page 86.



INDIANA

HOWE

Grand View Bend
4630 North 100 East
Howe, Indiana 46746
574-575-5927
grandviewbend@gmail.com
grandviewbend.com
RESORT NUMBER: 37
GOOD SAM RATING: 6/9★/8.5
DIRECTIONS: From IN Toll Rd: Ex 121/LaGrange. S (R) approx 2 mi on Hwy 9. E (L) on Hwy 120. 1 mi through the town of Howe. R on Hwy 100 E. 0.5 mi to the park on the R. Watch for signs.
GPS COORDINATES: 41.7088°N/-85.408°W
NOTATIONS: Check-in: 1:00 p.m. Check-out: Noon. Special discount rate for Coast members. Rate includes electric, water, 2 adults per site. Honey wagon available for fee. Max. RV length: 43 feet. Open: April 15–October 15.
STATE MAP: See page 86.



NORTH VERNON

Muscatatuck Park
325 North State Highway 3 & 7
North Vernon, Indiana 47265
812-346-2953
greg.jcpr@frontier.com
muscatatuckpark.com
RESORT NUMBER: 980
GOOD SAM RATING: No Rating Available
DIRECTIONS: From S of N Vernon: St Hwy 3 and 7. Park is on R leaving N Vernon. From I-65 at Seymour: Approx 13 mi E to N Vernon on Hwy 50 to Jct of Hwy 3 and 7 at second stoplight. R (S) onto Hwy 3 and 7, park on R. Avoid 2 sharp turns at front entrance by using Gum St entrance (marked by signs on Hwy 50).
GPS COORDINATES: 38.9883°N/-85.6231°W
NOTATIONS: Check-in: 2:00 p.m. Check-out: 1:00 p.m. Special 25% discount rate for Coast members. Rate includes 6 people, 30 amp, water, electric. Sewer sites offered if available. Additional charges: Firewood $10/20 pcs, tax 7%. No showers Oct-Apr. Max. RV length: 65 feet. Open: January 1–December 31.
STATE MAP: See page 86.



RICHMOND

Deer Ridge Camping Resort
3696 Smyrna Road
Richmond, Indiana 47374
765-939-0888
info@deerridgecampingresort.com
deerridgecampingresort.com
RESORT NUMBER: 2287
GOOD SAM RATING: 8.5/9★/9
DIRECTIONS: From Jct of I-70 & SR 227 (Ex 153): S 0.1 mi on SR 227 to Smyrna Rd, E 0.5 mi, resort on L.
GPS COORDINATES: 39.86586°N/-84.85122°W
NOTATIONS: Check-in: 2:00 p.m. Check-out: Noon. 20% discount rate for Coast members, holidays excluded. Rate includes 2 adults, children or grandchildren under 18, water, 30 amp and sewer. Additional charges: 50 amp $5/night, pull thru $5/night, extra adult over 18 $5/night, 12% tax. Max. RV length: 60 feet. Open: May 1–October 31.
STATE MAP: See page 86.



TERRE HAUTE

NEW **Terre Haute Campground**
5995 East Sony Drive
Terre Haute, Indiana 47802
812-917-5671
terrehautecampground.com
RESORT NUMBER: 2626
GOOD SAM RATING: 8.5/10★/9
DIRECTIONS: From Jct I-70 & SR-46 (Ex 11A): Go 1.5 mi S on SR-46, then 1.3 mi E on Tucker Rd (E Sony Dr.) Park at end of street.
GPS COORDINATES: 39.42773°N/-87.32795°W
NOTATIONS: Check-in: 1:00 p.m. Check-out: Noon. Special Coast member discount 15%. Rate includes 2 adults and full hook-ups. Additional charges: Add'l adult $5, dump station $10. Max. RV length: 70 feet. Open: January 1–December 31.
STATE MAP: See page 86.



KANSAS

ABILENE

Covered Wagon RV Park
803 South Buckeye
Abilene, Kansas 67410
800-864-4053
reservations@coveredwagonrvks.com
coveredwagonrvks.com
RESORT NUMBER: 2481
GOOD SAM RATING: 8.5/10★/8
DIRECTIONS: From Jct I-70 (Ex 275) & Buckeye St: Go S 2.25 mi on Buckeye St, resort on R.
GPS COORDINATES: 38.90743°N/-97.21412°W
NOTATIONS: Check-in: Noon. Check-out: 11:00 a.m. Special discount rate for Coast members avail Oct-Mar only. Rate includes 2 adults per site, full hook-up, Wi-Fi, cable TV. Additional charges: Tax 8.75%. Max. RV length: 70 feet. Open: October 1–March 31.
STATE MAP: See page 88.



EMPORIA

Emporia RV Park
4601 West U.S. Highway 50
Emporia, Kansas 66801
620-343-3422; res.: 800-343-3422
charlotte@emporiarvpark.net
emporiarvpark.com
RESORT NUMBER: 1538
GOOD SAM RATING: 7.5/9★/5.5
DIRECTIONS: From N-bound I-35: Ex 127A, 0.5 mi W on Hwy 50 to park on L. From S-bound I-35: Ex 127, W for 0.5 mi on Hwy 50 to park on L.
GPS COORDINATES: 38.41177°N/-96.24119°W
ELEVATION: 1,150 feet
NOTATIONS: Check-in: 2:00 p.m. and after. Check-out: Noon. Special $30 discount rate for Coast members avail year round. Rate includes 2 adults, 30 amp, water. Additional charges: Extra person $5/night, AC $2/night, heat $2/night, 50 amp $2/night, sewer $2/night. Max. RV length: 70 feet. Open: January 1–December 31.
STATE MAP: See page 88.



RUSSELL

Triple J RV Park
187 East Edwards
Russell, Kansas 67665
785-483-4826; fax: 785-483-2172
triplejrv@ruraltel.net
triplejrvpark.com
RESORT NUMBER: 1504
GOOD SAM RATING: 8/10★/8.5
DIRECTIONS: From Jct I-70 (Ex 184) & US-281: Go 500 ft N on US-281 (at Cenex Gas), then 500 ft W on E Edwards Ave.
GPS COORDINATES: 38.8923°N/-98.8483°W
NOTATIONS: Check-in: Noon. Check-out: 11:00 a.m. Special Coast member discount rate includes 2 adults per site, full hook-up, Wi-Fi, cable TV. Additional charges: Add'l person $2/night. Max. RV length: 85 feet. Open: January 1–December 31.
STATE MAP: See page 88.



WICHITA

Air Capital RV Park
609 East 47th Street South
Wichita, Kansas 67216
316-201-1250; fax: 316-201-1257
aircapitalrvpark@yahoo.com
aircapital-rvpark.com
RESORT NUMBER: 2480
GOOD SAM RATING: 9/10★/9.5
DIRECTIONS: From Jct I-135 & 47th St (Ex 1A): Go 0.25 mi W on 47th St, then 300 ft S on Emporia St.
GPS COORDINATES: 37.60778°N/-97.33006°W
NOTATIONS: Check-in: 1:00 p.m. Check-out: 11:00 a.m. Special 10% discount rate for Coast members. Rate includes 2 adults per site, full hook-ups, Wi-Fi, cable TV. After hours check-in call 316-573-7958. Max. RV length: Unlimited. Open: January 1–December 31.
STATE MAP: See page 88.



KENTUCKY

PADUCAH

Duck Creek RV Park
2540 John L Puryear Drive
Paducah, Kentucky 42003
270-415-0404; fax: 270-415-0501
info@duckcreekrvpark.com
duckcreekrv.com
RESORT NUMBER: 2185
GOOD SAM RATING: 9.5/10★/7.5
DIRECTIONS: From Jct I-24 and SR 1954/Bus Loop 24 (Ex 11), N 0.5 mile on SR 1954. Park on R.
GPS COORDINATES: 37.0214°N/-88.5867°W
NOTATIONS: Check-in: Noon. Check-out: 11:00 a.m. 2023 Coast rate 30 amp $34/night plus tax, 50 amp $35/night plus tax avail year round. Additional charges: Add'l adult $2/night, tax. Max. RV length: 60 feet. Open: January 1–December 31.
STATE MAP: See page 89.



MAINE

OLD ORCHARD BEACH

Old Orchard Beach Campground
27 Ocean Park Road
Old Orchard Beach, Maine 04064
207-934-4477
reservations@gocamping.com
gocamping.com
RESORT NUMBER: 2429
GOOD SAM RATING: 10/10★/10
DIRECTIONS: From Jct I-95 (Ex 36) & I-195: Go 2 mi E on I-195, then Rte 5 joins I-195. Resort immediately on R.
GPS COORDINATES: 43.5094°N/-70.4291°W
NOTATIONS: Check-in: 1:00 p.m. Check-out: 11:00 a.m. 25% discount for Coast members avail May 1-Jun 23, Sep 6-Nov 1. Additional charges: Extra adult $15/night, extra child $10/night, dump station $75, tax 9%. Drive-ups not accepted. Discount not avail on holiday weekends. Max. RV length: 50 feet. Open: May 1–November 1.
STATE MAP: See page 90.



MASSACHUSETTS

LANESBOROUGH

Mt Greylock Campsite Park
15 Scott Road
Lanesborough, Massachusetts 01237
413-447-9419
info@mtgreylockcampsitepark.com
mtgreylockcampsitepark.com
RESORT NUMBER: 2473
GOOD SAM RATING: 8.5/10★/10
DIRECTIONS: From Jct of US 7 & N Main St, N 0.8 mi on N Main St to Scott Rd, N 0.2 mi, park on L. Use caution due to steep grade interior roads.
GPS COORDINATES: 42.55112°N/73.22956°W
NOTATIONS: Check-in: 2:00 p.m. Check-out: Noon. Special 25% discount rate for Coast members from Sun-Thu only. Rate includes 2 adults, up to 3 children per site, full hook-ups. Max 8 people per site. Additional charges: Add'l adult $12/night, add'l child (5 yrs and over) $6/night, Wi-Fi $5/night, tax 6.25%. Discount only avail Sun-Thu from Sep 8-Oct 8. Max. RV length: 45 feet. Open: September 9–October 8.
STATE MAP: See page 82.



PITTSFIELD

Bonnie Brae Cabins & Campsites
108 Broadway
Pittsfield, Massachusetts 01201
413-442-3754
info@bonniebraecampground.com
bonniebraecampground.com
RESORT NUMBER: 2487
GOOD SAM RATING: 8/8.5★/10
DIRECTIONS: From Jct of Rte 20 & US-7 (in town): N 3.5 mi on US-7 to Broadway, E 0.5 mi, campground on R.
GPS COORDINATES: 42.4891°N/-73.23767°W
NOTATIONS: Check-in: 2:00 p.m. Check-out: 11:00 a.m. Special 25% discount rate for Coast members from Sun-Thu only. Rate includes 2 adults per site, full hook-up. Additional charges: Cancellation processing fee $25. Max. RV length: 45 feet. Open: May 1–October 14.
STATE MAP: See page 82.



MICHIGAN

ALPENA

Campers Cove
5005 Long Rapids Road
Alpena, Michigan 49707
989-356-3708; fax: 989-354-6023
info@camperscove.org
camperscovecampground.com
RESORT NUMBER: 1236
GOOD SAM RATING: 8.5/9★/8
DIRECTIONS: From Hwy 23 at N end of Alpena: W on Long Rapids Rd. 6 mi to park.
GPS COORDINATES: 45.1155°N/-83.5565°W
NOTATIONS: Check-in: 1:00 p.m.–10:00 p.m. Check-out: Noon. 25% discount for Coast members Sun-Thu only. Rate includes 2 people, 20/30 amp, water. Cannot guarantee availability of full hookup or 50 amp site. Max. RV length: 45 feet. Open: May 1–October 15.
STATE MAP: See page 91.



MINNESOTA

OWATONNA

Hope Oak Knoll Campground
9545 County Road-3
Owatonna, Minnesota 55060
507-451-2998
hopeoakknoll@gmail.com
RESORT NUMBER: 2580
GOOD SAM RATING: 8/9★/9
DIRECTIONS: From Jct of I-35 & CR-4 (Ex 32), E 0.7 mi on CR-4 to CR-3, S 0.2 mi. Park on L.
GPS COORDINATES: 43.9543°N/-93.24379°W
NOTATIONS: Check-in: 1:00 p.m. Check-out: 11:00 a.m. Special Coast member rate 15% discount avail Apr 15-May 1 and Sep 15-Oct 15. Rate includes 2 adults per site, full hook-ups. Additional charges: Tax 7.3%. Max. RV length: 45 feet. Open: April 15–October 15.
STATE MAP: See page 92.



MISSOURI

BOWLING GREEN

Cozy C RV Campground
16733 Highway 54
Bowling Green, Missouri 63334
573-324-3055; fax: 573-324-3055
cozycampground@gmail.com
cozyccampground.com
RESORT NUMBER: 1480
GOOD SAM RATING: 9/10★/9
DIRECTIONS: From intersection of Hwy 61 and Hwy 54: E (toward Louisiana, MO) 2.5 mi on Hwy 54. Park on S side of Hwy 54.
GPS COORDINATES: 39.3732°N/-91.16425°W
NOTATIONS: Check-in: 1:00 p.m.–6:00 p.m. Check-out: Noon. Special 15% discount rate for Coast members avail for up to 3 nights but not avail holiday weekends. Rate includes 2 adults, 30/50 amp, full hook-up. Additional charges: Extra person $3/night. Sewer donut required on sewer hookups. Must be checked in by 6 p.m. No water Nov-Mar 15. Hot showers available during Nov-Mar. Credit cards not accepted, cash or check only. Max. RV length: 45 feet. Open: January 1–December 31.
STATE MAP: See page 87.



BRANSON WEST

Blue Mountain Campground
8766 State Highway 76
Branson West, Missouri 65737
417-338-2114; fax: 417-338-8704
amainegem@yahoo.com
RESORT NUMBER: 1129
GOOD SAM RATING: 8.5/9★/9.5
DIRECTIONS: From Hwy 65: Hwy 465/Ozark Mountain Highroad to Hwy 76. W on Hwy 76 approx 1.5 -2 mi. Park on L. Call for more information on directions and best route.
GPS COORDINATES: 36.6803°N/-93.3406°W
NOTATIONS: Check-in: Noon. Check-out: Noon. Special discount rate for Coast members. Rate includes 2 people, 30 amp, full hook-up. Additional charges: Extra person (over age 10) $2/night, 50 amp $4/night, cable $1.50/night, Wi-Fi $1/night. Wi-Fi access in campground. Max. RV length: 32 feet. Open: January 1–December 31.
STATE MAP: See page 87.



DANVILLE

Lazy Day Campground
214 Highway J
Danville, Missouri 63361
573-564-2949; fax: 573-564-6039
lazydaycamping@gmail.com
lazydaycampground.com
RESORT NUMBER: 1628
GOOD SAM RATING: 10/10★/10
DIRECTIONS: From I-70: Ex 170, S on Hwy J 1.5 mi to park on L.
GPS COORDINATES: 38.89592°N/-91.55593°W
NOTATIONS: Check-in: Noon. Check-out: 11:00 a.m. 2023 Coast discount 10% off regular daily rate, starting at $43/night, avail all season. Rate includes 2 people, 50 amp, full hook-ups, pull-through sites. Additional charges: Extra person (12 and older) $2.50/person/night. Park offers large 1/2 acre fenced dog park, large pool, fishing pond & lake, free Wi-Fi. Max. RV length: 45 feet. Open: April 1–November 30.
STATE MAP: See page 87.



STANTON

NEW **Merамec Campground**
74 Highway W
Stanton, Missouri 63080
573-927-5215
merameccampground.com@gmail.com
merameccampground.com
RESORT NUMBER: 2627
GOOD SAM RATING: 7.5/10★/8
DIRECTIONS: From Jct I-44 & CR-W (Ex 230): Go S 0.25 mi on CR-W. Park on R.
GPS COORDINATES: 38.27395°N/-91.10272°W
NOTATIONS: Check-in: 1:00 p.m. Check-out: Noon. Special Coast member discount 15%. Rate includes 2 adults. Additional charges: Add'l adult $5, dump station $10. Max. RV length: 70 feet. Open: January 1–December 31.
STATE MAP: See page 87.

50 amps, pull-through, dump station, cable tv, laundry, pets/restrictions, Wi-Fi access, playground, picnic tables, hiking trails, fishing, outdoor pool, game room, tourist attraction, shopping, propane, hot showers, fire rings, grocery, rv supplies, tenting, firewood, ice

MONTANA

ANACONDA

NEW **Fairmont RV Resort**
1700 Fairmont Road
Anaconda, Montana 59711
406-797-3505
fairmontrvpark@aol.com
fairmontrvresort.com
RESORT NUMBER: 2593
GOOD SAM RATING: 8/9.5★/9.5
DIRECTIONS: From Jct of I-90 & Hwy 441/ Fairmont Rd (Ex 211): Go 2.5 mi W on Fairmont Rd. Park on L.
GPS COORDINATES: 46.04197°N/-112.80511°W
ELEVATION: 5,150 feet
NOTATIONS: Check-in: Noon. Check-out: 11:00 a.m. 2022 special Coast member rate. Rate includes 2 adults per site, full hook-ups. Additional charges: Add'l adult $7, add'l child $4, pets $2, add'l vehicle $5, tax 8%. Max. RV length: 45 feet. Open: January 1–December 31.
STATE MAP: See page 85.

50 amps, pull-through, dump station, laundry, pets/restrictions, Wi-Fi access, playground, picnic tables, hiking trails, horseshoes, fishing, boating, basketball, spa, hot showers, grocery, rv supplies, ice

BOZEMAN

Bozeman Trail Campground
31842 Frontage Road
Bozeman, Montana 59715
406-587-4797
bozemantrailcampground@gmail.com
bozemantrailcampground.com
RESORT NUMBER: 2563
GOOD SAM RATING: 8.5/8.5★/8
DIRECTIONS: From Jct of I-90 & E Main/Bus 90 (Ex 309): Go 0.5 mi E on frontage rd. Park on R.
GPS COORDINATES: 45.67352°N/-111.00343°W
ELEVATION: 4,600 feet
NOTATIONS: Check-in: Noon. Check-out: 11:00 a.m. Special Coast member discount rate avail Apr 1-Oct 31. Rate includes 2 adults per site, full hook-ups. Additional charges: Tax 8%. Max. RV length: 45 feet. Open: April 1–October 31.
STATE MAP: See page 85.

50 amps, pull-through, dump station, laundry, pets/restrictions, Wi-Fi access, picnic tables, hiking trails, fishing, mini golf, tourist attraction, propane, hot showers

CHOTEAU

Choteau Mountain View RV Campground
85 MT-221
Choteau, Montana 59422
406-466-2615
campchoteaumt@gmail.com
campchoteaumt.com
RESORT NUMBER: 2584
GOOD SAM RATING: 7/9★/7.5
DIRECTIONS: From Jct Hwy 89 & Hwy 221: Go 1 mi E on Hwy 221. Park on L.
GPS COORDINATES: 47.81617°N/-112.16644°W
ELEVATION: 3,800 feet
NOTATIONS: Check-in: 1:00 p.m. Check-out: 11:00 a.m. Special Coast member discount rate avail May 15-Oct 1. Rate includes 2 adults per site, full hook-ups. Additional charges: Tax 8%. Max. RV length: 45 feet. Open: May 15–October 1.
STATE MAP: See page 85.

50 amps, pull-through, dump station, laundry, pets/restrictions, Wi-Fi access, playground, picnic tables, hiking trails, recreation hall, fishing, boating, mini golf, tourist attraction, hot showers, fire rings, firewood, ice

COLUMBIA FALLS

Glacier Peaks RV Park
3185 MT Highway 40 West
Columbia Falls, Montana 59912
406-892-2133
glacierpeaksrvpark@gmail.com
glacierpeaksrvpark.com
RESORT NUMBER: 2557
GOOD SAM RATING: 7/8.5★/8.5
DIRECTIONS: From Jct US 2 & Hwy 40: Go 0.25 mi W on Hwy 40 (R).
GPS COORDINATES: 48.37107°N/-114.24574°W
ELEVATION: 3,000 feet
NOTATIONS: Check-in: Noon. Check-out: 11:00 a.m. 2022 Coast rate $58.50/night avail Mar-Oct. Rate includes 2 adults per site, full hook-ups. Additional charges: Tax 8%. Max. RV length: 45 feet. Open: March 1–October 1.
STATE MAP: See page 85.

50 amps, pull-through, laundry, pets/restrictions, Wi-Fi access, picnic tables, hiking trails, fishing, boating, tourist attraction, hot showers, winter sports, ice

COLUMBIA FALLS

Mountain View RV Park
3621 Highway 40 West
Columbia Falls, Montana 59912
406-212-7811
rvparkmontana@gmail.com
rvparkmontana.com
RESORT NUMBER: 2561
GOOD SAM RATING: 8.5/8.5★/8
DIRECTIONS: From Jct of US 93 & Hwy 40: Go 3.25 mi E on Hwy 40. Park on L.
GPS COORDINATES: 48.37127°N/-114.26937°W
ELEVATION: 3,063 feet
NOTATIONS: Check-in: Noon. Check-out: 11:00 a.m. Special Coast member discount rate includes 2 adults per site, full hook-ups. Additional charges: Tax 8%. Max. RV length: 45 feet. Open: January 1–December 31.
STATE MAP: See page 85.

50 amps, pull-through, laundry, pets/restrictions, Wi-Fi access, picnic tables, hiking trails, fishing, boating, basketball, golf, tourist attraction, hot showers, gambling casino, rv supplies

CUT BANK

Glacier Mist RV Park
1 McMisty Loop
Cut Bank, Montana 59427
406-548-2266
glaciermistrvpark@gmail.com
glaciermistrv.com
RESORT NUMBER: 2565
GOOD SAM RATING: 6/8.5★/6.5
DIRECTIONS: From Jct Hwy 2 & Hwy 213: Go 0.5 mi N on Hwy 213. Park on L.
GPS COORDINATES: 48.64269°N/-112.33066°W
ELEVATION: 3,800 feet
NOTATIONS: Check-in: 1:00 p.m. Check-out: 11:00 a.m. Special Coast member discount rate avail Apr 1-Dec 1. Rate includes 2 adults per site, full hook-ups. Additional charges: Tax 8% (included in rate). Max. RV length: 50 feet. Open: April 1–December 1.
STATE MAP: See page 85.

50 amps, laundry, pets/restrictions, Wi-Fi access, hiking trails, fishing, tourist attraction, hot showers, gambling casino

DEER LODGE

Indian Creek RV Campground
745 Maverick Lane
Deer Lodge, Montana 59722
406-846-3848; res.: 800-294-0726
indiancreekdeerlodge@gmail.com
indiancreekcampground.net
RESORT NUMBER: 1348
GOOD SAM RATING: 8/10★/8
DIRECTIONS: From I-90: Ex 184/Business I-90. W 0.2 mi to access rd. S (L) 0.2 mi to park. Easy access on/off I-90.
GPS COORDINATES: 46.4086°N/-112.7252°W
ELEVATION: 4,600 feet
NOTATIONS: Check-in: Noon–7:00 p.m. Check-out: 11:00 a.m. Special Coast member discount rate for 30 amp and 50 amp sites. Rate includes 2 people, full hook-up, free Wi-Fi. Additional charges: Cable $4/night, tax 8%. Extra wide/ long pull-through sites. Max. RV length: 125 feet. Open: April 15–October 15.
STATE MAP: See page 85.

50 amps, pull-through, cable tv, visitor mail, laundry, pets/restrictions, internet access, Wi-Fi access, golf, tourist attraction, hot showers, tenting

DILLON

Beaverhead River RV Park & Campground
735 West Park Street
Dillon, Montana 59725
855-683-2749
beaverheadrvpark@outlook.com
beaverheadriverrvpark.com
RESORT NUMBER: 2559
GOOD SAM RATING: 8.5/9★/8.5
DIRECTIONS: From Jct I-15 & Atlantic St/Bus 15 (Ex 62): Go 1.25 mi N on Atlantic St/Bus 15, then 1 mi W on Reeder St. Park on R.
GPS COORDINATES: 45.21954°N/-112.65019°W
ELEVATION: 5,050 feet
NOTATIONS: Check-in: 11:00 a.m. Check-out: 11:00 a.m. 2022 Coast rate $46.54-$49.81 avail Oct 1-Apr 30. Rate includes 2 adults per site, full hook-ups. Additional charges: Add'l pet $2/day, tax 8%. Max. RV length: 42 feet. Open: January 1–December 31.
STATE MAP: See page 85.



GLASGOW

Shady Rest RV Park
8 Lasar Drive, #15
Glasgow, Montana 59230
406-228-2769
cody-pederson@hotmail.com
shadyrestrvparkmt.com
RESORT NUMBER: 2558
GOOD SAM RATING: 6/8.5★/9
DIRECTIONS: From Jct US 2 & Hwy 24 (Glasgow): Go 1.25 mi W on US 2, then 0.1 mi N on Lasar Dr. Park at end.
GPS COORDINATES: 48.19673°N/-106.62061°W
NOTATIONS: Check-in: 1:00 p.m. Check-out: Noon. 2022 Coast rate $40/night. Rate includes 2 adults per site, full hook-ups. Additional charges: Tax 8% included in rate. Max. RV length: 50 feet. Open: January 1–December 31.
STATE MAP: See page 85.



GREAT FALLS

Great Falls RV Park
1403 11th Street Southwest
Great Falls, Montana 59404
406-452-0333
info@greatfallsrv.com
greatfallsrv.com
RESORT NUMBER: 2585
GOOD SAM RATING: 7.5/9★/8.5
DIRECTIONS: From Jct I-15 & 10th Ave S (Ex 278): Go 0.1 mi E on 10th Ave S to Ex 0, then 0.25 mi N on 14th St SW, then 0.25 mi E on 13th Ave SW (dead end). Park on R. From Jct of US-87 (15th St) & 10th Ave S: Go 2 .5 mi W on 10th Ave S to Ex 0, then follow directions above from Ex 0. Park on R.
GPS COORDINATES: 47.49077°N/-111.33057°W
ELEVATION: 3,300 feet
NOTATIONS: Check-in: Noon. Check-out: 11:00 a.m. 2023 Coast rate $53.46/night. Rate includes 2 adults per site, full hook-ups. Additional charges: Tax 8%. Max. RV length: 50 feet. Open: January 1–December 31.
STATE MAP: See page 85.



HAVRE

Hansen Family Campground & Storage
39180 U.S. Highway 2 East
Havre, Montana 59501
406-945-6629
hfcs.llc@hotmail.com
hansenfamilycampground.com
RESORT NUMBER: 2567
GOOD SAM RATING: 7/NA/8.5
DIRECTIONS: From Jct US 87 N & US Hwy 2 E: Go 13 mi E on Hwy 2 E. Park on R.
GPS COORDINATES: 48.56356°N/-109.47986°W
NOTATIONS: Check-in: 1:00 p.m. Check-out: 11:00 a.m. Special Coast member discount rate includes 2 adults per site, full hook-ups. Additional charges: Tax 8%. Max. RV length: 50 feet. Open: January 1–December 31.
STATE MAP: See page 85.



KALISPELL

Spruce Park on the River
1985 MT Highway 35
Kalispell, Montana 59901
406-752-6321
spruceparkrv@gmail.com
spruceparkrv.com
RESORT NUMBER: 2564
GOOD SAM RATING: 9/8.5★/8
DIRECTIONS: From Jct US 2 & MT Hwy 35: Go 1.75 mi E on MT Hwy 35. Park on L.
GPS COORDINATES: 48.22343°N/-114.24483°W
ELEVATION: 2,920 feet
NOTATIONS: Check-in: 11:00 a.m. Check-out: 11:00 a.m. Special Coast member discount rate avail Apr 1-Nov 15. Rate includes 2 adults per site, full hook-ups. Additional charges: Tax 8%. Max. RV length: 45 feet. Open: April 1–November 15.
STATE MAP: See page 85.



LIVINGSTON

Osen's RV Park
20 Merrill Lane
Livingston, Montana 59047
406-222-0591
info@osensrvpark.com
osensrvpark.com
RESORT NUMBER: 2562
GOOD SAM RATING: 8/10★/9
DIRECTIONS: From Jct I-90 & US 89 (Ex 333): Go 0.5 mi S on US 89, then 0.1 mi W on Merrill Ln. Park on R.
GPS COORDINATES: 45.63677°N/-110.58023°W
ELEVATION: 4,500 feet
NOTATIONS: Check-in: Noon. Check-out: 11:00 a.m. Special Coast member discount rate avail Apr 15-Oct 10. Rate includes 2 adults per site, full hook-ups. Additional charges: Tax 8%. Max. RV length: 45 feet. Open: April 15–October 10.
STATE MAP: See page 85.



REED POINT

Old West RV Park
5 South Division Street
Reed Point, Montana 59069
406-326-2394
oldwestrvpark@gmail.com
oldwestrv.com
RESORT NUMBER: 2566
GOOD SAM RATING: 6.5/8.5★/8
DIRECTIONS: From Jct I-90 & Division St (Ex 392): Go 0.1 mi N on Division St. Park on R.
GPS COORDINATES: 45.7065°N/-109.54175°W
ELEVATION: 3,800 feet
NOTATIONS: Check-in: 1:00 p.m. Check-out: 11:00 a.m. 2023 Coast rate $41.00-$49.05/night inclusive of tax avail May-Oct. Rate includes 2 adults per site, full hook-ups. Max. RV length: 45 feet. Open: May 1–October 31; May 1–October 15.
STATE MAP: See page 85.



NEBRASKA

BRIDGEPORT

Meadow Park Motel & RV Park
9868 Highway 385
Bridgeport, Nebraska 69336
308-279-1176
meadowpark385@yahoo.com
meadowparkmotelrv.com
RESORT NUMBER: 2404
GOOD SAM RATING: 7/8/7
DIRECTIONS: From Jct NE 26 & US 385: Go 2.5 mi N. Then NW on US 385. Park on L.
GPS COORDINATES: 41.70825°N/-103.11975°W
NOTATIONS: Check-in: Noon. Check-out: 11:00 a.m. Special discount rate for Coast members. Rate includes 2 adults, full hook-up, free Wi-Fi. Additional charges: Tax. Kids under 2 free. Max 6 people/site. Max. RV length: 40 feet. Open: January 1–December 31.
STATE MAP: See page 93.



ELM CREEK

The 4 Seasons RV Park
2005 Highway 183
Elm Creek, Nebraska 68836
308-962-4168; fax: 308-856-4164
michellestretch@yahoo.com
the4seasonsrvpark.godaddysites.com
RESORT NUMBER: 1788
GOOD SAM RATING: 4/9.5★/6.5
DIRECTIONS: From I-80: Ex 257/Elm Creek. N 0.2 mi on Hwy 183. Park on R.
GPS COORDINATES: 40.6987°N/-99.3793°W
NOTATIONS: Check-in: 3:00 p.m. Check-out: 11:00 a.m. 2022 Special Coast rate of $32/night avail year round. Rate includes 4 people, 30 or 50 amp, full hook-up and taxes. All pull-through sites. Wi-Fi access in campground. Max. RV length: 100 feet. Open: January 1–December 31.
STATE MAP: See page 93.



OGALLALA

Ogallala/Tri Trails KOA
120 Road East 80
Ogallala, Nebraska 69153
308-284-2415
tritrails@koa.com
koa.com/campgrounds/ogallala-tri-trails
RESORT NUMBER: 2349
GOOD SAM RATING: 9/10★/9.5
DIRECTIONS: From Jct of I-80 & NE 61 (Ex 126): Go 0.5 mi S on NE 61, then 0.25 mi E on CR East 80, campground on R.
GPS COORDINATES: 41.10519°N/-101.71488°W
NOTATIONS: Check-in: 1:00 p.m. Check-out: 11:00 a.m. Special discount rate for Coast members. Rate includes 4 people per site. Additional charges: Tax 10.5%. No credit cards accepted. Max. RV length: 45 feet. Open: April 1–September 30.
STATE MAP: See page 93.



VALENTINE

Wacky West Travel Park
702 East C Street
Valentine, Nebraska 69201
402-376-1771
wackywst@hotmail.com
RESORT NUMBER: 1871
GOOD SAM RATING: No Rating Available
DIRECTIONS: E from Jct of Hwy 83/20 in town: 3 blocks E. N on Government St, 50 ft to C St, E on C St 2 blocks. Park on N side across from the Bomgarrs store.
GPS COORDINATES: 42.86817°N/-100.54142°W
NOTATIONS: Check-in: 24 hours. Check-out: 11:00 a.m. Special discount rate for Coast members. Rate includes 2 people, 20/30 amp, water and sewer, all sites 50 ft long. Additional charges: Extra person $3/night, 50 amp $3/night, AC or heat $3/night per unit, dump station $5.50/non-guest, tax. Tent sites available. Cash or check only, no credit cards. Limited services in the winter: 12 freezeless sites but no showers or laundry. Max. RV length: 50 feet. Open: January 1–December 31.
STATE MAP: See page 93.



NEVADA

ALAMO

NEW **Picketts RV Park**
115 Broadway Street
Alamo, Nevada 89001
775-725-3300
pickettsrvpark@gmail.com
pickettsrvpark.com
RESORT NUMBER: 2634
GOOD SAM RATING: 6/9★/7
DIRECTIONS: S-bnd: From Jct SR-318 & US-93: Go SW 12 mi on US-93. Park on R. N-bnd: From I-15 & Hwy 93: Go N 89 mi on Hwy 93. Park on L.
GPS COORDINATES: 37.36429°N/-115.16186°W
ELEVATION: 3,450 feet
NOTATIONS: Check-in: Noon. Check-out: 11:00 a.m. Special Coast member discount 10%. Rate includes 2 adults and full hook-ups. Max. RV length: Unlimited. Open: January 1–December 31.
STATE MAP: See page 94.



AMARGOSA VALEZ

NEW **Longstreet RV Resort & Casino**
8750 South Highway 373
Amargosa Valley, Nevada 89020
775-372-1777
frontdesk@longstreet-casino.com
longstreetcasino.com
RESORT NUMBER: 2622
GOOD SAM RATING: 9/10★/7.5
DIRECTIONS: From Jct of US-95 & SR-373: Go 15.5 mi SW on SR-373. Park on R.
GPS COORDINATES: 36.41285°N/-116.42346°W
NOTATIONS: Check-in: 10:00 a.m. Check-out: 11:00 a.m. 2023 Coast rate $35.10. Rate includes 2 adults and full hook-ups. Max. RV length: 45 feet. Open: January 1–December 31.
STATE MAP: See page 94.





BOULDER CITY

Canyon Trail RV Park
1200 Industrial Road
Boulder City, Nevada 89005
702-293-1200
info@canyontrailrvpark.com
canyontrailrvpark.com
RESORT NUMBER: 2568
GOOD SAM RATING: 9.5/9.5★/9.5
DIRECTIONS: From Jct of US 93 & US 95: Go 1.25 mi S on US 93, then 1.25 mi N on Veteran's Memorial (Industrial Rd), bridge clearance 14 ft 6 in (L). From Jct of Boulder Dam & US 93: Go 7.5 mi W on US 93, then 600 yds W on Industrial Rd. Park on R.
GPS COORDINATES: 35.9775°N/-114.8503°W
NOTATIONS: Check-in: 1:00 p.m. Check-out: 11:00 a.m. Special Coast member rate 20% discount avail Jul 1- Aug 31. Rate includes 2 adults per site, full hook-ups. Additional charges: Tax 8.375%. Max. RV length: 45 feet. Open: January 1–December 31.
STATE MAP: See page 94.



FALLON

Cold Springs Station Resort
52300 Austin Highway
Fallon, Nevada 89406
775-423-1233
coldsprings@cssresort.com
cssresort.com
RESORT NUMBER: 2485
GOOD SAM RATING: 7/8/6.5
DIRECTIONS: From Jct US-95 & US-50: Go 61 mi E on US-50, resort on R.
GPS COORDINATES: 39.4154°N/-117.84117°W
NOTATIONS: Check-in: 1:00 p.m. Check-out: Noon. Special 20% discount rate for Coast members from Sun-Thu only. Rate includes 2 adults per site, full hook-up. Max 6 people per site. Additional charges: Tax 7%, service fee. Max. RV length: 60 feet. Open: January 1–December 31.
STATE MAP: See page 94.



LAS VEGAS

Hitchin' Post RV Park
3640 Las Vegas Boulevard North
Las Vegas, Nevada 89115
888-433-8402
office@hprvp.com
hprvp.com
RESORT NUMBER: 2554
GOOD SAM RATING: 9.5/9.5★/9.5

DIRECTIONS: Sbnd: From Jct of I-15 & Ex 50 (Lamb): Go 2 mi S on Lamb, then 500 ft S on Las Vegas Blvd (L). Or Nbnd: From Jct of I-15 & Craig Rd (Ex 48): Go 1.25 mi E on Craig Rd, then 1 mi SE on Lamb Blvd, then 500 ft on Las Vegas Blvd. Park on L.
GPS COORDINATES: 36.22266°N/-115.08447°W
NOTATIONS: Check-in: 1:00 p.m. Check-out: 11:00 a.m. Special Coast member rate 20% discount avail Jun-Aug. Rate includes 2 adults per site, full hook-ups. Additional charges: Tax 8.25%. Max. RV length: 45 feet. Open: January 1–December 31.
STATE MAP: See page 94.



PAHRUMP

NEW **Nevada Treasure RV Resort**
301 West Leslie Street
Pahrump, Nevada 89060
800-429-6665
frontdesk@nevadatreasurervresort.com
nevadatreasurervresort.com
RESORT NUMBER: 2623
GOOD SAM RATING: 10/10★/10
DIRECTIONS: From Jct of SR-372 & SR-160: Go N 7.5 mi on SR-160, then go 500 ft on Leslie St. Park on L.
GPS COORDINATES: 36.31095°N/-116.01789°W
ELEVATION: 2,699 feet
NOTATIONS: Check-in: 11:00 a.m. Check-out: 1:00 p.m. 2023 Coast rate $44.10-$63.90. Rate includes 2 adults and full hook-ups. Additional charges: Tax 5.67%. Max. RV length: 45 feet. Open: January 1–December 31.
STATE MAP: See page 94.



NEW HAMPSHIRE

EXETER

Green Gate Campground
185 Court Street
Exeter, New Hampshire 03833
603-772-2100
info@thegreengatecampground.com
thegreengatecampground.com
RESORT NUMBER: 2495
GOOD SAM RATING: 9/8★/9
DIRECTIONS: From Jct of I-95 & Rte 107 (Ex 1), Go 2.6 mi NW on Rte 107 to Rte 150, then 4.1 mi NW to Rte 108, then 0.2 mi N, campground on L.
GPS COORDINATES: 42.95924°N/-70.95898°W
NOTATIONS: Check-in: 1:00 p.m. Check-out: Noon. Special discount rate of $44 for Coast members from Sun-Thu only. No avail Jul-Aug. Rate includes 2 adults, 3 children, 1 camping unit per site, 30 amp, full hook-ups. Additional charges: 50 amp $5/night, add'l adult $12/night, add'l child (16 yrs and under) $8/night. Max. RV length: 44 feet. Open: September 7–October 1; May 1–June 30.
STATE MAP: See page 90.



LANCASTER

Riverside Camping & RV Resort
90 Bridge Street
Lancaster, New Hampshire 03584
603-631-7433
manager@riversidecampingnh.com
riversidecampingnh.com
RESORT NUMBER: 2388
GOOD SAM RATING: 9/10★/9.5
DIRECTIONS: From Jct US 2 & US 3 (in town at traffic cir): Go 0.75 mi W on US 2, resort on L.
GPS COORDINATES: 44.4957°N/-71.58964°W
NOTATIONS: Check-in: 2:00 p.m. Check-out: 11:00 a.m. 2022 Coast 10% discount, not valid on holidays or weekends. Rate includes 2 adults, 2 children, water, sewer, electric hook-ups. Additional charges: Extra person $5/night. Cash or check only. Due to NH firewood quarantine, all firewood must be purchased at resort-no outside wood. Max. RV length: Unlimited. Open: May 15–October 15.
STATE MAP: See page 90.



NEW MEXICO

CARLSBAD

Bud's Place RV Park & Cabins
900 Standpipe Road
Carlsbad, New Mexico 88220
575-200-1865
budsplacervpark@gmail.com
RESORT NUMBER: 2504
GOOD SAM RATING: 7/10★/8
DIRECTIONS: From Jct of Canal St & NM-524/W Lea St: Go W 1.5 mi on NM 524/ W Lea St to Standpipe Rd, then S 0.2 mi, park on L. From Jct of US 285 & NM 524 (N of Carlsbad): Go SW 7 mi on NM 524 to Standpipe Rd (S 6th St), then S 0.2 mi, park on L.
GPS COORDINATES: 32.4117°N/-104.25501°W
ELEVATION: 3 feet
NOTATIONS: Check-in: 2:00 p.m. Check-out: Noon. Special 10% discount rate for Coast members. Rate includes 2 adults per site, electric, water, sewer, Wi-Fi. Additional charges: Tax 5.275%. Max. RV length: 70 feet. Open: January 1–December 31.
STATE MAP: See page 81.





DEMING

Hidden Valley Ranch RV Resort
12100 Hidden Valley Road Northwest
Deming, New Mexico 88030
575-546-3071; fax: 575-544-2134
hiddenvalleyrvranch@gmail.com
hiddenvalleyrvranch.com
RESORT NUMBER: 1149
GOOD SAM RATING: No Rating Available
DIRECTIONS: From Deming: 3 mi N on Hwy 180. R (E) on Keeler Rd 2.8 mi, crossing cattle guard at end of pavement. Veer R at Hidden Valley sign. 5.5 mi to the ranch on gravel country road.
GPS COORDINATES: 32.4284°N/-107.761°W
ELEVATION: 4,841 feet
NOTATIONS: Check-in: 2:00 p.m. Check-out: Noon. Office hours 9 a.m.-4 p.m. No check in after dark. 2023 Coast rate $16/night avail year round includes 2 people, 30/50 amp, full hook-up. Additional charges: Extra person $2.23/night. Minimum stay 7 days. Reservation required, no drive ups accepted. Seniors only 55+ resort, no one under 18 years old is permitted. No tents. No washer, dryer or electric heater use in RV. Wi-Fi access in campground. Cash or check only. Max. RV length: Unlimited. Open: January 1–December 31.
STATE MAP: See page 81.



RUIDOSO

NEW **Midtown Mountain Campground & RV Park**
302 Mechem Drive
Ruidoso, New Mexico 88345
575-964-8555
rv@midtownmountaincampground.com
midtownmountaincampground.com
RESORT NUMBER: 2587
GOOD SAM RATING: 9/10★/9.5
DIRECTIONS: From Jct of US-70/Sudderth Rd & Mechem Rd: Go 0.25 mi NE on Mechem Rd. Park on R.
GPS COORDINATES: 33.34106°N/-105.67896°W
NOTATIONS: Check-in: 11:00 a.m. Check-out: 1:00 p.m. 2022 Coast 15% discount avail Nov-Feb. Rate includes 2 adults per site, full hook-ups. Additional charges: Add'l adult $2.50, pets $1, add'l vehicle $5. Max. RV length: 45 feet. Open: January 1–December 31.
STATE MAP: See page 81.



TUCUMCARI

Blaze-in-Saddle RV Park
2500 East Route 66 Boulevard
Tucumcari, New Mexico 88401
575-815-4085
blazeinsaddlervpark@plateautel.net
blazeinsaddle.com
RESORT NUMBER: 2556
GOOD SAM RATING: 7/9★/8.5
DIRECTIONS: From Jct I-40W (Ex 335)/Historic Rte 66 & E Tucumcari Blvd: Go 1.25 mi W on Historic Rte 66/E Tucumcari Blvd. Park on R.
GPS COORDINATES: 35.17177°N/-103.69361°W
ELEVATION: 4,030 feet
NOTATIONS: Check-in: 1:00 p.m. Check-out: 11:00 a.m. 2023 Coast rate 10% discount good all year except during Balloon Festival (Oct 9-22, 2023). Rate includes 6 people max per site, full hook-ups. Additional charges: Add'l vehicle $5/night, tax 8.35%. Horse stalls available for short-term stays. Max. RV length: 70 feet. Open: January 1–December 31.
STATE MAP: See page 81.



TUCUMCARI

Mountain Road RV Park
1701 Mountain Road
Tucumcari, New Mexico 88401
575-461-9628
mountainroadrvpark@yahoo.com
RESORT NUMBER: 2506
GOOD SAM RATING: 7/9★/9
DIRECTIONS: From Jct of I-40 & US-54/ Mountain Rd (Ex 333): Go 0.5 mi N on US-54, park on L.
GPS COORDINATES: 35.16258°N/-103.70305°W
NOTATIONS: Check-in: 11:00 a.m. Check-out: 10:30 a.m. Special $29.50 rate for Coast members avail year round. Rate includes 2 adults per site, 30 amp, water, sewer, cable TV, W-Fi. Additional charges: 50 amp $3/night, tax 13.75%. Max. RV length: Unlimited. Open: January 1–December 31.
STATE MAP: See page 81.



NEW YORK

ALEXANDRIA BAY

Swan Bay Resort
43615 State Route 12
Alexandria Bay, New York 13607
315-482-7926
manager@swanbayresort.com
swanbayresort.com
RESORT NUMBER: 2316
GOOD SAM RATING: 10/10★/10
DIRECTIONS: From I-81 N: Ex 50 N (Alexandria Bay/Rte 12 N). Resort is on L after Price Chopper entrance. From Canada: Rte 401 to Ex 661. Follow signs to USA and Thousand Islands Bridge. Cross the bridge into the USA and follow I-81 S to Ex 50 N. Resort is on L after Price Chopper entrance.
GPS COORDINATES: 44.3009°N/-75.96533°W
NOTATIONS: Check-in: 2:00 p.m. Check-out: 11:00 a.m. Coast member rate 25% discount on RV sites during off season only. Rate avail May 1-Jun 17 & Sep 7-Oct 31 only. Site includes 6 persons (over 6 yrs), park view site. Additional charges: 30 amp $5/night, 50 amp $10/ night, dump station $20 (non-guest). Credit card kept on file for additional charges. Free Wi-Fi all sites. 48 hr advanced notice required. Rental units available. Trip Points not accepted. Contact resort directly. Rental check-in 4 p.m., check-out 11 a.m. Pets allowed in rental units. Max. RV length: Unlimited. Open: May 1–October 31.
STATE MAP: See page 95.



CUBA

Misty Mountains Park
5233 Maple Lane
Cuba, New York 14727
585-968-1677
bob@mistymountainspark.com
mistymountainspark.com
RESORT NUMBER: 2408
GOOD SAM RATING: 7.5/8.5★/7.5
DIRECTIONS: From Jct of I-86 (SR-17) & SR-305 (Ex 28), N 600 ft on SR-305 to Maple Lane. Park on L.
GPS COORDINATES: 42.2279°N/-78.27831°W
NOTATIONS: Check-in: Noon. Check-out: 11:00 a.m. Special discount rate for Coast members. Additional charges: Tax. Max. RV length: 100 feet. Open: April 1–October 31.
STATE MAP: See page 95.



JAVA CENTER

Beaver Meadow Family Campground
1455 Beaver Meadow Road
Java Center, New York 14082
585-457-3101; fax: 585-457-3101
beavermeadowcampground@yahoo.com
beavermeadowcampground.com
RESORT NUMBER: 2025
GOOD SAM RATING: 8.5/9★/9.5
DIRECTIONS: From Buffalo/I-90 (NYS Trwy): W to Rt 400 S/Ex 54. S to Rt 20A/Rt 78 (E Aurora) Ex. L on Rt 20A/Rt 78. R on Rt 77 (S). L on Beaver Meadow Rd. From Rochester I-90 (NYS Trwy): W to Rt 77/Ex 48A. R on Rt 77 (S). L on Beaver Meadow Rd. From S tier or PA: Rt 16 AAA N. R on Rt 39. L on Rt 98 (N) (stay straight). R on Beaver Meadow Rd.
GPS COORDINATES: 42.6611°N/-78.3855°W
ELEVATION: 1,400 feet
NOTATIONS: Check-in: 1:00 p.m. Check-out: Noon. 2023 Coast rate $41.25/night not avail during holiday periods. Rate includes 2 adults/3 dependent children, standard 20/30/50 amp site with water. No sewer sites. Additional charges: Extra adult (up to 4 max) $10/night, add'l child $3/night, honeywagon, Wi-Fi at site, dump station free. Max. RV length: 45 feet. Open: May 6–October 10; May 12–October 9.
STATE MAP: See page 95.



NORTH CAROLINA

ABERDEEN

Oasis of North Carolina
15340 Palmer Road
Aberdeen, North Carolina 28363
910-266-8372
oasisofnorthcarolina.us
RESORT NUMBER: 2351
GOOD SAM RATING: 7/9★/9.5
DIRECTIONS: From Jct of US-15/501 & NC 211: Go SE 14.5 mi on US-15/501 to Palmer Rd, W 2 mi, park on L. From Jct of US-74 & US-15/501: Go N 12 mi on US-15/501 to Palmer, W 2 mi, park on L. Do not use GPS.
GPS COORDINATES: 34.9044°N/-79.4676°W
NOTATIONS: Check-in: 1:00 p.m. Check-out: 11:00 a.m. Special discount rate for Coast members. Rate includes 4 people per site. Additional charges: 50 amp $2/night, extra vehicle over two $5/night each. Coast rate avail Nov 10-Feb 28. Max. RV length: 80 feet. Open: January 1–December 31.
STATE MAP: See page 96.



TABOR CITY

Carrollwoods Campground at Grapefull Sisters Vineyard
95 Dots Drive
Tabor City, North Carolina 28463
910-653-5538; fax: 910-653-2538
office@carrollwoods.com
carrollwoods.com
RESORT NUMBER: 2130
GOOD SAM RATING: 8/8★/9.5
DIRECTIONS: From Myrtle Beach: 501-W to Hwy 31-N to Hwy 9-N. R on Camp Swamp Rd. R on Dothan Rd. L on Ramsey Ford Rd. Enter on R. From I-95: Ex 193 to Hwy 9-S. 49 mi, L at Camp Swamp Rd and follow above directions.
GPS COORDINATES: 34.05°N/-78.73°W
ELEVATION: 39 feet
NOTATIONS: Check-in: 1:00 p.m. Check-out: 11:00 a.m. Special Coast discount 25% not avail holiday weekends. Rate includes 2 adults/2 children under 10, electric and water. Additional charges: Extra adult $4/night, extra child $2/ night, 50 amp $5/night, tax. Resort requires advance notice of check-in after 8 p.m. Rental units available. Trip Points not accepted. Contact resort directly. Max. RV length: 75 feet. Open: January 1–December 31.
STATE MAP: See page 96.



WAGRAM

Pine Lake RV Resort
32482 Hillcreek Road
Wagram, North Carolina 28396
910-281-3319
spooky.88@icloud.com
pinelakervresorts.com
RESORT NUMBER: 955
GOOD SAM RATING: 8/8★/8
DIRECTIONS: From Aberdeen: 10 miles S on 15-501, 2 mi E on Hillcreek Rd. From Laurinburg: 15 miles N on 15-501, 2 mi E on Hillcreek Rd.
GPS COORDINATES: 34.9098°N/-79.467°W
NOTATIONS: Check-in: 11:00 a.m. Check-out: 5:00 p.m. Special discount rate for Coast members. Rate includes 2 adults, 2 children under 18 years per site. Additional charges: Extra adult $10/night, extra child $5/night. Max. RV length: 45 feet. Open: January 1–December 31.
STATE MAP: See page 96.



NORTH DAKOTA

DICKINSON

North Park RV Campground
2320 Buckskin Drive
Dickinson, North Dakota 58601
701-227-8498
campnorthpark@yahoo.com
campnorthpark.com
RESORT NUMBER: 2579
GOOD SAM RATING: 8/9.5★/8.5
DIRECTIONS: From Jct I-94 (Ex 61) & 3rd Ave/Hwy 22: Go 0.5 mi N on 3rd Ave/Hwy 22, then 0.5 mi E on 21st St, then 500 ft N on 5th Ave. Park on R.
GPS COORDINATES: 46.90662°N/-102.77717°W
ELEVATION: 2,536 feet
NOTATIONS: Check-in: Noon. Check-out: 11:00 a.m. Special Coast member discount rate includes 2 adults per site, full hook-ups. Additional charges: Tax. Max. RV length: 50 feet. Open: January 1–December 31.
STATE MAP: See page 93.



JAMESTOWN

NEW **Jamestown Campground**
3605 80th Avenue Southeast
Jamestown, North Dakota 58401
701-252-6262
jamestown.campground@yahoo.com
jamestowncampground.com
RESORT NUMBER: 2594
GOOD SAM RATING: 8/9★/9
DIRECTIONS: W-bnd: From Ex 256 off I-94: Go S (L) over interstate, then 1 mi W (R) on south frontage road (R) (Gravel) E-bnd: From Ex 256 off I-94: Go S (R) 100 ft, then 1 mi W (R) on south frontage road. Park on R.
GPS COORDINATES: 46.89122°N/-98.77707°W
NOTATIONS: Check-in: 2:00 p.m. Check-out: Noon. 2022 Coast rate $27 - $36. Rate includes 2 adults per site. Max. RV length: 45 feet. Open: May 1–October 1.
STATE MAP: See page 93.



MENOKEN

A Prairie Breeze RV Park
2810 158th Street Northeast
Menoken, North Dakota 58558
701-224-8215
RESORT NUMBER: 2582
GOOD SAM RATING: 5/9★/8
DIRECTIONS: From Jct of I-94 & Ex 170 (Menoken Ex): Go 1000 ft S on Rd to Menoken. Park on R.
GPS COORDINATES: 46.83446°N/-100.54261°W
NOTATIONS: Check-in: 1:00 p.m. Check-out: 1:00 p.m. Special Coast member discount rate includes 2 adults per site, full hook-ups. Additional charges: Tax. Max. RV length: 45 feet. Open: April 1–November 1.
STATE MAP: See page 93.



MINOT

Roughrider RV Resort
500 54th Street Northwest
Minot, North Dakota 58703
701-852-8442; fax: 701-837-1262
manager@roughriderrvresort.com
roughriderrvresort.com
RESORT NUMBER: 2281
GOOD SAM RATING: 8/9.5★/9
DIRECTIONS: From Jct of Hwy 83 & Hwy 2/Hwy 52: Go 4 mi W on Hwy 2/Hwy 52, then 0.5 mi N on paved CR 17 (54th St). Resort on R.
GPS COORDINATES: 48.24172°N/-101.37104°W
NOTATIONS: Check-in: 2:00 p.m. Check-out: Noon. Coast rate $33.75, max 7 days, only one discount per stay. Full hook-up daily rate includes electric, water, sewer, trash, and Wi-Fi. Additional charges: Dump station $20 if not hooked up to full hook-up. Drive-ups accepted. Max. RV length: 45 feet. Open: September 7–May 21.
STATE MAP: See page 93.



OHIO

STOUT

Sandy Springs Campground
27719 U.S. Highway 52
Stout, Ohio 45684
701-640-7858
sandyspringscampground@gmail.com
sandyspringscampground.com
RESORT NUMBER: 2143
GOOD SAM RATING: 7/9★/9
DIRECTIONS: From Cincinnati: Approx 90 mi. E on Hwy 52. From Portsmouth, OH: Approx 20 mi W on Hwy 52.
GPS COORDINATES: 38.6068°N/-83.2859°W
ELEVATION: 520 feet
NOTATIONS: Check-in: 24 hours. Check-out: Noon. Special 10% discount for Coast members. Rate includes 2 adults, 3 children, full hook-up. Additional charges: Add'l adult $5, add'l child $2. Rental units available. Trip Points not accepted. Contact resort directly. No smoking in rental units. Rental check-in 3 p.m., rental check-out noon. Max. RV length: Unlimited. Open: January 1–December 31.
STATE MAP: See page 97.



OKLAHOMA

ARDMORE

By the Lake RV Park
1031 Lodge Road
Ardmore, Oklahoma 73401
580-798-4721
bythelakervpark@gmail.com
bythelakerv.com
RESORT NUMBER: 2535
GOOD SAM RATING: 10/10★/10
DIRECTIONS: From Jct of I-35 (Ex 24) Lodge Rd: Go 0.5 mi E on Lodge Rd. Park on L.
GPS COORDINATES: 34.07169°N/-97.13291°W
NOTATIONS: Check-in: 1:00 p.m. Check-out: Noon. 2023 Coast rate $36-$40/night on daily rate year round. Rate includes 2 adults per site, full hook-ups. Additional charges: Add'l adult $2/night, tax 8.375%. Max. RV length: 75 feet. Open: January 1–December 31.
STATE MAP: See page 88.



BARTLESVILLE

Riverside RV Park
1211 Southeast Adams Boulevard
Bartlesville, Oklahoma 74003
918-336-6431; fax: 918-336-3892
riverside@takemetoriverside.com
resortrv.com
RESORT NUMBER: 1322
GOOD SAM RATING: 9/9.5★/9
DIRECTIONS: From Jct of US-75 & W US-60 (Pawhuska Ex): Go W 1.5 mi on US-60, then S 1 blk on Quapaw Ave. Park on L.
GPS COORDINATES: 36.7498°N/-95.9689°W
NOTATIONS: Check-in: Noon. Check-out: Noon. 2022 Coast rate 20% discount. Rate includes 2 adults per site, full hook-ups. Additional charges: Add'l adult $2/night, add'l child $2/night, tax 8.9%. Max. RV length: 50 feet. Open: January 1–December 31.
STATE MAP: See page 88.

50 amps, pull-through, dump station, cable tv, laundry, pets/restrictions, picnic tables, hiking trails, horseshoes, fishing, tourist attraction, hot showers, gambling casino, ice

CALERA

Do Drop Inn RV Resort
560 Platter Dike Road
Calera, Oklahoma 74730
580-965-3600
dodropinnrv@gmail.com
dodropinn.com
RESORT NUMBER: 2541
GOOD SAM RATING: 10/10★/10
DIRECTIONS: From Jct US-75 & W Main St: Go 2.5 mi S on US-75, then 4.5 mi W on Platter Rd, then 0.5 mi S on Platter Dike Rd. Park on R.
GPS COORDINATES: 33.90364°N/-96.54089°W
NOTATIONS: Check-in: 1:00 p.m. Check-out: Noon. 2023 Coast rate $36-$41.60/night avail year round. Rate includes 2 adults per site, full hook-ups. Additional charges: Add'l adult $5/night, taxes. Max. RV length: 72 feet. Open: January 1–December 31.
STATE MAP: See page 88.

50 amps, pull-through, laundry, pets/restrictions, Wi-Fi access, restaurant/snack bar, recreation hall, fishing, boating, outdoor pool, volleyball, fitness, hot showers, gambling casino, fire rings, ice

CHICKASHA

Pecan Grove RV Resort
600 West Almar Drive
Chickasha, Oklahoma 73018
405-320-5690
info@pecangrovervresort.com
pecangrovervresort.com
RESORT NUMBER: 2540
GOOD SAM RATING: 8.5/10★/8.5
DIRECTIONS: From Jct of I-44 (H.E. Bailey Turnpike) & US-81/US-277: Go S 0.25 mi on US-81/US-277, then W 0.25 mi on W Almar Dr. Park on R.
GPS COORDINATES: 35.0205°N/-97.93952°W
NOTATIONS: Check-in: Noon. Check-out: 11:00 a.m. Special Coast member discount rate includes 2 adults per site. Additional charges: Taxes. Max. RV length: 85 feet. Open: January 1–December 31.
STATE MAP: See page 88.

50 amps, pull-through, laundry, pets/restrictions, Wi-Fi access, horseshoes, game room, hot showers, gambling casino, rv supplies, ice

WEATHERFORD

Wanderlust Crossings RV Park
1038 Airport Road
Weatherford, Oklahoma 73096
580-772-2800
info@wanderlustcrossings.com
wanderlustcrossings.com
RESORT NUMBER: 2528
GOOD SAM RATING: 9/9.5★/10
DIRECTIONS: From Jct I-40 (Ex 84) & Airport Rd: Go 0.25 mi S on Airport Rd. Park on L before bridge.
GPS COORDINATES: 35.52939°N/-98.65717°W
NOTATIONS: Check-in: 1:00 p.m. Check-out: 11:00 a.m. 2023 Coast rate $33.60-$37.80/night avail year round. Rate includes 2 adults per site, full hook-ups. Additional charges: Add'l adult $3/night, tax 5%. Max. RV length: 50 feet. Open: January 1–December 31.
STATE MAP: See page 88.

50 amps, pull-through, laundry, pets/restrictions, Wi-Fi access, playground, picnic tables, recreation hall, golf, game room, hot showers, grocery, firewood, ice

OREGON

SILVERTON

Silver Spur RV Park & Resort
12622 Silverton Road Northeast
Silverton, Oregon 97381
503-873-2020
info@silverspurrvpark.com
silverspurrvpark.com
RESORT NUMBER: 2543
GOOD SAM RATING: 10/10★/10
DIRECTIONS: Nbnd: From Jct of I-5 & Chemawa Rd (Ex 260) or Sbnd (Ex 260B): Go E 5.6 mi on Chemawa/Hazel Green Rd to Howell Prairie Rd, then S 1.3 mi to Silverton Rd, then E 3.6 mi. Park on R. Note: Follow Oregon Gardens signs.
GPS COORDINATES: 45.00263°N/-122.80305°W
NOTATIONS: Check-in: 1:00 p.m. Check-out: 11:00 a.m. 2023 Coast rate 10% discount avail Oct 1-Apr 30. Rate includes 2 adults per site, full hook-ups, Wi-Fi, cable. Additional charges: Add'l adult $2/night, tax 1.5%. Max. RV length: 42 feet. Open: January 1–December 31.
STATE MAP: See page 98.

50 amps, pull-through, laundry, pets/restrictions, Wi-Fi access, playground, hiking trails, recreation hall, boating, outdoor pool, tourist attraction, shopping, hot showers, rv supplies, firewood, ice

SUNNY VALLEY

Sunny Valley RV Park and Campground
140 Old Stage Road
Sunny Valley, Oregon 97497
541-479-0209
info@sunnyvalleycamping.com
sunnyvalleycamping.com
RESORT NUMBER: 2317
GOOD SAM RATING: 8.5/10★/9.5
DIRECTIONS: From Sunny Valley I-5: Ex 71. Follow signs 0.5 mi.
GPS COORDINATES: 42.639°N/-123.3753°W
ELEVATION: 1,260 feet
NOTATIONS: Check-in: 2:00 p.m. Check-out: 11:00 a.m. Special Coast discount 10% avail every day except planned events. Rate includes 4 adults per site, electric, water, limited sewer. 30 amp and limited 50 amp sites. Additional charges: Extra adults $5/night, tax 1.8%. Free Wi-Fi throughout park. Website booking only. Rental units available, cabins and wagons avail to rent. Trip Points not accepted. Contact resort directly. Max. RV length: 45 feet. Open: March 1–October 31.
STATE MAP: See page 98.

50 amps, pull-through, laundry, pets/restrictions, Wi-Fi access, playground, picnic tables, rental units, horseshoes, fishing, boating, outdoor pool, volleyball, golf, game room, tourist attraction, shopping, hot showers, fire rings, grocery, tenting, firewood, ice

PENNSYLVANIA

MUNCY VALLEY

Pioneer Campground
307 Pioneer Trail
Muncy Valley, Pennsylvania 17758
570-946-9971
pioneercg@epix.net
pioneercampground.com
RESORT NUMBER: 2491
GOOD SAM RATING: 9.5/9★/10
DIRECTIONS: From Jct US 220 & Hwy 42 (in Laporte): Go S 2 mi on US 220, campground is on R.
GPS COORDINATES: 41.39969°N/-76.50537°W
NOTATIONS: Check-in: 3:00 p.m. Check-out: Noon. Special 20% discount rate for Coast members avail Tue-Thu only with max 2 night stay. Rate includes 2 adults per site, water, electric, no sewer. Additional charges: Add'l person $10/night, cancellation fee, honey wagon service fee. Max. RV length: 42 feet. Open: April 15–December 15.
STATE MAP: See page 99.

50 amps, dump station, laundry, pets/restrictions, Wi-Fi access, playground, picnic tables, hiking trails, horseshoes, group activities, recreation hall, fishing, outdoor pool, game room, tourist attraction, shopping, propane, hot showers, ball field, fire rings, grocery

SOUTH DAKOTA

CANTON

Gate City Events & Lodging
47862 U.S. Highway 18
Canton, South Dakota 57013
602-214-4604
gceventsllc@gmail.com
gceventsllc.com
RESORT NUMBER: 2581

GOOD SAM RATING: 5/NA/9.5
DIRECTIONS: From Jct I-29 & US-18/5th St: Go 8.75 mi E on US-18/5th St. Park on R.
GPS COORDINATES: 43.30426°N/-96.61837°W
NOTATIONS: Check-in: 1:00 p.m. Check-out: 11:00 a.m. Special Coast member discount rate includes 2 adults per site, full hook-ups. Additional charges: Tax 9%. Max. RV length: 50 feet. Open: January 1–December 31.
STATE MAP: See page 93.



CUSTER

Beaver Lake Campground
12005 U.S. Highway 16
Custer, South Dakota 57730
605-673-2464
beaverres@goldenwest.net
beaverlakecampground.net
RESORT NUMBER: 2537
GOOD SAM RATING: 9/10★/10
DIRECTIONS: From Jct US 385 & US 16 (in town): Go 3.5 mi W on US 16. Park on L.
GPS COORDINATES: 43.73967°N/-103.65685°W
NOTATIONS: Check-in: 1:00 p.m. Check-out: Noon. Special Coast member discount rate avail Aug 20-Sep 3 and Sep 8-Nov 10. Rate includes 2 adults per site, full hook-ups. Additional charges: Add'l adult $6/night, add'l child $6/night, tax 6%. Coast discount not avail Jul 1-Aug 19. Max. RV length: 80 feet. Open: April 1–November 1.
STATE MAP: See page 93.



CUSTER

Buffalo Ridge Camp Resort
245 Centennial Drive
Custer, South Dakota 57730
605-673-2305
buffaloridge@custerhospitality.com
custerhospitality.com/buffalo-ridge-camp-resort
RESORT NUMBER: 2477
GOOD SAM RATING: 9/10★/10
DIRECTIONS: From Jct US-16/385 & 16-A: Go 0.75 mi W on US-16 to U.S. 385, go S 2 blocks on US-385, resort on R.
GPS COORDINATES: 43.75746°N/-103.61069°W
NOTATIONS: Check-in: 3:00 p.m. Check-out: 11:00 a.m. Special discount rate of $60 for Coast members. Rate includes 2 adults per site, full hook-ups, free Wi-Fi. Additional charges: Tax 6%. No discount avail Jul 4 long holiday weekend. Max. RV length: 65 feet. Open: May 21–October 1.
STATE MAP: See page 93.



DEADWOOD

Whistler Gulch Campground & RV Park
235 Cliff Street
Deadwood, South Dakota 57732
800-704-7139
whistlergulch@gmail.com
whistlergulch.com
RESORT NUMBER: 2492
GOOD SAM RATING: 9.5/9.5★/9
DIRECTIONS: From Jct US-85 & US-14A: Go 3 mi S on US-85, campground on L. From Jct US-385 & US-85: Go 0.5 mi E on US-85, campground on R.
GPS COORDINATES: 44.36383°N/-103.73485°W
NOTATIONS: Check-in: 1:00 p.m. Check-out: 11:00 a.m. Special Coast member rate 20% discount avail May & Sep only. Rate includes 2 adults per site, full hook-up, free Wi-Fi at the lodge. Additional charges: Tax 9.5%. No discount avail Jun 1- Aug 31. Max. RV length: 60 feet. Open: May 1–September 30.
STATE MAP: See page 93.



HERMOSA

Heartland RV Park & Cabins
24743 Highway 79
Hermosa, South Dakota 57744
605-255-5460; fax: 605-225-5460
reservations@heartlandrvpark.com
heartlandrvpark.com
RESORT NUMBER: 2140
GOOD SAM RATING: 10/10★/10
DIRECTIONS: From I-90 take Ex 61 S for 5.5 mi to SD-79 S, 15.5 mi S on SD-79 to resort. Located on new 4-lane divided hwy at mi marker 59 just past intersections of Hwy 79 & Hwy 36.
GPS COORDINATES: 43.8205°N/-103.202°W
ELEVATION: 3,338 feet
NOTATIONS: Check-in: 1:00 p.m. Check-out: 11:00 a.m. Coast member 25% discount avail Apr 15-May 26 & Sep 1-Oct 31. Rate includes 2 guests per site. Children 6 & younger free. Additional charges: Each extra guest $5/night, extra child $5/night, tax 6%. Max. RV length: 120 feet. Open: April 15–October 31.
STATE MAP: See page 93.



HERMOSA

Southern Hills RV Park & Campground
24549 Highway 79
Hermosa, South Dakota 57744
605-939-7609
kstyles907@msn.com
RESORT NUMBER: 2343
GOOD SAM RATING: 8/9.5★/8.5
DIRECTIONS: From I-90 & Elk Vale Rd (US-16 Truck bypass): S 5.4 mi to Hwy 79, then 14 mi S on Hwy 79 to mi marker 61. Resort on R.
GPS COORDINATES: 43.84587°N/-103.2022°W
NOTATIONS: Check-in: 1:00 p.m. Check-out: 11:00 a.m. Coast rate $54 plus tax and fees, not valid Aug 4th to Aug 13th. Additional charges: Extra adult $5/night, extra child $5/night, tax 9%. Max. RV length: 45 feet. Open: May 1–May 31; September 1–September 30.
STATE MAP: See page 93.



HILL CITY

Black Hills Trailside Park Resort
24024 Highway 16/385
Hill City, South Dakota 57745
605-574-9079
reserve@trailsideparkresort.com
trailsideparkresort.com
RESORT NUMBER: 2569
GOOD SAM RATING: 6.5/9.5★/7.5
DIRECTIONS: At South city limit of Hill City on US-16/385 (East side).
GPS COORDINATES: 43.92564°N/-103.57831°W
ELEVATION: 5,000 feet
NOTATIONS: Check-in: 1:00 p.m. Check-out: 11:00 a.m. Special Coast member rate 15% discount avail May -Sep. Rate includes 2 adults per site, full hook-ups. Additional charges: Tax 10%. Max. RV length: 40 feet. Open: May 1–October 30.
STATE MAP: See page 93.



KEYSTONE

Kemp's Kamp
1022 Old Hill City Road
Keystone, South Dakota 57751
888-466-6282
kempskamp.com
RESORT NUMBER: 2438
GOOD SAM RATING: 5.5/9★/7.5
DIRECTIONS: From Jct US-16 Alt & CR-323/Old Hill City Rd (N edge of town): Go 1.5 mi W on CR-323/Old Hill City Rd, resort on R.
GPS COORDINATES: 43.91846°N/-103.51098°W
NOTATIONS: Check-in: 1:00 p.m. Check-out: 11:00 a.m. Special discount rate for Coast members. Limited Wi-Fi access. Discount not avail major holiday or special event weekends. Max. RV length: 40 feet. Open: May 10–June 10; September 5–September 30.
STATE MAP: See page 93.



MITCHELL

Betts Campground
25473 403rd Avenue
Mitchell, South Dakota 57301
605-996-8983
bettscampground@outlook.com
bettscampground.com
RESORT NUMBER: 2474
GOOD SAM RATING: 9/9.5★/9.5
DIRECTIONS: From Jct of I-90 & Ex 325 (Betts Rd): S 0.2 mi on Betts Rd, campground on R.
GPS COORDINATES: 43.69179°N/-98.14728°W
NOTATIONS: Check-in: 3:00 p.m. Check-out: 1:00 p.m. Coast member discount 15% Mon-Thu. Rate includes 2 adults per site, full hook-ups, 30 or 50 amp. Additional charges: Tax 4.5% + 1.5% tourism tax. Max. RV length: 75 feet. Open: April 15–October 31.
STATE MAP: See page 93.



MURDO

American Inn & RV Park
305 5th Street
Murdo, South Dakota 57559
605-530-0120
RESORT NUMBER: 2484
GOOD SAM RATING: 5/8.5★/9
DIRECTIONS: From Jct I-90 (Ex 192) & Hwy 83: Go 2 blks N on US-83, then 2 blks W on 5th St, park on L.
GPS COORDINATES: 43.88562°N/-100.70991°W
NOTATIONS: Check-in: Noon. Check-out: 11:00 a.m. Special Coast member discount rate includes 2 adults per site, full hook-up. Additional charges: Tax 9%. Max. RV length: 65 feet. Open: May 1–November 1.
STATE MAP: See page 93.



RAPID CITY

Happy Holiday RV Resort
8990 South Highway 16
Rapid City, South Dakota 57702
605-342-7365
camp@happyholidayrvresort.com
happyholidayrvresort.com
RESORT NUMBER: 2575
GOOD SAM RATING: 9/9★/7.5
DIRECTIONS: From Jct I-90 & Ex 61 (Elkvale Rd): Go 8.8 mi S on Elkvale Rd (turns into Catron Blvd/US-16 Truck BYP) to US 16, then 2.2 mi S on US-16. Park on L.
GPS COORDINATES: 43.9903°N/-103.2687°W
ELEVATION: 3,200 feet
NOTATIONS: Check-in: 1:00 p.m. Check-out: Noon. Special Coast member rate 15% discount includes 2 adults per site, full hook-ups. Additional charges: Tax 6%. Max. RV length: 40 feet. Open: January 1–December 31.
STATE MAP: See page 93.



STURGIS

No Name City Luxury Cabins & RV
20899 Pleasant Valley Drive
I-90 Exit 34
Sturgis, South Dakota 57785
605-347-8891
camping@nonamecity.com
nonamecity.com
RESORT NUMBER: 2245
GOOD SAM RATING: 9/9★/8
DIRECTIONS: Do not use GPS, use Google Maps or phone. I-90 Ex 34, S on Service Rd (Pleasant Valley Dr), 0.75 mi to park on R.
GPS COORDINATES: 44.3634°N/-103.4658°W
NOTATIONS: Check-in: 1:00 p.m. Check-out: 11:00 a.m. Coast member discount 25%, not valid Aug 4th to Aug 13th. Rate includes 2 people, full hook-up, 50 amp. Additional charges: Extra adult $5/night, extra child $3/night, tax 6%. Max. RV length: 90 feet. Open: May 1–October 14.
STATE MAP: See page 93.



STURGIS

Suzie's Camp
20983 Pleasant Valley Drive
Sturgis, South Dakota 57785
605-347-8677
randyhanson56chevy@yahoo.com
suziescamp.com
RESORT NUMBER: 2539
GOOD SAM RATING: 6/9.5★/6.5
DIRECTIONS: From Jct US-14A & I-90: Go 4 mi SE on I-90 (Ex 34), then 1 mi E on Pleasant Valley Dr/Service Rd. Park on R.
GPS COORDINATES: 44.36233°N/-103.4672°W
ELEVATION: 3,600 feet
NOTATIONS: Check-in: 1:00 p.m. Check-out: Noon. Special Coast member discount rate not avail during Aug. Rate includes 2 adults per site, full hook-ups. Additional charges: Add'l adult $5/night, add'l child 5-11 years $5/night, add'l child 12-16 years $10/night, tax 6.5%. Max. RV length: 80 feet. Open: January 1–December 31.
STATE MAP: See page 93.



WALL

Sleepy Hollow Campground
118 4th Avenue West
Wall, South Dakota 57790
605-279-2100
sleepyhollowsd@gmail.com
sleepyhollowcampgroundsd.com
RESORT NUMBER: 2547
GOOD SAM RATING: 7.5/10★/9
DIRECTIONS: From Jct I-90 (Ex 110): Go 0.5 mi N on Glenn, then 0.25 mi W on 4th Ave. Park on R.
GPS COORDINATES: 43.99471°N/-102.24374°W
NOTATIONS: Check-in: 1:00 p.m. Check-out: 11:00 a.m. Special Coast member rate 15% discount avail Apr, May, Sep and Oct. Rate includes 2 adults per site, full hook-ups. Additional charges: Tax 9%. Max. RV length: 45 feet. Open: April 15–October 31.
STATE MAP: See page 93.



TENNESSEE

BRISTOL

Shadrack Campground
2537 Volunteer Parkway
Bristol, Tennessee 37620
423-217-1181
camp@shadrack.com
shadrackcampground.com
RESORT NUMBER: 2401
GOOD SAM RATING: 7.5/9.5★/6.5
DIRECTIONS: From Jct I-81 & SR-394 (Ex 69): Go 5.5 mi S on SR 394, then 2 mi E on US-19 (US-11E). Park on R.
GPS COORDINATES: 36.52906°N/-82.24979°W
NOTATIONS: Check-in: 1:00 p.m. Check-out: Noon. Special discount rate for Coast members. Rate includes full hook-up, Wi-Fi. Additional charges: Tax 9.3%. Rate not available for the Apr NASCAR, Jun NHRA, or Aug NASCAR race weeks. Max. RV length: 45 feet. Open: January 1–December 31.
STATE MAP: See page 89.



PIGEON FORGE

Creekside RV Park
2475 Henderson Springs Road
Pigeon Forge, Tennessee 37863
865-428-4801
creeksidervpark@yahoo.com
creeksidervpark.com
RESORT NUMBER: 2315
GOOD SAM RATING: 9.5/9.5★/9.5
DIRECTIONS: From Jct US-441 & US 321: SW 0.7 mi on US 321 to Henderson Springs Rd. R 0.2 mi. 2nd resort on R. From Parkway: W on Wears Valley Road at traffic light #3. Pass Kroger and Pigeon Forge School on R. At 2nd traffic light, turn R on Henderson Springs Rd. Approx 0.3 mi 2nd resort on R.
GPS COORDINATES: 35.80174°N/-83.58911°W
NOTATIONS: Check-in: 1:00 p.m. Check-out:

11:00 a.m. 2022 Coast rate $44.80 (20% off) avail Mar, May, Aug, Nov, Dec only. Rate includes 4 people. Additional charges: 50 amp $2/night, add'l adult $2/night, tax 12.75%. No tents. Max. RV length: 40 feet. Open: April 1–December 31.
STATE MAP: See page 89.



TRACY CITY

Bigfoot Adventure RV Park & Campground
514 Brawley Road
Tracy City, Tennessee 37387
931-488-8652
info@bigfootadventuretn.com
bigfootadventuretn.com
RESORT NUMBER: 2576
GOOD SAM RATING: 7/9.5★/10
DIRECTIONS: From Jct I-24 & US 41 (Ex 134): Go 3.25 mi N on US 41, then 2.75 mi NW on Summerfield Rd, then 1.5 mi E on Clouse Hill Rd, then 1 mi N on Brawley Rd. Park on E.
GPS COORDINATES: 35.30324°N/-85.77099°W
NOTATIONS: Check-in: 1:00 p.m. Check-out: Noon. Special Coast member rate 20% discount avail Nov 1-Apr 30. Rate includes 2 adults per site, full hook-ups. Additional charges: Tax 7%. Max. RV length: 80 feet. Open: January 1–December 31.
STATE MAP: See page 89.



TEXAS

ABILENE

NEW **Abilene RV Park**
6195 East Highway 80
Abilene, Texas 79601
325-672-2212
abrvpark@wtconnect.com
abilenetexasrvpark.com
RESORT NUMBER: 2605
GOOD SAM RATING: 9.5/9.5★/8
DIRECTIONS: E-bnd: From Jct of I-20 & Ex 292B, E 1.1 mi on S Service Rd. Park on R; or W-bnd: From Jct of I-20 & Ex 294, Ex 294 & cross over frwy to S Service Rd, W 1 mi. Park on L.
GPS COORDINATES: 32.43438°N/-99.62254°W
NOTATIONS: Check-in: 1:00 p.m. Check-out: Noon. 2023 Coast rate $33. Rate include 2 adults and full hook-ups. Additional charges: Add'l adult $1, tax 8%. Max. RV length: 45 feet. Open: January 1–December 31.
STATE MAP: See page 100.



ALAMO

Acacia RV Park
89 East Business Highway 83
Alamo, Texas 78516
956-884-0202
acaciarvmhpark@gmail.com
rvacacia.com
RESORT NUMBER: 2396
GOOD SAM RATING: 7.5/8.5★/8
DIRECTIONS: From I-2: Ex Val Verde, go S on Val Verde. Turn R onto Bus 83 and go approx 1 mi to park on L.
GPS COORDINATES: 26.17824°N/-98.09372°W
NOTATIONS: Check-in: 3:00 p.m. Check-out: 11:00 a.m. Coast member rate $28. Rate includes 2 people per RV site, full hook-ups. Additional charges: Add'l adults $2/night, add'l children $2/night. No extra charge for 50 amp. Max. RV length: 46 feet. Open: January 1–December 31.
STATE MAP: See page 100.



BIG SPRINGS

Whip In RV Park
7000 South Service Road I-20
Big Springs, Texas 79720
432-393-5242
whipinrvpark@yahoo.com
whipinrvpark.com
RESORT NUMBER: 2519
GOOD SAM RATING: 7/9★/7.5
DIRECTIONS: From Jct I-20: Go 200 ft S on Moss Lake Rd Ex 184. Park on L.
GPS COORDINATES: 32.27412°N/-101.36983°W
NOTATIONS: Check-in: 11:00 a.m. Check-out: 11:00 a.m. Special Coast discount rate includes 2 adults per site, full hook-ups, Wi-Fi, cable TV. Additional charges: Tax 8.25%. Max. RV length: 45 feet. Open: January 1–December 31.
STATE MAP: See page 100.



BRYAN

NEW **Hidden Creek RV Resort**
5780 State Highway 21 East
Bryan, Texas 77808
979-778-1200
info@hiddencreekrv.com
hiddencreekrv.com
RESORT NUMBER: 2621
GOOD SAM RATING: 10/10★/10
DIRECTIONS: From Jct Hwy 6 & State Hwy 21 East: Go 1.25 mi E on State Hwy 21 East. Park on R.
GPS COORDINATES: 30.71229°N/-96.34378°W
NOTATIONS: Check-in: 1:00 p.m. Check-out: 11:00 a.m. Special Coast member discount 15% excluding special event dates. Rate includes 4 adults and full hook-ups. Additional charges: Add'l adult $5, add'l child $5, tax 8.25%. Max. RV length: 85 feet. Open: January 1–December 31.
STATE MAP: See page 100.



CANTON

Mill Creek Ranch RV & Cottage Resort
1880 North Trade Days Boulevard
Canton, Texas 75103
903-567-6020; fax: 903-567-1110
lesli@millcreekranchresort.com
millcreekranchresort.com
RESORT NUMBER: 2080
GOOD SAM RATING: 10/10★/10
DIRECTIONS: From Dallas (60 mi): I-20 E. Ex 527 to TX 19. R (S) at Trade Days Blvd/TX 19. Resort on L. From Shreveport (120 mi): I-20 W. Ex 527 to TX 19. L (S) at Trade Days Blvd/TX 19. Resort on L.
GPS COORDINATES: 32.5732°N/-95.8502°W
ELEVATION: 505 feet
NOTATIONS: Check-in: 1:00 p.m. Check-out: Noon. Coast discount 15% includes 2 adults, full hook-ups, 20/30/50 amp, concrete pad, water, sewer, children free. Coast discount not avail holidays & First Monday Trade Days. Additional charges for extra guests 12 yrs & older. Optional resort fee $5 for amenities & activities. Monthly spots avail. Drive-ups accepted. Max. RV length: 60 feet. Open: January 1–December 31.
STATE MAP: See page 100.



CLEVELAND

East Fork RV Resort
1626 Highway 59 South
Cleveland, Texas 77327
281-593-2053
info@eastforkrvresort.com
eastforkrvresort.com
RESORT NUMBER: 2512
GOOD SAM RATING: 10/10★/10
DIRECTIONS: From Jct Hwy 105 & US 69: Go 0.5 mi S on US 69, then 1 mi S on US 59 N, resort on R.
GPS COORDINATES: 30.3257°N/-95.10248°W
NOTATIONS: Check-in: 1:00 p.m. Check-out: 11:00 a.m. Coast members receive special discounted rate. Rate includes 2 adults, 2 children per site, electric, water, sewer, free Wi-Fi. Max. RV length: 45 feet. Open: January 1–December 31.
STATE MAP: See page 100.



CONROE

QRV Conroe RV Resort
3043 Waukegan Road
Conroe, Texas 77306
844-728-7278
conroe@qualityrvresorts.com
qualityrvresorts.com
RESORT NUMBER: 2476
GOOD SAM RATING: 9/9★/9.5
DIRECTIONS: From Jct of E Loop 336 & SR-105: E 3.7 mi on SR-105 to Waukegan Rd, S 0.6 mi to resort on L.
GPS COORDINATES: 30.32497°N/-95.34041°W
NOTATIONS: Check-in: Noon. Check-out: 11:00 a.m. Special Coast member rate 20% discount on daily rates only. Rate includes up to 4 persons, 6 max per site, full hook-ups, Wi-Fi. Additional charges: Add'l person $5/night. Max. RV length: 75 feet. Open: January 1–December 31.
STATE MAP: See page 100.



CROCKETT

Crockett Family Resort
75 Dogwood Lane West
Crockett, Texas 75835
936-544-8466
marina@crockettresort.com
crockettresort.com
RESORT NUMBER: 2458
GOOD SAM RATING: 8/8/8
DIRECTIONS: From Jct of Loop 304 & FM 229 (NW of town): W 6.8 mi on FM 229 to CR 2140, N 2 mi.
GPS COORDINATES: 31.41133°N/-95.57894°W
NOTATIONS: Check-in: 2:00 p.m. Check-out: 2:00 p.m. Special discount rate of $28.80 for Coast members. Rate includes 2 people. Additional charges: Add'l adult $3/night, add'l child over 6 yrs $3/night, add'l vehicle $3/night, 50 amp $3/night, cable $3/night. Max. RV length: 41 feet. Open: January 1–December 31.
STATE MAP: See page 100.



DONNA

Big Valley RV Resort
109 West Business Highway 83
Donna, Texas 78537
956-464-4159
bigvalley@vineyardsmg.com
bigvalleymhrvpark.com
RESORT NUMBER: 2526
GOOD SAM RATING: 9.5/9★/8.5
DIRECTIONS: From Jct of FM 493 & Bus 83: Go 0.75 mi W on Bus 83. Park on L.
GPS COORDINATES: 26.17253°N/-98.06458°W
NOTATIONS: Check-in: 11:00 a.m. Check-out: Noon. Special Coast member discount rate includes 2 adults per site, full hook-ups. Additional charges: Tax 8.25%. Max. RV length: 45 feet. Open: January 1–December 31.
STATE MAP: See page 100.



DONNA

Magnolia Village MHP & RV Park
3707 East Highway Business 83
Donna, Texas 78537
956-464-2421
magnolia@vineyardsmg.com
RESORT NUMBER: 2525
GOOD SAM RATING: No Rating Available
DIRECTIONS: From Jct of US Bus 83 & Victoria Rd go E 0.5 mi. Park on R.
GPS COORDINATES: 26.16535°N/-98.02419°W
NOTATIONS: Check-in: 11:00 a.m. Check-out: 11:00 a.m. Special Coast member discount rate includes 2 adults per site, full hook-ups. Additional charges: Tax 8.25%. Max. RV length: 40 feet. Open: January 1–December 31.
STATE MAP: See page 100.



EASTLAND

Wandering Oaks RV Park
10502 Interstate 20, Exit 343
Eastland, Texas 76448
254-433-9090
wanderingoaksrvpark@gmail.com
wanderingoaksrvpark.com
RESORT NUMBER: 2502
GOOD SAM RATING: 6.5/9.5★/8
DIRECTIONS: From Jct Hwy 112 (E Main St) & I-20: Go 0.5 mi SW on IH 20 W Service Rd, park on R. Entrance is located at the end of a dead end road.
GPS COORDINATES: 32.3946°N/-98.79566°W
NOTATIONS: Check-in: Noon. Check-out: 11:00 a.m. Special discount rate for Coast members includes 2 adults, 2 children per site, 1 main camping unit, full hook-ups, free Wi-Fi. All payments accepted. Max. RV length: 60 feet. Open: January 1–December 31.
STATE MAP: See page 100.



EDINBURG

Lazy Palms Ranch
35100 Lazy Palms Drive
Edinburg, Texas 78541
956-383-1020; fax: 956-383-2007
manager@lazypalmsranch.com
lazypalmsranch.com
RESORT NUMBER: 1587
GOOD SAM RATING: 8/9★/7
DIRECTIONS: From Linn, TX: 1.7 mi S on Hwy 281. R on Floral Rd, exactly 2 mi N on paved road. Then 0.5 mi to resort. From Edinburg: 18 mi N on Hwy 281.
GPS COORDINATES: 26.541°N/-98.1575°W
NOTATIONS: Check-in: 10:00 a.m.–7:00 p.m. Check-out: 11:00 a.m. Special discount rate for Coast members. Additional charges: 50 amp $2/night, add'l person $1/night. Over 50 resort (no children). Drive-ups not accepted. Max. RV length: 45 feet. Open: January 1–December 31.
STATE MAP: See page 100.



GALVESTON

Jamaica Beach RV Resort
17200 FM 3005
Galveston, Texas 77554
409-632-0200
rongustafson@hotmail.com
jbrv.net
RESORT NUMBER: 2470
GOOD SAM RATING: 10/10★/10
DIRECTIONS: From Jct of I-45 & 61 St: Ex 1A, S 1.7 mi to Seawall Blvd (FM-3005), W 11 mi, resort on R.
GPS COORDINATES: 29.17832°N/-94.9825°W
NOTATIONS: Check-in: 1:00 p.m. Check-out: Noon. Special discount rate for Coast members. Rate includes 2 adults, 1 vehicle per site, full hook-up. Additional charges: Add'l adult $9/night, add'l child (age 4-15) $5/night, extra vehicle $10, tax. Kids 3 and under free. Quiet time 10 p.m.-8 a.m. Coast rate avail Sep 1-Nov 10 and Apr 1-May 20. Max. RV length: 65 feet. Open: April 1–May 20; September 1–November 10.
STATE MAP: See page 100.



GLEN ROSE

Oakdale Park
1019 Northeast Barnard Street
Glen Rose, Texas 76043
254-897-2321
oakdaleparkinfo@glenrosetexas.org
oakdalepark.com
RESORT NUMBER: 2399
GOOD SAM RATING: 9.5/9/7
DIRECTIONS: From Jct TX 144 & US 67: Go 1 mi SW on US 67, then 0.5 mi S on NE Barnard St. Park is on R.
GPS COORDINATES: 32.23958°N/-97.74521°W
NOTATIONS: Check-in: 1:00 p.m. Check-out: 11:00 a.m. Special discount rate for Coast members. Rate includes 2 adults, 1 vehicle per site, full hook-ups, free Wi-Fi. Additional charges: Extra vehicle $5/night. Quiet time from 10 p.m.

to 7 a.m. Credit card charged 1st night site charge prior to arrival. $20 cancellation fee if within 48 hrs. Max. RV length: 45 feet. Open: October 8–March 7.

STATE MAP: See page 100.



HARLINGEN

Carefree Valley MHP & RV Resort
4506 North Bus 77
Harlingen, Texas 78552
956-335-9396
carefree@vineyardsmg.com
RESORT NUMBER: 2522
GOOD SAM RATING: 7/NA/6
DIRECTIONS: From Jct of I-69 S & Primera exit: Go 0.4 mi N (right) on US-77 Business N. Park is on R.
GPS COORDINATES: 26.23621°N/-97.72578°W
NOTATIONS: Check-in: 11:00 a.m. Check-out: Noon. Special Coast discount rate includes 2 adults per site, full hook-ups. Additional charges: tax 8.25%. Max. RV length: 45 feet. Open: January 1–December 31.
STATE MAP: See page 100.



HARLINGEN

Fig Tree RV Resort
15257 North Expressway 83
Harlingen, Texas 78552
956-423-6699; fax: 956-622-3580
info@figtreervresort.com
figtreervresort.com
RESORT NUMBER: 2462
GOOD SAM RATING: 9.5/9★/8.5
DIRECTIONS: From Jct of W US-83 Expy & Altas Palmas Ex, W 0.3 mi on N Frntg Rd to resort on R. GPS: Plug in Fig Tree Blvd (no street number needed).
GPS COORDINATES: 26.18678°N/-97.77838°W
NOTATIONS: Check-in: 10:00 a.m. Check-out: 1:00 p.m. Special Coast member discount rate includes 2 adults per site, water, electric, Wi-Fi. Age restrictions lifted during off season May-Sep. Max. RV length: 42 feet. Open: January 1–December 31.
STATE MAP: See page 100.



HEARNE

Brazos Trail RV Park—Hearne
901 North Market Street
Hearne, Texas 77859
979-977-7275
info@brazostrailrvpark.com
brazostrailrvpark.com
RESORT NUMBER: 2510
GOOD SAM RATING: No Rating Available
DIRECTIONS: From Jct Franklin St & North Market St: Go 0.5 mi N on North Market St, park on L.
GPS COORDINATES: 30.89008°N/-96.59994°W
NOTATIONS: Check-in: Noon. Check-out: 10:00 a.m. Coast member rate $28/night includes 2 adults per site, electric, water, sewer, free Wi-Fi. Additional charges: Add'l person $5/night, tax 8.25%. Credit cards accepted. Anyone in the office under 21 yrs old must be accompanied by a parent or guardian. Max. RV length: 50 feet. Open: January 1–December 31.
STATE MAP: See page 100.



HOUSTON

Jetstream RV Resort Pearland
2850 South Sam Houston Parkway East
Houston, Texas 77047
713-433-6950
jetspearland.info@jscrv.com
jetstreamrvresortpearland.com
RESORT NUMBER: 2469
GOOD SAM RATING: 10/10★/10
DIRECTIONS: From Jct I-610 & Hwy 288: Go 5.5 mi S on US 288, then 0.5 mi SE on Beltway 8 Frontage Rd. Park on R.
GPS COORDINATES: 29.5937°N/-95.38083°W
NOTATIONS: Check-in: 1:30 p.m. Check-out: Noon. Special discount rate for Coast members. Additional charges: Extra person $2/night, tax 8.25%. Max. RV length: Unlimited. Open: January 1–December 31.
STATE MAP: See page 100.



JACKSBORO

Hidden Lake RV Ranch & Safari
3100 Lowrance Road
Jacksboro, Texas 76458
940-567-6900
info@hiddenlakervranch.com
hiddenlakervranch.com
RESORT NUMBER: 2533
GOOD SAM RATING: 7.5/8★/6.5
DIRECTIONS: From Jct Hwy 148 & US 281: Go 5.25 mi NW on US 281, then 0.5 mi E on Lowrance Rd. Park on L.
GPS COORDINATES: 33.25252°N/-98.23735°W
NOTATIONS: Check-in: Noon. Check-out: Noon. Special Coast member discount rate includes 2 adults per site, full hook-ups. Additional charges: Tax. Max. RV length: 45 feet. Open: January 1–December 31.
STATE MAP: See page 100.



KERRVILLE

Triple T RV Resort
3900 Bandera Highway
Kerrville, Texas 78028
830-634-3000
info@tripletrvresort.com
tripletrvresort.com
RESORT NUMBER: 2167
GOOD SAM RATING: 9/10★/9
DIRECTIONS: From I-10: Ex 508. S on Hwy 16 for 0.4 mi. L on Veterans Hwy (Loop 534) for 4.2 mi. L (S) on Hwy 173 (Bandera Hwy) 5.1 mi. Resort on R. If using GPS, enter 5000 Bandera Hwy instead of 3900.
GPS COORDINATES: 29.9536°N/-99.1039°W
ELEVATION: 1,700 feet
NOTATIONS: Check-in: 2:00 p.m. Check-out: 11:00 a.m. 2022 special discount rate of $50/night for Coast members avail during the week. Rate includes 2 adults, 2 children under age 12. Additional charges: Extra adult $5/night, extra child $5/night. Wi-Fi access in campground. Max. RV length: 75 feet. Open: January 1–December 31.
STATE MAP: See page 100.



LA GRANGE

NEW **Colorado Landing RV Park**
64 East Bluffview
La Grange, Texas 78945
979-968-9465
coloradolanding@yahoo.com
coloradolanding.com
RESORT NUMBER: 2609
GOOD SAM RATING: 9.5/9.5★/10
DIRECTIONS: From Jct of US-77 & Bus SR-71 (downtown La Grange), S 0.4 mi on US-77 to Cedar St, W 0.1 mi. Park on E.
GPS COORDINATES: 29.89613°N/-96.87387°W
NOTATIONS: Check-in: 1:00 p.m. Check-out: Noon. 2023 Coast discount 15%. Rate includes 2 adults per site, full hook-ups. Additional charges: Add'l adult $2, tax 8.25%. Max. RV length: 80 feet. Open: January 1–December 31.
STATE MAP: See page 100.



LUBBOCK

Camelot Village RV Park
6001 34th Street
Lubbock, Texas 79407
806-792-6477
camelot@evergreenmh.com
camelotvillagelubbock.com
RESORT NUMBER: 2517
GOOD SAM RATING: 8.5/9★/10
DIRECTIONS: From Jct Loop 289W & 34th St Ex: Go 500 ft W on 34th St, park on L.
GPS COORDINATES: 33.56308°N/-101.94703°W
NOTATIONS: Check-in: Noon. Check-out: 1:00 p.m. Special Coast discount rate includes 2 adults per site, electric, water, sewer. Additional charges: Tax 8.25%. Max. RV length: 45 feet. Open: January 1–December 31.
STATE MAP: See page 100.



MCALLEN

Citrus Valley MH & RV Park
2901 Highway 107 West
McAllen, Texas 78504
956-383-8189
citrusvalley@vineyardsmg.com
citrusvalleymhrvpark.com
RESORT NUMBER: 2523
GOOD SAM RATING: 8/8★/7
DIRECTIONS: From Jct of US 281 & Monte Cristo Rd, W 6.1 mi on Monte Cristo Rd to Ware Rd (FM 1925), S 2 mi to US 107, E 0.4 mi. Park on R.
GPS COORDINATES: 26.31095°N/-98.23727°W
NOTATIONS: Check-in: 11:00 a.m. Check-out: Noon. Special Coast member discount rate includes 2 adults per site, full hook-ups. Additional charges: Tax 8.25%. Max. RV length: 45 feet. Open: January 1–December 31.
STATE MAP: See page 100.



MINGUS

Cactus Rose RV Park
115 West I-20
Mingus, Texas 76463
254-693-5976
reservations@cactusroserv.com
cactusroserv.com
RESORT NUMBER: 2397
GOOD SAM RATING: 8.5/9.5★/8
DIRECTIONS: From Jct of I-20 & Ex 370: Go 500 ft W on S Frontage Rd. Park on L.
GPS COORDINATES: 32.51334°N/-98.36957°W
NOTATIONS: Check-in: Noon. Check-out: 11:00 a.m. Special Coast discount rate of $48.75/night, 3 night limit May 1-Sep 30. Rate includes 2 adults per site, full hook-ups, 2 vehicles. TV in clubhouse, free Wi-Fi at all sites. Max. RV length: 80 feet. Open: January 1–December 31.
STATE MAP: See page 100.



MISSION

Bentsen Palm RV Park
3501 North Bentsen Palm Drive
Mission, Texas 78574
956-585-0541
manager@bentsenpalmrvpark.com
bentsenpalmrvpark.com
RESORT NUMBER: 2507
GOOD SAM RATING: 9/8.5★/8.5
DIRECTIONS: From Jct US 83 & Bentsen Palm Dr: Go 1.5 mi N on Bentsen Palm Dr, park on L.
GPS COORDINATES: 26.25393°N/-98.36753°W
NOTATIONS: Check-in: Noon. Check-out: 11:00 a.m. Special 20% discount rate for Coast members. Rate includes 2 adults per site, full hook-ups. Max. RV length: 42 feet. Open: January 1–December 31.
STATE MAP: See page 100.



MISSION

Bentsen Palm Village RV Resort
2500 South Bentsen Palm Drive
Mission, Texas 78572
956-585-5568
kwilliquette1@rhodesenterprises.com
bentsenpalm.com
RESORT NUMBER: 2461
GOOD SAM RATING: 10/10★/10
DIRECTIONS: From Jct of US-83 Expy & Conway, go S 4 mi on Conway to Military, go W 3 mi on Military to Bentsen Palm Dr, go S 0.25 mi on Bentsen Palm Dr to resort on L.
GPS COORDINATES: 26.18841°N/-98.37857°W
NOTATIONS: Check-in: 3:00 p.m. Check-out: 10:00 a.m. Special Coast member discount 15% avail Apr 1-Oct 1. Rate includes 2 adults per site, electric, water, sewer and free cable TV. Additional charges: Tax 8.25%. Max 2 pets of any kind. Max. RV length: 50 feet. Open: April 1–October 1.
STATE MAP: See page 100.



MISSION

Bluebonnet RV Resort
3366 North Bentsen Palm Drive
Mission, Texas 78574
956-585-7630
bluebonnet@rvresorts.com
rvresorts.com/blue-bonnet.html
RESORT NUMBER: 2460
GOOD SAM RATING: 9/9★/8
DIRECTIONS: From Ebnd: Jct of US 83 Expy/I-2 & Bentsen Palm Dr, go 1.2 mi N to resort on R. From Wbnd: Jct of US 83 Expy & Lahoma Ex, Go 1 block W on N Frontage Rd, then 1.2 mi N on Bentsen Palm Dr to resort on R.
GPS COORDINATES: 26.25057°N/-98.36747°W
NOTATIONS: Check-in: 3:00 p.m. Check-out: 11:00 a.m. Special Coast member 10% discount for first 3 nights. Rate includes 2 adults per site, 1 RV, 1 vehicle, electric, water, and sewer. Additional charges: Add'l person $3, electric at $0.13/kw. Max. RV length: 50 feet. Open: January 1–December 31.
STATE MAP: See page 100.



MURCHISON

Stay A While RV Park
10101 State Highway 31 East
Murchison, Texas 75778
903-469-4477
stayawhilerv@yahoo.com
stayawhilervpark.com
RESORT NUMBER: 2514
GOOD SAM RATING: 6.5/9★/9.5
DIRECTIONS: From Jct Hwy 773 & State Hwy 31 E: Go 4 mi E on State Hwy 31 E, park on L.
GPS COORDINATES: 32.29105°N/-95.68926°W
NOTATIONS: Check-in: Noon. Check-out: 10:00 a.m. Special 20% discount rate for Coast members. Rate includes 2 adults per site, electric, water, limited sewer, Wi-Fi. Max. RV length: 40 feet. Open: January 1–December 31.
STATE MAP: See page 100.



NEW WAVERLY

NEW **Sam Houston RV Park**
5260 Highway 150 West
New Waverly, Texas 77358
936-767-5108
samhoustonrvpark@gmail.com
samhoustonrvpark.com
RESORT NUMBER: 2600
GOOD SAM RATING: 6.5/9★/6.5
DIRECTIONS: From Jct FM 1097 & Hwy 150: Go 6.25 mi E on Hwy 150.
GPS COORDINATES: 30.54849°N/-95.28028°W
NOTATIONS: Check-in: 3:00 p.m. Check-out: Noon. 2023 Coast rate $38.25. Rate includes 2 adults per site, full hook-ups. Additional charges: Tax 8.25%. Max. RV length: 50 feet. Open: January 1–December 31.
STATE MAP: See page 100.



PLAINVIEW

The Hitchin' Post RV Park and Cabins
4018 North I-27
Plainview, Texas 79072
806-789-3066; fax: 806-409-8040
thehitchinpostrvpark@gmail.com
thehitchinpostrvpark.com
RESORT NUMBER: 2380
GOOD SAM RATING: 9/9.5★/8.5
DIRECTIONS: From Jct I-27 & Ex 51: Go 1 mi N on I-27 Frontage Rd. Park on R.
GPS COORDINATES: 34.22507°N/-101.71784°W
NOTATIONS: Check-in: 1:00 p.m. Check-out: 11:00 a.m. 2022 Coast member rate $30. Rate includes electric, water, and sewer. 30 & 50 amp sites. 1 night deposit due when reservation made. Max. RV length: 45 feet. Open: January 1–December 31.
STATE MAP: See page 100.

50 amps, pull-through, laundry, Wi-Fi access, playground, picnic tables, horseshoes, tourist attraction, propane, hot showers, fire rings, grocery, rv supplies, gift shop, tenting, firewood

RAYMONDVILLE

Gateway MHP & RV Park
400 FM 3168
Raymondville, Texas 78580
956-689-6658
gateway@vineyardsmg.com
gatewayrvtexas.com
RESORT NUMBER: 2521
GOOD SAM RATING: 8.5/8/8
DIRECTIONS: From Jct US 77 & FM 3168: Go 0.25 mi S on Frontage Rd, then 0.5 mi W on FM. Park on L.
GPS COORDINATES: 26.46442°N/-97.77254°W
NOTATIONS: Check-in: 11:00 a.m. Check-out: Noon. Special Coast discount rate includes 2 adults per site, full hook-ups. Additional charges: Tax 8.25%. Max. RV length: 45 feet. Open: January 1–December 31.
STATE MAP: See page 100.

50 amps, pull-through, dump station, laundry, pets/restrictions, Wi-Fi access, fishing, boating, golf, shopping, hot showers

RIESEL

Brazos Trail RV Park—Riesel
219 Rice Road
Riesel, Texas 76682
254-277-7275
info@brazostrailrvpark.com
brazostrailrvpark.com
RESORT NUMBER: 2511
GOOD SAM RATING: 8/10★/8
DIRECTIONS: From Jct FM 1860 & Hwy 6: Go 1 mi S on Hwy 6, then 1 blk W on Rice Rd, park on L.
GPS COORDINATES: 31.46081°N/-96.92574°W
NOTATIONS: Check-in: Noon. Check-out: Noon. Coast member rate $36/night includes 2 adults per site, electric, water, sewer, free Wi-Fi. Additional charges: Add'l person $5/night, tax 8.25%. Credit cards accepted. Anyone in the office under 12 yrs old must be accompanied by a parent or guardian. Max. RV length: 50 feet. Open: January 1–December 31.
STATE MAP: See page 100.

50 amps, pull-through, dump station, visitor mail, laundry, pets/restrictions, Wi-Fi access, fishing, horseshoes, tourist attraction, propane, hot showers, rv supplies, tenting, ice

RIO HONDO

Twin Palms RV Resort
107 East Colorado
Rio Hondo, Texas 78583
956-748-0800
twinpalmsrvresort@yahoo.com
twinpalmsrvresort.net
RESORT NUMBER: 2527
GOOD SAM RATING: 9/8★/7.5
DIRECTIONS: From Jct of FM-508 & FM-106, E 1 mi on FM-106. Park on L.
GPS COORDINATES: 26.23506°N/-97.57737°W
NOTATIONS: Check-in: 11:00 a.m. Check-out: 11:00 a.m. Special Coast member discount rate includes 2 adults per site, full hook-ups, water, trash & sewer. Additional charges: Tax 8.25%. Max. RV length: 45 feet. Open: January 1–December 31.
STATE MAP: See page 100.

50 amps, pull-through, laundry, pets/restrictions, Wi-Fi access, hot tub, shuffleboard, group activities, fishing, outdoor pool, beach, shopping, hot showers

STRATFORD

Star of Texas RV Park and Horse Hotel
5680 Texas Highway 15
Stratford, Texas 79084
806-366-7827
staroftexasrvsandhorses@gmail.com
staroftexasrv.com
RESORT NUMBER: 2383
GOOD SAM RATING: No Rating Available
DIRECTIONS: Park is 5.25 blocks south of US 287 and US 54 intersection.
GPS COORDINATES: 36.32779°N/-102.06939°W
ELEVATION: 3,800 feet
NOTATIONS: Check-in: Noon. Check-out: Noon. Special discount rate for Coast members. No bathroom or laundry facilities. Max. RV length: Unlimited. Open: January 1–December 31.
STATE MAP: See page 100.

50 amps, pull-through, pets/restrictions, Wi-Fi access

SUNSET

NEW **Camper's Paradise RV Park**
4242 U.S. Highway 287
Sunset, Texas 76720
940-872-2429
cprvpark@gmail.com
campersparadisetexas.com
RESORT NUMBER: 2606
GOOD SAM RATING: 9/8.5★/7.5
DIRECTIONS: From Jct of US 287 & Fruitland Rd: Go 0.5 mi S on E Service Rd. Park on L.
GPS COORDINATES: 33.48738°N/-97.79774°W
NOTATIONS: Check-in: 1:00 p.m. Check-out: Noon. 2023 Coast rate $32. Rate includes 2 adults and full hook-ups. Additional charges: Add'l adult $3, add'l child $3, tax 6.25%. Open: January 1–December 31.
STATE MAP: See page 100.

50 amps, pull-through, dump station, laundry, pets/restrictions, Wi-Fi access, playground, horseshoes, recreation hall, fishing, outdoor pool, golf, tourist attraction, fitness, shopping, propane, hot showers, grocery, rv supplies, ice

SWEETWATER

Bar J Hitchin Post RV
50 North Hopkins Road
Sweetwater, Texas 79556
325-236-3889
barjrv@gmail.com
barjhitchinpostrv.com
RESORT NUMBER: 2518
GOOD SAM RATING: 8.5/10★/8.5
DIRECTIONS: From Jct I-20 & Ex 242: Go 1 blk N on CR142, resort on L.
GPS COORDINATES: 32.45279°N/-100.4429°W
ELEVATION: 7,860 feet
NOTATIONS: Check-in: 1:00 p.m. Check-out: 11:00 a.m. Special Coast discount rate includes 2 adults per site, full hook-ups. Additional charges: Tax 8.25%. Max. RV length: 45 feet. Open: January 1–December 31.
STATE MAP: See page 100.

50 amps, pull-through, laundry, pets/restrictions, Wi-Fi access, fishing, boating, shopping, hot showers

TATUM

Amazing Texas RV Resort and Campground
17506 FM 782 North
Tatum, Texas 75691
903-836-4444; res.: 936-204-0397
amazingtexasrvresort@gmail.com
amazingtexasrvresort.com
RESORT NUMBER: 2347
GOOD SAM RATING: 8/8/7.5
DIRECTIONS: From Shreveport: I-20 W to Ex 614 for TX-43. L on TX-43 S. Follow TX-43 S for 40.4 mi, turn R on TX-149 W/Hill St. Continue 5.5 mi, L onto FM 782 W, then 1.5 mi to resort on L.
GPS COORDINATES: 32.3397°N/-94.60086°W
NOTATIONS: Check-in: Noon. Check-out: Noon. Special discount rate for Coast members. Rate includes 2 adults, 2 children, 2 pets per site. Additional charges: Extra adult $5/night, extra child $5/night. Max. RV length: 40 feet. Open: January 1–December 31.
STATE MAP: See page 100.

50 amps, laundry, pets/restrictions, Wi-Fi access, playground, fishing, boating, outdoor pool, grocery

TEXARKANA

Texarkana RV Park
5000 U.S. Highway 59 South
Texarkana, Texas 75501
903-306-1364
txkarvpark20200@gmail.com
texarkanarvparkandeventcenter.com
RESORT NUMBER: 2515
GOOD SAM RATING: 8.5/10★/8.5
DIRECTIONS: From Jct I-30 & US 369: Go 4 mi S on US 369, then 1 mi SW on US 59, park on R.
GPS COORDINATES: 33.38554°N/-94.11184°W
NOTATIONS: Check-in: Noon. Check-out: Noon. Coast members receive 20% discount. Rate includes full hookups, electric, water, sewer, Wi-Fi, cable, and use of amenities. Gated community. Max. RV length: 45 feet. Open: January 1–December 31.
STATE MAP: See page 100.



TOLAR

NEW **Big Oak RV Resort**
6300 U.S. Highway 377
Tolar, Texas 76476
817-682-4545
bigoaksrvresort1@gmail.com
bigoakrvresorttx.com
RESORT NUMBER: 2608
GOOD SAM RATING: 8/9.5★/8
DIRECTIONS: From Jct CR 144 & US Hwy 377: Go 6 mi S on Hwy 377. Park on R.
GPS COORDINATES: 32.40298°N/-97.88443°W
NOTATIONS: Check-in: 1:00 p.m. Check-out: Noon. 2023 Coast rate $42.50. Rate includes 2 adults and full hook-ups. Additional charges: Tax 8.25%. Open: January 1–December 31.
STATE MAP: See page 100.



VERNON

Rocking A RV Park
3725 Harrison Street
Vernon, Texas 76384
940-552-2821
main@rockingarvpark.com
rockingarvpark.com
RESORT NUMBER: 2513
GOOD SAM RATING: 9/9.5★/8.5
DIRECTIONS: From Jct of US 70 & US 287 (W of town): Go 0.25 mi NW on N Service Rd, then 1 block E on Harrison St past Walmart, park is on R.
GPS COORDINATES: 34.16567°N/-99.31147°W
NOTATIONS: Check-in: 2:00 p.m. Check-out: Noon. Special discount rate for Coast members. Rate includes 2 adults per site, electric, water, sewer, free Wi-Fi. Additional charges: Add'l adult $5/night. Max. RV length: 45 feet. Open: January 1–December 31.
STATE MAP: See page 100.



VICTORIA

Victoria Coleto Lake RV Resort
500 Coleto Park Road
Victoria, Texas 77905
361-582-0222; fax: 361-582-0024
coletolake@gmail.com
coletolakervpark.com
RESORT NUMBER: 2468
GOOD SAM RATING: 9.5/9.5★/9.5
DIRECTIONS: From Jct US Hwy 59 & Coleto Park Rd, go W 0.5 mi, resort on L.
GPS COORDINATES: 28.71468°N/-97.17813°W
NOTATIONS: Check-in: Noon. Check-out: 11:00 a.m. Special discount rate of $34.40 for Coast members. Rate includes 2 adults/2 children, 1 RV, 2 vehicles per site, water, sewer, electric, cable, Wi-Fi, picnic table, grill. Additional charges: Add'l adult $5/night, add'l child $5/night, cancellation fee, tax 6.25%. 2 pets max. Wi-Fi throughout campground. Wi-Fi code given at registration. Quiet hours 10 p.m.-7 a.m. Max. RV length: 100 feet. Open: January 1–December 31.
STATE MAP: See page 100.



VIDOR

Boomtown USA RV Resort
23030 Interstate 10
Vidor, Texas 77662
409-769-6105
boomtownreservations@gmail.com
boomtownusarvresort.com
RESORT NUMBER: 2467
GOOD SAM RATING: 9.5/10★/8
DIRECTIONS: From Jct I-10 & FM 105 (Ex 859): Go 0.5 mi W on Freeway Blvd, resort on R.
GPS COORDINATES: 30.11291°N/-94.04553°W
NOTATIONS: Check-in: Noon. Check-out: 11:00 a.m. Special discount rate for Coast members. Rate includes 2 adults per site, electric, water, limited sewer. Additional charges: Add'l adult $5/night, dump station fee $5, tax 8.25%. Max. RV length: 70 feet. Open: January 1–December 31.
STATE MAP: See page 100.



WOLFFORTH

Mesa Verde RV Park
503 East Highway 62/82
Wolfforth, Texas 79382
806-773-3135
mesaverde@nts-online.net
rvlubbock.com
RESORT NUMBER: 2395
GOOD SAM RATING: 9.5/9.5★/9
DIRECTIONS: From Jct W Loop 289 & US 62/82 (Lubbock): Go 5 mi SW on US 62/82 (Ex FM 179), then 1.25 mi N on E Service Rd. Park on R.
GPS COORDINATES: 33.51436°N/-101.99803°W
ELEVATION: 3,312 feet
NOTATIONS: Check-in: 1:00 p.m. Check-out: Noon. Special Coast rate $35.20. Rate includes 2 adults, 2 children per site, or 3 adults no kids, full hook-ups, free cable, and free Wi-Fi. Additional charges: Tax 8.25%. Max. RV length: 45 feet. Open: January 1–December 31.
STATE MAP: See page 100.



UTAH

DRAPER

Mountain Shadows RV Park
13275 South Minuteman Drive
Draper, Utah 84020
801-571-4024; fax: 801-571-4056
apage@mountain-shadows.com
mountain-shadows.com
RESORT NUMBER: 2374
GOOD SAM RATING: 9.5/10★/8.5
DIRECTIONS: From Jct of I-15 & 12300 South St (Draper Ex 291): E 150 ft on 12300 South St to Minuteman Dr, S 1.2 mi, park on L.
GPS COORDINATES: 40.51053°N/-111.8896°W
ELEVATION: 4,100 feet
NOTATIONS: Check-in: 1:00 p.m. Check-out: 11:00 a.m. Special discount rate for Coast members. Rate includes 2 adults per site, full hook-ups. Additional charges: 50 amp $5/night, tax 11%. Max. RV length: 45 feet. Open: January 1–December 31.
STATE MAP: See page 94.



PROVO

Lakeside RV Campground
4000 West Center Street
Provo, Utah 84601
801-373-5267; fax: 801-373-8624
lakesiderv@aol.com
lakesidervcampground.com
RESORT NUMBER: 2354
GOOD SAM RATING: 9.5/10★/9
DIRECTIONS: From Jct of I-15 & Center St (Ex 265): W 2.2 mi on Center St, park on R.
GPS COORDINATES: 40.2356°N/-111.7281°W
ELEVATION: 4,650 feet

NOTATIONS: Check-in: 1:00 p.m. Check-out: 11:00 a.m. Special Coast discount 25% includes 2 people per site. Additional charges: Extra adult $3/night for 30 amp, $5/night 50 amp, extra child 5 years and under $3/night, pets $3/night, tax 13%. No drive-ups accepted. All reservations must be made by phone. Max. RV length: 40 feet. Open: October 15–March 15.
STATE MAP: See page 94.



VERMONT

LEICESTER

Country Village Campground
40 U.S. Route 7
Leicester, Vermont 05733
802-247-3333
countryvillagevt@aol.com
countryvillagecampground.com
RESORT NUMBER: 2453
GOOD SAM RATING: 7.5/8.5★/8.5
DIRECTIONS: From Jct of Rte 73 & US 7 (in town): N 3 mi on US 7, park on L.
GPS COORDINATES: 43.84482°N/-73.10656°W
NOTATIONS: Check-in: Noon. Check-out: 11:00 a.m. Coast member rate 20% discount, avail Sep 2-Sep 30 only. Rate includes water and 30 amp electric. Additional charges: Add'l adult or child $3/night, tax 6%. Max. RV length: 40 feet. Open: May 1–September 30.
STATE MAP: See page 90.



WASHINGTON

AIRWAY HEIGHTS

Northern Quest RV Resort
303 South Kalispel Way
Airway Heights, Washington 99001
509-481-4300; res.: 833-702-2082
info@nqrvresort.com
nqrvresort.com
RESORT NUMBER: 2409
GOOD SAM RATING: 10/10★/10
DIRECTIONS: From Jct of I-90 and US 2 at Ex 277: Go 4.5 mi W on US 2, then 1 mi N on S Hayford Rd, 0.25 mi W on Sprague Ave. Ex roundabout on Kalispel. Resort on L.
GPS COORDINATES: 47.65841°N/-117.56262°W
NOTATIONS: Check-in: 1:00 p.m. Check-out: Noon. Special discount rate for Coast members. Rate includes 2 adults, full hook-ups. Additional charges: Extra adult $5/night, lodging fee $2, tax 9.1%. Max 5 adults, 2 pets. Deposit of first night required for reservation. Max. RV length: 80 feet. Open: January 1–December 31.
STATE MAP: See page 102.



CASTLE ROCK

Toutle River RV Resort
150 Happy Trails
Castle Rock, Washington 98611
360-274-8373
info@greatrvresort.com
greatrvresort.com
RESORT NUMBER: 2447
GOOD SAM RATING: 10/10★/9
DIRECTIONS: From Jct of I-5 (Ex 52) & Barnes Rd: Go W on Barnes Rd to first L, Happy Trails Rd. Resort on L.
GPS COORDINATES: 46.32526°N/-122.91478°W
NOTATIONS: Check-in: 1:00 p.m. Check-out: Noon. 20% discount off regular rate for Coast members. Max. RV length: 100 feet. Open: November 1–April 30.
STATE MAP: See page 102.



CENTRALIA

Midway RV Park
3200 Galvin Road
Centralia, Washington 98531
360-736-3200
info@midwayrvparkwa.com
midwayrvparkwa.com
RESORT NUMBER: 2455
GOOD SAM RATING: 9/10★/9.5
DIRECTIONS: From Jct of I-5 & Harrison Ave (Ex 82): Go W 0.8 mi on Harrison Av to Galvin Rd, S 0.3 mi on Galvin Rd, park on L.
GPS COORDINATES: 46.73467°N/-122.99532°W
NOTATIONS: Check-in: 1:00 p.m. Check-out: Noon. 20% discount rate for Coast members avail Nov 1 to Mar 31. Rate includes full hook-ups, 2 adults, 1 RV. Additional charges: Add'l adult $5/night, tax 8.2%. Max. RV length: 60 feet. Open: January 1–December 31.
STATE MAP: See page 102.



EASTON

NEW **Silver Ridge Ranch**
182 Silver Ridge Ranch Road
Easton, Washington 98925
509-656-0275
reservations@silverridgeranch.com
silverridgeranch.com
RESORT NUMBER: 2603
GOOD SAM RATING: 6/8.5★/5.5
DIRECTIONS: From Jct I-90 & Lake Easton Rd: Go 135 feet E on Lake Easton Rd, then 0.5 mi S on W Sparks Rd, then 472 feet N on Silver Ridge Ranch Rd. Park on R.
GPS COORDINATES: 47.249°N/-121.1865°W
NOTATIONS: Check-in: 9:00 a.m. Check-out: Noon. 2023 Coast rate $40 avail Mar-Nov. Additional charges: Add'l vehicle $5, dump fee $10, tax 8%. Max. RV length: 40 feet. Open: January 1–December 31.
STATE MAP: See page 102.



ELMA

NEW **Elma RV Park**
4730 U.S. Highway 12
Elma, Washington 98541
360-482-4053
elma1@surepost.net
elmarvpark.com
RESORT NUMBER: 2612
GOOD SAM RATING: 8/10★/9.5
DIRECTIONS: From Jct of SR-8 & SR-12: Go 0.12 mi S on SR-12 to unnamed street (behind gas station), then 0.12 mi W. Park on L.
GPS COORDINATES: 47.00162°N/-123.3879°W
NOTATIONS: Check-in: 1:00 p.m. Check-out: 11:00 a.m. 2023 Coast discount 15% Sun-Thu avail Sep 15-Apr 15. Rate includes 2 adults and full hook-ups. Additional charges: Add'l adult $2, add'l child $2, dump fee $5, tax 9.5%. Max. RV length: 42 feet. Open: January 1–December 31.
STATE MAP: See page 102.



GRAYLAND

Kenanna RV Park
2959 State Route 105
Grayland, Washington 98547
360-267-3515
reservations@kenannarv.com
kenannarv.com
RESORT NUMBER: 2442
GOOD SAM RATING: 7/9★/7
DIRECTIONS: From Grayland: Go 3 mi S on SR-105 to Kenanna RV Park Rd. Resort on R.
GPS COORDINATES: 46.75393°N/-124.08686°W
NOTATIONS: Check-in: Noon. Check-out: 11:00 a.m. 20% discount for Coast members. Additional charges: Showers $0.25/3 min, restrooms, tax 10.1%. Drive-ups not accepted. Max. RV length: 50 feet. Open: October 1–March 31.
STATE MAP: See page 102.



HOODSPORT

Glen Ayr Resort
25381 North U.S. Highway 101
Hoodsport, Washington 98548
360-877-9522
office@garesort.com
garesort.com
RESORT NUMBER: 2326
GOOD SAM RATING: 8.5/9.5★/9
DIRECTIONS: From Jct of US Hwy 101 and SR-119 N Lake Cushman Rd (in town): Go 1.2 mi N on US Hwy 101 between MP 330 and 331. Resort on L.
GPS COORDINATES: 47.42031°N/-123.13204°W
NOTATIONS: Check-in: 1:00 p.m. Check-out: Noon. Special Coast rate avail Oct 1-Apr 1 and varies from $35-$45 per type of site. Max 6 guests/site, no tent camping, campfires allowed. Max. RV length: 45 feet. Open: January 1–December 31.
STATE MAP: See page 102.



HOQUIAM

Hoquiam River RV Park
425 Queen Avenue
Hoquiam, Washington 98550
360-538-2870
contact@hoquiamriverrvpark.com
hoquiamriverrvpark.com
RESORT NUMBER: 2449
GOOD SAM RATING: 8/9.5★/9
DIRECTIONS: From downtown Hoquiam: Go N 1.2 mi on Hwy 101 to Queen Ave, then E 0.1 mi on Queen Ave. Resort on L.
GPS COORDINATES: 46.9939°N/-123.89246°W
NOTATIONS: Check-in: 1:00 p.m. Check-out: 11:00 a.m. Special discount rate for Coast members. Max. RV length: 45 feet. Open: November 1–March 1.
STATE MAP: See page 102.



KELSO

Brookhollow RV Park
2506 Allen Street
Kelso, Washington 98626
360-577-6474
brookhollowrv@ipgmhc.com
brookhollowrvpark.com
RESORT NUMBER: 2444
GOOD SAM RATING: 9/10★/10
DIRECTIONS: From Jct of I-5 & Allen St (Ex 39): Go 1 mi E on Allen St (just past mobile home park). Resort on R.
GPS COORDINATES: 46.14472°N/-122.87946°W
NOTATIONS: Check-in: Noon. Check-out: 11:00 a.m. Special 10% discount rate for Coast members. Rate includes 1 RV, 1 or 2 vehicles, 2 people, full hook-ups, cable TV. Additional charges: Add'l person $1/night, dog $1/night, extra vehicle $1/night, tax 8.1%. Min 1 day reservation fee for cancellations within 2 days of check-in. Max. RV length: 45 feet. Open: January 1–December 31.
STATE MAP: See page 102.



KETTLE FALLS

Columbia Point Resort
978 Highway 395 North
Kettle Falls, Washington 99141
509-690-4208; res.: 509-738-6733
columbiapoint@jethospitality.com
columbiapointresort.com
RESORT NUMBER: 2375
GOOD SAM RATING: 7.5/9.5★/8.5
DIRECTIONS: From Jct of WA-25 & SR-20/ US-395: Go 0.8 mi N on US-395. Park on R.
GPS COORDINATES: 48.60642°N/-118.07698°W
NOTATIONS: Check-in: 2:00 p.m. Check-out: 11:00 a.m. Special discount rate for Coast members. Rate includes 2 adults per site, full hook-ups. Max. RV length: 66 feet. Open: January 1–December 31.
STATE MAP: See page 102.



MOUNT VERNON

Mount Vernon RV Park
1229 Memorial Highway
Mount Vernon, Washington 98273
800-385-9895
mountvernonrvpark@hotmail.com
RESORT NUMBER: 2369
GOOD SAM RATING: 8.5/10★/9.5
DIRECTIONS: From Jct of I-5 & Kincaid St (Ex 226): Go 0.8 mi W on Kincaid St to SR-536 (Third St), then 1 mi N on SR-536 (becomes Memorial Hwy) over bridge, park on R.
GPS COORDINATES: 48.4234°N/-122.35087°W
NOTATIONS: Check-in: 1:00 p.m. Check-out: 11:00 a.m. Special discount rate for Coast members. Rate includes 2 adults per site. Additional charges: Tax 10.7%. Max. RV length: 82 feet. Open: January 1–December 31.
STATE MAP: See page 102.



OTHELLO

MarDon Resort on Potholes Reservoir
8198 Highway 262 Southeast
Othello, Washington 99344
509-346-2651
info@mardonresort.com
mardonresort.com
RESORT NUMBER: 2384
GOOD SAM RATING: 9/9★/9
DIRECTIONS: From Jct I-90 (Ex 179) & Hwy 17: Go 1.5 mi S on Hwy 17 to Rd M, then 7 mi W to Hwy 262/Old O'Sullivan Dam Rd, then 6 mi W on Hwy 262, resort on R.
GPS COORDINATES: 46.96601°N/-119.32121°W
NOTATIONS: Check-in: 3:00 p.m. Check-out: 1:00 p.m. Special discount rate for Coast members includes full hook-ups, 50 amp. Summer rates 20% off Mon-Wed only. Spring/Fall rates 20% off anytime except event or holiday weekends. Only 1 discount at a time. Extra charges for pets and extra cars/people. Max. RV length: 45 feet. Open: January 1–December 31.
STATE MAP: See page 102.



PORT ANGELES

Elwha Dam RV Park
47 Lower Dam Road
Port Angeles, Washington 98363
360-452-7054
paradise@elwhadamrvpark.com
elwhadamrvpark.com
RESORT NUMBER: 2356
GOOD SAM RATING: 9/10★/9.5
DIRECTIONS: From Jct of US 101 & Lincoln St (in town): Go 5.5 mi W on US 101 to SR-112, then 0.75 mi W on SR-112 to Lower Dam Rd, then 0.8 mi S on Dam Rd, park on L.
GPS COORDINATES: 48.09775°N/-123.55268°W
NOTATIONS: Check-in: 1:00 p.m. Check-out: 11:00 a.m. Special discount rate for Coast members varies per site. Rate includes full hook-ups, 2 adults, 2 children under 10, 2 pets, 1 tow or towed vehicle per site. Additional charges: Extra adult $2/night, extra pet $2/night, extra vehicle $2/night. Max. RV length: 82 feet. Open: January 1–December 31.
STATE MAP: See page 102.



POULSBO

Cedar Glen RV Park
16300 Northeast State Highway 305
Poulsbo, Washington 98370
360-779-4305; fax: 360-779-1838
admin@cedarglenmhp.com
cedarglenmhp.com
RESORT NUMBER: 2353
GOOD SAM RATING: 9/9.5★/10
DIRECTIONS: From Jct Hwy 3 & Hwy 305 (Poulsbo): Go 5 mi SE on Hwy 305, park office on L.
GPS COORDINATES: 47.70603°N/-122.5944°W
NOTATIONS: Check-in: 2:00 p.m. Check-out: 11:00 a.m. Special Coast member discount rate

avail Nov 1-Apr 30 only. Rate includes 2 adults, 2 children, 2 non-aggressive dogs per site. All RVs must be 2014 or newer. Max. RV length: 50 feet. Open: January 1–December 31.
STATE MAP: See page 102.



PROSSER

Wine Country RV Park
330 Merlot Drive
Prosser, Washington 99350
509-786-5192
winecountry@winecountryrvpark.com
winecountryrvpark.com
RESORT NUMBER: 2443
GOOD SAM RATING: 10/10★/10
DIRECTIONS: From Jct of I-82 & Wine Country Rd (Ex 80): Go 0.8 mi SE on Wine Country Rd to Merlot Dr, then 0.25 mi E. Resort on R.
GPS COORDINATES: 46.21976°N/-119.78389°W
NOTATIONS: Check-in: 1:00 p.m. Check-out: Noon. 20% discount for Coast members. Rate includes 2 adults, full hook-ups, picnic table. Additional charges: Add'l adult $3/night, add'l car $3/night, showers, tax 10.2% plus TPA $1/night. Max 8 people per site. Drive-ups not accepted. Max. RV length: 55 feet. Open: November 1–February 1.
STATE MAP: See page 102.



RICHLAND

Horn Rapids RV Resort
2640 Kingsgate Way
Richland, Washington 99354
866-557-9637; fax: 509-375-9953
info@hornrapidsrvresort.com
hornrapidsrvresort.com
RESORT NUMBER: 2446
GOOD SAM RATING: 10/10★/10
DIRECTIONS: From Jct of I-182 & Hwy 240W (Ex 4): Go 4 mi NE on Hwy 240W, then 2 mi NW on Hwy 240W to Kingsgate Way, then 0.8 mi NE on Kingsgate Way, resort on R.
GPS COORDINATES: 46.3274°N/-119.31495°W
NOTATIONS: Check-in: Noon. Check-out: 11:00 a.m. Special discount rate for Coast members. Rate includes 2 adults, 2 children, full hook-ups, cable. Additional charges: Tax. No tenting. Max. RV length: 70 feet. Open: January 1–December 31.
STATE MAP: See page 102.



ROCKPORT

Glacier Peak Resort
58468 Clark Cabin Road
Rockport, Washington 98283
360-873-2250
glacierpeakresort@icloud.com
glacierpeakresort.com
RESORT NUMBER: 2365
GOOD SAM RATING: 8.5/10★/9
DIRECTIONS: From Jct of Hwy 20 and WA 530 at Rockport: Go 7 mi E on Hwy 20, resort on L.
GPS COORDINATES: 48.51211°N/-121.46998°W
NOTATIONS: Check-in: 1:00 p.m. Check-out: 11:00 a.m. Special discount Coast rate includes 2 adults per site. Max. RV length: 50 feet. Open: January 1–December 31.
STATE MAP: See page 102.



SHELTON

NEW **The Waterfront at Potlatch Resort & RV Park**
21660 North U.S. Highway 101
Shelton, Washington 98584
360-877-9422
canal@hctc.com
skokomishtourism.com
RESORT NUMBER: 2616
GOOD SAM RATING: 9.5/9.5★/9.5
DIRECTIONS: From Jct of US 101 & SR-119/N Lake Cushman Rd (in town): Go 2.7 mi S on US Hwy 101, between MP 334 & 335. Park on L.
GPS COORDINATES: 47.37094°N/-123.15895°W
NOTATIONS: Check-in: 1:00 p.m. Check-out: Noon. Special Coast member discount 15% Sun-Thu avail Oct 1-Apr 30. Rate includes 2 adults per site, full hook-ups. Additional charges: Add'l adult $5, add'l vehicle $10, add'l pets after 2 $15, tax 8.4%. Max. RV length: 45 feet. Open: January 1–December 31.
STATE MAP: See page 102.



SKAMOKAWA

Vista Park
13 Vista Park Road
Skamokawa, Washington 98647
360-795-8605
info@wahport2.org
wahport2.org
RESORT NUMBER: 2483
GOOD SAM RATING: 7.5/9★/8.5
DIRECTIONS: From Jct WA 4 & Vista Park Rd: Go 0.75 mi W on Vista Park Rd, park is on R.
GPS COORDINATES: 46.27135°N/-123.4591°W
NOTATIONS: Check-in: 2:00 p.m. Check-out: Noon. Special Coast member discount rate avail Oct 31-Apr 1 only. Rate includes 6 persons max per site, 1 vehicle, 1 RV, full hook-up. Additional charges: Extra vehicle $5/night, cancellation fee 1 night stay, tax 9.8%. Max. RV length: 50 feet. Open: January 1–December 31.
STATE MAP: See page 102.



SOAP LAKE

Smokiam RV Resort
22818 Highway 17 North
Soap Lake, Washington 98851
509-246-0413
camp@smokiamrvresort.com
smokiamrvresort.com
RESORT NUMBER: 2494
GOOD SAM RATING: 8.5/10★/8.5
DIRECTIONS: From Jct of WA Hwy 17 & WA Hwy 28 (in Soap Lake): Go 2 mi N on Hwy 17, resort on L.
GPS COORDINATES: 47.42464°N/-119.49758°W
NOTATIONS: Check-in: 1:00 p.m. Check-out: 11:00 a.m. Special 20% discount rate for Coast members. Rate includes 6 people per site, full hook-up, cable TV. Additional charges: Add'l person $10/night after 6 people, children under 2 free, add'l vehicle $20/night, tax 10%. Max. RV length: 60 feet. Open: November 1–May 1.
STATE MAP: See page 102.



WALLA WALLA

RV Resort Four Seasons
1440 The Dalles Military Road
Walla Walla, Washington 99362
509-529-6072
rvresortfourseasonsww@gmail.com
rvresortfourseasons.com
RESORT NUMBER: 2439
GOOD SAM RATING: 8.5/10★/10
DIRECTIONS: From Jct of US 12 & Prescott/ Pendleton Ex: Go 2 mi S on NE Myra Rd to The Dalles Military Rd, then 0.5 mi E (L) on The Dalles Military Rd. Resort on L. Do not use GPS.
GPS COORDINATES: 46.04847°N/-118.35761°W
NOTATIONS: Check-in: 1:00 p.m. Check-out: 11:00 a.m. Special discount rate for Coast members avail Nov 30-Mar 1. Additional charges: Tax 8.9%. Drive-ups not accepted. Max. RV length: 65 feet. Open: January 1–December 31.
STATE MAP: See page 102.



WARDEN

Sage Hills Golf Club & RV Resort
10400 Sage Hill Road Southeast
Warden, Washington 98857
509-349-2088
reservations@sagehillsgolf.com
sagehillsgolf.com
RESORT NUMBER: 2498
GOOD SAM RATING: 9.5/8.5★/9
DIRECTIONS: From Jct of I-90 & Hwy 17 (Ex 179): Go 14.1 mi S mi on Hwy 17, resort on R.
GPS COORDINATES: 46.93321°N/-119.13385°W
NOTATIONS: Check-in: 2:00 p.m. Check-out: 2:00 p.m. Special 20% discount rate for Coast members. Rate includes 2 adults per site, 1 vehicle, full hook-ups, free Wi-Fi. Additional charges: Add'l adult $10/night, pet $10/night, add'l vehicle $10/night, tax 9.8%. Max. RV length: 60 feet. Open: November 1–May 1.
STATE MAP: See page 102.

50 amps, pull-through, laundry, pets/restrictions, Wi-Fi access, restaurant/snack bar, horseshoes, recreation hall, outdoor pool, golf, tourist attraction, propane, hot showers

WHITE SALMON

NEW **Gorge Base Camp RV Park**
65271 Highway 14
White Salmon, Washington 98672
509-493-1111
management@gorgebasecamp.com
gorgebasecamp.com
RESORT NUMBER: 2610
GOOD SAM RATING: 8/10★/9
DIRECTIONS: From Jct of I-84 & Ex 64 (Hood River Bridge, in OR): Go 1 mi N across toll bridge to SR-14, then 0.2 mi E on SR-14. Park on R. Warning: Bridge has 9 ft wide lanes.
GPS COORDINATES: 45.72324°N/-121.48745°W
NOTATIONS: Check-in: 1:00 p.m. Check-out: Noon. 2023 Coast discount 15% Sun-Thu, 2-night minimum, avail Oct 1-Mar 31. Additional charges: Add'l adult $5, add'l child $2, pets $2, add'l vehicle $10, tax 7.5%. Max. RV length: 45 feet. Open: January 1–December 31.
STATE MAP: See page 102.

50 amps, pull-through, pets/restrictions, Wi-Fi access, playground, picnic tables, hiking trails, horseshoes, fishing, boating, outdoor pool, tourist attraction, hot showers, grocery, tenting

WILBUR

Country Lane Campground & RV Park
14 Portland Street Northwest
Wilbur, Washington 99185
509-647-0100
clrv.wilburwa@gmail.com
countrylanecampgroundandrvpark.com
RESORT NUMBER: 2387
GOOD SAM RATING: 8/8.5★/8
DIRECTIONS: From Jct of Hwy 2 & Hwy 174/21 (W of Wilbur): Go 0.8 mi E on Hwy 2 to Portland St, then N on Portland St, park on L.
GPS COORDINATES: 47.76084°N/-118.71348°W
NOTATIONS: Check-in: 1:00 p.m. Check-out: 11:00 a.m. Coast discount 25% May 1-Sept 30, 10% off the remaining months. Rate includes 2 adults, kids under 2 free, full hook-up. Night check-in is avail on front of office during closed hours. Max. RV length: 45 feet. Open: January 1–December 31.
STATE MAP: See page 102.

50 amps, pull-through, dump station, laundry, pets/restrictions, Wi-Fi access, picnic tables, restaurant/snack bar, recreation hall, fishing, boating, golf, tourist attraction, hot showers, fire rings, tenting

WILBUR

Goose Creek RV Park & Campground
712 Southeast Railroad Avenue
Wilbur, Washington 99185
509-647-5888; fax: 509-647-5888
info@goosecreekrvpark.com
goosecreekrvpark.com
RESORT NUMBER: 2386
GOOD SAM RATING: 7.5/9★/8.5
DIRECTIONS: From Hwy 2: Turn S on Bell St (at Blue Footbridge). Use second driveway on L for entrance to park.
GPS COORDINATES: 47.75657°N/-118.70035°W
ELEVATION: 2,145 feet
NOTATIONS: Check-in: 2:00 p.m. Check-out: 11:00 a.m. 2022 Coast rate $32.40 for back-in only. Rate includes 2 people, city water and sewer hook-up, 30 amp, picnic table. Additional charges: 50 amp site $3, tax 8%. For arrivals after 6 p.m. call ahead for approval. No check-ins after 9 p.m. Discount not avail a week before or a week after major holidays. Max. RV length: 45 feet. Open: April 1–October 31.
STATE MAP: See page 102.

50 amps, pull-through, visitor mail, laundry, pets/restrictions, Wi-Fi access, playground, picnic tables, fishing, boating, golf, tourist attraction, shopping, hot showers, gambling casino, rv supplies, tenting

WISCONSIN

DE FOREST

NEW **Madison Campground**
4859 County Road V
De Forest, Wisconsin 53532
608-846-4528
info@madisoncampground.com
madisoncampground.com
RESORT NUMBER: 2629
GOOD SAM RATING: 9.5/10★/9.5
DIRECTIONS: From Jct of I-90/94 & CR-V (Ex 126), E 0.25 mi on CR-V. Park on R.
GPS COORDINATES: 43.24986°N/-89.37015°W
NOTATIONS: Check-in: 1:00 p.m. Check-out: Noon. Special Coast member discount 15%. Rate includes 2 adults and full hook-ups. Additional charges: Add'l adult $5, dump station $10. Max. RV length: 70 feet. Open: April 1–October 31.
STATE MAP: See page 103.

50 amps, pull-through, dump station, laundry, pets/restrictions, Wi-Fi access, playground, picnic tables, hiking trails, horseshoes, outdoor pool, game room, shopping, propane, hot showers, fire rings, grocery, tenting, firewood, ice

WYOMING

EVANSTON

Phillips RV Park
225 Bear River Drive
Evanston, Wyoming 82930
307-789-3805
phillipsrvpark@nglconnection.net
phillipsrvpark.com
RESORT NUMBER: 2393
GOOD SAM RATING: 8/9.5★/8
DIRECTIONS: From Jct of I-80 & I-80 Bus Loop (E Evanston Ex 6): W 0.6 mi on I-80 Bus Loop/Bear River Dr, park on L. Note: Do not use GPS.
GPS COORDINATES: 41.27096°N/-110.94778°W
NOTATIONS: Check-in: Noon. Check-out: 11:00 a.m. Special discount rate for Coast members. Rate includes 2 people per site, full hook-ups, 30 amp. Additional charges: Extra adult $2/night, extra child $1/night, 50 amp $2/night, extra vehicle $3/night, tax 8%. Discount avail Apr, May, Jun, Sep, Oct, not avail Jul or Aug. Do not use GPS directions. Max. RV length: 40 feet. Open: April 15–June 30; September 1–October 15.
STATE MAP: See page 85.

50 amps, pull-through, cable tv, laundry, pets/restrictions, Wi-Fi access, playground, picnic tables, hiking trails, horseshoes, fishing, basketball, golf, tourist attraction, hot showers, rv supplies, tenting, ice

ALBERTA

COUNTY OF GRANDE PRAIRIE #1

Camp Tamarack RV Park
704063 Range Road 62
County of Grande Prairie #1, Alberta T8W 5B3
780-532-9998; fax: 780-532-9439
reservations@camptamarackrv.com
camptamarackrv.com
RESORT NUMBER: 2366
GOOD SAM RATING: 8/10★/9
DIRECTIONS: From Jct Hwy 43 & Hwy 40: S 5.5 mi (9 km) on Hwy 40, park on L.
GPS COORDINATES: 55.09466°N/-118.81274°W
NOTATIONS: Check-in: 1:00 p.m. Check-out: 11:00 a.m. Coast discount 25%. Rate includes 1 RV, 1 vehicle, 2 adults, any children under 16. Additional charges: Extra adult $5/night, 50 amp $2/night, tax 5% + DMF 2%. No availability Jun, Jul, Aug. Mastercard or Visa required for reservation. Max. RV length: 45 feet. Open: April 15–May 30; September 1–October 15.
WESTERN CANADA MAP: See page 104.

50 amps, pull-through, dump station, laundry, pets/restrictions, Wi-Fi access, playground, picnic tables, hiking trails, horseshoes, golf, shopping, propane, hot showers, fire rings, grocery, rv supplies, firewood

PEACE RIVER

Rendez-Vous RV Park & Storage
950 Woods Road
Peace River, Alberta T8S 1Y9
877-250-4284
support@rvpeaceriver.com
rvpeaceriver.com

RESORT NUMBER: 2416
GOOD SAM RATING: 9/9.5★/7.5
DIRECTIONS: From Jct of AB 2 N & AB 688: Go 1 km (0.5 mi) NE on AB 688. Then 230 m (750 feet) NW on Sunrise Rd. Then 800 m (0.5 mi) W on Sunrise Road S. Then 300 m (0.25 mi) N on Woods Road. Resort on R.
GPS COORDINATES: 56.20773°N/-117.1996°W
NOTATIONS: Check-in: 1:00 p.m. Check-out: Noon. Special 10% discount rate for Coast members. Additional charges: Tax 5%. Drive-ups not accepted. Max. RV length: 45 feet. Open: January 1–December 31.
WESTERN CANADA MAP: See page 104.



VALLEYVIEW

Sherk's RV Park
22362 Township Road 702
Valleyview, Alberta T0H 3N0
780-524-4949; fax: 780-524-4346
skye.dietzen@gmail.com
sherksrvpark.com
RESORT NUMBER: 2392
GOOD SAM RATING: 8.5/10★/10
DIRECTIONS: From E Jct Hwy 43 & Hwy 49: S 0.5 mi on Hwy 43 to Twp Range Rd 702. W 0.6 mi on Range Rd 702. Resort on R.
GPS COORDINATES: 55.05417°N/-117.2983°W
ELEVATION: 2,284 feet
NOTATIONS: Check-in: 11:00 a.m. Check-out: 11:00 a.m. Special Coast discount 10%. Additional charges: Tax 5%. Site includes gravel parking pad, picnic table, full hook-up. Max. RV length: 60 feet. Open: May 1–September 30.
WESTERN CANADA MAP: See page 104.



BRITISH COLUMBIA

CRESTON

Pair-A-Dice RV Park & Campground
1322 Northwest Boulevard Highway 3
Creston, British Columbia V0B 1G6
250-428-2347; res.: 866-223-3423
pairadice@shaw.ca
pairadicepark.com
RESORT NUMBER: 2452
GOOD SAM RATING: 7/9.5★/8
DIRECTIONS: From Jct Hwy 3A & Hwy 3 (W side of town): Go 0.8 km (0.5 mi) E on Hwy 3, park on L.
GPS COORDINATES: 49.11124°N/-116.52311°W
NOTATIONS: Check-in: Noon. Check-out: 11:00 a.m. Special discount rate for Coast members. Additional charges: Add'l adult or child $3/night, cable $3/night, 50 amp $8/night, tax 5%. Coast member discount avail Apr 1-Jun 15, Aug 15-Oct 31. Max. RV length: 65 feet. Open: April 1–June 15; August 15–October 31.
WESTERN CANADA MAP: See page 104.



GRAND FORKS

Riviera RV Park
6331 Highway 3 East
Grand Forks, British Columbia V0H 1H9
250-442-2158; res.: 855-442-2158
reservations@grandforksrivierarvpark.com
grandforksrivierarvpark.com
RESORT NUMBER: 2417
GOOD SAM RATING: 8/9★/7.5
DIRECTIONS: From Jct Hwy 3 & Kettle River Bridge: Go 2 km (1.5 mi) E on Hwy 3. Resort on R.
GPS COORDINATES: 49.02472°N/-118.4193°W
NOTATIONS: Check-in: 24 hours. Check-out: 24 hours. Toll-free reservations number (855) 442-2158. Special discount rate for Coast members. Additional charges: Extra person. Max. RV length: 100 feet. Open: January 1–December 31.
WESTERN CANADA MAP: See page 104.



HOPE

Sunshine Valley RV Resort & Cabins—Holiday Trails Resorts
14850 Alpine Boulevard
Hope, British Columbia V0X 1L5
604-869-0066; fax: 604-869-0040
sunshinevalley@htr.ca
htr.ca
RESORT NUMBER: 2166
GOOD SAM RATING: 9/10★/9
DIRECTIONS: From W on Hwy BC-3: L into Sunshine Valley and onto Alpine Blvd. Park entrance is 28.6 mi. From Manning Park: E on Hwy BC-3 Ex 177. Park entrance is 8.7 mi E of Hope.
GPS COORDINATES: 49.1645°N/-121.3944°W
ELEVATION: 138 feet
NOTATIONS: Check-in: Noon–9:00 p.m. Check-out: Noon. Coast member discount 25% includes 4 people, 50 amp, full hook-ups. Additional charges: Extra person over 5 yrs $4/night, Wi-Fi $3/night, each pet $3/night, firewood, dump station $10, tax 5%. Reservation deposit $7 plus tax at time of booking. Check in noon to 9 p.m. Check out 11 a.m. Max. RV length: 70 feet. Open: January 1–December 31.
WESTERN CANADA MAP: See page 104.





ROSEDALE

Camperland RV Resort & Cabins—Holiday Trails Resorts
53730 Bridal Falls Road
Rosedale, British Columbia V0X 1X1
604-794-7361; fax: 604-794-3756
camperland@htr.ca
htr.ca
RESORT NUMBER: 2044
GOOD SAM RATING: 9.5/8/9
DIRECTIONS: From Hope/Hwy 1: W 21.7 mi, Ex 138. L across overpass to N side of Hwy. Frontage Rd to park, just past waterslide. From Vancouver/Hwy 1: E to Bridal Falls/Ex 135, approx 10 mi past Chilliwack. Frontage Rd to park.
GPS COORDINATES: 49.1882°N/-121.7427°W
NOTATIONS: Check-in: Noon–9:00 p.m. Check-out: 11:00 a.m. Coast member rate 25% discount off nightly rate. Rate includes 4 people, 30 amps, full hook-up. Additional charges: Extra person over 5 yrs $4/night, each pet $3/night, dump station $10, reservation fee $7, Wi-Fi $3/night, tax 5%. Many 50 amp sites available. Max. RV length: 45 feet. Open: April 1–October 31.
WESTERN CANADA MAP: See page 104.



MANITOBA

DOUGLAS

Bry-Mar RV Park and Campground
Site 520 Road 102 (Highway 1)
Douglas, Manitoba R7A 5Y5
204-573-7067
info@brymarrvpark.com
brymarrvpark.com
RESORT NUMBER: 2413
GOOD SAM RATING: 7.5/8.5★/8.5
DIRECTIONS: Ebnd from Jct MB 110 (S) & TC 1: Go 4.9 km (3 mi) E on TC 1, park on L. Wbnd from MB 5 & TC 1: Go 31.9 km (20 mi) W on TC 1, park on R.
GPS COORDINATES: 49.88887°N/-99.80151°W
NOTATIONS: Check-in: Noon. Check-out: 11:00 a.m. Special discount rate for Coast members. Rate includes 2 adults per site, full hook-ups, free Wi-Fi. Additional charges: Extra adult $5/night, tax 5% GST, dump station $21, water fill $21. $8 reservation fee for specific site. Max of 6 people per site. Max. RV length: 60 feet. Open: April 15–September 26.
WESTERN CANADA MAP: See page 104.



LAC DU BONNET

Champagne's RV Park
102 Tinant Road
Lac Du Bonnet, Manitoba R0E 1A0
204-345-2414
champagnesrv@hotmail.com
RESORT NUMBER: 2411
GOOD SAM RATING: 8/9.5★/10
DIRECTIONS: From Jct Hwy 11 & Hwy 313: Go 0.4 km (0.25 mi) W on gravel road.
GPS COORDINATES: 50.28096°N/-96.03726°W
NOTATIONS: Check-in: Noon. Check-out: 11:00 a.m. Special discount rate for Coast members. Rate includes 2 adults per site, full hook-ups. Additional charges: Extra adult $5/night, extra child $5/night, tax 5%. Discount not avail over long holiday weekends. Max. RV length: 60 feet. Open: May 1–October 1.
WESTERN CANADA MAP: See page 104.



OAK LAKE

Aspen Grove Campground
Northwest 25-9-25 West
Oak Lake, Manitoba R0M 1P0
204-855-2260
aspengrovecampground@gmail.com
aspengrovecampground.com
RESORT NUMBER: 2418
GOOD SAM RATING: 8/8★/8
DIRECTIONS: From Jct Hwy 254S & Trans Canada Hwy: Go 3.6 km (2 mi) W on Trans Canada Hwy.
GPS COORDINATES: 49.77177°N/-100.75238°W
NOTATIONS: Check-in: 1:00 p.m. Check-out: 11:00 a.m. 20% discount for Coast members. Additional charges: Wi-Fi $7, tax 5%. No long holiday weekends. Drive-ups not accepted. Max. RV length: 60 feet. Open: May 1–June 26; September 8–September 26.
WESTERN CANADA MAP: See page 104.



PORTAGE LA PRAIRIE

Miller's Camping Resort
29081 Highway 1 East
Portage La Prairie, Manitoba R1N 3C3
204-857-4255
info@millerscampground.com
millerscampground.com
RESORT NUMBER: 2434
GOOD SAM RATING: 8.5/9.5★/10
DIRECTIONS: From town, E 6 mi on Hwy 1, follow signs. Resort on L.
GPS COORDINATES: 49.97557°N/-98.13661°W
NOTATIONS: Check-in: 1:00 p.m. Check-out: Noon. Special discount rate for Coast members. Additional charges: 50 amp $5/night, add'l adult $3/night. Max. RV length: 90 feet. Open: May 1–June 30; September 1–October 9.
WESTERN CANADA MAP: See page 104.



NEW BRUNSWICK

CARAQUET

Camping Colibri
913 Boul des Acadiens Route 11
Caraquet, New Brunswick E1W 1H5
506-727-2222
info@lecolibri.ca
lecolibri.ca
RESORT NUMBER: 2325
GOOD SAM RATING: 10/10★/10
DIRECTIONS: From Caraquet: W end of town on Rte 11. Resort on L.
GPS COORDINATES: 47.7628°N/-65.04816°W
NOTATIONS: Check-in: 2:00 p.m. Check-out: 11:00 a.m. Special discount rate for Coast members. Additional charges: Tax 15%. Discount not avail Jul, Aug, or long holiday weekends. Max. RV length: 75 feet. Open: May 15–September 15.
EASTERN CANADA MAP: See page 106.



DERBY JUNCTION

Enclosure Campground Resort
8 Enclosure Road
Derby Junction, New Brunswick E1V 5B2
506-622-8638; res.: 800-363-1733
enclosurecampground92@gmail.com
enclosurecampground.ca
RESORT NUMBER: 888
GOOD SAM RATING: 8.5/8.5★/8.5
DIRECTIONS: From Rt 8: Ex 163 to NB 108. Just W of Miramichi City. Follow signs to park.
GPS COORDINATES: 46.4067°N/-65.5937°W
NOTATIONS: Check-in: 1:00 p.m.–9:00 p.m. Check-out: Noon. Special discount rate for Coast members. Rate includes 4 people, 30 amp and water. Additional charges: Extra person (over age 19) $5/night, 15% tax. Max. RV length: 45 feet. Open: May 15–October 13.
EASTERN CANADA MAP: See page 106.



HOPEWELL CAPE

Ponderosa Pines Campground
4325 Route 114
Hopewell Cape, New Brunswick E4H 3P1
800-822-8800; fax: 506-734-2978
ponderosa.pines.campground@gmail.com
ponderosapines.ca
RESORT NUMBER: 2379
GOOD SAM RATING: 8.5/10★/9.5
DIRECTIONS: From Jct of Rte 114 & Hopewell Rock Entrance (in town): W 1 mi on Rte 114, campground on L.
GPS COORDINATES: 45.81907°N/-64.59628°W
NOTATIONS: Check-in: 2:00 p.m.–8:00 p.m. Check-out: 11:00 a.m. Coast Member rate $55. Rate includes 2 adults, electric, water, sewer each RV site. Additional charges: Extra adult $10, tax 15%. Not valid July 1 to Sept 1. Max. RV length: 90 feet. Open: May 12–June 30; May 15–October 15.
EASTERN CANADA MAP: See page 106.



POINTE DU CHENE

Ocean Surf RV Park
73 Belliveau Beach Road
Pointe du Chene, New Brunswick E4P 3W2
506-532-5480; res.: 888-532-5480
reservations@oceansurf.ca
oceansurf.ca
RESORT NUMBER: 2346
GOOD SAM RATING: 10/10★/10
DIRECTIONS: From Jct of Hwy 15 & Ex 37 (Parlee Beach Rd-Rte 140), NE 1 mi on Rte 140 to Rte 133, E 0.3 mi to Belliveau Beach Rd, N 0.5 mi, resort on R.
GPS COORDINATES: 46.2296°N/-64.5014°W
NOTATIONS: Check-in: 1:00 p.m. Check-out: 11:00 a.m. Special discount rate for Coast members. Rate includes 2 adults, 1 camping unit. Additional charges: 50 amp $6/night, extra vehicle $6/night, tax 15%. No availability Jul, Aug, and all long holiday weekends. Max. RV length: 75 feet. Open: May 1–June 30; September 1–October 1.
EASTERN CANADA MAP: See page 106.



ST. MARTINS

Century Farm Family Campground
67 Ocean Wave Drive
St. Martins, New Brunswick E5R 2E8
506-833-2357; res.: 866-394-4400
reservecffc@gmail.com
centuryfarmcampground.com
RESORT NUMBER: 1334
GOOD SAM RATING: 8.5/9★/8.5

DIRECTIONS: From Bangor, ME: US 9 or 1 to St Stephen, NB, Canada. Rt 1 to Ex 137A. E of St John to Rt 111. 20 mi past airport to Main St, St Martins. R on Ocean Wave Dr. From Sussex: Ex 198. Rt 111 W. Exit L onto Main St, St Martins.
GPS COORDINATES: 45.3527°N/-65.5436°W
NOTATIONS: Check-in: 1:00 p.m. Check-out: 11:00 a.m. Special discount rate for Coast members, cash only. Rate includes 2 adults and children under 16, 30 amp only. Additional charges: Extra person $5/night, tax 15%. No availability Jul, Aug, and all long holiday weekends. Max. RV length: 80 feet. Open: May 15–September 26.
EASTERN CANADA MAP: See page 106.



WOODSTOCK

Yogi Bear's Jellystone Park New Brunswick
174 Hemlock Street
Woodstock, New Brunswick E7M 4E5
506-328-6287; fax: 506-328-0015
jellystonepark96@gmail.com
jellystoneparknb.com
RESORT NUMBER: 2339
GOOD SAM RATING: 9.5/9.5★/9
DIRECTIONS: From Jct of TCH-2 & Ex 191 (Beardsley Rd), N 0.25 mi on Beardsley Rd to Hemlock St, W 0.25 mi, follow signs. Resort on R.
GPS COORDINATES: 46.13077°N/-67.60752°W
NOTATIONS: Check-in: 1:00 p.m. Check-out: Noon. Coast discount 20% available Jun 1-Jun 15 and Aug 15-Sep 5. Rate includes 2 adults, 2 children under 18 years. Additional charges: Extra adult $15/night, extra child $15/night, 50 amp $3/night, tax 15%. Max. RV length: 80 feet. Open: June 1–September 3.
EASTERN CANADA MAP: See page 106.



NEWFOUNDLAND AND LABRADOR

ROBINSONS

Pirate's Haven RV Park & Chalets
229 Main Road
Robinsons, Newfoundland and Labrador A0N 1V0
709-649-0601
paulandruth@nf.sympatico.ca
pirateshavenadventures.com
RESORT NUMBER: 2378
GOOD SAM RATING: 8.5/10★/9
DIRECTIONS: From Port-Aux-Basques on Hwy 1: Go 100 km to Rte 404, turn L, go 11 km, park on R. From Deer Lake on Hwy 1: Go 168 km to Rte 404, turn R, go 6 km to intersection, turn L, park on L.
GPS COORDINATES: 48.24719°N/-58.78768°W
NOTATIONS: Check-in: 1:00 p.m. Check-out: 11:00 a.m. Special discount rate for Coast members. Rate includes 2 adults, water, 50 amp, sewer. Additional charges: Extra adult $5/night, tax 15%. Max. RV length: 60 feet. Open: May 1–June 30; September 1–October 15.
EASTERN CANADA MAP: See page 106.



NOVA SCOTIA

BADDECK

Adventures East Campground and Cottages
9585 Highway 105
Baddeck, Nova Scotia B0E 1B0
902-295-2417
info@adventureseast.ca
adventures-east.com
RESORT NUMBER: 729
GOOD SAM RATING: 9/10★/9.5
DIRECTIONS: Located on the Trans-Canada Hwy 105. 0.5 mi E of Ex 7 (but still on the Hwy) 5 mi W of Baddeck.
GPS COORDINATES: 46.089°N/-60.8586°W
NOTATIONS: Check-in: 3:00 p.m. Check-out: 11:00 a.m. Coast member rate $33.20-$53.91. Electric and water hook-ups only guaranteed. Sewer hook-ups are space avail only. Wi-Fi access in campground. Max. RV length: 45 feet. Open: May 15–October 15.
EASTERN CANADA MAP: See page 106.



CHETICAMP

Plage St Pierre Beach and Campground
635 ChetiCamp Island Road
Cheticamp, Nova Scotia B0E 1H0
902-224-2112; fax: 902-224-2357
plagestpierre@ns.sympatico.ca
plagestpierrebeachandcampground.com
RESORT NUMBER: 2340
GOOD SAM RATING: 7.5/9★/9.5
DIRECTIONS: From town: S 2.5 mi on Cabot Trail Rd to Cheticamp Island, W 2 mi. Resort on L.
GPS COORDINATES: 46.60778°N/-61.04781°W
NOTATIONS: Check-in: 1:00 p.m. Check-out: 11:00 a.m. Special discount rate for Coast members. Additional charges: Extra person $10/night, extra child $10/night, tax 15%. Discount not avail Jul and Aug. Max. RV length: 60 feet. Open: May 14–June 30; September 1–October 13.
EASTERN CANADA MAP: See page 106.



MARTIN'S RIVER

RayPort Campground
165 Shingle Mill Road
Martin's River, Nova Scotia B0J 2E0
902-627-2678; fax: 902-627-1144
rayport@hotmail.com
rayport.ca
RESORT NUMBER: 2341
GOOD SAM RATING: 8.5/8.5★/9.5
DIRECTIONS: From Jct of Hwy 103 & Ex 10 (Rte 3), S. 0.5 mi on access rd to Rte 3, E 2 mi, follow signs to resort on L.
GPS COORDINATES: 44.48876°N/-64.34227°W
NOTATIONS: Check-in: 1:00 p.m. Check-out: Noon. Special discount rate for Coast members. Rate includes 2 adults, 2 children per site. Additional charges: Extra adult $5/night, tax 15%. Max. RV length: 50 feet. Open: May 10–October 14.
EASTERN CANADA MAP: See page 106.



MELBOURNE

Castle Lake Campground and Cottages
83 Comeaus Hill Road
Melbourne, Nova Scotia B0W 1B0
902-749-1739
castlelakecampground@gmail.com
castlelakecampground.com
RESORT NUMBER: 2342
GOOD SAM RATING: 8.5/10★/10
DIRECTIONS: From Jct of Hwy 103 and Rte 3 (in Yarmouth): Go 2.4 km/1.5 mi S on Rte 3, then 5.5 km/3 mi E on Rte 334, then 4.5 km/2.5 mi E on Melbourne Rd, then 2.2 km/1.25 mi S on Comeaus Hill Rd. Resort on L.
GPS COORDINATES: 43.82492°N/-66.07284°W
NOTATIONS: Check-in: 1:00 p.m. Check-out: 11:00 a.m. Special discount rate for Coast members avail May, Jun, Sep, & Oct. Additional charges: 50 amp $10/night, tax 15%. No availability Jul or Aug. Max. RV length: 80 feet. Open: May 21–October 11.
EASTERN CANADA MAP: See page 106.



SMITHS COVE

Jaggars Point Oceanfront Campground Resort
57 Cross Road
Smiths Cove, Nova Scotia B0S 1S0
902-245-4814
jpcampground@gmail.com
jaggarspoint.com
RESORT NUMBER: 2583
GOOD SAM RATING: 8.5/8.5★/8.5
DIRECTIONS: From Jct Hwy 101 & Hwy 1 (Ex 24): Go 1.4 km (1 mi) W on Hwy 1, then 0.4 km (0.25 mi) W on N Old Post Rd, then 0.3 km (0.25 mi) N on Smiths Cove Cross Rd. Park on R.
GPS COORDINATES: 44.6119°N/-65.71703°W
NOTATIONS: Check-in: 2:00 p.m. Check-out: Noon. Special Coast member rate 20% discount avail May 8-Jun 15 and Sep 15-Oct 15. Rate includes 2 adults per site, full hook-ups. Additional charges: Add'l adult $5/night, tax 15%. Max. RV length: 60 feet. Open: May 8–October 15.
EASTERN CANADA MAP: See page 106.



TRURO

Scotia Pines Campground
1911 Highway 2
Truro, Nova Scotia B0N 1C0
877-893-3666
info@scotiapine.ca
scotiapine.ca
RESORT NUMBER: 2329
GOOD SAM RATING: 9/9★/10
DIRECTIONS: From Jct of Hwy 102 & Ex 12 (Rte 289), E 0.6 mi on Rte 289 to Rte 2, N 2.4 mi. Resort on R.
GPS COORDINATES: 45.28642°N/-63.2894°W
NOTATIONS: Check-in: 1:00 p.m. Check-out: 1:00 p.m. Special discount rate for Coast members avail May 15-Jun 30 & Sep 1-Oct 15. Site rates are for one RV, trailer, or tent per site. Additional charges: Tax 15%. No availability Jul, Aug, or long holiday weekends. Max. RV length: 80 feet. Open: May 15–October 15.
EASTERN CANADA MAP: See page 106.



ONTARIO

ALLISTON

Nicolston Dam Campground and Travellers Park
5140 5th Line Essa
Alliston, Ontario L9R 1V2
705-435-7946
nicolstondam@gmail.com
nicolstondam.com
RESORT NUMBER: 2337
GOOD SAM RATING: 8.5/9.5★/8.5
DIRECTIONS: From Jct Hwy 400 & 89: Go 11 km/7 mi W on Hwy 89. Use Essa as town if using GPS.
GPS COORDINATES: 44.16745°N/-79.80716°W
NOTATIONS: Check-in: 1:00 p.m. Check-out: 11:00 a.m. Special Coast member rate 20% discount. Rate includes 2 adults, 1 RV, 1 kitchen tent, 1 vehicle. Additional charges: Extra adult $10, extra child over 9 years $3, extra vehicle $20, tax 13%. Max. RV length: 45 feet. Open: May 1–October 28.
CENTRAL CANADA MAP: See page 105.



BAINSVILLE

Maplewood Acres RV Park
21848 Concession Road 3
Bainsville, Ontario K0C 1E0
613-347-2130
info@maplewoodacres.com
maplewoodacres.com
RESORT NUMBER: 2362
GOOD SAM RATING: 9/10★/9.5
DIRECTIONS: From Hwy 401 E Ex 825/4th Line Rd (last Ex in ON): 4th Line Rd N for 3 km (1.8 mi). R on Concession Rd 3, park on R.
GPS COORDINATES: 45.22564°N/-74.40518°W
NOTATIONS: Check-in: 1:00 p.m. Check-out: 11:00 a.m. Special discount rate for Coast members. Rate includes 2 adults, 3 children, 1 vehicle, 1 RV, 1 tent per site. Additional charges: Extra adult $8/night, extra child $6/night, tax 13%. No availability Jul, Aug, or long holiday weekends. Max. RV length: 80 feet. Open: May 5–October 9.
CENTRAL CANADA MAP: See page 105.



BRACEBRIDGE

Santa's Whispering Pines Campground
1623 Golden Beach Road
Bracebridge, Ontario P1L 1W8
705-645-5682; fax: 705-645-9791
camping@santasvillage.ca
santasvillage.ca
RESORT NUMBER: 2335
GOOD SAM RATING: 8.5/10★/8.5
DIRECTIONS: From Jct Hwy 11 N and Hwy 118 W: Go 1.5 km/1 mi on Hwy 118 N, then 4 km/2.5 mi W on Santa's Village Road. Resort on R.
GPS COORDINATES: 45.02451°N/-79.36179°W
NOTATIONS: Check-in: 2:00 p.m. Check-out: 11:00 a.m. Special discount rate for Coast members. Rate includes 4 people, 1 sleeping structure, 1 dining structure. Additional charges: Extra adult $5/night, extra child $5/night, tax 13%. Max. RV length: 45 feet. Open: May 19–October 9.
CENTRAL CANADA MAP: See page 105.



CARRYING PLACE

North Shore RV Park
1675 County Road 64
Carrying Place, Ontario K0K 1L0
613-475-2036
nshore@northshorepark.com
northshorepark.com
RESORT NUMBER: 2336
GOOD SAM RATING: 9.5/10★/9.5
DIRECTIONS: From E on Hwy 401: Ex 522 at Hwy 40 (Wooler Rd). Go S until Hwy 40 ends at Hwy 33. Turn R, cross Murray Canal, enter Carrying Place. Turn R at CR 64 at traffic lights. Follow CR 64 for approx 4 km/2.5 mi. Resort on L. From W on Hwy 401: Ex 509 at Hwy 30 S into Brighton. At 2nd light continue on CR 64, cross Murray Canal. Keep L. Resort on R 0.5 km/0.3 mi past golf club.
GPS COORDINATES: 44.03331°N/-77.62472°W
NOTATIONS: Check-in: 2:00 p.m. Check-out: Noon. Special discount rate for Coast members. Rate includes 4 people. Additional charges: Extra adult $6/night, extra child over 4 years $6/night, 50 amp $5/night, Wi-Fi $3/night, tax 13%. Max. RV length: 80 feet. Open: May 1–May 17; September 3–October 15.
CENTRAL CANADA MAP: See page 105.



COBDEN

Bona Vista Campground
18070A Highway 17
Cobden, Ontario K0J 1K0
613-646-2716
bonavistacamp@bell.net
bonavistacampground.ca
RESORT NUMBER: 2431
GOOD SAM RATING: No Rating Available
DIRECTIONS: From Jct CR 8 & Hwy 17: Go 3 km (2 mi) N on Hwy 17, park on R.
GPS COORDINATES: 45.64113°N/-76.88945°W
NOTATIONS: Check-in: 2:00 p.m. Check-out: Noon. Special discount rate for Coast members. Tax 13%. Drive-ups not accepted. Max. RV length: 48 feet. Open: April 15–June 30; September 14–October 30.
CENTRAL CANADA MAP: See page 105.





COMBERMERE

Pine Cliff Resort
21 Allingham Lane
Combermere, Ontario K0J 1L0
888-756-3014
info@pinecliff.com
pinecliff.com
RESORT NUMBER: 2324
GOOD SAM RATING: 8/8.5★/9
DIRECTIONS: From Jct of CR 517 & CR 62: N 2.6 km (1.6 mi) on CR 62 to Pine Cliff Rd. W 0.4 km (0.25 mi). Resort on L.
GPS COORDINATES: 45.3831°N/-77.62529°W
NOTATIONS: Check-in: Noon. Check-out: 11:00 a.m. 2023 Coast rate $70 in off season. Additional charges: Add'l adult, add'l child, 50 amp, tax 13%. Discount not avail weekends and holidays. No tents. Max. RV length: Unlimited. Open: May 8–October 19.
CENTRAL CANADA MAP: See page 105.



DUNNVILLE

Knight's Beach Resort
2190 Lakeshore Road
Dunnville, Ontario N1A 2W8
905-774-4566
info@knightsbeach.com
knightsbeach.com
RESORT NUMBER: 2425
GOOD SAM RATING: 8/9★/9.5
DIRECTIONS: From Jct of Rainham & Reg Rd 50: S 1.9 km (1.2 mi) on Reg Rd 50 to Lakeshore Rd, W 1 km (0.6 mi). Resort on L.
GPS COORDINATES: 42.84447°N/-79.75511°W
NOTATIONS: Check-in: 1:00 p.m. Check-out: 11:00 a.m. Special discount rate for Coast members. Additional charges: Extra person $20, tax 13%. Discount not available long holiday weekends. Drive-ups not accepted. Max. RV length: 45 feet. Open: May 1–June 15; September 15–October 10.
CENTRAL CANADA MAP: See page 105.



EDEN

Red Oak Travel Park
54428 Talbot Line (Highway 3)
Eden, Ontario N0J 1H0
519-866-3504
camp@redoaktravelpark.com
redoaktravelpark.com
RESORT NUMBER: 2426
GOOD SAM RATING: 8/8★/8
DIRECTIONS: From Jct of Hwy 3 & Culloden Rd: W 0.4 km (0.25 mi) on Hwy 3. Resort on L.
GPS COORDINATES: 42.79233°N/-80.8338°W
NOTATIONS: Check-in: 1:00 p.m. Check-out: 11:00 a.m. Special Coast member rate 20% discount. Additional charges: Tax 13%. Drive-ups not accepted. Max. RV length: 55 feet. Open: May 1–June 15; September 3–October 30.
CENTRAL CANADA MAP: See page 105.



GERALDTON

Wild Goose Lake Campground
8 Kueng's Road
Geraldton, Ontario P0T 1M0
866-465-4404
wildgooselake@yahoo.ca
wildgooselakecampground.com
RESORT NUMBER: 2363
GOOD SAM RATING: 7/8★/8.5
DIRECTIONS: From Jct of Hwy 11 & CR 584: W 19.3 km (12 mi) on Hwy 11 to Kueng's Rd, N 1.2 km (0.75 mi), campground on L. Once on Kueng's Rd stay right past resort with similar name.
GPS COORDINATES: 49.71114°N/-87.18449°W
NOTATIONS: Check-in: Noon. Check-out: 11:00 a.m. Coast member rate 10% discount. Rate includes 2 adults, water, electric & sewer. Additional charges: Tax 13%. Max. RV length: 110 feet. Open: May 15–September 30.
CENTRAL CANADA MAP: See page 105.



GOLDEN LAKE

Golden Lake Campground
13685 Highway 60
Golden Lake, Ontario K0J 1X0
613-757-0018
inquiry@goldenlakepark.ca
goldenlakepark.ca
RESORT NUMBER: 2430
GOOD SAM RATING: 8/8★/8
DIRECTIONS: From Jct Hwy 30 and Hwy 60: 12.4 km (7 mi) W on Hwy 60. Resort on L.
GPS COORDINATES: 45.60154°N/-77.38323°W
NOTATIONS: Check-in: 1:00 p.m. Check-out: 11:00 a.m. Special discount rate for Coast members. Rates are for 2 adults, dependant children (under 18) and 1 vehicle. Extra guests and extra vehicles permitted for a fee. Tax 13%. Coast rate not avail long holiday weekends. Drive-ups not accepted. Max. RV length: 45 feet. Open: May 20–June 14; September 10–October 10.
CENTRAL CANADA MAP: See page 105.



HANOVER

Saugeen Springs RV Park
173844 Mulock Road, RR#3
Hanover, Ontario N4N 3B9
519-369-5136; res.: 888-241-2686
saugeenspringspark@gmail.com
saugeenspringspark.com
RESORT NUMBER: 2333
GOOD SAM RATING: 8.5/8.5★/10
DIRECTIONS: From Hanover: S on 11th Ave toward 10th St/Grey County Rd 4. L at 1st cross street on 10th St/Grey County Rd 4. L on Mulock Rd. Resort on L.
GPS COORDINATES: 44.2118°N/-80.9179°W
NOTATIONS: Check-in: 2:00 p.m. Check-out: Noon. Special discount rate for Coast members. Rate includes 2 adults, 4 children (to age 17 years), 1 RV, 1 dining tent, 1 vehicle. Additional charges: Add'l adult, Wi-Fi, tax 13%. Max. RV length: 45 feet. Open: April 1–November 10.
CENTRAL CANADA MAP: See page 105.



IGNACE

Davy Lake Campground
400 Davy Lake Road
Ignace, Ontario P0T 1T0
877-374-3113; fax: 807-934-0036
smorin@davylakecampground.com
davylakecampground.com
RESORT NUMBER: 2368
GOOD SAM RATING: 8.5/10★/9.5
DIRECTIONS: From Jct of Hwy 17 & Hwy 599: W 0.5 km (0.3 mi) on Hwy 17 to Davy Lake Rd, SW 0.8 km (0.5 mi), campground on L.
GPS COORDINATES: 49.41009°N/-91.65237°W
NOTATIONS: Check-in: 4:00 p.m. Check-out: 11:00 a.m. Special discount rate for Coast members. Rate includes 2 adults, electric, city water, sewer. Additional charges: Extra adult $5/night, tax 13%. Max. RV length: 100 feet. Open: May 15–September 30.
CENTRAL CANADA MAP: See page 105.



JOHNSTOWN

Grenville Park Camping and RV Park
2323 County Road 2
Johnstown, Ontario K0E 1T1
613-925-5055
contact-us@gocampgrenvillepark.com
gocampgrenvillepark.com
RESORT NUMBER: 2432
GOOD SAM RATING: 6.5/8.5★/8.5
DIRECTIONS: From Jct of Hwys 401 & 16/416, Ebnd on Hwy 401 (Ex 721B); or Wbnd on Hwy 401 (Ex 721); or Sbnd on Hwy 416 (Ex 1): S 3 km (1.9 mi) on Hwy 16/416 to Hwy 2, E 1 km (0.6 mi). Park on R.
GPS COORDINATES: 44.74954°N/-75.45465°W
NOTATIONS: Check-in: 1:00 p.m. Check-out: Noon. 2023 Coast rate $50-$57. Wi-Fi at rec hall only. Site includes 4 adults max, total 6 people. Additional charges: Tax 13%. Sat-Thu check-in from 1 p.m.-5 p.m. Fri check-in from 1 p.m.-8 p.m. Max. RV length: 45 feet. Open: May 1–June 15; September 8–October 15.
CENTRAL CANADA MAP: See page 105.



KINCARDINE

Aintree Trailer Park
2435 Huron Concession 12 Road
Kincardine, Ontario N2Z 2X3
877-396-8533
aintreepark@hotmail.com
aintreepark.com
RESORT NUMBER: 2421
GOOD SAM RATING: 8/8★/9
DIRECTIONS: From Jct Hwy 21 & Hwy 9: SW 3.2 km (2 mi) on Hwy 21 to Conc #12, NW 1.9 km (1.2 mi). Resort on L.
GPS COORDINATES: 44.14894°N/-81.66752°W
NOTATIONS: Check-in: 1:30 p.m. Check-out: 1:00 p.m. Coast member rate 20% discount avail Apr 15-Jun 29 & Sep 6-Oct 10. Additional charges: Extra adult $12/night. Max. RV length: 40 feet. Open: April 15–October 10.
CENTRAL CANADA MAP: See page 105.



MARMORA

Heritage Trails Campground
178 KOA Campground Road, RR2
Marmora, Ontario K0K 2M0
800-792-0223; res.: 613-472-2233
reservations@heritagetrailscampground.com
heritagetrailscampground.com
RESORT NUMBER: 2436
GOOD SAM RATING: 9/9★/8.5
DIRECTIONS: From Jct of Hwy 62 & Hwy 7 (in Madoc): W 8 km (4.8 mi) on Hwy 7 to KOA Campground Rd. S 1 km (0.5 mi). Resort on R.
GPS COORDINATES: 44.48864°N/-77.62587°W
NOTATIONS: Check-in: 2:00 p.m. Check-out: 11:00 a.m. Special 10% discount rate for Coast members, must present member card at check-in. Additional charges: Tax 13%, Wi-Fi. Drive-ups accepted. Max. RV length: 60 feet. Open: April 29–October 16.
CENTRAL CANADA MAP: See page 105.



MATTAWA

Sid Turcotte Park
750 Mattawan Street
Mattawa, Ontario P0H 1V0
705-744-5375; fax: 705-744-1081
stp@sidturcottepark.com
sidturcottepark.com
RESORT NUMBER: 2323
GOOD SAM RATING: 8/8.5★/9.5
DIRECTIONS: From Jct of Hwy 17 & Turcotte Park Rd: N 0.3 km (0.2 mi) on Turcotte Park Rd to Mattawan St. E 46 meters (50 yds). Resort on L.
GPS COORDINATES: 46.3118°N/-78.7156°W
NOTATIONS: Check-in: 11:00 a.m. Check-out: 11:00 a.m. Special discount rate for Coast members. Site includes electric, water, sewer, 2 adults and children under 18. Additional charges: Add'l adult, add'l vehicle, tax 13%. Max. RV length: 60 feet. Open: May 11–October 6.
CENTRAL CANADA MAP: See page 105.



MILLER LAKE

Summer House Park
197 Miller Lake Shore Road
Miller Lake, Ontario N0H 1Z0
519-795-7712; res.: 800-265-5557
info@summerhousepark.ca
summerhousepark.ca
RESORT NUMBER: 2358
GOOD SAM RATING: 8.5/10★/10
DIRECTIONS: From Hwy 6: Follow Hwy 6 N to Miller Lake Rd. Turn R (E) on Miller Lake Rd, go 3.2 km (2 mi) to end, park on L.
GPS COORDINATES: 45.09863°N/-81.40217°W
NOTATIONS: Check-in: 2:00 p.m. Check-out: 1:00 p.m. Special discount rate for Coast members. Rate includes 2 adults, 1 vehicle, 1 camping unit, water, electric and sewer hook-ups. Additional charges: Extra adult $5/night, extra vehicle $5/night, tax 13%. No availability Jul 1 to Labor Day. Max. RV length: 60 feet. Open: May 1–June 30; September 5–October 16.
CENTRAL CANADA MAP: See page 105.





MONO

Primrose Park
635687 Highway 10
Mono, Ontario L9V 0Z8
519-925-2848
primrosepark@outlook.com
primrosepark.ca
RESORT NUMBER: 2410
GOOD SAM RATING: 8/9/8.5
DIRECTIONS: From Jct of Hwys 89 & 10, S 0.4 km (0.25 mi) on Hwy 10. Park on L.
GPS COORDINATES: 44.08821°N/-80.13763°W
NOTATIONS: Check-in: 1:00 p.m. Check-out: Noon. Special discount rate for Coast members. Rate includes 2 adults per site, kids under 12, full hook-up. Additional charges: Extra adult $5/night, tax 13%. Quiet time 11 p.m.-7 a.m. No firewood permitted from outside park. Max. RV length: 45 feet. Open: May 1–October 14.
CENTRAL CANADA MAP: See page 105.



MORRISBURG

Upper Canada Campground
13390 Upper Canada Road
Morrisburg, Ontario K0C 1X0
613-543-2201
info@uppercanadacampground.com
uppercanadacampground.com
RESORT NUMBER: 2321
GOOD SAM RATING: 8/9★/9.5
DIRECTIONS: From Ottawa: Hwy 31 or Hwy 416 S to Hwy 401. E to Ex 758. N 0.25 mi. From Toronto: Hwy 401 E to Ex 758. N 0.25 mi. From Montreal: Hwy 401 W to Ex 758. N 0.25 mi.
GPS COORDINATES: 44.95336°N/-75.11371°W
NOTATIONS: Check-in: 2:00 p.m. Check-out: 11:00 a.m. Special discount rate for Coast members. Additional charges: 50 amp, add'l adult, showers, tax 13%. Age of RV must be 20 yrs or newer. Guests must be 25 yrs or older. Local firewood only. Weekends require minimum stay. Max. RV length: 45 feet. Open: May 1–September 19.
CENTRAL CANADA MAP: See page 105.



NIAGARA FALLS

Campark Resorts Family Camping & RV Resort
9387 Lundy's Lane
Niagara Falls, Ontario L2E 6S4
877-226-7275
info@campark.com
campark.com
RESORT NUMBER: 2427
GOOD SAM RATING: 8.5/9★/9
DIRECTIONS: Sbnd Jct of QEW & Ex 30B: W 0.16 km (0.1 mi) to Montrose Rd, S 0.8 km (0.5 mi) to Lundy's Ln, W 2.6 km (1.6 mi). Resort on R. From Nbnd: Jct of QEW & McLeod Rd (Ex 27): W 0.5 km (0.3 mi) on McLeod Rd to Montrose Rd, N 2 km (1.3 mi) to Lundy's Ln, W 2.6 km (1.6 mi). Resort on R.
GPS COORDINATES: 43.08631°N/-79.15514°W
NOTATIONS: Check-in: 1:00 p.m. Check-out: 11:00 a.m. Special Coast member rate 20% discount. Additional charges: Extra adult $6/night, extra child $4/night, tax 13%. Discount not avail long holiday weekends. Drive-ups not accepted. Max. RV length: 45 feet. Open: May 1–June 15; September 1–October 30.
CENTRAL CANADA MAP: See page 105.



NIAGARA FALLS

Riverside Park Motel & Campground
13541 Niagara Parkway
Niagara Falls, Ontario L2E 6S6
905-382-2204
camp@riversidepark.net
riversidepark.net
RESORT NUMBER: 2424
GOOD SAM RATING: 8/9★/10
DIRECTIONS: Nbnd from Peace Bridge: N 11.7 km (7.25 mi) on QEW to Netherby Rd (RR 25) Ex 12, E 1.3 km (0.8 mi) to Niagara Pkwy, N 0.4 km (0.25 mi). Resort on L.
GPS COORDINATES: 42.98485°N/-79.02689°W
NOTATIONS: Check-in: 1:00 p.m. Check-out: 11:00 a.m. Special 10% discount for Coast members. Additional charges: Extra adult $7/night, extra child $3/night, Wi-Fi $2/night, 50 amp $5/night, dump station $10, tax 13%. Discount not avail long holiday weekends. Drive-ups not accepted. Max. RV length: 45 feet. Open: May 1–May 31; October 1–October 10.
CENTRAL CANADA MAP: See page 105.



NIAGARA FALLS

Scott's Family RV Park
8845 Lundy's Lane
Niagara Falls, Ontario L2H 1H5
905-356-6988; res.: 800-649-9497
scottscamping@outlook.com
campingatscotts.com
RESORT NUMBER: 2322
GOOD SAM RATING: 8/9.5★/8
DIRECTIONS: From S Jct QEW and Ex 30B: W 0.1 mi to Montrose Rd. S 0.5 mi to Lundy's Ln. W 1.2 mi. Resort on R. From N Jct QEW and McLeod Rd (Ex 27): W 0.3 mi on McLeod Rd to Montrose Rd. N 1.3 mi to Lundy's Ln. W 1.2 mi. Resort on R.
GPS COORDINATES: 43.08843°N/-79.14705°W
NOTATIONS: Check-in: 1:00 p.m. Check-out: 11:00 a.m. Special discount rate for Coast members. Site includes water, sewer and electric. Additional charges: Add'l adult, add'l child, tax 13%. Discount not avail weekends and holidays. Max. RV length: 60 feet. Open: May 1–October 30.
CENTRAL CANADA MAP: See page 105.



NIAGARA FALLS

Yogi Bear's Jellystone Park Niagara Falls, Canada
8676 Oakwood Drive
Niagara Falls, Ontario L2G 0J2
800-263-2570; fax: 905-374-4493
yogibear@jellystoneniagara.ca
jellystoneniagara.ca
RESORT NUMBER: 2319
GOOD SAM RATING: 9/10★/9.5
DIRECTIONS: From Jct QEW & McLeod Rd (Ex 27): E 200 yds on McLeod Rd to Oakwood Dr. S 1.5 mi. Resort is the last driveway on the L side of the road, past the car dealerships & landscaping businesses.
GPS COORDINATES: 43.051°N/-79.12155°W
NOTATIONS: Check-in: 3:00 p.m. Check-out: 11:00 a.m. Special discount rate for Coast members. Site includes 2 adults, 1 RV, 1 car. Additional charges: Extra adult, children (3-17), Wi-Fi, tax 13%. No tents. Minimum stay required, deposit required. Rental units available. Trip Points not accepted. Contact resort directly. Max. RV length: 80 feet. Open: April 29–June 14; September 3–October 13.
CENTRAL CANADA MAP: See page 105.



NIPIGON

Stillwater Park Campground
358 Highway 11-17
Nipigon, Ontario P0T 2J0
807-887-3701
info@stillwaterpark.ca
stillwaterpark.ca
RESORT NUMBER: 2361
GOOD SAM RATING: 7/7.5★/8.5
DIRECTIONS: From town: W 2.6 km (1.6 mi) on TCH 11-17, campground on R. From E: 106 km (66 mi) E of Thunder Bay, campground on L.
GPS COORDINATES: 49.01191°N/-88.31826°W
NOTATIONS: Check-in: 1:00 p.m.–8:00 p.m. Check-out: Noon. 2023 Coast discount 20%. Rate includes 2 adults, 3 children up to 12 years. Additional charges: Extra adult $5/night, extra child $5/night, 50 amp $9/night, tax 13%. Max. RV length: 80 feet. Open: May 1–October 1.
CENTRAL CANADA MAP: See page 105.



OTTAWA

Camp Hither Hills
5227 Bank Street
Ottawa, Ontario K1X 1H2
613-822-0509; fax: 613-822-0196
info@ottawarvparks.ca
ottawarvparks.ca
RESORT NUMBER: 2320
GOOD SAM RATING: 9/10★/9
DIRECTIONS: From E Jct Hwy 417 & 416S (Ex 131): S 11 mi on 416S to Bankfield Rd (Ex 57). E 2.8 mi to Manotick Main St. SE 0.2 m to Bridge St. NE 6.8 mi to Bank St. NW 0.8 mi. Resort on R.
GPS COORDINATES: 45.2908°N/-75.5753°W
NOTATIONS: Check-in: 1:00 p.m. Check-out: 11:00 a.m. Special discount rate for Coast members. Additional charges: Showers, 50 amp, add'l adult, add'l child, tax 13%. Site includes full hook-up. Staff bilingual. Minimum stay required on weekends. Not avail long holiday weekends. Max. RV length: 45 feet. Open: April 15–October 30.
CENTRAL CANADA MAP: See page 105.



OWEN SOUND

Sunny Valley Park Family Camping & Recreation
62703 Sunny Valley Road
Owen Sound, Ontario N4K 5N6
519-794-3297
info@sunnyvalleypark.com
sunnyvalleypark.com
RESORT NUMBER: 2420
GOOD SAM RATING: No Rating Available
DIRECTIONS: From Jct Hwy 10 & Hwy 6: Go 10 km (6 mi) S on Hwy 6, then 0.7 km (0.5 mi) W on Sunny Valley Rd.
GPS COORDINATES: 44.48982°N/-80.92151°W
NOTATIONS: Check-in: 1:00 p.m. Check-out: 11:00 a.m. Special discount rate for Coast members. Additional charges: Extra adult $10/night, Wi-Fi $7/night, tax 13%. Drive-ups not accepted. Max. RV length: 40 feet. Open: May 1–June 15; September 8–October 10.
CENTRAL CANADA MAP: See page 105.



PETERBOROUGH

Anchor Bay Camp
197 Anchor Bay Road
Peterborough, Ontario K9J 6X2
705-657-8439
info@anchorbaycamp.net
anchorbaycamp.net
RESORT NUMBER: 2433
GOOD SAM RATING: No Rating Available
DIRECTIONS: From Jct of Hwy 36 & 23 & Lakehurst Rd (in Buckhorn): SW 14.5 km (9 mi) on Lakehurst Rd, follow signs to resort on R.
GPS COORDINATES: 44.49961°N/-78.43151°W
NOTATIONS: Check-in: 1:00 p.m. Check-out: 11:00 a.m. Special discount rate for Coast members. Additional charges: Add'l adult $20/night, tax 13%. Discount not avail long holiday weekends. Drive-ups not accepted. Max. RV length: 45 feet. Open: May 15–June 15; September 10–October 14.
CENTRAL CANADA MAP: See page 105.



PICTON

Smugglers Cove RV Resort
3187 County Road 13, RR 3
Picton, Ontario K0K 2T0
613-476-4125
smugglerscoverv@outlook.com
smugglerscove.ca
RESORT NUMBER: 2435
GOOD SAM RATING: 8/8.5★/9
DIRECTIONS: From Jct of CR-17 & CR-10: SE 4.5 km (2.8 mi) on CR-10 to CR-13, S 5.4 km (3.4 mi). Resort on L.
GPS COORDINATES: 43.93485°N/-77.01492°W
NOTATIONS: Check-in: 12:30 p.m.–8:00 p.m. Check-out: Noon. Special Coast member rate 10% discount. Additional charges: Add'l adult $10/night, tax 13%. Discount not avail long holiday weekends. Drive-ups not accepted. Max. RV length: 40 feet. Open: May 1–June 15; September 9–October 10.
CENTRAL CANADA MAP: See page 105.



RIDGEWAY

Windmill Point Park and Campground
2409 Dominion Road
Ridgeway, Ontario L0S 1N0
888-977-8888
info@windmillpointpark.com
windmillpointpark.com
RESORT NUMBER: 2422
GOOD SAM RATING: 7.5/7/8.5
DIRECTIONS: From Jct QEW & Thompson Rd (1 mi N of Peace Bridge): Go 0.5 mi S on Thompson Rd, 2.5 mi W on Hwy 3, then 1.25 mi S on Stonemill Rd (Reg Rd 120), then 0.25 mi W on Dominion Rd, then 0.25 mi S on paved road.
GPS COORDINATES: 42.88306°N/-79.00467°W
NOTATIONS: Check-in: 1:00 p.m. Check-out: 11:00 a.m. Special discount rate for Coast members. Additional charges: Extra adult $27, extra child $15, tax 13%. Discount not avail long holiday weekends. Drive-ups not accepted. Max. RV length: 45 feet. Open: May 1–June 15; September 3–October 14.
CENTRAL CANADA MAP: See page 105.



SAULT STE MARIE

Glenview Cottages & Campground
2611 Great Northern Road
Sault Ste Marie, Ontario P6A 5K7
705-759-3436; fax: 705-759-9060
info@glenviewcottages.com
glenviewcottages.com
RESORT NUMBER: 2360
GOOD SAM RATING: 9/9★/8.5
DIRECTIONS: From Jct of International Bridge & Queen St W: W 259 meters (850 ft) on Queen St W to Carmens Way, N 2.3 km (1.4 mi) to Second Line, E 2.1 km (1.3 mi) to Great Northern Rd/ Hwy 17 N, N 8.1 km (5 mi), campground on L.
GPS COORDINATES: 46.6015°N/-84.2947°W
NOTATIONS: Check-in: 3:00 p.m. Check-out: 11:00 a.m. Special discount rate for Coast members. Rate includes 2 adults per site. Additional charges: Extra adult $5/night, tax 13%. Max. RV length: 50 feet. Open: May 15–October 15.
CENTRAL CANADA MAP: See page 105.



SPRAGGE

Serpent River Campground
4696 Highway 17 West
Spragge, Ontario P0R 1K0
705-849-2210; fax: 705-849-2211
mail@serpentrivercampground.com
serpentrivercampground.com
RESORT NUMBER: 2359
GOOD SAM RATING: 8.5/9.5★/9.5
DIRECTIONS: From Jct of Hwys 17 & 108: W 2.3 km (1.4 mi) on Hwy 17, campground on L.
GPS COORDINATES: 46.21069°N/-82.60069°W
NOTATIONS: Check-in: 1:00 p.m. Check-out: 11:00 a.m. Special 20% discount rate for Coast members not avail Jul, Aug, or long holiday weekends. Rate includes 2 adults per site. Additional charges: Extra adult $10/night, extra child $5/night, tax 13%. Max. RV length: 90 feet. Open: May 1–October 8.
CENTRAL CANADA MAP: See page 105.



STURGEON FALLS

Sturgeon Falls KOA
818 Lalande Road
Sturgeon Falls, Ontario P2B 2V4
705-753-5759; res.: 800-562-7798
sturgeonfalls@koa.com
koa.com/campgrounds/sturgeon-falls
RESORT NUMBER: 2357
GOOD SAM RATING: 8/9.5★/9.5
DIRECTIONS: From town: Hwy 17 (S) to Leblanc Rd 2 km (1.8 m), to Lalande Rd 1 km (0.6 m), resort on L.
GPS COORDINATES: 46.3495°N/-79.96832°W
NOTATIONS: Check-in: 1:00 p.m. Check-out: 11:00 a.m. Special discount rate for Coast members. Rate includes up to 2 adults and 2 children, full hook-up, waterfront deluxe patio site. Additional charges: Extra adult $5/night, extra child $3/night, extra vehicle $5/night, tax 13%. No discount avail Jun 15-Sep 5. Max. RV length: 110 feet. Open: May 14–October 10.
CENTRAL CANADA MAP: See page 105.



WYOMING

Country View Motel & RV Camping Resort
4569 London Line
Wyoming, Ontario N0N 1T0
519-845-3394
george.rosema@gmail.com
countryviewmotelandrvresort.com
RESORT NUMBER: 2334
GOOD SAM RATING: 8.5/10★/9.5
DIRECTIONS: From Jct of Hwy 402 & Hwy 21 (Ex 25): S 1.2 km (0.75 mi) on Hwy 21 to CR 22 (London Line). E 91 meters (300 ft). Resort on R.
GPS COORDINATES: 42.97945°N/-82.11344°W
NOTATIONS: Check-in: 2:00 p.m. Check-out: 11:00 a.m. Special discount rate for Coast members. Additional charges: Wi-Fi, firewood, tax 13%. Not available Jul, Aug, and long holiday weekends. Max. RV length: 75 feet. Open: April 21–June 30; September 1–October 23.
CENTRAL CANADA MAP: See page 105.



PRINCE EDWARD ISLAND

BORDEN-CARLETON

Borden/Summerville KOA
23714 Trans Canada Highway
Borden-Carleton, Prince Edward Island C0B 1X0
902-855-3492; res.: 844-734-9644
koa.borden@gmail.com
koa.com/campgrounds/borden
RESORT NUMBER: 2330
GOOD SAM RATING: 9.5/9.5★/10
DIRECTIONS: From town, NE 1.25 mi on Hwy 1. Resort on L.
GPS COORDINATES: 46.2543°N/-63.6732°W
NOTATIONS: Check-in: 2:00 p.m. Check-out: 11:00 a.m. Special discount rate for Coast members. Additional charges: Add'l adult, add'l child, tax 15%. No availability Jul, Aug, or long holiday weekends. Max. RV length: 85 feet. Open: May 21–October 1.
EASTERN CANADA MAP: See page 106.



CAVENDISH

Marco Polo Land
7406 Route 13
Cavendish, Prince Edward Island C0A 1N0
902-963-2352; fax: 902-963-2384
questions@marcopololand.com
marcopololand.com
RESORT NUMBER: 2345
GOOD SAM RATING: 8.5/10★/10
DIRECTIONS: From Jct of Rtes 6 & 13: S 0.5 mi on Rte 13, resort on L.
GPS COORDINATES: 46.4834°N/-63.37547°W
NOTATIONS: Check-in: Noon. Check-out: 11:30 a.m. Coast rate $38/night. Rate includes 4 persons, 1 camping unit, 1 vehicle. Additional charges: 50 amp $5/night, tax 15%. No availability Jul, Aug, or long holiday weekends. Max. RV length: 80 feet. Open: May 29–June 16; September 11–October 9.
EASTERN CANADA MAP: See page 106.



DARNLEY

Twin Shores Camping Area
702 Lower Darnley Road
Darnley, Prince Edward Island C0B 1M0
902-836-4142; res.: 877-734-2267
info@twinshores.com
twinshores.com
RESORT NUMBER: 2370
GOOD SAM RATING: 8.5/9★/10
DIRECTIONS: In Kensington: From Jct of Hwy 2 & Rte 20, N 10 mi on Rte 20 to Lower Darnley Rd, W 2.5 mi to property.
GPS COORDINATES: 46.56299°N/-63.66493°W
NOTATIONS: Check-in: 1:00 p.m. Check-out: 11:00 a.m. Special 25% discount rate for Coast members avail Jun 1-22, Sep 11-30. Rate includes 2 adults, up to 4 children, 1 vehicle + HST. Additional charges: Extra adult $10/night, extra child $7/night, extra vehicle $10/night, tax 15%. No discount avail Jun 25-Sep 10. Max. RV length: 75 feet. Open: June 1–October 1.
EASTERN CANADA MAP: See page 106.



QUEBEC

LEVIS

Camping Transit
600 Chemin St. Roch
Levis, Quebec G6Y 0W3
418-838-0948
info@campingtransit.com
campingtransit.com
RESORT NUMBER: 2350
GOOD SAM RATING: 9.5/10★/10
DIRECTIONS: From Jct of Hwy 20 & Ex 330 (Rte Lallemand/Chemin St-Roch): E 2.5 mi on Chemin St-Roch, follow signs, resort on L. From Jct of Hwy 20 & Exit 337 (Rte 279): S 0.5 mi on Rte 279 to Chemin St-Roch Rd, W 2 mi, resort on R.
GPS COORDINATES: 46.81218°N/-71.05149°W
NOTATIONS: Check-in: 1:00 p.m. Check-out: Noon. Special 30% discount rate for Coast members. Rate includes 2 adults, 2 children per site. Additional charges: Extra adult $6/night, extra child $3/night, Wi-Fi $2.60/night, tax 15%. Discount available Apr 26-Jun 13 & Sep 13-Oct 22. No discount long holiday weekends. Bilingual resort. Max. RV length: 75 feet. Open: April 15–June 30; September 1–October 30.
EASTERN CANADA MAP: See page 106.



MELBOURNE

Camping Melbourne Estrie
1185 Chemin du Camping
Melbourne, Quebec J0B 2B0
819-826-6222
campingmelbourne@hotmail.com
campingmelbourne.com
RESORT NUMBER: 2548
GOOD SAM RATING: 9.5/10★/10
DIRECTIONS: From Jct of Hwy 55 & Ex 85 (Rte 243), N 1.5 mi on Rte 243 to Belmont St, W 0.6 mi. Park on R.
GPS COORDINATES: 45.6533°N/-72.16031°W
NOTATIONS: Check-in: 1:00 p.m. Check-out: 1:00 p.m. Special Coast member 10% discount avail May, Jun, Aug and Sep. Full hook-up sites avail May, Jun, Sep and Oct. Rate includes 2 adults per site. Additional charges: Tax 15%. Max. RV length: 40 feet. Open: May 10–September 15.
EASTERN CANADA MAP: See page 106.



SAINT-ANTONIN

Camping Chez Jean
434-A Principale
Saint-Antonin, Quebec G0L 2J0
418-862-3081
info@campingchezjean.com
campingchezjean.com
RESORT NUMBER: 2555
GOOD SAM RATING: 9/10★/9.5
DIRECTIONS: From Jct of Rte 185 & St Antonin Ex, Go 2.3 mi W on Rue Principale, follow signs. Park on R.
GPS COORDINATES: 47.75024°N/-69.49055°W
NOTATIONS: Check-in: 1:00 p.m. Check-out: 1:00 p.m. Coast discount 10%. Rate includes 2 adults and 4 children per site, full hook-ups. Additional charges: Add'l adult $6/night, add'l child $6/night, tax 15%. Max. RV length: 43 feet. Open: May 19–September 30.
EASTERN CANADA MAP: See page 106.



SAINT-PHILIPPE

Camping la Cle des Champs RV Resort
415 Montee St. Claude
Saint-Philippe, Quebec J0L 2K0
450-659-3389
info@campinglacledeschamps.com
campinglacledeschamps.com
RESORT NUMBER: 2549
GOOD SAM RATING: 10/10★/10
DIRECTIONS: From Jct of Hwy 30 & Ex 104 (Rte 104), E 1.7 mi on Rte 104 to Rang St-Raphael, S 2 mi to Montee St-Claude, W 0.5 mi. Park on R.
GPS COORDINATES: 45.36198°N/-73.4466°W
NOTATIONS: Check-in: 2:00 p.m. Check-out: 1:00 p.m. Special Coast member discount 15% includes 2 adults per site, full hook-ups. Additional charges: Add'l adult $7.50/night, add'l child $4.50/night, tax 14.75%. Max. RV length: 38 feet. Open: April 3–October 22.
EASTERN CANADA MAP: See page 106.

50 amps, pull-through, dump station, laundry, pets/restrictions, Wi-Fi access, playground, picnic tables, hiking trails, horseshoes, group activities, recreation hall, outdoor pool, game room, fitness, hot showers, grocery, firewood, ice

ST BARTHELEMY

Camping du Vieux Moulin
2780 Rue Buteau
St Barthelemy, Quebec J0K 1X0
450-885-3591
reservation@campingduvieuxmoulin.ca
campingduvieuxmoulin.com
RESORT NUMBER: 2550
GOOD SAM RATING: 8.5/10★/9
DIRECTIONS: From Jct of Hwy 40 & Ex 155, N 5 mi on Ex rd (Mtee St-Laurent-Mtee Des Laurentides) to St-Joachim Rd, E 1 mi. Follow signs to park.
GPS COORDINATES: 46.22409°N/-73.13798°W
NOTATIONS: Check-in: 1:00 p.m. Check-out: 1:00 p.m. Special Coast member 10% discount includes 2 adults and 2 children per site, full hook-ups. Additional charges: Add'l adult $7.50/night, add'l child $7.50/night, tax 15%. Max. RV length: 42 feet. Open: May 15–October 10.
EASTERN CANADA MAP: See page 106.

30 amps, dump station, laundry, pets/restrictions, Wi-Fi access, picnic tables, restaurant/snack bar, horseshoes, recreation hall, boating, basketball, tennis, hot showers, fire rings, firewood, ice

WEST BROME

NEW **Camping Vallee Bleue**
50 Haman
West Brome, Quebec J0E 2P0
450-263-4804
campingvalleebleue@videotron.ca
campingvalleebleue.ca
RESORT NUMBER: 2620
GOOD SAM RATING: 9.5/10★/9.5
DIRECTIONS: From Jct of Hwy 10 & Ex 74 (Pierre Laporte Rd/Rte 241), S 11.5 mi on Pierre Laporte Rd/Rte 241 to Rtes 104E, 139S, 241S, E 0.6 mi on Rte 104 to Rue Haman, S 0.25 mi. Park on E.
GPS COORDINATES: 45.19939°N/-72.68708°W
NOTATIONS: Check-in: 1:00 p.m. Check-out: 11:00 a.m. Special Coast member discount 15% avail May 1-Jun 10 and Sep 18-Oct 16. Rate includes 2 adults. Max. RV length: Unlimited. Open: May 15–October 15.
EASTERN CANADA MAP: See page 106.

30 amps, pull-through, laundry, pets/restrictions, Wi-Fi access, playground, picnic tables, restaurant/snack bar, hiking trails, horseshoes, recreation hall, boating, outdoor pool, tourist attraction, hot showers, fire rings, tenting, firewood, ice

SASKATCHEWAN

INDIAN HEAD

Indian Head Campground
1100 McKay Street
Indian Head, Saskatchewan S0G 2K0
855-695-3635
indianheadcampground@sasktel.net
indianheadcampground.ca
RESORT NUMBER: 2415
GOOD SAM RATING: 9/10★/9.5
DIRECTIONS: From Jct Hwy 1 and E entrance to Indian Head: N (across railway tracks) 0.2 mi. Resort on L.
GPS COORDINATES: 50.53058°N/-103.65674°W
NOTATIONS: Check-in: 1:00 p.m. Check-out: Noon. Coast discount 25% avail May 1-Jun 10 and Sep 8-Sep 30. Rate includes 2 adults. Additional charges: Extra adult $6/night, extra child $4/night, pet $3 per pet, tax 5%. Discount rate not avail major holidays. Drive-ups not accepted. Max. RV length: 80 feet. Open: May 1–September 30.
WESTERN CANADA MAP: See page 104.

50 amps, pull-through, dump station, laundry, pets/restrictions, Wi-Fi access, playground, restaurant/snack bar, fishing, outdoor pool, tourist attraction, shopping, propane, hot showers, fire rings, grocery, tenting, firewood

SASKATOON

Campland RV Resort
Highway 16 & Lutheran Road
Saskatoon, Saskatchewan S7K 3N2
306-477-7444
camplandrvresort@sasktel.net
camplandrvresort.com
RESORT NUMBER: 2414
GOOD SAM RATING: 9/10★/9.5
DIRECTIONS: From city of Saskatoon: NW 9 km (5.5 mi) on Hwy 16 to Lutheran Rd, E 0.7 km (0.4 mi) on Lutheran Rd. Resort on R.
GPS COORDINATES: 52.25953°N/-106.78145°W
NOTATIONS: Check-in: 1:00 p.m. Check-out: 11:00 a.m. 20% discount for Coast members. Rate includes pull-through, full hook-ups. Payment in full at check-in. No refunds. Additional charges: Tax 5%. Max. RV length: Unlimited. Open: April 15–October 15.
WESTERN CANADA MAP: See page 104.

50 amps, pull-through, laundry, pets/restrictions, internet access, Wi-Fi access, playground, picnic tables, hiking trails, outdoor pool, propane, fire rings, grocery, rv supplies, tenting, firewood, ice

YUKON

WHITEHORSE

NEW **Caribou RV Park**
Mile 904/km 1403 Alaska Highway
Whitehorse, Yukon Y1A 7A1
867-668-2961
info@caribou-rv-park.com
caribou-rv-park.com
RESORT NUMBER: 2591
GOOD SAM RATING: 7/10★/9
DIRECTIONS: From Whitehorse, E 13 mi on AK Hwy, at MP-904. Park on L. Season dates: Weather permitting.
GPS COORDINATES: 60.59742°N/-134.85181°W
NOTATIONS: Check-in: 2:00 p.m. Check-out: 11:00 a.m. 2023 Coast discount 20% available Apr, May, Sep and Oct. Use coupon code COAST2COAST. Rate includes 2 adults per site, full hook-ups. Additional charges: Add'l adult $10, add'l child $10, pet $5, tax 5%. Open: May 1–September 30.
WESTERN CANADA MAP: See page 104.

30 amps, pull-through, dump station, laundry, pets/restrictions, Wi-Fi access, horseshoes, recreation hall, shopping, tenting, firewood



good sam
RV Rentals

RV owners earn more with us.

Owners pay only 5% commission - an industry low.

Visit **RVRentals.com**
or scan here



INDEX



INDEX

RESORT INDEX

A

A Prairie Breeze RV Park ..... North Dakota 201
Abilene RV Park ..... Texas 205
Abita Springs RV Resort—Ocean Canyon Resorts
Louisiana 130
Acacia RV Park ..... Texas 205
Adventures East Campground and Cottages
Nova Scotia 217
Aintree Trailer Park ..... Ontario 220
Air Capital RV Park ..... Kansas 194
Allegany Mountain Resort ..... New York 144
Alligator Park MH and RV Park ..... Florida 189
Almond Tree Oasis RV Park ..... California 187
Amazing Texas RV Resort and Campground
Texas 209
American Inn & RV Park ..... South Dakota 204
Anchor Bay Camp ..... Ontario 222
Antelope Point Marina RV Park ..... Arizona 184
Apache Mobile Home and RV Park Arizona 185
Arizona Oasis RV Resort ..... Arizona 183
Arrowhead Lakes Resort—Venture Out Resorts
Ohio 151
Aspen Grove Campground ..... Manitoba 216

B

Bar J Hitchin Post RV ..... Texas 209
Bass Lake at Yosemite RV Park ..... California 117
Bass Lake Resort—Travel Resorts of America
New York 146
Bay View ..... Texas 162
Beaver Lake Campground ..... South Dakota 203
Beaver Meadow Family Campground
New York 200
Beaver Run RV Park ..... Georgia 190
Beaverhead River RV Park & Campground
Montana 197
Bee's RV Resort ..... Florida 124
Benjamin's Beaver Creek Resort—Outdoor Adventures
Michigan 132
Bentsen Palm RV Park ..... Texas 208
Bentsen Palm Village RV Resort ..... Texas 208
Betts Campground ..... South Dakota 204
Big Buck Camping Resort ..... Tennessee 159
Big Oak RV Resort ..... Texas 210
Big Valley RV Resort ..... Texas 206
Bigfoot Adventure RV Park & Campground
Tennessee 205
Black Canyon Campground ..... Arizona 182
Black Canyon Ranch RV Resort ..... Arizona 182
Black Hills Trailside Park Resort ..... South Dakota 203
Blaze-in-Saddle RV Park ..... New Mexico 200
Blue Mesa Recreational Ranch ..... Colorado 123
Blue Mountain Campground ..... Missouri 195
Blue Sky Estates/RV Resort ..... Arizona 186
Bluebonnet RV Resort ..... Texas 208
Bona Vista Campground ..... Ontario 218
Bonita Mesa RV Resort ..... Arizona 186
Bonnie Brae Cabins & Campsites Massachusetts 195
Boomtown USA RV Resort ..... Texas 210
Borden/Summerville KOA ..... Prince Edward Island 223
Bozeman Trail Campground ..... Montana 196
Branson Ridge RV Resort—Ocean Canyon Resorts
Missouri 140
Brazos Trail RV Park—Hearne ..... Texas 207
Brazos Trail RV Park—Riesel ..... Texas 209
Breckenridge Lake Resort ..... Tennessee 158
Briarcliffe RV Resort ..... South Carolina 157
Brookhollow RV Park ..... Washington 212
Brownsville Winter Haven Resort ..... Texas 160
Bry-Mar RV Park and Campground ..... Manitoba 215
Bud's Place RV Park & Cabins ..... New Mexico 199
Buffalo Ridge Camp Resort ..... South Dakota 203
By the Lake RV Park ..... Oklahoma 201

C

Cactus Rose RV Park ..... Texas 208
Cahokia RV Parque ..... Illinois 192
Caliente Springs ..... California 187
Camelot Village RV Park ..... Texas 208
Camp Hatteras ..... North Carolina 147
Camp Hither Hills ..... Ontario 221
Camp Lakewood Campground ..... Illinois 193
Camp Tamarack RV Park ..... Alberta 214
Campark Resorts Family Camping & RV Resort
Ontario 221
Campbell Cove RV Resort ..... Arizona 184
Camper's Paradise RV Park ..... Texas 209
Camperland RV Resort & Cabins—Holiday Trails Resorts
British Columbia 215
Campers Cove ..... Michigan 195
Campers World on Hopeville Pond Connecticut 188
Camping Chez Jean ..... Quebec 223
Camping Colibri ..... New Brunswick 216
Camping de Compton ..... Quebec 180
Camping du Vieux Moulin ..... Quebec 224
Camping la Cle des Champs RV Resort
Quebec 224
Camping Melbourne Estrie ..... Quebec 223
Camping Transit ..... Quebec 223
Camping Vallee Bleue ..... Quebec 224
Campland RV Resort ..... Saskatchewan 224
Canyon Creek Resort ..... California 122
Canyon Trail RV Park ..... Nevada 198
Captain's Cove Resort and Country Club
Wisconsin 176
Caravan Oasis Resort ..... Arizona 186
Carefree Manor RV Resort ..... Arizona 182
Carefree Valley MHP & RV Resort ..... Texas 207
Caribou RV Park ..... Yukon 224
Carrollwoods Campground at Grapefull Sisters Vineyard
North Carolina 200
Cascade Meadows RV Resort ..... Oregon 154
Cascade Peaks ..... Washington 174
Castle Lake Campground and Cottages
Nova Scotia 217
Catalina Spa and RV Resort ..... California 118
Cecil Bay RV Park ..... Georgia 190
Cedar Glen RV Park ..... Washington 212

Century Farm Family Campground.New Brunswick.....216
Challis Golf Course RV Park .....Idaho.....191
Champagne's RV Park .....Manitoba.....216
Cherry Valley Lakes Resort—Colorado River Adventures
California.....118
Chinook Bend RV Resort .....Oregon.....155
Choteau Mountain View RV Campground
Montana.....196
Christmas Mountain Village Campground
Wisconsin.....177
Citrus Valley MH & RV Park.....Texas.....208
Clint's Well—Sunrise Resorts.....Arizona.....114
Coeur d'Alene RV Resort.....Idaho.....192
Cold Springs Station Resort.....Nevada.....198
Colorado Heights Camping Resort Colorado.....123
Colorado Landing RV Park .....Texas.....207
Columbia Point Resort.....Washington.....212
Columbia Shores RV Park—K/M Resorts of America
Washington.....168
Copalis Beach Resort—Sunrise Resorts
Washington.....168
Country Corners RV Park and Campground
Idaho.....191
Country Lane Campground & RV Park
Washington.....214
Country Maples RV Resort—Holiday Trails Resorts
British Columbia.....179
Country View Motel & RV Camping Resort
Ontario.....223
Country Village Campground .....Vermont.....211
Covered Wagon RV Park .....Kansas.....194
Cozy C RV Campground.....Missouri.....195
Crazy Horse RV Campgrounds .....Arizona.....186
Creekside RV Park .....Tennessee.....204
Crockett Family Resort.....Texas.....206
Crystal Lake RV Park.....Illinois.....193
Cutty's Des Moines Camping Club Iowa.....127
Cutty's Okoboji Resort Club .....Iowa.....128

D

Davy Lake Campground .....Ontario.....219
Deer Ridge Camping Resort.....Indiana.....193
Delta Shores Resort & Marina .....California.....119
Desert Pueblo RV Resort .....Arizona.....183
Diamond M Ranch Resort.....Alaska.....182
Diamond Point Resort—K/M Resorts of America
Washington.....175
Do Drop Inn RV Resort .....Oklahoma.....202
Dow Creek Resort—Sunrise Resorts
Washington.....170
Duck Creek RV Park .....Kentucky.....194

E

Eagle's Nest RV Resort—Sunrise Resorts
Washington.....171
Eagle's Rest RV Park & Cabins.....Alaska.....182
Eagles Landing Resort.....Oklahoma.....152
East Fork RV Resort.....Texas.....205
Edgewater RV Resort—Sunrise Resorts
Alaska.....111
88 Shades RV Park .....Arizona.....185
El Golfo RV Resort—Colorado River Adventures
Sonora.....180
Elma RV Park.....Washington.....211
Elwha Dam RV Park.....Washington.....212
Emerald Cove—Colorado River Adventures
California.....119
Emporia RV Park.....Kansas.....194
Enclosure Campground Resort ....New Brunswick.....216

F

Fairmont RV Resort.....Montana.....196
Faun Lake.....New York.....143
Fig Tree RV Resort.....Texas.....207
Fisherman's Retreat—Halo Resorts
California.....121
Flagstaff RV Park .....Arizona.....183
Forest Hills Golf & RV Resort .....Minnesota.....137

G

Gate City Events & Lodging.....South Dakota.....202
Gateway MHP & RV Park .....Texas.....209
Gem State RV Park.....Idaho.....192
Gettysburg Battlefield Resort—Travel Resorts of America
Pennsylvania.....157
Ghost Mountain Ranch—Colorado River Adventures
California.....121
Giant Redwoods RV & Cabin Destination
California.....187
Glacier Mist RV Park.....Montana.....196
Glacier Peak Resort.....Washington.....213
Glacier Peaks RV Park .....Montana.....196
Glen Ayr Resort .....Washington.....212
Glenview Cottages & Campground Ontario.....222
Golden Eagle RV Village.....Minnesota.....139
Golden Lake Campground .....Ontario.....219
Golden Pond RV Park.....Arkansas.....116
Goose Creek RV Park & Campground
Washington.....214
Gorge Base Camp RV Park .....Washington.....214
Grand Canyon Oasis RV Resort & Glampground
Arizona.....183
Grand Haven Resort—Outdoor Adventures
Michigan.....133
Grand View Bend .....Indiana.....193
Great Falls RV Park.....Montana.....197
GreatSky CampRanch.....Arizona.....185
Green Gate Campground .....New Hampshire.....199
Grenville Park Camping and RV Park
Ontario.....220
Gulf Coast Camping Resort.....Florida.....188

H

Ham Lake Resort—Travel Resorts of the Midwest
Minnesota.....137
Hansen Family Campground & Storage
Montana.....197
Happy Holiday RV Resort .....South Dakota.....204
Harmony Lakeside RV Park & Deluxe Cabins
Washington.....176
Heartland RV Park & Cabins .....South Dakota.....203
Heartland Woods Family Resort ..Michigan.....136
Heritage Trails Campground .....Ontario.....220
Hidden Bluffs Resort—Travel Resorts of the Midwest
Minnesota.....139
Hidden Creek RV Resort.....Texas.....205

H continued

Hidden Lake RV Ranch & Safari...Texas....207
Hidden Valley Ranch RV Resort...New Mexico....199
Hidden Valley Resort....New Mexico....143
Hideaway Ponds RV Resort—Ocean Canyon Resorts
Louisiana....130
Hitchin' Post RV Park....Nevada....198
Holiday Camplands....Ohio....148
Holiday Park Resort....British Columbia....179
Holiday Villages of Medina....Texas....159
Hope Oak Knoll Campground....Minnesota....195
Hoquiam River RV Park....Washington....212
Horn Rapids RV Resort....Washington....213
Horspitality RV Resort....Arizona....186

I

Indian Cove Resort....Virginia....167
Indian Creek RV Campground....Montana....196
Indian Head Campground....Saskatchewan....224
Indian Lake Resort—Venture Out Resorts
Ohio....149

J

Jaggars Point Oceanfront Campground Resort
Nova Scotia....218
Jamaica Beach RV Resort....Texas....206
Jamestown Campground....North Dakota....201
Jetstream RV Resort Pearland....Texas....207
JOY RV Resort....Florida....188

K

Kaibab Paiute Tribal RV Park....Arizona....183
Kalamazoo Resort—Outdoor Adventures
Michigan....133
Kamp Komfort RV Park & Campground
Illinois....192
Kemp's Kamp....South Dakota....203
Kenanna RV Park....Washington....211
Kettle Campground....Arkansas....186
Knight's Beach Resort....Ontario....219
KQ Ranch Resort—Colorado River Adventures
California....120

L

Lake Easton Resort—Sunrise Resorts
Washington....169
Lake Havasu RV Park—Colorado River Adventures
Arizona....114
Lake Isabella RV Resort....California....187
Lake of the North Resort—Outdoor Adventures
Michigan....136
Lake Park RV & Campground....Georgia....190
Lake Pines RV Park....Georgia....190
Lake Shore Resort—Outdoor Adventures
Michigan....132
Lakeshore RV Resort & Campground
Iowa....128
Lakeside Resort....Virginia....165
Lakeside RV Campground....Utah....210
Lazy Day Campground....Missouri....195
Lazy Palms Ranch....Texas....206
Leisure Lake....Ohio....148
Lemon Cove Village RV Park....California....187
Lighthouse Marina, Restaurant & Resort
California....120
Linn Valley Lakes....Kansas....129
Long Camp RV Park....Idaho....192
Longstreet RV Resort & Casino....Nevada....198
Lost Valley Lake Resort....Missouri....142

M

Madison Campground....Wisconsin....214
Magnolia Village MHP & RV Park....Texas....206
Maple Grove Resort—K/M Resorts of America
Washington....175
Maplewood Acres RV Park....Ontario....218
Marco Polo Land....Prince Edward Island....223
MarDon Resort on Potholes Reservoir
Washington....212
Marina Village Resort....Texas....162
Meadow Park Motel & RV Park....Nebraska....197
Meramec Campground....Missouri....196
Mesa Sunset RV Resort....Arizona....184
Mesa Verde RV Park....Texas....210
Midtown Mountain Campground & RV Park
New Mexico....199
Midway RV Park....Washington....211
Mill Creek Ranch RV & Cottage Resort
Texas....205
Mill Point Park....Illinois....193
Millbrook Outdoor Resort....Ohio....149
Miller's Camping Resort....Manitoba....216
Millwood Landing Golf & RV Resort—Ocean Canyon Resorts
Arkansas....116
Misty Mountains Park....New York....200
Monroe Canyon RV Park....Utah....164
Moon River RV Resort....Arizona....184
Mount Vernon RV Park....Washington....212
Mountain Lakes RV Resort—Ocean Canyon Resorts
Alabama....110
Mountain Road RV Park....New Mexico....200
Mountain Shadows RV Park....Utah....210
Mountain View RV Park....Montana....196
Mt Greylock Campsite Park....Massachusetts....195
Mt Pleasant Resort—Outdoor Adventures
Michigan....134
Muscatatuck Park....Indiana....193

N

Neskowin Creek RV Resort....Oregon....155
Nevada Treasure RV Resort....Nevada....199
Niagara's Lazy Lakes Resort....New York....145
Nicolston Dam Campground and Travellers Park
Ontario....218
No Name City Luxury Cabins & RV South Dakota....204
North Fork Resort....Virginia....164
North Park RV Campground....North Dakota....201
North Shore Landing....Georgia....126
North Shore RV Park....Ontario....218
Northern Nights Campground & RV Park
Alaska....182
Northern Quest RV Resort....Washington....211

O

O'Sullivan Sportsman Resort....Washington....174
Oak Glen Retreat—Halo Resorts....California....122
Oak Haven MH & RV Park....Florida....188
Oak Terrace RV Resort....Illinois....193
Oakdale Park....Texas....206
Oasis of North Carolina....North Carolina....200
Oasis RV Resort & Cottages—Durango
Colorado....188
Ocean Breeze RV Resort—K/M Resorts of America
Washington....173
Ocean Surf RV Park....New Brunswick....216
Ogallala/Tri Trails KOA....Nebraska....198
Old American Kampground—K/M Resorts of America
Washington....172
Old Orchard Beach Campground....Maine....194
Old West RV Park....Montana....197
Osen's RV Park....Montana....197

P

Pacific Holiday RV Resort—Sunrise Resorts
Washington....171
Page Lake Powell Campground....Arizona....184
Page Springs—Sunrise Resorts....Arizona....113
Pair-A-Dice RV Park & Campground
British Columbia....215
Paradise Cove Resort—Advance Resorts of America
Oregon....156
Passport to Leisure....Louisiana....131
Pathfinder Village—St. Croix....Minnesota....138
Pecan Grove RV Park....Arkansas....187
Pecan Grove RV Resort....Oklahoma....202
Pelican Landing....Oklahoma....151
Phillips RV Park....Wyoming....214
Picketts RV Park....Nevada....198
Pier 4 RV Resort—Sunrise Resorts Washington....172
Pine Cliff Resort....Ontario....219
Pine Island RV Resort....Oklahoma....153
Pine Lake RV Resort....Florida....188
Pine Lake RV Resort....North Carolina....201
Pioneer Campground....Pennsylvania....202
Pioneer RV Resort....Arizona....184
Pirate's Haven RV Park & Chalets....Newfoundland and Labrador....217
Plage St Pierre Beach and Campground
Nova Scotia....217
Ponderosa Falls Resort—K/M Resorts of America
Washington....167
Ponderosa Pines Campground....New Brunswick....216
Preferred RV Resort....Nevada....142
Pride Resort....North Carolina....147
Primrose Park....Ontario....220

Q

QRV Conroe RV Resort....Texas....206
Quail Run RV Park....Arizona....185
Quinebaug Cove Campground....Massachusetts....131

R

R Ranch in the Mountains....Georgia....125
Rain Spirit RV Resort....Arizona....183
RayPort Campground....Nova Scotia....217
Red Oak Travel Park....Ontario....219
Red River Ranch RV Resort....Oklahoma....154
Rendez-Vous RV Park & Storage....Alberta....214
Rifle River Resort—Outdoor Adventures
Michigan....135
Rimrock Meadows....Washington....170
River Vista RV Resort....Georgia....190
Riverside Adventure Trails....Arizona....113
Riverside Camping & RV Resort....New Hampshire....199
Riverside Park Motel & Campground
Ontario....221
Riverside RV Park....Oklahoma....202
Riviera RV Park....British Columbia....215
Road Runner Travel Resort....Florida....188
Roaring Run Resort....Pennsylvania....156
Roaring Springs Ranch Club....Texas....161
Rocking A RV Park....Texas....210
Rocky Fork Ranch—Travel Resorts of America
Ohio....150
Roughrider RV Resort....North Dakota....201
Round Valley RV Park....Idaho....191
Route 66 Golden Shores RV Park....Arizona....185
Rushmore Shadows Resort—Travel Resorts of the Midwest
South Dakota....158
RV Resort Four Seasons....Washington....213

S

Sage Hills Golf Club & RV Resort....Washington....214
Sagebrush RV Park....Arizona....186
Saginaw Bay Resort—Outdoor Adventures
Michigan....135
Sam Houston RV Park....Texas....208
Sandy Springs Campground....Ohio....201
Santa's Whispering Pines Campground
Ontario....218
Saratoga Escape Lodges & RV Park
New York....144
Saugeen Springs RV Park....Ontario....219
Scotia Pines Campground....Nova Scotia....218
Scott's Family RV Park....Ontario....221
Serpent River Campground....Ontario....222
Shadrack Campground....Tennessee....204
Shady Rest RV Park....Montana....197
Shenandoah Crossing Resort & Country Club
Virginia....166
Sherk's RV Park....Alberta....215
Sid Turcotte Park....Ontario....220
Silver Ridge Ranch....Washington....211
Silver Spur RV Park & Resort....Oregon....202
Silver View RV Resort....Arizona....112
Sky Valley Resort....California....187
Skyline Ranch Resort....Virginia....165
Sleepy Hollow Campground....South Dakota....204
Smokiam RV Resort....Washington....213
Smugglers Cove RV Resort....Ontario....222
Southern Hills RV Park & Campground
South Dakota....203
Southern Retreat RV Park....Georgia....190
Southern Trails RV Resort....Georgia....126
Spring Lake RV Resort....Kansas....129

S continued

Spruce Park on the River ..... Montana 197
St Croix River Resort—Travel Resorts of the Midwest
Minnesota 138
Star of Texas RV Park and Horse Hotel
Texas 209
Stateline Campresort & Cabins.... Connecticut 124
Stay A While RV Park..... Texas 208
Stillwater Park Campground ..... Ontario 221
Sturgeon Falls KOA ..... Ontario 222
Styx River RV Resort—Ocean Canyon Resorts
Alabama 110
Summer House Park ..... Ontario 220
Sun N Shade RV Resort..... Florida 190
Sundance Meadows..... California 117
Sundance RV Resort—Cal-Am Properties
Arizona 186
Sunny Valley Park Family Camping & Recreation
Ontario 222
Sunny Valley RV Park and Campground
Oregon 202
Sunrise Adventures—Ridgeview.. Arizona 112
Sunshine Valley RV Resort & Cabins—Holiday Trails Resorts
British Columbia 215
Suzie's Camp ..... South Dakota 204
Swan Bay Resort ..... New York 200
Sycamore Lodge—Travel Resorts of America
North Carolina 146

T

Talladega Creekside Resort ..... Alabama 182
Tamiami Village and RV Park ..... Florida 189
Terra Starr Park..... Oklahoma 152
Terre Haute Campground ..... Indiana 194
Texarkana RV Park..... Texas 210
Texoma Shores RV Resort—Ocean Canyon Resorts
Oklahoma 153
The Aurora RV Park & Marina ..... California 188
The 4 Seasons RV Park..... Nebraska 198
The Hemlocks RV and Lodging.... Idaho 192
The Hideout Golf Club & Resort .. Texas 160
The Hitchin' Post RV Park and Cabins
Texas 209
The Scenic Road RV Park..... Arizona 185
The Waterfront at Potlatch Resort & RV Park
Washington 213
3 Dreamers RV Park..... Arizona 185
Three Valley Campground..... New York 145
Tievoli Hills Resort—Family Resorts and Travel
Missouri 141
Timber Lakes Campground ..... Illinois 192
TLC Wolf River Resort ..... Mississippi 140
Tok RV Village & Cabins..... Alaska 182
Tombstone Territories RV Resort . Arizona 184
Toutle River RV Resort..... Washington 211
Tradewinds RV Park..... Arizona 184
Trail Break RV Park & Campground Idaho 191
Travel Inn Resort—K/M Resorts of America
Washington 169
Treasure Lake RV Resort..... Missouri 141
Tres Rios RV Resort—Ocean Canyon Resorts
Texas 161
Triple J RV Park ..... Kansas 194
Triple T RV Resort ..... Texas 207
Twin Palms RV Resort ..... Texas 209
Twin Shores Camping Area ..... Prince Edward Island 223

U

Upper Canada Campground ..... Ontario 220
Upriver Campground RV Resort... Florida 189

V

Verde Ranch RV Resort ..... Arizona 183
Victoria Coleto Lake RV Resort.... Texas 210
Vista Park ..... Washington 213

W

Wacky West Travel Park..... Nebraska 198
Wagonhammer RV Park & Campground
Idaho 192
Walkabout Camp and RV Park ..... Georgia 191
Wally World Riverside Resort—Travel Resorts of Ohio
Ohio 150
Wandering Oaks RV Park ..... Texas 206
Wanderlust Crossings RV Park ..... Oklahoma 202
Water's Edge Motorcoach & RV Resort
Florida 189
Waters Edge ..... Texas 163
Whip In RV Park ..... Texas 205
Whisper Creek RV Resort..... Florida 189
Whispering Pines Village ..... Florida 190
Whistler Gulch Campground & RV Park
South Dakota 203
White Mountain—Sunrise Resorts Arizona 115
Whitney Resorts ..... Texas 163
Wild Goose Lake Campground..... Ontario 219
Wilderness Presidential Resort.... Virginia 166
Wilderness Resort—Outdoor Adventures
Michigan 134
Wilderness RV Park—Sugar Beach Resort
Alabama 111
Wilderness Village at Crimson Lake
Alberta 178
Willow Bay Resort—Advance Resorts of America
Washington 173
Wind River View Campground ..... Wyoming 177
Windmill Point Park and Campground
Ontario 222
Wine Country RV Park..... Washington 213
Wolf Lodge Campground ..... Idaho 191
Woodbury Resort and Marina..... British Columbia 178
Woodhaven Lakes ..... Illinois 127

Y

Y Knot Winery & RV Park ..... Idaho 191
Yogi Bear's Jellystone Park New Brunswick
New Brunswick 217
Yogi Bear's Jellystone Park Niagara Falls, Canada
Ontario 221
Yonah Mountain Camping Resort Georgia 125
Yuma Lakes—Colorado River Adventures
Arizona 115

Z

Zachary Taylor RV Resort ..... Florida 189

ALABAMA

Langston ..... Mountain Lakes RV Resort—Ocean Canyon Resorts 110
Robertsdale ..... Styx River RV Resort—Ocean Canyon Resorts 110
Robertsdale ..... Wilderness RV Park—Sugar Beach Resort 111
Talladega ..... Talladega Creekside Resort 182

ALASKA

Glennallen ..... Northern Nights Campground & RV Park 182
Kenai ..... Diamond M Ranch Resort 182
Soldotna ..... Edgewater RV Resort—Sunrise Resorts 111
Tok ..... Tok RV Village & Cabins 182
Valdez ..... Eagle's Rest RV Park & Cabins 182

ARIZONA

Apache Junction ..... Carefree Manor RV Resort 182
Black Canyon City ..... Black Canyon Campground 182
Black Canyon City ..... Black Canyon Ranch RV Resort 182
Bouse ..... Desert Pueblo RV Resort 183
Bullhead City ..... Silver View RV Resort 112
Bullhead City ..... Sunrise Adventures—Ridgeview 112
Camp Verde ..... Verde Ranch RV Resort 183
Clarkdale ..... Rain Spirit RV Resort 183
Cornville ..... Page Springs—Sunrise Resorts 113
Ehrenberg ..... Arizona Oasis RV Resort 183
Flagstaff ..... Flagstaff RV Park 183
Flagstaff ..... Grand Canyon Oasis RV Resort & Glampground 183
Fort Mohave ..... Riverside Adventure Trails 113
Fredonia ..... Kaibab Paiute Tribal RV Park 183
Golden Valley ..... Tradewinds RV Park 184
Happy Jack ..... Clint's Well—Sunrise Resorts 114
Huachuca ..... Tombstone Territories RV Resort 184
Lake Havasu City ..... Campbell Cove RV Resort 184
Lake Havasu City ..... Lake Havasu RV Park—Colorado River Adventures 114
Mesa ..... Mesa Sunset RV Resort 184
Mohave Valley ..... Moon River RV Resort 184
Overgaard ..... White Mountain—Sunrise Resorts 115
Page ..... Antelope Point Marina RV Park 184
Page ..... Page Lake Powell Campground 184
Phoenix ..... Pioneer RV Resort 184
Quartzsite ..... 88 Shades RV Park 185
Quartzsite ..... Quail Run RV Park 185
Quartzsite ..... The Scenic Road RV Park 185
Salome ..... 3 Dreamers RV Park 185
Show Low ..... GreatSky CampRanch 185
St David ..... Apache Mobile Home and RV Park 185
Topock ..... Route 66 Golden Shores RV Park 185
Tucson ..... Crazy Horse RV Campgrounds 186
Wickenburg ..... Horspitality RV Resort 186
Willcox ..... Sagebrush RV Park 186
Yuma ..... Blue Sky Estates/RV Resort 186
Yuma ..... Bonita Mesa RV Resort 186
Yuma ..... Caravan Oasis Resort 186
Yuma ..... Sundance RV Resort—Cal-Am Properties 186
Yuma ..... Yuma Lakes—Colorado River Adventures 115

ARKANSAS

Ashdown ..... Millwood Landing Golf & RV Resort—Ocean Canyon Resorts 116
Eureka Springs ..... Kettle Campground 186
Lake Village ..... Pecan Grove RV Park 187
Shirley ..... Golden Pond RV Park 116

CALIFORNIA

Aguanga ..... Sundance Meadows 117
Bass Lake ..... Bass Lake at Yosemite RV Park 117
Beaumont ..... Cherry Valley Lakes Resort—Colorado River Adventures 118
Coalinga ..... Almond Tree Oasis RV Park 187
Desert Hot Springs ..... Caliente Springs 187
Desert Hot Springs ..... Catalina Spa and RV Resort 118
Desert Hot Springs ..... Sky Valley Resort 187
Earp ..... Emerald Cove—Colorado River Adventures 119
Isleton ..... Delta Shores Resort & Marina 119
Isleton ..... Lighthouse Marina, Restaurant & Resort 120
Julian ..... KQ Ranch Resort—Colorado River Adventures 120
Lake Isabella ..... Lake Isabella RV Resort 187
Lemon Cove ..... Lemon Cove Village RV Park 187
Myers Flat ..... Giant Redwoods RV & Cabin Destination 187
Nice ..... The Aurora RV Park & Marina 188
Pollock Pines ..... Ghost Mountain Ranch—Colorado River Adventures 121
Redlands ..... Fisherman's Retreat—Halo Resorts 121
Winters ..... Canyon Creek Resort 122
Yucaipa ..... Oak Glen Retreat—Halo Resorts 122

COLORADO

Durango ..... Oasis RV Resort & Cottages—Durango 188
Gunnison ..... Blue Mesa Recreational Ranch 123
Monument ..... Colorado Heights Camping Resort 123

CONNECTICUT

East Killingly ..... Stateline Campresort & Cabins 124
Jewett City ..... Campers World on Hopeville Pond 188

FLORIDA

Arcadia ..... Oak Haven MH & RV Park 188
Bonita Springs ..... Gulf Coast Camping Resort 188
Clermont ..... Bee's RV Resort 124
Cocoa ..... JOY RV Resort 188
Fort Pierce ..... Road Runner Travel Resort 188
Fountain ..... Pine Lake RV Resort 188
LaBelle ..... Whisper Creek RV Resort 189
North Fort Myers ..... Tamiami Village and RV Park 189
North Fort Myers ..... Upriver Campground RV Resort 189
Okeechobee ..... Water's Edge Motorcoach & RV Resort 189
Okeechobee ..... Zachary Taylor RV Resort 189
Punta Gorda ..... Alligator Park MH and RV Park 189
Punta Gorda ..... Sun N Shade RV Resort 190
Sebring ..... Whispering Pines Village 190

GEORGIA

Brunswick ..... Southern Retreat RV Park 190
Cecil ..... Cecil Bay RV Park 190
Cleveland ..... Yonah Mountain Camping Resort 125
Columbus ..... Lake Pines RV Park 190

GEORGIA continued

Dahlonega ..... R Ranch in the Mountains 125
Dillard ..... River Vista RV Resort 190
Greensboro ..... North Shore Landing 126
Lake Park ..... Lake Park RV & Campground 190
Metter ..... Beaver Run RV Park 190
Unadilla ..... Southern Trails RV Resort 126
Woodbine ..... Walkabout Camp and RV Park 191

IDAHO

Caldwell ..... Country Corners RV Park and Campground ... 191
Challis ..... Challis Golf Course RV Park 191
Challis ..... Round Valley RV Park 191
Coeur D'Alene ..... Wolf Lodge Campground 191
Glenns Ferry ..... Trail Break RV Park & Campground 191
Glenns Ferry ..... Y Knot Winery & RV Park 191
Kamiah ..... Long Camp RV Park 192
Mountain Home ..... Gem State RV Park 192
Moyie Springs ..... The Hemlocks RV and Lodging 192
North Fork ..... Wagonhammer RV Park & Campground 192
Post Falls ..... Coeur d'Alene RV Resort 192

ILLINOIS

Bushnell ..... Timber Lakes Campground 192
Cahokia ..... Cahokia RV Parque 192
Carlock ..... Kamp Komfort RV Park & Campground 192
East Peoria ..... Mill Point Park 193
Effingham ..... Camp Lakewood Campground 193
Pana ..... Oak Terrace RV Resort 193
Rock Falls ..... Crystal Lake RV Park 193
Sublette ..... Woodhaven Lakes 127

INDIANA

Howe ..... Grand View Bend 193
North Vernon ..... Muscatatuck Park 193
Richmond ..... Deer Ridge Camping Resort 193
Terre Haute ..... Terre Haute Campground 194

IOWA

Grimes ..... Cutty's Des Moines Camping Club 127
Oelwein ..... Lakeshore RV Resort & Campground 128
Spirit Lake ..... Cutty's Okoboji Resort Club 128

KANSAS

Abilene ..... Covered Wagon RV Park 194
Emporia ..... Emporia RV Park 194
Halstead ..... Spring Lake RV Resort 129
Linn Valley ..... Linn Valley Lakes 129
Russell ..... Triple J RV Park 194
Wichita ..... Air Capital RV Park 194

KENTUCKY

Paducah ..... Duck Creek RV Park 194

LOUISIANA

Abita Springs ..... Abita Springs RV Resort—Ocean Canyon Resorts 130
Gibson ..... Hideaway Ponds RV Resort—Ocean Canyon Resorts 130
Robert ..... Passport to Leisure 131

MAINE

Old Orchard Beach .. Old Orchard Beach Campground 194

MASSACHUSETTS

Brimfield ..... Quinebaug Cove Campground 131
Lanesborough ..... Mt Greylock Campsite Park 195
Pittsfield ..... Bonnie Brae Cabins & Campsites 195

MICHIGAN

Alpena ..... Campers Cove 195
Davison ..... Lake Shore Resort—Outdoor Adventures 132
Gaylord ..... Benjamin's Beaver Creek Resort—Outdoor Adventures 132
Grand Haven ..... Grand Haven Resort—Outdoor Adventures .. 133
Kalamazoo ..... Kalamazoo Resort—Outdoor Adventures 133
Mt Pleasant ..... Mt Pleasant Resort—Outdoor Adventures 134
Omer ..... Wilderness Resort—Outdoor Adventures 134
Standish ..... Saginaw Bay Resort—Outdoor Adventures .. 135
Sterling ..... Rifle River Resort—Outdoor Adventures 135
Stockbridge ..... Heartland Woods Family Resort 136
West Branch ..... Lake of the North Resort—Outdoor Adventures 136

MINNESOTA

Detroit Lakes ..... Forest Hills Golf & RV Resort 137
Ham Lake ..... Ham Lake Resort—Travel Resorts of the Midwest 137
Hinckley ..... Pathfinder Village—St. Croix 138
Hinckley ..... St Croix River Resort—Travel Resorts of the Midwest 138
Owatonna ..... Hope Oak Knoll Campground 195
Perham ..... Golden Eagle RV Village 139
Spring Grove ..... Hidden Bluffs Resort—Travel Resorts of the Midwest 139

MISSISSIPPI

Pass-Christian ..... TLC Wolf River Resort 140

MISSOURI

Bowling Green ..... Cozy C RV Campground 195
Branson ..... Branson Ridge RV Resort—Ocean Canyon Resorts 140
Branson ..... Treasure Lake RV Resort 141
Branson West ..... Blue Mountain Campground 195
Clarksville ..... Tievoli Hills Resort—Family Resorts and Travel 141
Danville ..... Lazy Day Campground 195
Owensville ..... Lost Valley Lake Resort 142
Stanton ..... Meramec Campground 196

MONTANA

Anaconda ..... Fairmont RV Resort 196
Bozeman ..... Bozeman Trail Campground 196
Choteau ..... Choteau Mountain View RV Campground 196
Columbia Falls ..... Glacier Peaks RV Park 196
Columbia Falls ..... Mountain View RV Park 196
Cut Bank ..... Glacier Mist RV Park 196
Deer Lodge ..... Indian Creek RV Campground 196
Dillon ..... Beaverhead River RV Park & Campground 197
Glasgow ..... Shady Rest RV Park 197
Great Falls ..... Great Falls RV Park 197
Havre ..... Hansen Family Campground & Storage 197
Kalispell ..... Spruce Park on the River 197

Livingston ..... Osen's RV Park 197
Reed Point ..... Old West RV Park 197

NEBRASKA

Bridgeport ..... Meadow Park Motel & RV Park 197
Elm Creek ..... The 4 Seasons RV Park 198
Ogallala ..... Ogallala/Tri Trails KOA 198
Valentine ..... Wacky West Travel Park 198

NEVADA

Alamo ..... Picketts RV Park 198
Amargosa Valley .... Longstreet RV Resort & Casino 198
Boulder City ..... Canyon Trail RV Park 198
Fallon ..... Cold Springs Station Resort 198
Las Vegas ..... Hitchin' Post RV Park 198
Pahrump ..... Nevada Treasure RV Resort 199
Pahrump ..... Preferred RV Resort 142

NEW HAMPSHIRE

Exeter ..... Green Gate Campground 199
Lancaster ..... Riverside Camping & RV Resort 199

NEW MEXICO

Carlsbad ..... Bud's Place RV Park & Cabins 199
Deming ..... Hidden Valley Ranch RV Resort 199
Ruidoso ..... Midtown Mountain Campground & RV Park .. 199
Tijeras ..... Hidden Valley Resort 143
Tucumcari ..... Blaze-in-Saddle RV Park 200
Tucumcari ..... Mountain Road RV Park 200

NEW YORK

Alexandria Bay ..... Swan Bay Resort 200
Bliss ..... Faun Lake 143
Cuba ..... Misty Mountains Park 200
East Otto ..... Allegany Mountain Resort 144
Greenfield Center ... Saratoga Escape Lodges & RV Park 144
Holland ..... Three Valley Campground 145
Java Center ..... Beaver Meadow Family Campground 200
Lockport ..... Niagara's Lazy Lakes Resort 145
Parish ..... Bass Lake Resort—Travel Resorts of America 146

NORTH CAROLINA

Aberdeen ..... Oasis of North Carolina 200
Jackson Springs ..... Sycamore Lodge—Travel Resorts of America 146
Rodanthe ..... Camp Hatteras 147
Tabor City ..... Carrollwoods Campground at Grapefull Sisters Vineyard 200
Wagram ..... Pine Lake RV Resort 201
Waynesville ..... Pride Resort 147

NORTH DAKOTA

Dickinson ..... North Park RV Campground 201
Jamestown ..... Jamestown Campground 201
Menoken ..... A Prairie Breeze RV Park 201
Minot ..... Roughrider RV Resort 201

OHIO

Andover ..... Holiday Camplands 148
Diamond ..... Leisure Lake 148
Huntsville ..... Indian Lake Resort—Venture Out Resorts 149
Jefferson ..... Millbrook Outdoor Resort 149
Kimbolton ..... Rocky Fork Ranch— Travel Resorts of America 150
Loudonville ..... Wally World Riverside Resort— Travel Resorts of Ohio 150
Stout ..... Sandy Springs Campground 201
Wapakoneta ..... Arrowhead Lakes Resort— Venture Out Resorts 151

OKLAHOMA

Afton ..... Pelican Landing 151
Ardmore ..... By the Lake RV Park 201
Bartlesville ..... Riverside RV Park 202
Calera ..... Do Drop Inn RV Resort 202
Checotah ..... Terra Starr Park 152
Chickasha ..... Pecan Grove RV Resort 202
Grove ..... Eagles Landing Resort 152
Jay ..... Pine Island RV Resort 153
Madill ..... Texoma Shores RV Resort— Ocean Canyon Resorts 153
Thackerville ..... Red River Ranch RV Resort 154
Weatherford ..... Wanderlust Crossings RV Park 202

OREGON

La Pine ..... Cascade Meadows RV Resort 154
Lincoln City ..... Chinook Bend RV Resort 155
Neskowin ..... Neskowin Creek RV Resort 155
Rockaway Beach .... Paradise Cove Resort— Advance Resorts of America 156
Silverton ..... Silver Spur RV Park & Resort 202
Sunny Valley ..... Sunny Valley RV Park and Campground 202

PENNSYLVANIA

Champion ..... Roaring Run Resort 156
Gettysburg ..... Gettysburg Battlefield Resort— Travel Resorts of America 157
Muncy Valley ..... Pioneer Campground 202

SOUTH CAROLINA

Myrtle Beach ..... Briarcliffe RV Resort 157

SOUTH DAKOTA

Canton ..... Gate City Events & Lodging 202
Custer ..... Beaver Lake Campground 203
Custer ..... Buffalo Ridge Camp Resort 203
Deadwood ..... Whistler Gulch Campground & RV Park 203
Hermosa ..... Heartland RV Park & Cabins 203
Hermosa ..... Southern Hills RV Park & Campground 203
Hill City ..... Black Hills Trailside Park Resort 203
Keystone ..... Kemp's Kamp 203
Mitchell ..... Betts Campground 204
Murdo ..... American Inn & RV Park 204
Rapid City ..... Happy Holiday RV Resort 204
Rapid City ..... Rushmore Shadows Resort— Travel Resorts of the Midwest 158
Sturgis ..... No Name City Luxury Cabins & RV 204
Sturgis ..... Suzie's Camp 204
Wall ..... Sleepy Hollow Campground 204

TENNESSEE

Bristol ..... Shadrack Campground 204
Crossville ..... Breckenridge Lake Resort 158
Hornsby ..... Big Buck Camping Resort 159
Pigeon Forge ..... Creekside RV Park 204
Tracy City ..... Bigfoot Adventure RV Park & Campground ... 205

TEXAS

Abilene ..... Abilene RV Park 205
Alamo ..... Acacia RV Park 205
Bandera ..... Holiday Villages of Medina 159
Big Springs ..... Whip In RV Park 205
Brownsville ..... Brownsville Winter Haven Resort 160
Brownwood ..... The Hideout Golf Club & Resort 160
Bryan ..... Hidden Creek RV Resort 205
Canton ..... Mill Creek Ranch RV & Cottage Resort 205
Cleveland ..... East Fork RV Resort 205
Conroe ..... QRV Conroe RV Resort 206
Crockett ..... Crockett Family Resort 206
Donna ..... Big Valley RV Resort 206
Donna ..... Magnolia Village MHP & RV Park 206
Eastland ..... Wandering Oaks RV Park 206
Edinburg ..... Lazy Palms Ranch 206
Galveston ..... Jamaica Beach RV Resort 206
Glen Rose ..... Oakdale Park 206
Glen Rose ..... Tres Rios RV Resort—Ocean Canyon Resorts 161
Harlingen ..... Carefree Valley MHP & RV Resort 207
Harlingen ..... Fig Tree RV Resort 207
Hearne ..... Brazos Trail RV Park—Hearne 207
Houston ..... Jetstream RV Resort Pearland 207
Jacksboro ..... Hidden Lake RV Ranch & Safari 207
Kerrville ..... Triple T RV Resort 207
La Grange ..... Colorado Landing RV Park 207
Lubbock ..... Camelot Village RV Park 208
McAllen ..... Citrus Valley MH & RV Park 208
Mingus ..... Cactus Rose RV Park 208
Mission ..... Bentsen Palm RV Park 208
Mission ..... Bentsen Palm Village RV Resort 208
Mission ..... Bluebonnet RV Resort 208
Murchison ..... Stay A While RV Park 208
New Waverly ..... Sam Houston RV Park 208
Plainview ..... The Hitchin' Post RV Park and Cabins 209
Raymondville ..... Gateway MHP & RV Park 209
Riesel ..... Brazos Trail RV Park—Riesel 209
Rio Hondo ..... Twin Palms RV Resort 209
Roaring Springs ..... Roaring Springs Ranch Club 161
Rockport ..... Bay View 162
Stratford ..... Star of Texas RV Park and Horse Hotel 209
Sunset ..... Camper's Paradise RV Park 209
Sweetwater ..... Bar J Hitchin Post RV 209
Tatum ..... Amazing Texas RV Resort and Campground .. 209
Texarkana ..... Texarkana RV Park 210
Tolar ..... Big Oak RV Resort 210
Trinity ..... Marina Village Resort 162
Vernon ..... Rocking A RV Park 210
Victoria ..... Victoria Coleto Lake RV Resort 210
Vidor ..... Boomtown USA RV Resort 210
Whitney ..... Whitney Resorts 163
Willis ..... Waters Edge 163
Wolfforth ..... Mesa Verde RV Park 210

UTAH

Draper ..... Mountain Shadows RV Park 210
Monroe ..... Monroe Canyon RV Park 164
Provo ..... Lakeside RV Campground 210

VERMONT

Leicester ..... Country Village Campground 211

VIRGINIA

Front Royal ..... North Fork Resort 164
Front Royal ..... Skyline Ranch Resort 165
Gasburg ..... Lakeside Resort 165
Gordonsville ..... Shenandoah Crossing Resort & Country Club 166
Spotsylvania ..... Wilderness Presidential Resort 166
Virginia Beach ..... Indian Cove Resort 167

WASHINGTON

Airway Heights ..... Northern Quest RV Resort 211
Castle Rock ..... Toutle River RV Resort 211
Centralia ..... Midway RV Park 211
Cheney ..... Ponderosa Falls Resort—
K/M Resorts of America 167
Chinook ..... Columbia Shores RV Park—
K/M Resorts of America 168
Copalis Beach ..... Copalis Beach Resort—Sunrise Resorts 168
Easton ..... Lake Easton Resort—Sunrise Resorts 169
Easton ..... Silver Ridge Ranch 211
Elma ..... Elma RV Park 211
Elma ..... Travel Inn Resort—K/M Resorts of America . 169
Ephrata ..... Rimrock Meadows 170
Grayland ..... Kenanna RV Park 211
Hoodsport ..... Dow Creek Resort—Sunrise Resorts 170
Hoodsport ..... Glen Ayr Resort 212
Hoquiam ..... Hoquiam River RV Park 212
Ilwaco ..... Eagle's Nest RV Resort—Sunrise Resorts 171
Kelso ..... Brookhollow RV Park 212
Kettle Falls ..... Columbia Point Resort 212
Long Beach ..... Pacific Holiday RV Resort—Sunrise Resorts . 171
Moses Lake ..... Pier 4 RV Resort—Sunrise Resorts 172
Mount Vernon ..... Mount Vernon RV Park 212
Newport ..... Old American Kampground—
K/M Resorts of America 172
Nine Mile Falls ..... Willow Bay Resort—
Advance Resorts of America 173
Ocean City ..... Ocean Breeze RV Resort—
K/M Resorts of America 173
Othello ..... MarDon Resort on Potholes Reservoir 212
Othello ..... O'Sullivan Sportsman Resort 174
Port Angeles ..... Elwha Dam RV Park 212
Poulsbo ..... Cedar Glen RV Park 212
Prosser ..... Wine Country RV Park 213
Randle ..... Cascade Peaks 174
Randle ..... Maple Grove Resort—
K/M Resorts of America 175
Richland ..... Horn Rapids RV Resort 213
Rockport ..... Glacier Peak Resort 213
Sequim ..... Diamond Point Resort—
K/M Resorts of America 175
Shelton ..... The Waterfront at Potlatch Resort & RV Park 213
Silver Creek ..... Harmony Lakeside RV Park & Deluxe Cabins . 176
Skamokawa ..... Vista Park 213
Soap Lake ..... Smokiam RV Resort 213
Walla Walla ..... RV Resort Four Seasons 213
Warden ..... Sage Hills Golf Club & RV Resort 214

White Salmon ..... Gorge Base Camp RV Park 214
Wilbur ..... Country Lane Campground & RV Park 214
Wilbur ..... Goose Creek RV Park & Campground 214

WISCONSIN

De Forest ..... Madison Campground 214
Gresham ..... Captain's Cove Resort and Country Club 176
Wisconsin Dells ..... Christmas Mountain Village Campground 177

WYOMING

Boulder ..... Wind River View Campground 177
Evanston ..... Phillips RV Park 214

ALBERTA

County of Grande Prairie #1
Camp Tamarack RV Park 214
Peace River ..... Rendez-Vous RV Park & Storage 214
Rocky Mountain House
Wilderness Village at Crimson Lake 178
Valleyview ..... Sherk's RV Park 215

BRITISH COLUMBIA

Ainsworth ..... Woodbury Resort and Marina 178
Chemainus ..... Country Maples RV Resort—
Holiday Trails Resorts 179
Creston ..... Pair-A-Dice RV Park & Campground 215
Grand Forks ..... Riviera RV Park 215
Hope ..... Sunshine Valley RV Resort & Cabins—
Holiday Trails Resorts 215
Kelowna ..... Holiday Park Resort 179
Rosedale ..... Camperland RV Resort & Cabins—
Holiday Trails Resorts 215

MANITOBA

Douglas ..... Bry-Mar RV Park and Campground 215
Lac Du Bonnet ..... Champagne's RV Park 216
Oak Lake ..... Aspen Grove Campground 216
Portage La Prairie ..... Miller's Camping Resort 216

NEW BRUNSWICK

Caraquet ..... Camping Colibri 216
Derby Junction ..... Enclosure Campground Resort 216
Hopewell Cape ..... Ponderosa Pines Campground 216
Pointe du Chene ..... Ocean Surf RV Park 216
St. Martins ..... Century Farm Family Campground 216
Woodstock ..... Yogi Bear's Jellystone Park New Brunswick 217

NEWFOUNDLAND AND LABRADOR

Robinsons ..... Pirate's Haven RV Park & Chalets 217

NOVA SCOTIA

Baddeck ..... Adventures East Campground and Cottages 217
Cheticamp ..... Plage St Pierre Beach and Campground 217
Martin's River ..... RayPort Campground 217
Melbourne ..... Castle Lake Campground and Cottages 217
Smiths Cove ..... Jaggars Point Oceanfront
Campground Resort 218
Truro ..... Scotia Pines Campground 218

ONTARIO

Alliston ..... Nicolston Dam Campground and
Travellers Park 218
Bainsville ..... Maplewood Acres RV Park 218
Bracebridge ..... Santa's Whispering Pines Campground 218
Carrying Place ..... North Shore RV Park 218
Cobden ..... Bona Vista Campground 218
Combermere ..... Pine Cliff Resort 219
Dunnville ..... Knight's Beach Resort 219
Eden ..... Red Oak Travel Park 219
Geraldton ..... Wild Goose Lake Campground 219
Golden Lake ..... Golden Lake Campground 219
Hanover ..... Saugeen Springs RV Park 219
Ignace ..... Davy Lake Campground 219
Johnstown ..... Grenville Park Camping and RV Park 220
Kincardine ..... Aintree Trailer Park 220
Marmora ..... Heritage Trails Campground 220
Mattawa ..... Sid Turcotte Park 220
Miller Lake ..... Summer House Park 220
Mono ..... Primrose Park 220
Morrisburg ..... Upper Canada Campground 220
Niagara Falls ..... Campark Resorts Family Camping &
RV Resort 221
Niagara Falls ..... Riverside Park Motel & Campground 221
Niagara Falls ..... Scott's Family RV Park 221
Niagara Falls ..... Yogi Bear's Jellystone Park
Niagara Falls, Canada 221
Nipigon ..... Stillwater Park Campground 221
Ottawa ..... Camp Hither Hills 221
Owen Sound ..... Sunny Valley Park Family Camping &
Recreation 222
Peterborough ..... Anchor Bay Camp 222
Picton ..... Smugglers Cove RV Resort 222
Ridgeway ..... Windmill Point Park and Campground 222
Sault Ste Marie ..... Glenview Cottages & Campground 222
Spragge ..... Serpent River Campground 222
Sturgeon Falls ..... Sturgeon Falls KOA 222
Wyoming ..... Country View Motel & RV Camping Resort 223

PRINCE EDWARD ISLAND

Borden-Carleton ..... Borden/Summerville KOA 223
Cavendish ..... Marco Polo Land 223
Darnley ..... Twin Shores Camping Area 223

QUEBEC

Compton ..... Camping de Compton 180
Levis ..... Camping Transit 223
Melbourne ..... Camping Melbourne Estrie 223
Saint-Antonin ..... Camping Chez Jean 223
Saint-Philippe ..... Camping la Cle des Champs RV Resort 224
St Barthelemy ..... Camping du Vieux Moulin 224
West Brome ..... Camping Vallee Bleue 224

SASKATCHEWAN

Indian Head ..... Indian Head Campground 224
Saskatoon ..... Campland RV Resort 224

YUKON

Whitehorse ..... Caribou RV Park 224

SONORA

El Golfo de Santa Clara ..... El Golfo RV Resort—
Colorado River Adventures 180

CAMPING WORLD®

CAMP FOR LESS™

Camping World is the nation's largest RV dealer of new and used RV's, RV accessories and RV-related services. With over 185 locations nationwide, plus a full service and comprehensive website, Camping World is ready to serve your RV, camping and outdoor needs. Visit us today!



RV SALES

- The best manufacturers, floor plans & prices
- The industry's best finance options
- Nation's largest selection of RVs

RETAIL LOCATIONS

- Over 10,000 innovative RV parts & accessories
- Great prices, huge selection & quality expertise

SERVICE & MAINTENANCE

- Full service & repair for any RV
- 2,200+ service bays & 1,800+ RV trained techs
- Professional washing, waxing & detailing with RV Spa

COLLISION CENTERS

- Expert body, collision & remodeling work for any RV
- Over 135+ Collision Centers nationwide
- All workmanship 100% guaranteed

GOOD SAM MEMBERSHIP

Members save more every day at Camping World retail locations. **Not a member? Join today!**

Visit **CampingWorld.com**
for a complete list of locations nationwide.

® 2022 CWI, Inc. CAMPING WORLD Logo is a registered trademark of CWI, Inc. All other trademarks are the property of their respective owners. Unauthorized use of the CWI, Inc. trademark is expressly prohibited. All rights reserved.
CTC62718-1222