



# 2026 RESORT DIRECTORY

## ≡coast to coast≡

a **goodsam** company





# Celebrating 60 years on the open road.

Here's to roadside protection,  
campground discounts and many  
more rewards on the miles ahead.

---

**good to go.**  
Since 1966



**good sam**

[www.goodsam.com](http://www.goodsam.com)



# CONTENTS

CHAIRMAN OF CAMPING WORLD HOLDINGS  
Marcus Lemonis

PRESIDENT OF CAMPING WORLD HOLDINGS  
Matthew Wagner

EXECUTIVE VICE PRESIDENT OF GOOD SAM ENTERPRISES  
Will Colling

EDITORIAL DIRECTOR  
Dee Whited

ASSOCIATE CREATIVE DIRECTOR  
Meg Quille

BUSINESS MANAGER  
Christina Din

MARKETING DIRECTOR  
Kristin Moser

COAST COORDINATOR  
Farrah Jobling

COAST MEMBER SERVICES  
64 Inverness Drive East  
Englewood, Colorado 80112  
800-368-5721  
info@coastresorts.com

COAST TO COAST WEBSITE  
CoastResorts.com

COAST FACEBOOK PAGE  
Facebook.com/CoastResorts

Volume 45, Number 1. Coast to Coast (ISSN 1093-3581) is published quarterly for \$14 per year as part of annual membership fees, by Coast to Coast Resorts, 64 Inverness Drive E., Englewood, Colorado 80112. Return undeliverable Canadian addresses to P.O. Box 875, Station A, Windsor, Ontario N92 6P2. U.S. POSTMASTER: Send address changes to Coast to Coast Resorts, P.O. Box 7028, Englewood, CO 80155-7028.

Coast to Coast Resorts assumes no responsibility for unsolicited manuscripts or artwork. The contents of this publication may not be reproduced by any method without prior written consent of the publisher. ©2026 Camp Coast to Coast, LLC. Coast wing logo is a registered trademark of Camp Coast to Coast, LLC. The GOOD SAM ICON, and Dream. Plan. Go. are registered trademarks of Good Sam Enterprises, LLC and used with permission. Unauthorized use of Coast's or Good Sam's trademarks is expressly prohibited. All rights reserved.

CTC66067 - 1225



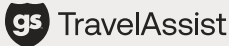
## FEATURES

- |    |                           |    |                     |
|----|---------------------------|----|---------------------|
| 5  | HAPPY SEMIQUINCENTENNIAL  | 23 | NEW PARKS & RESORTS |
| 11 | TOP RATED PARKS & RESORTS | 27 | RESORT PROFILES     |

## DIRECTORY

- |    |                      |     |                                |
|----|----------------------|-----|--------------------------------|
| 49 | MEMBERSHIP GUIDE     | 63  | ADDITIONAL BENEFITS            |
| 50 | COAST NETWORK MAP    | 65  | RENTAL LISTINGS                |
| 52 | DIRECTORY BASICS     | 77  | ATLAS OF STATE/PROVINCIAL MAPS |
| 54 | MEMBERSHIP           | 115 | RESORT LISTINGS                |
| 56 | MAKING RESERVATIONS  | 169 | GOOD NEIGHBOR PARKS            |
| 58 | MULTI-RESORT SYSTEMS | 252 | INDEX                          |
| 60 | NETWORK POLICIES     |     |                                |





# Protect your wallet with 24/7 emergency medical and travel assistance.

Customers have saved up to \$90,000 per claim with benefits like:

- Emergency medical transportation.
- RV/vehicle returned home.
- Pet care and return assistance.



Call or scan to get **limited-time offers**  
1.877.455.2620

**Good Sam TravelAssist Services provided by:** On Call International | **Plan administration by:** Good Sam TravelAssist, P.O. Box 6905, Englewood, CO 80155-6905

Benefits described vary by plan level and are intended as an overview, please refer to your Plan Description at <https://travelassist.goodsam.com> for details on coverage and benefits. TravelAssist does not provide coverage for medical expense, and does not take the place of medical or travel insurance. If you are planning to travel outside the U.S., contact a trusted travel advisor to learn more about acquiring travel insurance prior to your next trip.



# Happy Semiquincentennial

**America, aging gracefully at 250 years old.**

By Dixie Dee Whited





# HAPPY SEMIQUINCENTENNIAL



America the beautiful, the land that we love has a special birthday in 2026. Although she's sometimes a little bruised and banged up, she will elegantly turn 250 years old on July 4, 2026: a semiquincentennial birthday.

It was more than 250 years ago when it all began when in 1620, Pilgrims, seeking religious freedom, boarded ships and landed in the New World, establishing the Plymouth Colony. The early years were marked by hardship, but the colony flourished and became a model for future colonies, influencing American governance and society. Throughout the 17th and early 18th centuries, 13 colonies were established. By the mid-18th century, the British Crown officially recognized the colonies.

But the British had already made inroads in the New World. As early as 1585, England began colonizing the Americas and numerous permanent English settlements were made. It became clear that although the British Crown had officially recognized the new colonies, the British sought to control them.

This all came to a head during the American Revolutionary War. A war that when referred to as the American War of Independence, hits the nail on the head. The young colonies wanted independence from the stronghold of the British. George Washington and the Continental Army's decisive victory in the Siege of Yorktown in 1781 led King George III to negotiate an end to the war in the Treaty of Paris in 1783, in which the British monarchy acknowledged the independence of the Thirteen

Colonies, leading to the establishment of the United States as an independent and sovereign nation.

But nothing really changed. Britain continued meddling and the colonists found it necessary to continue to assert independence. Fortunately, there were a few brave men who had had enough and acted. In Philadelphia, on June 7, 1776, Richard Henry Lee of Virginia (I'm proud of my outspoken ancestors) introduced a resolution for independence to the Continental Congress in Philadelphia; John Adams seconded the motion. A committee consisting of Thomas Jefferson, John Adams, Benjamin Franklin, Roger Sherman, and Robert R. Livingston was promptly chosen on June 11 to prepare a statement justifying the decision to assert independence. This was only the beginning.

The Declaration of Independence was approved by the Continental Congress on July 4, 1776, and that announced the separation of the 13 North American colonies from Great Britain. Then Congress on July 2 "unanimously", by the votes of 12 colonies (with New York abstaining), resolved that "these United Colonies are, and of right ought to be Free and Independent States."

Accordingly, the day on which final separation was officially voted was July 2, although the 4th, the day on which the Declaration of Independence was adopted, has always been celebrated in the United States as the great national holiday—the Fourth of July or Independence Day.



It comes in many names — Semiquincentennial, Sestercentennial, Quarter Millennial, the Big Two-Five-Oh—but they all refer to the same thing: 250 years since that historic Fourth of July moment in 1776, exactly two-and-a-half centuries since America's birth, when the Founding Fathers declared independence right in the heart of Philadelphia. In 1776, newly minted Americans threw a giant party to commemorate the day. Fireworks, bonfires, lights, decorations, music and joyful gatherings filled the streets of Philadelphia. "American Independence was celebrated here with a festivity and ceremony becoming the occasion," recalled Founding Father John Adams.

And now 250 momentous years later, from sea to shining sea, Americans from the tip of Florida to the Alaskan archipelago will be gearing up to celebrate this milestone birthday. But as many already know, there's no better place to celebrate America than in its birthplace: Philadelphia.

Here are just a few of the things **Philadelphia, Pennsylvania** has planned to make this a special celebration.

**Bells Across PA:** The designs will be informed by community stakeholders and will reflect each neighborhood's unique identity, while also celebrating and commemorating the semiquincentennial. Once completed, the bells will be displayed along commercial corridors and public parks creating a treasure.

Both the U.S. Navy and U.S. Marine Corps are honoring the same milestone in Philadelphia, the city where both services were born. The Navy's anniversary took place October 9-16, 2025, followed by the Marine Corps on November 10, 2025.

What could be better than an exhibition of America's favorite pastime. The 2026 Major League Baseball All-Star Game and All-Star Week will be played in Philadelphia, mid-July 2026.

As part of the Fifa World Cup 2026, Philly will host 6 matches between Jun 14-July 2, 2026. This is the largest sporting event in the World.

In 2017, the Daughters of the American Revolution (DAR) announced a grant of \$380,000 to the city of Philadelphia to plant 76 semiquincentennial commemorative trees at Independence National Historical Park. The actual planting of the trees has been happening over the course of the past several years, leading up to the semiquincentennial.

The United States Semiquincentennial Commission Act of 2016 directs the United States Government to issue commemorative coins and postage stamps, and commission appropriately named naval vessels. The legislation specifically directs the organization of events "in locations of historical significance to the United States" going on to list Boston, Philadelphia, New York City, and Charleston, South Carolina, as "leading cities."

The Circulating Collectible Coin Redesign Act of 2020 allows the United States Mint to redesign any coins in 2026. It calls for a series of five designs for the quarter, including one depicting women's contribution to independence.

Plans for the casting of a new public bell are being coordinated by the National Bell Festival. The bell will honor 250 years of women's contributions to the American story and will lead nationwide ringing tributes during the celebrations.





# HAPPY SEMIQUINCENTENNIAL

**Washington, D.C.** The nation's capital is the icing on the birthday cake. The National Mall will be center stage for celebrations, a year-long event hosted by the National Park Service, Smithsonian, and the National Archives. Expect fireworks, a parade, a two-day celebration on Pennsylvania Avenue, and an entire month-long festival on the National Mall. The National Archives in D.C. is the only place to see the Declaration of Independence.

In an unusual turn, it has been announced that President Donald Trump and CEO Dana White, Ultimate Fighting Championship (UFC), have planned a UFC fight right outside the White House. The event will take place earlier in June, due to the high volume of events happening around July 4.

In **South Carolina**, the state's 250th commission plans to share history "from all points of view," including "the beauty and the warts and the terror of it all."

The **Nebraska** 250th commission will "promote under-represented groups from the American Revolutionary War, including, but not limited to, women, Native Americans, and persons of color."

For the 250th Evacuation Day celebrations, which commemorates the evacuation of British forces from the city of **Boston, Massachusetts** following the siege of Boston, on March 17, 2026, the NPS will carry out a \$25 million overhaul of the Dorchester Heights Monument.

In honor of George Washington's troop's final leg of the trip to secretly haul cannons to the Fortification of Dorchester Heights, artist Michael Dowling seeks 100,000 Bostonians to write "a short story of belonging" on any piece of cloth, which will be tied in a 4-mile long rope, the same length as the covert journey.

**Charleston, South Carolina**, has begun planning battle reenactments and anniversary festivities. These parallel the 2020 celebrations of the College of Charleston's 250th anniversary, as well as the 350th anniversary of the city of Charleston, which was called Charles Town during the Revolutionary War.

**Louisville, Kentucky**, headquarters of The Sons of the American Revolution (SAR), announced plans to develop a SAR Education Center and Museum to be opened prior to the 250th Anniversary, which will house galleries and exhibits will highlight the patriot ancestors and tell the story of the American Revolution.

In 2019, the city of **Pittsburgh, Pennsylvania**, will feature a Freedom train with Black and Gold colors,

musical celebrations with the Pittsburgh Orchestra, and a major fireworks display at Fort Pitt and an all-day parade through all city neighborhoods.

In 2026, **Denver, Colorado**, will also observe the 150th anniversary of Colorado entering the Union.

In 2026, the **San Francisco Bay Area, California** will also observe the 250th anniversary of the founding of San Francisco, as well as the 175th anniversary of Santa Clara University. Several events will be held in honor of the Bay Area's celebrations, beginning with Super Bowl LX, February 8, 2026.

**Richmond, Virginia:** The 250th anniversary of Patrick Henry's famous "Give me liberty or give me death!" speech in 1775 will be marked this year by filmmaker Ken Burns in a reenactment ceremony on March 23 in Richmond. "It marks the 250th anniversary—a once-in-a-lifetime opportunity to experience the speech in the same church, on the same day, and same time it was delivered.

And the Historic Triangle (**Williamsburg, Jamestown, and Yorktown, Virginia**) is known as the birthplace of America. In summer 2026, the largest living history museum, Colonial Williamsburg, will have a grand display of live reenactments and a Lights of Freedom concert with fireworks.

The party's also starting early in **Concord and Lexington, Massachusetts**. That's because 2025 marks the beginning of the American Revolution. On April 19, Patriot's Day, activities will include reenactments at Concord's Minute Man National Historical Park and Lexington's Battle Green. From the famous midnight ride of Paul Revere to the very first battle of the war, Massachusetts was a host for several key happenings during America's fight for independence. These include Battles of Lexington and Concord, Battle of Bunker Hill, and Battle of Gloucester.

The 2026 re-enactment in **Gettysburg, Pennsylvania**, is set for July 3 through 5 at the Daniel Lady Farm. "As for historic taverns, one of the most popular places to dine in Gettysburg, Dobbin House Tavern, is as old as this country and will also be celebrating its 250th in 2026."

The **New York** Historical on Central Park West will debut its Democracy Wing in 2026. And in spring 2026, The New York Public Library, a steward of important founding documents, will host a system-wide initiative.



The **U.S. Navy** will also host the seventh International Fleet Review in **New York Harbor** on July 4, 2026, which will incorporate OpSail 2026. It is expected that 60 ships from 30 countries will take part.

Sail250® is a global gathering of tall ships and military ships to celebrate the semiquincentennial. **New York** will celebrate at the Port of New York and **New Jersey** on July 4. New Orleans Sail250 will take place at the Port of **New Orleans** and **Norfolk** will serve as the host city in Virginia.

**Branson, Missouri**, has flagged the country's birthday with a hopeful designation as having the most American flags in one destination. Branson plans to purchase enough American flags for every household in the destination to hang and have the Guinness Book of World Records available to make it an official record.

**New Mexico:** Next year, visitors can be among the first to celebrate 100 years of cruising America's Mother Road, Route 66, in the state that boasts the most iconic stretch (450 miles) of the historic highway.

All these and more events will celebrate the semiquincentennial (250th anniversary) of the United States. Check with your local city and state as more events are added, so you can celebrate, too.

## To commemorate the 250th anniversary in 2026, consider these celebration ideas:

Organize a historical exhibition showcasing significant events from the past 250 years.

---

Host a community festival featuring local artists, musicians, and food vendors.

---

Create a time capsule to be opened on the 300th anniversary.

---

Launch educational programs in schools about the history and impact of the past 250 years.

---

Develop a commemorative publication or documentary highlighting key milestones.

---

Encourage public art installations that reflect the community's heritage and future vision.






# New Ways to Travel, Coast to Coast

Your membership connects you to exclusive travel deals and benefits, making it easier to visit your favorite spots and explore new destinations more often, and for less. **Enjoy up to 60% off\* 600,000+ hotels worldwide,** plus find great savings on car rentals, and cruises.



## Hotels

Travel near or far with hotel discounts **up to 60% off.\***




## Cruise

Book discounted voyages with the top cruise lines.

## Car Rentals

Unlock exclusive member rates on trusted brands and choose the perfect ride for every adventure.



\*Savings vary by property and dates. See site for details.

## All In One Place

Book trips from start to finish and save on hotels, car rentals, and cruises.



**CALL: 1.877.724.2020**  
**OR VISIT: [coasttravel.coastresorts.com](https://coasttravel.coastresorts.com)**



# BEST OF THE BEST



## 2026 Top Rated Resorts and Good Neighbor Parks

At Coast to Coast, we take pride in connecting our members with only the highest-quality camping experiences. That's why every resort and Good Neighbor Park in our network is visited and rated each year by the trusted Rep Teams from the Good Sam North American Campground Guide. These experts visit and rate thousands of RV parks across U.S. and Canada, using the industry's gold standard — the Good Sam 10/10\*10 rating system.

For 2026, only resorts and parks scoring 28 points or higher out of 30 earned a place on our top-rated list. Every park featured here represents outstanding quality, attention to detail, and an exceptional guest experience.

We're proud of the high standards across the Coast network, and we hope you'll explore these top-rated destinations and see firsthand why they stand out.

## TOP RATED RESORTS

### COLORADO

#### Blue Mesa Recreational Ranch

Gunnison, Colorado 9/10★/10

Blue Mesa Recreational Ranch in Gunnison makes the perfect base camp to go out and fall in love with the mountains and valleys. You'll be surrounded by spectacular Rocky Mountain beauty. Nearby is Black Canyon National Park, West Elk Mountains, and the San Juans. Onsite there is a variety of amenities including a clubhouse, which is the perfect place to meet new friends. Enjoy relaxing at the whirlpool / spa / hot tub or exercise in the swimming pool. Bring your fishing equipment and catch the big one. You'll never be bored with everything the staff has scheduled for you including bingo, poker, crafts, mini golf, scavenger hunt, and horseback riding. In addition to hundreds of RV sites, check into one of the furnished cabins or cottages.

### IOWA

#### Lakeshore RV Resort & Campground

Oelwein, Iowa 9.5/9★/10

The owners of Lakeshore RV Resort & Campground love serving families and they know from experience because they've been camping at the Oelwein resort for more than 25 years. "No packing them in here," says the owner. "We like to keep it comfortable! At Lakeshore, we desire to provide a campground experience that can be enjoyed by all through encouraging respectful campground etiquette that's based on common courtesy and mutual respect." One of the first things you'll notice is the proximity of Lake Oelwein with plenty of bluegill, channel catfish, largemouth bass, and rock bass waiting to be caught. Onsite, the campground amenities are all inclusive. These include a beach with swimming, ever-popular pickleball, gaga ball, shuffleboard, Frisbee golf, canoeing and kayaking, sand volleyball, and a 9-hole miniature golf course. For the kids, they'll enjoy their own playground and toddler train rides.

### LOUISIANA

#### Abita Springs RV Resort

Abita Springs, Louisiana 9/10★/9.5

Surrounding trees and lakes, and exceptional Cajun and other cuisines, provide southern hospitality as well as world-class fishing and boating. The thick pine forests, pure air, mineral waters, and many services at Abita Springs RV Resort ensure visitors an enjoyable vacation. The resort, in St. Tammany Parish, is where the hubbub of interstate highways and city life have been transformed into scenic country roads and a relaxed atmosphere. Once onsite in the quiet wooded area, you'll find many amenities to highlight your stay. Visit the large clubhouse for activities for all ages. Enjoy the free Wi-Fi and stroll on the walking trails. Swim in the outdoor heart-shaped pool, with nearby kiddie pool. Meet

new friends at the basketball court. Visit the lake and fish for dinner. If you're traveling without your rig, check into one of the comfortable cabins.

### MICHIGAN

#### Mt Pleasant Resort

Mt. Pleasant, Michigan 9.5/9.5★/10

Whether it's trying your luck at the Soaring Eagle Casino, making a special trip to the Soaring Eagle Waterpark, taking a stroll through the downtown streets, watching a community performance at the Historic Broadway Theatre, or attending a Central Michigan University sporting event, the town of Mt. Pleasant has it all including a first-rate RV resort. The many full hook-up sites, large lakes, fishing pond, and location close to the casino have made Mt. Pleasant Resort a favorite. The numerous onsite amenities include a general store to make sure you have everything you need to make you comfortable. Exercise or relax at the outdoor pool and hot tub. Meet new friends at horseshoes and volleyball. Take the kids to the playground or picnic in the pavilion. Then, there's always a nearby beach to explore at one of the two ponds. Traveling without your rig, check into one of the 10 new cabins. An added recreational option is the RC Track.

### MINNESOTA

#### Forest Hills Golf & RV Resort

Detroit Lakes, Minnesota 9.5/10★/9

Located near Detroit Lakes, Minnesota and surrounded by more than 400 of the state's lakes, Forest Hills Golf & RV Resort offers a full-service getaway for RVers and golfers alike. The resort features full hook-up RV lots and park-model accommodations, alongside an 18-hole championship golf course set amid wetlands, rolling hills and oak forest. Guests can also enjoy on-site dining at Izzy's Bar & Grill overlooking the 18th green, sports simulators, mini-golf, and a relaxed family-friendly atmosphere. With a blend of leisure and activity, Forest Hills provides a versatile retreat whether you're teeing off one day and firing up the grill the next.

### NEVADA

#### Preferred RV Resort

Pahrump, Nevada 9/10★/9.5

Nestled in downtown Pahrump, Nevada and adjacent to the Pahrump Nugget, Preferred RV Resort delivers a full-service RV experience with upscale amenities. The park features 270 sites (including over 100 pull-throughs) with 50-amp service at each spot, complemented by free WiFi, a heated pool with a retractable



Blue Mesa Recreational Ranch - Gunnison, CO



Lakeshore RV Resort & Campground - Oelwein, IA





Mt Pleasant Resort - Mt. Pleasant, MI



Abita Springs RV Resort - Abita Springs, LA

enclosure for all-season use, an indoor spa, billiards and fitness room. Guests enjoy creative options like woodshop, stained-glass studio with instructions, arts & crafts room, and a full activities calendar. With well-maintained restrooms and a welcoming, community-oriented clubhouse, it offers both short-term stays and longer-term comfort in a desert setting.

## NORTH CAROLINA Pride Resort

**Waynesville, North Carolina 10/9.5★/9.5**

The newly renovated Pride Resort is a beautiful, friendly, quaint, mountain retreat. Imagine pulling into the resort and having the option of settling into a creek-side RV site on Jonathan Creek. The sites come with or without concrete patio. No RV? No problem. There are cabins, park models, apartments and campers to rent. In addition to the beautiful creek, there are many amenities. These include a swimming pool and hot tub. Meet new friends at the clubhouse and skip cooking and eat lunch at the Pride Resort store, which includes breakfast Friday through Sunday. The resort rents tubes for tubing down the creek. Daily activities are putt-putt golf, horseshoes, corn hole, holy board, and a playground area. There are two catch-and-release ponds and adult bingo three nights a week. Check out the shuffleboard and basketball as well.

## SOUTH CAROLINA Briarcliffe RV Resort

**Myrtle Beach, South Carolina 10/10★/9.5**

Briarcliffe RV Resort is centrally located between North Myrtle Beach and Myrtle Beach, South Carolina. This resort is not just any RV resort. The resort has paved streets with streetlights, and each site has a concrete parking area and patio. The sites accept big rigs and provide the utilities to accommodate your state-of-the-art equipment. Highlighting Briarcliffe's amenities is the 85-foot oversized Olympic swimming pool with cool deck and lounges to offer swimming or just lying in the sun. The view from the pool overlooks the Atlantic Intracoastal Waterway. Other activities include an 18-hole miniature golf course, shuffleboard, basketball court, and a youth playground. The resort is situated less than a mile from the Atlantic Ocean and the white sandy

beaches of the Grand Strand. If golf is your interest, there are several courses within five miles of the resort and more than 100 in the metropolitan area.

## SOUTH DAKOTA Rushmore Shadows Resort

**Rapid City, South Dakota 10/10★/10**

Whether you're looking for a family-friendly getaway or a peaceful retreat, Rushmore Shadows Resort in Rapid City, South Dakota, offers a variety of accommodations including cabins and full hookup RV spots. Nestled in the Ponderosa Pine foothills of the Black Hills, the resort is your gateway to adventure and relaxation just minutes from the iconic Mount Rushmore. Enjoy the mini golf course, heated pool, and sports courts, or explore nearby hiking trails. Tired of walking, explore the resort easily with convenient golf-cart rentals. Let your pets enjoy some off-leash fun in the spacious dog run. What could be more fun than "glamping" in the resort's covered wagons when traveling without your rig. Forgot something, check into the camp store and pick up firewood for your evening activities. Let your furry friends run free and socialize in the spacious, dedicated dog park.

## WASHINGTON O'Sullivan Sportsman Resort

**Othello, Washington 9/9.5★/10**

The resort features a large campground for RVs and luxurious, large family cabins. In addition to the campground there's a large community center for daily activities, community barbecues, games, and more. Next to the center there's a swimming pool with a large surrounding deck. For additional fun in the sun, your children or grandchildren will enjoy the playground featuring kids' toys, a large open field, and a basketball court. Since 1998, Othello has also been home to the Sandhill Crane Festival, celebrating the annual arrival of sandhill cranes to the nearby Columbia National Wildlife Refuge. The Refuge is a hidden gem for nature lovers. This vast area is rich in wildlife and features stunning landscapes.



Rushmore Shadows Resort - Rapid City, SD



Preferred RV Resort - Pahrump, NV



# TOP RATED PARKS & RESORTS



Catherine's Landing – Hot Springs, AR



Verde Ranch RV Resort – Camp Verde, AZ

## BEST OF THE BEST: GOOD NEIGHBOR PARKS

### ARKANSAS

#### Catherine's Landing

Hot Springs, Arkansas 10/10★/10

Catherine's Landing RV Resort offers a fitness room and a public bath as well as air-conditioned accommodation in Hot Springs, 7.8 miles from Magic Springs & Crystal Falls.

### ARIZONA

#### Bonita Mesa RV Resort

Yuma, Arizona 10/10★/10

Bonita Mesa is a five-star 472 space park in the beautiful Foothills area of Yuma. It was designed to provide fun-loving RVers with an active and relaxed retirement vacation environment.

#### Verde Ranch RV Resort

Camp Verde, Arizona 10/10★/10

Enjoy full hook-up RV sites, cabins, glamping tents and wagons at this award-winning campground near Sedona. Relax by the pool, access the river, or explore the local attractions.

#### Villa Alameda RV Resort

Yuma, Arizona 10/10★/10

The lots are large with concrete patios and walks, gravel drives, full hookups and beautiful landscaping. There's also cable TV and Wi-Fi. Villa Alameda RV Resort is luxurious RV living in a grove.

### FLORIDA

#### Splash! RV Resort

Milton, Florida 10/10★/10

A fantastic water park located in Florida's newest luxury RV resort. All of that and just a short 20-minute drive to some of the best white sandy beaches on the Gulf.

#### The Great Outdoors RV Nature and Golf Resort

Titusville, Florida 10/10★/10

This resort is designed to offer RVers the special experience of golf, nature, and a first-class RV resort. You may watch native egret, deer and quail wander undisturbed past your door.

### GEORGIA

#### Red Gate Farms – RV Resort

Savannah, GA 10/10★/10

In 1931, Harry Martin and his wife Mamie bought 440 acres of land and converted it into a farm. More than 90 years later, the descendants of the Martins still run Red Gate Farms' charming countryside camping.

### IDAHO

#### Post Falls RV Campground

Post Falls, Idaho 10/10★/10

Located just minutes from downtown Post Falls, the park is within minutes of shopping, entertainment, and dining and located a short drive to some of the region's finest outdoor recreation areas.

### INDIANA

#### Elkhart Campground

Elkhart, Indiana 10/10★/10

Elkhart Campground is proud to be a family-owned campground for the past 22 years. The sites are all pull through and leveled. So can drive right in, set up, and not worry about backing up.



Pine Acres Family Camping Resort – Oakham, MA



Old Orchard Beach Campground – Old Orchard Beach, ME





Stonebridge RV Resort – Maggie Valley, NC



Nevada Treasure RV Resort – Pahrump, NV

## Follow the River RV Resort

**Florence, Indiana 10/10★/10**

Located along the scenic Ohio River, the family-owned resort offers the perfect blend of modern amenities alongside the Ohio River. There are a range of amenities and activities for all ages.

## Rising Star Casino Resort & RV Park

**Rising Sun, Indiana 10/10★/10**

Rising Star Casino gets nods from RVers for its clean, level concrete sites with full hookups, easy access to hotel amenities like the pool, hot tub, and free breakfast, plus a well-maintained pet area.

## MASSACHUSETTS

### Pine Acres Family Camping Resort

**Oakham, Massachusetts 10/10★/10**

Discover lakeside camping on beautiful 70-acre Lake Dean. Sites are big-rig friendly full-hookup sites, complete with a lake view and a docking space. Bring your own boat or rent one.

## MAINE

### Old Orchard Beach Campground

**Old Orchard Beach, Maine 10/10★/10**

Conveniently located one mile from the beach, Old Orchard Beach Campground strives to be the go-to spot in Maine where families and friends can reconnect and create lifelong traditions.

## MISSOURI

### Lazy Day Campground

**Danville, Missouri 10/10★/10**

There are plenty of recreational activities for the whole family: large swimming pool, catch-and-release fishing pond and lake, hiking trails, Saturday Night Movies or just do nothing.

## NORTH CAROLINA

### Camp Hatteras

**Rodanthe, North Carolina 10/10★/10**

Immerse yourself in the exclusive oceanfront-to-sound front camping experience at Camp Hatteras Campground, the only one of its kind in North Carolina. Enjoy a relaxing camping adventure at this family-owned campground.

## Stonebridge RV Resort

**Maggie Valley, North Carolina 10/10★/10**

Discover the timeless charm of Stonebridge RV Resort and Campground, a family-run resort in Maggie Valley nestled in the heart of The Great Smoky Mountains. The family legacy dates back to 1965.

## NEVADA

### Nevada Treasure RV Resort

**Pahrump, Nevada 10/10★/10**

Once your rig enters the gate, you will experience the well-manicured grounds of this “Jewel in the Desert.” Just out of Pahrump and in a beautiful desert valley, you’ll have views from each site.

## Sparks Marina RV Park

**Sparks, Nevada 10/10★/10**

The park is in a quiet off-highway location and within walking distance of Sparks Marina Park with fishing, boating, a large children’s playground, and an exceptional off-leash dog park.

## NEW YORK

### Swan Bay Resort

**Alexandria Bay, New York 10/10★/10**

Nestled in the heart of the Thousand Islands, Swan Bay Resort is a haven of luxury and natural beauty. The staff is proud of offering a waterfront escape and events for the whole family.



Swan Bay Resort – Alexandria Bay, NY



Hee Hee Illahee RV Resort – Salem, OR



# TOP RATED PARKS & RESORTS



Twin Creek RV Resort – Gatlinburg, TN



Camp Landa RV Resort – New Braunfels, TX

## OHIO

### Sandusky RV Resort

Sandusky, Ohio 10/10★/10

The resort offers a range of accommodations and amenities located minutes from the Lake Erie coast. This resort is big-rig friendly, offering pull-through spaces as well as back-in spaces.

## OKLAHOMA

### By the Lake RV Park

Ardmore, Oklahoma 10/10★/10

All the guests enjoy full hook-ups, 30/50 Amps, concrete pads with grass yards, free Wi-Fi, and Cable TV at each site. All park roads are paved. Only 1 ½ miles from beautiful 5,700-acre Lake Murray.

### Do Drop Inn RV Resort

Calera, Oklahoma 10/10★/10

At Do Drop Inn RV Resort you can choose from spacious RV sites, fully stocked RV rentals, and private cabins. The sites are up to 70x20 feet, and each has full hookups and parking.

## OREGON

### Hee Hee Illahee RV Resort

Salem, Oregon 10/10★/10

With HD mounted television and a large projector along with an XBOX One S, HD Comcast, you can enjoy exciting movies or listen to music or let the children play video games while you relax at the pool.

### Olde Stone RV Resort

McMinnville, Oregon 10/10★/10

Olde Stone is a five-star RV resort with unparalleled amenities, in the heart of Oregon Wine Country. Amenities include a clubhouse, sport court, and outdoor pool, and playground.

### Silver Spur RV Park & Resort

Silverton, Oregon 10/10★/10

Silver Spur RV Park offers much more than your average RV park. walking distance from the charming town of Silverton and just a quick drive from I-5 and local attractions like Silver Falls State Park.

## SOUTH DAKOTA

### Heartland RV Park & Cabins

Hermosa, South Dakota 10/10★/10

For those eager to explore, Heartland RV Park is just a short drive from iconic sites like Custer State Park and Mount Rushmore. The park features a restaurant and bar that hosts live music.

## TENNESSEE

### Smoky Bear Campground and RV Park

Gatlinburg, Tennessee 10/10★/10

The campground is located in the north-east section of the Great Smoky Mountain National Park, near the local favorites and is 13 miles outside of Gatlinburg and 18 miles outside of Pigeon Forge.

### Twin Creek RV Resort

Gatlinburg, Tennessee 10/10★/10

Twin Creek RV Resort is family owned and operated since 1984. There is an on-site car rental, camper supplies/grocery store, playground, and free WI-FI. Imagine going to sleep with the sound of a rippling stream.

### Two Rivers Landing RV Resort

Sevierville, Tennessee 10/10★/10

Nestled along the French Broad River, Two Rivers Landing offers an exclusive RV park experience with panoramic views, privacy, and easy access to East Tennessee's top attractions.



Bushman's RV Park – Bullard, TX



Smoky Bear Campground and RV Park – Gatlinburg, TN





Hidden Creek RV Resort – Bryan, TX



Mill Creek Ranch RV & Cottage Resort – Canton, TX

## TEXAS

### Bushman's RV Park

**Bullard, Texas 10/10★/10**

Amenities include 97 RV sites, full hookups, a fishing pond, and a pool and hot tub. The resort is located on US-69 with the award-winning Kiepersol Winery, Distillery and Restaurant three miles away.

### Camp Landa RV Resort

**New Braunfels, Texas 10/10★/10**

Proud German heritage, a history of hospitality, and a welcoming community come together on the banks of the two rivers to create the magic that is New Braunfels, Texas.

### Canopy RV Resort

**New Braunfels, Texas 10/10★/10**

The resort gets enthusiastic feedback from RVers for its roomy, level sites with plenty of green space and concrete pads. Also mentioned are multiple pet-friendly features like dog parks and washing stations.

### East Fork RV Resort

**Cleveland, Texas 10/10★/10**

Guests can enjoy a relaxing afternoon of fishing at several locations in the resort. Rent a kayak from the office and spend a day out on the water. Take a swim in our gated, private swimming pool.

### Eastlake RV Resort

**Houston, Texas 10/10★/10**

Eastlake RV Resort is a 5-star residential RV Resort with a stocked fishing lake, sparkling swimming pool and Jacuzzi, a broadband-connected business center, exercise equipment, and so much more.

### Fallbrook RV Resort

**Houston, Texas 10/10★/10**

Outdoor enthusiasts love the stocked fishing lake, sparkling swimming pool and jacuzzi. There's also an on-site business center, professional-grade laundry facilities, and a full range of exercise equipment.

### Gather Campground Bell County

**Belton, Texas 10/10★/10**

Escaping a northern winter? In town for work? Living your best digital nomad life? Gather Campground is the perfect home base for all your extended stay needs.

### Hidden Creek RV Resort

**Bryan, Texas 10/10★/10**

Tucked away in serene green pastures and minutes from Aggieland, the resort's luxurious cabins are available year-round. The clubhouse gives direct access to the resort-style pool and spa.

### Hilltop RV Park

**Fort Stockton, Texas 10/10★/10**

The location is unique and has views of the plateaus, mountains, and valley. All the sites are roomy pull-throughs. The Sunset Firepit is perfect for evening gatherings and great conversations.

### Jamaica Beach RV Resort

**Galveston, Texas 10/10★/10**

The resort is a family owned and operated business with decades of experience in the hospitality industry. From the 700-foot lazy river to the Pirates Miniature Golf Course there are great amenities.



Jetstream RV Resort Pearland – Houston, TX



Shallow Creek RV Resort – Gladewater, TX

## TOP RATED PARKS & RESORTS



Angel of the Winds RV Resort – Arlington, WA



Horn Rapids RV Resort – Richland, WA

### Jetstream RV Resort Pearland

**Houston, Texas 10/10★/10**

With extra-large concrete sites, high-speed internet, and gorgeous mature trees across the property, Jetstream Resort Pearland is best in class. It's just 12 miles south of Downtown Houston and minutes from NRG Stadium.

### Lakeview RV Resort

**Houston, Texas 10/10★/10**

Lakeview provides a complimentary shuttle service to the Texas Medical Center and the MD Anderson Cancer Center every 2 hours on weekdays. Enjoy the on-site, stocked fishing lake, and sparkling swimming pool.

### Mill Creek Ranch RV & Cottage Resort

**Canton, Texas 10/10★/10**

The resort is an award-winning cottage resort and RV park located near the site of the famous First Monday Trade Days in historical Canton. There are cabin-style cottage rentals and RV sites.

### Mission City RV Park

**San Antonio, Texas 10/10★/10**

The resort is less than 10 minutes from the Alamo, the Riverwalk, Old World Missions, Splashtown, Majestic Theater, AT&T Center, and the Henry B. Gonzalez Convention Center.

### Northlake Village RV Park

**Roanoke, Texas 10/10★/10**

Northlake Village is a Dallas area RV Park between Denton and Fort Worth, Texas, offering large RV sites with full hook-ups, Wi-Fi available, fitness center and just 3 minutes to the Texas Motor Speedway.

### San Jacinto Riverfront RV Park

**Highlands, Texas 10/10★/10**

It's nestled just outside of Highlands, TX along the San Jacinto River. Spacious sites and even larger ones if you need. Two pools, one for adults only, and a beautiful infinity pool overlooking the river.

### Shady Creek RV Park

**Aubrey, Texas 10/10★/10**

Soak up the sunshine by the pool, have a complimentary continental breakfast at the Clubhouse, see the sights in DFW, and treat yourself to all the enjoyments North Texas has to offer.

### Shallow Creek RV Resort

**Gladewater, Texas 10/10★/10**

Our location includes access to Gladewater's antique district, Kilgore's East Texas Oil Museum, and Lonestar Speedway. Opportunities to experience East Texas culture at its fullest abound.

### SKYE Texas Hill Country Resort

**Fredericksburg, Texas 10/10★/10**

With a stay at SKYE, you'll be a short drive to the National Museum of the Pacific War and Enchanted Rock Fissure. Make yourself at home in one of the 40 individually furnished guestrooms in the resort's hotel.

### The Retreat at Shady Creek

**Aubrey, Texas 10/10★/10**

Traveling professionals love the deluxe amenities and proximity to their jobs. And vacationers enjoy the exciting attractions in some of America's fastest growing cities of Frisco, Prosper, and Dallas / Fort Worth.

### Westlake RV Resort

**Houston, Texas 10/10★/10**

For those who enjoy an active lifestyle, Westlake RV Resort offers a fully stocked fishing lake, a sparkling swimming pool, jacuzzi, on-site business center, fitness center and so much more.

### Whistle Stop RV Resort

**Abilene, Texas 10/10★/10**

Whistle Stop RV Resort, in Abilene, is Central Texas' newest and finest RV destination. Guests enjoy a full-service convenience store, a beautiful covered pavilion, a pool, and a large clubhouse.



Grand Plateau RV Resort at Kanab – Kanab, UT





Camping Colibri – Caraquet, NB



Ocean Surf RV Park – Pointe du Chene, NB

## Yellow Rose RV Resort

**Fort Worth, Texas 10/10★/10**

The RV spaces are wide and spacious, and the amenities are plentiful. Lounge by the swimming pool, relax near your fire pit, and let your doggie run free in several dog parks.

## UTAH

### Grand Plateau RV Resort at Kanab

**Kanab, Utah 10/10★/10**

Grand Plateau is an amazing RV park that is fresh, new, and well maintained. Every staff member from the front desk to the park hosts are friendly and helpful. The lots are spacious and level.

## WASHINGTON

### Angel of the Winds RV Resort

**Arlington, Washington 10/10★/10**

Your all-new luxury RV experience at the brand-new way to enjoy the outdoors from your RV, just minutes from Angel of the Winds Casino Resort. Enjoy the fully equipped clubhouse and dog park.

### Horn Rapids RV Resort

**Richland, Washington 10/10★/10**

Just minutes from the Columbia River, the resort is the home base for touring the Columbia Basin, where golf, shopping, sporting events, and wine tours are plentiful and first rate.

### Liberty Lake RV Campground

**Liberty Lake, Washington 10/10★/10**

This full-service campground amenities include a dog park, tot-lot playground, outdoor seasonal heated pool, big screen tv room, gathering room, basketball/pickle ball court, Wi-Fi, and spacious concrete spaces.

### North Spokane RV Campground

**Spokane, Washington 10/10★/10**

Sit and relax in North Spokane RV Campground in this beautifully landscaped RV park or plan a day of fishing, boating or hiking at one of the areas many lakes, mountain resorts, or other regional discoveries.

### Northern Quest RV Resort

**Airway Heights, Washington 10/10★/10**

There are many luxurious, oversized standard, and deluxe pull-through sites, and even plenty of cozy cottages for rent. And it's all just steps away from 24/7 casino gaming and top-tier entertainment.

## NEW BRUNSWICK

### Camping Colibri

**Caraquet, New Brunswick 10/10★/10**

Welcome to the largest private tourist establishment in the Acadian peninsula. The amenities include a waterpark, saltwater pool, play area, cycling path, and a skate park. Firepits are at each site.

### Ocean Surf RV Park

**Pointe du Chene 10/10★/10**

Located in Shediac, Ocean Surf RV Park Camping is a family-owned business begun in 1964. There's a heated saltwater pool, a soccer field, two pickleball courts, beach volleyball court, and two playgrounds.

## QUEBEC

### Camping la Cle des Champs RV Resort

**Saint Philippe, Quebec 10/10★/10**

The La Clé des Champs RV Resort is a 201-site campground. Located in the vicinity of the major motorways of the Montréal region and customs of Saint-Bernard-de-Lacolle, all campers are welcome.



Northern Quest RV Resort – Airway Heights, WA

**gs** Roadside Assistance

# We beat AAA for 24/7 emergency roadside assistance.\*



Our customers love these benefits:

- Unlimited distance towing to nearest qualified service center.<sup>1</sup>
- Coverage for all household members and vehicles.<sup>2</sup>
- Trip interruption assistance.<sup>2</sup>



Call or scan  
to get **limited-  
time offers**  
1.866.924.9378

\*Information obtained from AAA of Colorado Plus RV plan at Colorado.aaa.com on 05/01/25.

<sup>1</sup>Additional fees may apply to tow to location of customer's choosing.

<sup>2</sup>Benefits vary by plan level and can be found at roadside.goodsam.com. If you wish to receive benefits for your Motorized RV or Fifth Wheel, please purchase Platinum, Platinum+ or Platinum Complete membership. Motorized RVs are classified as the following RV types: Class A, Class B, Class C, Van/Truck/SUV Conversion.

Benefits and services provided by Americas Road & Travel Club, Inc. for Members residing in Alaska, Alabama, Utah, and Virginia; and by Affinity Road & Travel Club, LLC for Members residing in all other States. Note: All program benefits are subject to limitations set forth in the current Member Benefit Brochure which can be found at roadside.goodsam.com/brochures.

© 2026 Good Sam Enterprises, LLC. GOOD SAM and the GOOD SAM ICON are registered trademarks of Good Sam Enterprises, LLC. Unauthorized use of any of Good Sam Enterprises, LLC's trademarks is expressly prohibited. All rights reserved.





Vineyard RV Park – Vacaville, CA

# New Good Neighbor Parks

Coast to Coast has added 130 new parks and resorts to the Good Neighbor Park network for 2026. These new facilities are located across 23 states. We hope you have the chance to visit one or more of these new Good Neighbor Parks this year. Coast will continue to add new Good Neighbor Parks during 2026, so check [CoastResorts.com](https://CoastResorts.com) regularly for an updated list of new parks.

## ARIZONA

Shady Acres MH & RV Park	Yuma
--------------------------	------

## ARKANSAS

The Creeks Golf & RV Resort	Cave Springs
-----------------------------	--------------

Denton Ferry RV Park & Cabin Rental	Cotter
-------------------------------------	--------

Riverfront RV Resort	Fort Smith
----------------------	------------

Rustic Ridge	Gentry
--------------	--------

Red River RV Park	Judsonia
-------------------	----------

Leisure Landing RV Park	Lake Hamilton
-------------------------	---------------

Blue Springs RV Park	Springdale
----------------------	------------

Overland RV Park	Van Buren
------------------	-----------

Ohana Park	Vilonia
------------	---------

## CALIFORNIA

Village Camper Inn RV Park	Crescent City
----------------------------	---------------

Marin RV Park	Greenbrae
---------------	-----------

River Reflections RV Park & Campground	Oroville
--	----------

JGW RV Park	Redding
-------------	---------

Sun and Fun RV Community	Tulare
--------------------------	--------

Vineyard RV Park	Vacaville
------------------	-----------

Tradewinds RV Park Of Vallejo	Vallejo
-------------------------------	---------

# NEW PARKS & RESORTS



*Farm of Dreams Resort – Brooksville, FL*



*Red Gate Farms RV Resort – Savannah, GA*

## FLORIDA

Farm of Dreams Resort	Brooksville
Hitchin Post RV Park and Campground	Cottdendale
Fort Walton Beach RV Park	Fort Walton Beach
Retroville RV Park	Freeport
Cowbird Campground	Live Oak
Alliance Hill RV Resort	Marianna
Splash! RV Resort	Milton
Panacea RV Park	Panacea
Palm Cove RV Village	Pensacola
Swamp House RV Park & Marina	Pensacola
SoWal Palms RV Park	Santa Rosa Beach
Steinhatchee Village RV Park	Steinhatchee

## GEORGIA

Harvest Moon RV Park	Adairsville
L & D RV Park	Forsyth
Atlanta South RV Resort	McDonough
Campville RV Campground	Ringgold
Scenic City RV Campground	Ringgold
Hawkins Pointe Park, Store & More	Rossville
Biltmore RV Park	Savannah
Red Gate Farms - RV Resort	Savannah
Talking Rock Motorcoach Resort	Talking Rock
Valdosta Oaks RV Park	Valdosta
Lakeside at Whispering Pines RV Resort	Waycross



*Retroville RV Park – Freeport, FL*



*Hawkins Pointe Park – Rossville, GA*





Elkhart Campground– Indianapolis, IN



Crossroads RV Park – Mount Pleasant, IA

## INDIANA

Pla-Mor Campground	Bremen
Columbus Woods-N-Waters Kampground	Columbus
Elkhart Campground	Elkhart
Lake Haven Retreat	Indianapolis
Mini Mountain Campground	New Carlisle
By the Bay Campground	Patriot
Caboose Lake Campground	Remington
Rising Star Casino Resort & RV Park	Rising Sun

## IOWA

Amana RV Park & Event Center	Amana
Crows Nest RV Resort	Indianola
Crossroads RV Park	Mount Pleasant

## KANSAS

Mid America Camp Inn	Goodland
Mill Creek Campground	Paxico
Lighthouse Landing RV Park & Cabins	South Hutchinson
Rosie's RV Park	Wakeeney



By the Bay Campground – Patriot, IN



Amana RV Park & Event Center – Amana, IA

# NEW PARKS & RESORTS



Cave Country RV Campground – Cave City, KY



Rio Chama RV Park – Chama, NM

## KENTUCKY

White Acres Campground	Bardstown
Cave Country RV Campground	Cave City
Laurel Lake Camping Resort	Corbin
Holiday Hills Resort	Eddyville
Outback RV Resort	Eddyville
Elkhorn Creek RV Park	Frankfort
Dad's Bluegrass Campground	Franklin
Lighthouse Landing Resort & Marina	Grand Rivers
Paddle Trail Campground	Greensburg
The Landing Strip Campground	Morehead
Paducah RV Park & Campground	Paducah
Cumberland Falls RV Resort	Parkers Lake
Kumberland Campground	Russell Springs
Outpost RV Park & Campground	Salt Lick
Escape With US RV Resort	Somerset

## MINNESOTA

Royal Oaks RV Park	Bemidji
Ringler Family Campground	Brook Park
Stony Point Resort RV Park & Campground	Cass Lake
Blueberry Hills Golf Course & Campground	Deer River
Grand Hinckley RV Resort	Hinckley

## MONTANA

The RV Resort At Indian Springs Montana	Eureka
---	--------

## NEBRASKA

Pine Grove RV Park & Campground	Greenwood
---------------------------------	-----------


## NEW MEXICO

White Sands Manufactured Home and RV Community	Alamogordo
Nomadland RV Stay	Albuquerque
Kiva RV Park & Horse Motel	Bernardo
Rio Chama RV Park	Chama
Desert View RV Park	Elephant Butte
USA RV Park	Gallup
Sunny Acres RV Park	Las Cruces
Rose Valley RV Ranch & Casitas	Silver City
Mountain Meadows RV Park	Tularosa





Twisted Creek Campground – Wolcott, NY



Applegate River Golf & RV Resort – Grants Pass, OR

## NEW YORK

Cherry Grove Campground	Wolcott
Twisted Creek Campground	Wolcott

## NORTH CAROLINA

Four Oaks Lodging & RV Resort	Four Oaks
Riverbend RV Park & Cabins	Franklin
Camp Hatteras	Rodanthe

## NORTH DAKOTA

Governor's RV Park Campground	Casselton
-------------------------------	-----------

## OKLAHOMA

Tulsa RV Ranch	Beggs
Redbud Tiny Home & RV Resort	Big Cabin
Elk Creek RV Park	Elk City
High Point RV Park	Enid
Big Chief RV Park & Motel	Ponca City
Council Road RV Park	Oklahoma City
The Bunkhouse Cabins and RV Park	Walters

## OREGON

Bodega Bay RV Park	Bodega Bay
AtRivers Edge RV Resort	Brookings
Applegate River Golf & RV Resort	Grants Pass
Port Of Newport Marina & RV Park	Newport
Hart's Camp	Pacific City
Holiday RV Park	Phoenix

## SOUTH CAROLINA

Hill's Landing & RV Park	Cross
--------------------------	-------

## SOUTH DAKOTA

Wylie Park Campground & Storybook Land	Aberdeen
Pine Haven Venue & Lodging	Rapid City

## TENNESSEE

RV Park & Campground at Nashville Shores	Nashville
--	-----------



Camp Hatteras – Rodanthe, NY



Wylie Park Campground & RV Park – Aberdeen, SD

# NEW PARKS & RESORTS



Pierced Oak RV Park – Canyon Lake, TX



Lake Dewberry RV Resort – Victoria, TX

## TEXAS

Bayou Bend RV Resort	Bayton
Beaumont RV & Marina	Beaumont
Gulf Coast RV Resort	Beaumont
Gather Campground Bell County	Belton
Pierced Oak RV Park	Canyon Lake
Hatch RV Park	Corpus Christi
Brackenridge Recreation Complex	Edna
SKYE Texas Hill Country Resort	Fredericksburg
San Jacinto Riverfront RV Park	Highlands
Canopy RV Resort	New Braunfels
West Gate RV Park	Poolville
Pioneer Beach Resort	Port Aransas
Port O'Connor RV Park	Port O'Connor
Seawind RV Resort On the Bay	Riviera
Reel Chill RV Resort	Rockport
Thompson Lake RV Resort	Silsbee

Valley Rose RV Park	Springtown
Lake Dewberry RV Resort	Victoria
Flat Creek Farms RV Resort	Waco
Willis Hillside RV Resort	Willis

## WYOMING

River's Edge RV Resort	Evansville
------------------------	------------



Pioneer Beach Resort – Port Aransas, TX



Willis Hillside RV Resort – Willis, TX



## Experience Amazing Resorts from Sea to Shining Sea

In addition to finding venues throughout the U.S. to celebrate our semiquincentennial—or easier to say, our 250th birthday—you'll have time to explore some of Coast to Coast's fine resorts. On pages 28-47, you'll find 20 resorts spanning from coast to coast. From Bay City, Michigan to the tip of Arizona at Yuma, or from Earp, California, to Dahlonega, Georgia, you have your pick. And you can bet that some of the resorts will be smack-dab in the middle of semiquincentennial activities. You know Gettysburg, Pennsylvania, will be bursting with activities. Branson, Missouri, promises to have every home in the city furling the U.S. Flag, and Virginia Beach, Virginia, so close to early settlements will be awash with celebrations.

Although the resorts are all highly rated, there are no two alike. Take a moment to read activities and amenities in each of these Coast to Coast resorts and there will be something to pique your interest. Lakes and boating may be top of your list—we've got it. Can't live without golf—we've got it. World's best bird-watching—yep, it's there. Mountain views, hiking, snow skiing, fishing, ATV trails—that and much more. Hope this is the year you visit a new-to-you resort in our network.

**Make this the year you visit some or all of these great Coast network resorts!**

- |    |  |    |                                |
|----|--|----|--------------------------------|
| 28 | CAPTAIN'S COVE RESORT AND COUNTRY CLUB | 38 | PREFERRED RV RESORT            |
| 29 | COLORADO HEIGHTS CAMPING RESORT        | 39 | R-RANCH IN THE MOUNTAINS       |
| 30 | COUNTRY MAPLES RV RESORT               | 40 | RUSHMORE SHADOWS RESORT        |
| 31 | EAGLES LANDING RESORT                  | 41 | THE HIDEOUT GOLF CLUB & RESORT |
| 32 | EMERALD COVE                           | 42 | TREASURE LAKE RV RESORT        |
| 33 | GETTYSBURG BATTLEFIELD RESORT          | 43 | WHITNEY RESORTS                |
| 34 | INDIAN COVE RESORT                     | 44 | WILDERNESS PRESIDENTIAL RESORT |
| 35 | LAKE SHORE RESORT                      | 45 | WIND RIVER VIEW CAMPGROUND     |
| 36 | MOUNTAIN LAKES RV RESORT               | 46 | WOLF RIVER RV RESORT           |
| 37 | PONDEROSA FALLS RESORT                 | 47 | YUMA LAKES                     |



# Captain's Cove Resort and Country Club



**RESORT TYPE:** Deluxe

**LOCATION:** Gresham, Wisconsin

**SEASON:** May 14 – October 31

**WEBSITE:** [captaincove.com](http://captaincove.com)

## ESCAPING TO THE TRANQUIL

Nestled under a beautiful canopy of trees, the sites at Captain's Cove Resort and Country Club, Gresham, Wisconsin, provide a serene environment for relaxation and fun. Each campsite is equipped with water and electricity hookups, ensuring a comfortable stay. For added convenience, some sites also feature sewer connections.

Launch a canoe, take a swim, or just relax and watch the loons from the peaceful private beach. If the weather proves to be less than desirable, you may choose to relax by the large indoor pool and hot tub. Other amenities include a basketball hoop, shuffleboard, two children's playgrounds, a mini golf course, and an on-site bar/restaurant.

Explore the great outdoors or indulge in upscale comfort with a diverse range of vacation options; Whether you prefer the thrill of camping beneath the stars or the relaxation of a luxurious condo, there is something for everyone. Discover your perfect getaway today.

The resort's property surrounds a private 40-acre lake, which only allows for trolling motors. Island Lake is great for swimming, taking out a boat, fishing (including ice fishing, ice skating in the winter months) and enjoying natural beauty, and wildlife. The main beach area is also equipped with a climbing wall and floating dock. Boat rentals are included with your stay free of charge:

canoes, row boats, paddle boats, pontoon paddle boats, and kayaks. Fish from one of several docks or take out a boat.

Visit the pavilion that is a sheltered area in our campground, that serves as a wonderful gathering space for family events, as well as kids' activities.. Planned kids' activities are offered Saturdays during peak season.

Hang up your apron and visit the Thirsty Whale that serves both lunch and dinner and is best known for homemade pizza.

Nearby Gresham is an area of extreme scenic beauty where Whitetail Deer, Bald Eagles, Blue Herons, and Largemouth Bass share their habitat with residents and tourists from all over the world. The waters of Red River wind through Gresham forming the Upper and Lower Red Lakes, a beautiful sight to behold. The power of the river is utilized by the municipality through the hydro-plant that generates 22% of the electricity to the village, a unique feature of Gresham. Seven smaller lakes, trout streams, and woodlands surround Gresham wrapping it in a package of natural beauty.



# Colorado Heights Camping Resort



**coast to coast**  
premier

**RESORT TYPE:** Premier

**LOCATION:** Monument, Colorado

**SEASON:** Year-round

**WEBSITE:** coloradoheights.com

## A TRUE HIKER'S PARADISE

With thousands of miles of amazing trail systems stretching across the state, Colorado is a true hiker's paradise. From Mount Herman Trailhead in Monument to the beautiful Red Rock Canyon Open Space west of Old Colorado City, there are dozens of outdoor locations to explore when camping at the Colorado Heights Camping Resort, Monument, Colorado.

The resort is situated with a panoramic view of the Front Range of the Rockies and Pikes Peak. For those who would like more than a glance at the 14,000-foot-high Pikes Peak, a 30-minute drive from the resort will get you to the base of the famous mountain. About 15,000 people a year attempt to climb Pikes Peak on foot. The 13-mile trail begins at the base of Pikes Peak in Manitou Springs. There is also a cog railway that is open year-round with a nine-mile adventure, 14,115 feet in altitude, and sweeping 360-degree views as you ascend to the summit.

Of course, confirmed couch potatoes are also welcome and there are many of the hiking sites that can be enjoyed from the comfort of your RV or vehicle. At the lovely campground, you can also set up your comfy seat and enjoy the sights and sounds of nature. The spacious campground is nestled on 28 acres with pine trees and amazing views of the Front Range. Colorado Heights Camping Resort is located just 45 minutes from Denver and 30 minutes from Colorado Springs.

Enjoy the private fishing pond, miniature golf, swimming pool, hot tub, recreation room, and even a kids' playground area. Meet new friends playing basketball and volleyball or picking up supplies at the country store. You'll have plenty to do here, but if you want to go see the nearby attractions, you're only minutes away. The weather is gorgeous any time of year, so you will want to return to the beautiful Rocky Mountains again and again.

If you need a little more stimulation, visit the resort's website and plan your visit during one of the many theme weekends. Enjoy everything from Fiesta Weekend, Blast-from-the-Past Weekend, to Hawaiian Weekend, and Redneck Weekend.

There are many interesting things to see near the resort. Whatever you do, don't miss Garden of the Gods, this one-of-a-kind national landmark located about 20 minutes south of Monument. Featuring amazing views of towering sandstone rock formations, this incredible outdoor space includes maintained hiking trails, picnic areas, museum, gift shop, and nature center.



# Country Maples RV Resort



## PEACEFUL RETREATS AND THRILLING ADVENTURES

Tucked along the tranquil Chemainus River and bordered by majestic old-growth forests, Country Maples RV Resort in Chemainus, British Columbia, is a year-round sanctuary. Located just a short drive from the charming town of Chemainus and only 8 miles north of Duncan. This picturesque resort is remarkably accessible from the Lower 48.

The lovely resort is equipped with full and partial hookups, including 8 pull-through sites with a variety of electrical services (15-, 30-, 50-amps) to suit different needs along with designated areas for dry camping and tenting. Choose from shaded treed sites or sunny open spaces. It's the perfect place for either a destination or stop-over stay with the Chemainus River alongside.

Choose from many activities and amenities to keep you busy onsite. Check out the playgrounds, arcade, heated swimming pool, and 18-hole mini-golf course. Keep clean at the onsite laundry and pick up any forgotten items at the general store that's opened seasonally. With nearby golf courses, great hiking, and ocean beaches you're sure to build memories season after season while experiencing idyllic Island life at this quaint RV resort.

Country Maples RV Resort is not just a great family getaway destination; it's also perfect for hosting events. With a clubhouse available for group meetings or

dinners and ample space for outdoor events, Country Maples is ideal for everything from Boy Scout outings to weddings.

Are you dreaming of a nature-filled camping getaway but don't own an RV? Country Maples RV Resort offers two unique solutions with "Foxy" (30-foot fifth-wheel sleeps 4) and "Hydee" (28-foot trailer sleeps 6) for on-site rental RVs. Conveniently set up and ready for your arrival, these rentals are nestled amongst the trees, close to the outdoor heated swimming pool and the many resort activities.

Also on Vancouver Island, is Butchart Gardens, a group of floral display gardens in Brentwood Bay, British Columbia, Canada, located near Victoria. The Butchart Gardens is honored to be located in the traditional territory of the WSÁNÉC people and celebrates the rich cultural heritage of local Indigenous communities by proudly displaying two poles, designed and carved in the classic Coast Salish style by master carver Charles Elliott of the W̱JÓŁEŁP (Tsartlip) First Nation and Doug Lafortune of the STÁ̌EUTW̱ (Tsawout) First Nation.

**coast to coast**  
deluxe

**RESORT TYPE:** Deluxe

**LOCATION:** Chemainus, British Columbia

**SEASON:** Year-round

**WEBSITE:** [holidaytrailsresorts.com](http://holidaytrailsresorts.com)



# Eagles Landing Resort



**RESORT TYPE:** Classic

**LOCATION:** Grove, Oklahoma

**SEASON:** Year-round

**WEBSITE:** eaglesresortok.com

## GRAND LAKE PROVIDES MORE THAN FRESH FISH

The adjacent large body of water is hard to miss when pulling your rig into Eagles Landing Resort, Grove, Oklahoma. The Grand Lake O' the Cherokees—a large lake covering 46,500 acres has a lot to offer. There are five state parks around the winding, scenic shoreline, as well as, all the privately operated commercial marinas, restaurants, and fishing guides. Native fish species found in the Grand Lake include large-mouth bass, white bass, channel catfish, crappie, and bluegill.

Boating enthusiasts can have a lot of fun using boat slips and a boat ramp on the lake. Use kayaks, pedal boats, and canoes to ply the waters. There are about 100 lakefront sites along the shore of the Grand Lake O' the Cherokees. You can also store your boat or your RV at the resort. Catch the big one, use the heated fishing dock and fish cleaning station. Within view of visitors to Eagles Landing is the Sailboat Bridge over the lake. The lighted 2,548-foot-long bridge deck curves upward in a parabolic arch about 40 feet higher at the center than at the ends so tall sailboats could pass underneath.

In addition to water activities, there are other amenities including an 18-hole mini-golf course, a basketball court, horseshoes, a playground, a pickle-ball court, cornhole boards, a soccer field, canoes, and kayaking. Spend a relaxing break at the koi pond or meet old and new friends in the game room. Forget something? Replenish supplies at the country store. Eagles Landing also boasts the largest beach entry pool in eastern Oklahoma. Exercise by biking and hiking.

Along with the resort's highly rated customer service, the owners have improved the lodging and amenities. The remodeled rental cabins are a home away from home for guests and their families.

The Nest at Eagles Landing Resort is the perfect place to say "I do" or gather your closest friends and family for an event. With enchanting indoor and outdoor settings, the promise is to deliver an event you'll never forget. Each package is tailored to your wedding or event.

Visit Splitlog Church, also known as the Cayuga Mission Church, which is about 9 miles northeast of Grove and is on the National Register of Historic Places. Constructed in 1886, the church was built by a Native American. The inside displays hand-crafted wood and stones, each with a Native American symbol. The mission bells ring every day of the year.

# Emerald Cove Resort



**RESORT TYPE:** Premier

**LOCATION:** Earp, California

**SEASON:** Year-round

**WEBSITE:** [emeraldcoversort.com](http://emeraldcoversort.com)

## WATER, WATER EVERYWHERE

When you plan your summer vacation in Earp, California, you may be surprised that your RV site may overlook the more than a mile of white sandy beach. You're not on the Atlantic Ocean or Pacific Ocean coast, but alongside the shore of a beautiful and desirable section of the Colorado River. Named the Emerald Cove Resort in 1982, the hundreds of RV sites provide an affordable getaway for families who cherish the RV lifestyle. One hundred of those RV sites are right on the beach. Others enjoy the sights and sounds of riverfront camping.

Emerald Cove Resort sits directly across from the famous Parker Strip, where water activities range from water skiing and wake boarding to jet skiing or fishing with the family—there's something for everyone. Home to some of the best fishing around, the Parker Strip offers a large area of fishing terrain. Watercraft rentals are also available nearby in Parker, Arizona, for making your river trip one to remember.

Get ready for some well-deserved R&R in one of two extra-large covered swimming pools, hang with the family in the children's wading pool or get some serious down time in the hot tubs. While you're here why not order a meal and cocktails at the Tiki Bar while the kids head over to our River Rats Kids Club for crafts, activities, and games.

If golf is your game, play on the 9-hole golf course, Jack Ass Flats, which is located across the street from Emerald Cove. There's also an 18-hole mini golf course for kids of all ages. There's a busy arcade with a variety of games and snacks.

Your pet is well cared for at the riverfront dog park with beach access and a full dog run. Your pets will be so happy you brought them along.

The resort is a short distance from the London Bridge in Lake Havasu City, Arizona, and Laughlin, Nevada. And just 30 miles away, don't miss visiting Quartzsite in January and February, for its eight major gem and mineral shows and largest open-air flea market displaying a rockhound's dream of rocks, gems, minerals, and fossils.



# Gettysburg Battlefield Resort



**RESORT TYPE:** Premier

**LOCATION:** Gettysburg, Pennsylvania

**SEASON:** Year-round

**WEBSITE:** [campgettysburg.com](http://campgettysburg.com)

## RICH HISTORY, FAMILY FRIENDLY ACCOMMODATIONS

Gettysburg Battlefield Resort, Gettysburg, Pennsylvania, sits on the edge of a nationally recognized area where the most famous battle of the Civil War was fought, it is one of the most visited historical locations in the United States. Whether you prefer to stay in a tent, RV, or cabin, there are accommodations to meet your needs.

Once at your spacious site, you can choose to stay and relax or stroll around to see what the resort has to offer. Stop by the authentic farmhouse lodge or visit the battlefield reenactment grounds onsite. If you don't feel like swimming in the beautiful Olympic-size swimming pool, it is possible to relax in one of the nearby lounge chairs just for you. Try your hand at fishing in the stocked lake with catch-and-release fishing. Meet new friends during one or more of the planned and themed events and activities.

Gettysburg Battlefield Resort is a perfect destination resort with enough amenities and activities to keep you and your family happily involved. Take a hike on one of the many nature trails. Play shuffleboard, beach volleyball, horseshoes, corn hole, and arcade games. If you traveled without your rig, rent one of the 9 modern cabins. Take advantage of shopping at the general store to stock up on forgotten items or enjoy an ice cream with Hershey's hand-dipped ice cream.

Situated near the famous Mason-Dixon Line, the historic border between the old North and South, the Gettysburg Battlefield Resorts in Gettysburg, Pennsylvania, puts you in the midst of history. It's the area where President Abraham

Lincoln dedicated a cemetery for the soldiers who fought in the battle of Gettysburg and uttered the words of his famous Gettysburg Address. Visit the nearby Gettysburg National Military Park. Often referred to as the "High Water Mark of the Rebellion," Gettysburg was the Civil War's bloodiest battle.

The acres at the Gettysburg Battlefield RV Resort are much more than battlefields and memories of the 1863 battle. Once situated on the beautiful grounds of the resort, you're just minutes away from downtown historic Gettysburg. Take a long hike or short jaunt on the Appalachian Trail. You're just minutes away from Dutch and Amish country attractions and "The Sweetest Place on Earth," Hershey Park. The resort is perfect for exploring or just sitting and relaxing.

# Indian Cove Resort



**RESORT TYPE:** Deluxe

**LOCATION:** Virginia Beach, Virginia

**SEASON:** Year-round

**WEBSITE:** indian-cove.com

## TWO MINUTES FROM THE ATLANTIC OCEAN

The Indian Cove Resort, Virginia Beach, Virginia, draws visitors for the sun, the water, and the sand. Nearby is the Atlantic Ocean on one side and a freshwater channel on the other side, which is the Wildlife Refuge at Back Bay. To help guests access the bay, Indian Cove Resort offers boat rentals and a boat ramp.

But the water and ocean are not all there is to the resort. Enjoy swimming in one of three swimming pools. The kids will love the two playgrounds. Pitch a game of horseshoes or play shuffleboard or relax at the recreation hall. The channel that abuts the resort is also a huge source of recreation for visitors to Indian Cove Resort. In addition to fishing, there's kayaking, paddleboats, and canoes and these can be "borrowed" from the resort free of charge.

Meet new friends at the many organized activities such as cookouts, flea markets, and arts and crafts. Some other activities include karaoke, hayrides, root beer float parties, poker run, DIY lanterns, and Cove Walking Club.

Among its other amenities, are four restroom facilities with showers, five picnic pavilions, a clubhouse, as well as a recreation room with TVs, a pool table, etc. The camp store sells groceries, beer, fishing bait, and much more. And it's only 3 miles from Sandbridge Beach.

Spanning 5 miles of sand dunes, sea oats, and sparking shoreline, Sandbridge offers all the seclusion of a beach hideaway just 15 miles south of Virginia Beach's bustling Resort Area. Sandbridge welcomes you to relax, unwind, and explore its peaceful seaside community at your own pace.

The bay is famous for its largemouth bass, speckled perch, and channel catfish. Back Bay National Wildlife Refuge was established in 1938 to provide habitat for migrating and wintering waterfowl. Its unique geographic location along the Atlantic Coast provides overlapping ranges for both northern and southern species of birds.

The resort is a large membership-only campground with hundreds of full-hookup sites. If you choose to travel without your RV, you have your choice of six rentals. These include rentals with one queen bed and bunk beds, with a bench seat that converts to a bed.



# Lake Shore Resort



**coast to coast**  
premier

**RESORT TYPE:** Premier

**LOCATION:** Davison, Michigan

**SEASON:** Year-round

**WEBSITE:** [outdooradventuresinc.com/lake-shore](http://outdooradventuresinc.com/lake-shore)

## WATER FUN IN POOLS, LAZY RIVER, LAKE AND SPLASH PADS

Open year-round, Lake Shore Resort in Davison, Michigan, entertains visitors with summer water sports and winter snowshoeing and ice skating. Warm weather brings a variety of options to play in water. The spring-fed Lake Linda and private beach are very inviting. Take your pick of one of three heated pools—or all three—one of which is indoors, to be enjoyed in all kinds of weather, plus hot tubs and a sauna.

The indoor pool recently went through a large one-million-dollar renovation. The project consisted of rebuilding the entire dome structure and building a new pool, hot tub and restrooms.

The whole family will enjoy the Fun Zone Water Park with a lazy river, splash pad, and wading pool. Another way to enjoy the water is on the lake itself. Enjoy one or all of these: row boats, canoes, kayaks, and paddleboats.

Of course, you don't have to get wet to have fun at Lake Shore Resort. Take a stroll on one of the many nature and hiking trails. Meet new or old friends on the Putt-Putt golf course, or let your children play to their hearts' extent at the playground. Enjoy tennis and basketball courts plus horseshoes and shuffleboard. If you visit in the winter, enjoy ice skating on the lake. If you can't figure out something to do, then you're in luck because the activities department has a full schedule of fun

things to do. Join other campers at the Dome for a family-friendly flick.

Organized activities include outdoor team games, card parties, holiday dinners, arcades, and karaoke nights. Regularly scheduled craft and vendor shows feature a variety of unique items from the talented members. From one-of-a-kind jewelry and home décor to gifts, there's something for everyone to enjoy and take home.

There are lots of ways to meet old and new friends at the picnic area with grills. Enjoy an evening around one of the community fire pits or grab a quick bite to eat at the snack bar, and stock up at the general store.

Although there's no reason, you'd ever want to leave the resort, nearby you'll find an old-fashioned cider mill, riding stable, and plenty of shopping and dining venues. A little further away is Flint—just 10 miles east.

# Mountain Lakes RV Resort



**RESORT TYPE:** Premier

**LOCATION:** Langston, Alabama

**SEASON:** Year-round

**WEBSITE:** [oceancaanyon.com](http://oceancaanyon.com)

## A COAST TO COAST JEWEL

If the word “lake” is a major draw, then a stay at Mountain Lakes RV Resort in Langston, Alabama, is for you. The adjacent pristine Gunterville Lake, Alabama's largest lake at 69,100 acres, is noted as a top bass fishing spot. Add to that fishing piers, covered boat slips, wet storage, boat docks, fish cleaning station, and boat launches. It's the perfect destination for anglers so make sure to pack your rod and tackle.

Another part of the resort's name is “mountain.” Although not as dramatic as the Rocky's, there is not much more beautiful than the views across the rolling hills / mountains of northeastern Alabama. Add that to the view across the lake and you've got your own brand of paradise. You can also stroll alongside the one-half mile of lake shore.

But there's a lot more to Mountain Lakes RV Resort than fishing and boating. Most of the hundreds of sites are full hook-up and pull-through enjoying the resort's free Wi-Fi. If you've come to get away from it all and just chill at your spacious site, that's wonderful. But we know you'll be tempted to join your friends or meet new ones while exercising on the adjacent hiking trails or swimming in the outdoor seasonal swimming pool or in the heated indoor pool. Have fun on the basketball and volleyball courts and let your children run wild on the playground. Test your putting skills playing miniature golf and hit a few sets on the tennis court. There's also horseshoes and shuffleboard.

You can take it inside at the fitness center, TV lounge, and library in the two-story clubhouse that includes a kids' rec room. The activities staff never allow you to be bored (unless you choose to) with a jam-packed schedule, which includes live entertainment, crafts, and bingo. Tired of cooking, take the family to the on-site Country Cafe.

This resort has fully appointed condos, lake houses, bunk houses for large groups and full kitchen motel units for extra family or if you travel without your rig. Add a 2,000-square-foot country store and the best recreation program in Alabama.

Other amenities include a Bark Park for your best friend, RV Storage, propane, and dump sites.



# Ponderosa Falls Resort



**coast to coast**  
deluxe

**RESORT TYPE:** Deluxe

**LOCATION:** Cheney, Washington

**SEASON:** Year-round

**WEBSITE:** [kmresorts.com](http://kmresorts.com)

## FOUR SEASONS OF FUN

How can private RV camping near Spokane feel this far away from it all? Ponderosa Falls Resort, in Cheney, Washington, is just a 10-minute drive from Spokane, but with forested grounds and more activities than you can throw a pine cone at, it's the outdoor adventure your family is craving. An RV is an all-access pass to the natural wonders of the Northwest—and a perfect way to make lasting family memories across this breathtaking country.

But it's what's at Ponderosa Falls Resort that sets it apart from other campgrounds near Spokane. These include an indoor pool, spa, workout room, themed mini golf, planned activities for the whole family, sand volleyball, Kiddies lagoon, and much more.

The resort offers great outdoor fun, 24-hour-gated security, and planned activities—plenty of fun for the family. Amenities include 30- and 50-amp electrical and Wi-Fi. Enjoy the community fire pit and, if you haven't traveled with your rig or you have friends and families visiting, rent one of the five bungalows or seven cabins.

Downtown Cheney is the region's gateway to the Columbia Plateau Trail and the Fish Lake Trail, both of which explore the unique geology of the Great Ice Age Floods.

If you must go offsite, head to nearby Spokane where you'll find the best shopping on the sunny side of Washington State. To see the entire region, take the gondola skyride above the raging Spokane River.

For hiking or biking, check out the Centennial Trail, which is a 31.3-mile point-to-point trail located near Snohomish. It features a lake and is good for all skill levels. The trail offers a number of activity options and is accessible year-round. Dogs are also able to use this trail but must be kept on leash.

For a different kind of adventure, visit the John A. Finch Arboretum located in southwest Spokane on 65 acres of wooded hills. The collection has been planted along Garden Springs Creek and contains a wide variety of native and cultivated plant materials.

Explore the Spokane Waterfalls; it's the sound that gets you first. A low rumble in the distance calls out to first-time visitors and locals alike. The Spokane Waterfalls build to a deafening crescendo the closer you get. Its power alone leads us to understand why the Native American tribes considered the place sacred.



# Preferred RV Resort



## BASE CAMP TO ADVENTURE

Head your rig to Pahrump, Nevada, for everything that you'll find in Las Vegas without the traffic and parking problems. In fact, once you're set up in your site at Preferred RV Resort, you'll discover a half dozen gambling establishments within the city limits. In fact, right next door to the resort is the Pahrump Nugget and Gold Town casinos, which have the only casino table games in town. And that's not all! There's also high-speed racing, off-road trails, geocaching, lush fairways, tasty restaurants, a contemporary wine culture, concerts, bowling centers, and firearms training.

There are sightseeing wonders all around, including some of the West's most beautiful natural wonders. Within a day's drive, visit Hoover Dam, Lake Mead, Lee Canyon Ski Resort, Death Valley, Valley of Fire, Bonnie Springs, Toiyabe National Park, and Tecopa Hot Springs.

Onsite at the 24-hour manned resort, there are plenty of things to keep you interested. The spacious pool and hot tub are always heated and covered with a retractable pool enclosure. In less than a minute it can be all the way open or all the way closed. There are more than 100 spacious pull-through sites, and every site has 50-amp service and free Wi-Fi. Enjoy the indoor spa, billiards, and exercise room.

The clubhouse at Preferred RV Resort is ideal for meetings, seminars, vendor displays, social gatherings and games, receptions, and meal service. Features include a small commercial kitchen, integrated wireless sound system,

large adjoining bathrooms, dance floor, flexible table & chair arrangement, and plenty of nearby parking.

If you've always wanted to learn a new craft. Preferred RV Resort offers an extensive wood shop and stained-glass shop with available instruction. There are arts and crafts including sewing. A full activities calendar means you'll meet new friends. Also onsite are horseshoe pits, shuffleboard, playground, picnic areas, and a barbecue area. You can download a map of adventure trails in the Pahrump Valley: for ATVs, jeeps, hiking, mountain bikes, and rock climbing.

If you travel without your rig, check into one of the 10 model cabins available for rent. Each cabin has a separate bedroom with a queen bed. They are also pet friendly.

Visit nearby Red Rock Canyon, which features a one-way 13-mile scenic drive, hiking trails, wildlife, vegetation, geology, cultural resources, and much more.



**RESORT TYPE:** Classic

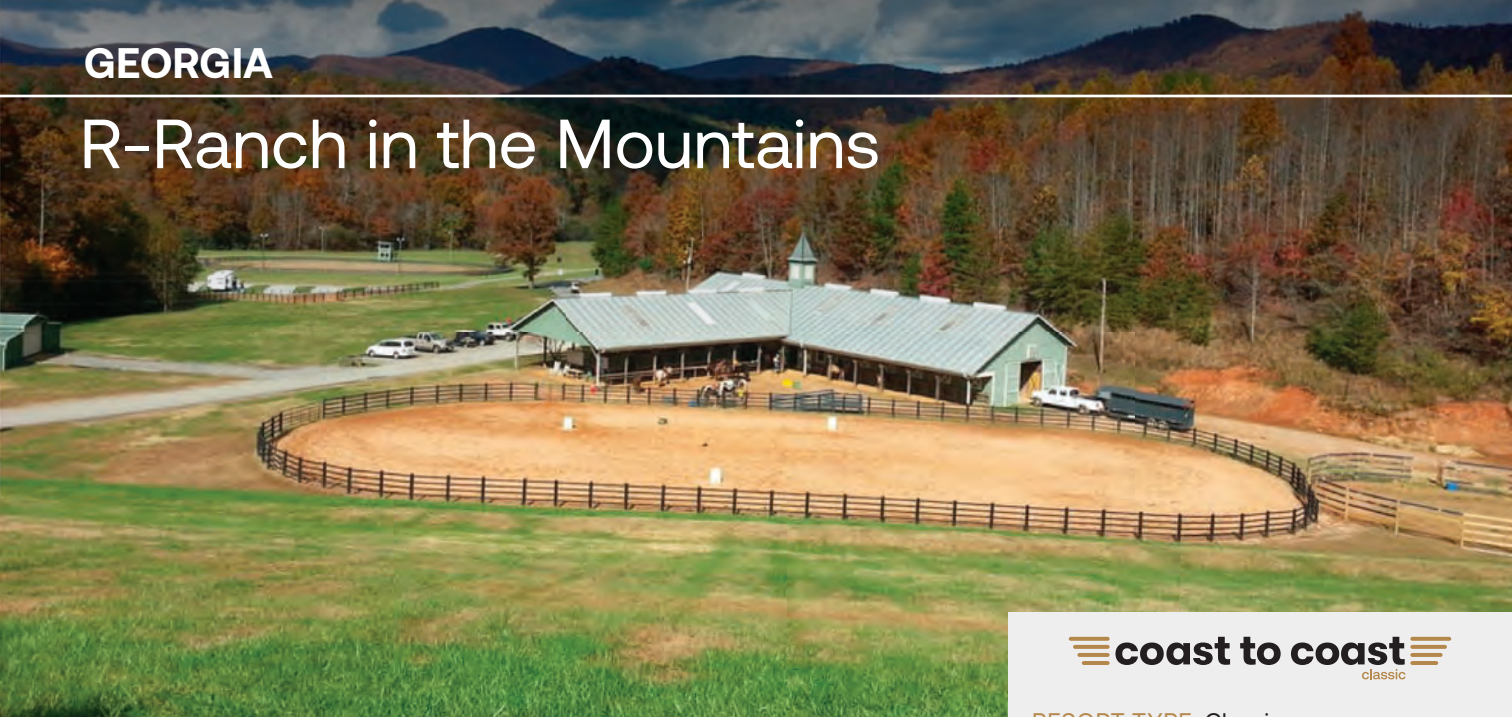
**LOCATION:** Pahrump, Nevada

**SEASON:** April 1 to December 31

**WEBSITE:** [preferredrv.com](http://preferredrv.com)



# R-Ranch in the Mountains



**RESORT TYPE:** Classic

**LOCATION:** Dahlonega, Georgia

**SEASON:** Year-round

**WEBSITE:** rranch.com

## CREATE UNFORGETTABLE FAMILY MEMORIES

When you become a member of R-Ranch, you gain year-round unlimited access to a private, unique getaway that combines relaxation, the beauty of the North Georgia mountains, and a private herd of more than 25 horses who will guide you through gorgeous mountain trail rides into one fabulous location.

Nestled in the scenic North Georgia mountains and a stone's throw from downtown Dahlonega, R-Ranch in the Mountains offers something for everyone. From the outdoors enthusiast to the leisurely vacationer more than 800 acres of campsites, lodging, rails, stables, a swimming pool, lakes, and more are yours to explore.

Dahlonega is consistently receiving accolades including Southern Living's Best Small Town in Georgia 2023 as well as Travel + Leisure Magazine's award of America's Best Small Wine, Beer, and Spirits Town for 2023.

The 13,000-square-foot multi-use recreational lodge houses recreation rooms offering movie rooms, pool tables, football tables, and more. You can also enjoy the lodge while relaxing in a rocking chair on the long wraparound porch.

As an R-Ranch owner you have access to the ranch's private herd of horses consisting of Quarter horses, Paints, Morgans, Arabians, and Belgians. R-Ranch horses are gentle trail companions and are accustomed to the western-style of riding. For R-Kids, they can ride horses in the corral until they are ready for a trail ride.

R-Ranch in the Mountains currently has two lakes, Crystal Lake and Rainbow Lake. You'll find bass, bluegill, and catfish, as well as frogs, tadpoles, minnows, and geese. For serious trout fishing, the cold waters of the Chestatee River and other trout streams are only a few miles away. Also on both lakes are canoes included in your membership. You simply go to the front desk to check out your paddles to enjoy some tranquil time on the water.

If you choose to be active, sports include miniature golf, sand volleyball court, baseball field complete with bleachers and backstop, horseshoes, and a variety of playgrounds located throughout.

With over 35 miles of natural hiking and walking trails scattered across 800-plus acres, you can explore the surrounding Chattahoochee Oconee National Forests without ever having to drive to a trailhead. Trail markers are dispersed throughout the R-Ranch. The quaint chapel located at the top of Chapel Hill adjacent to the Recreational Lodge currently hosts Sunday morning non-denominational services.

# Rushmore Shadows Resort



**RESORT TYPE:** Premier

**LOCATION:** Rapid City, South Dakota

**SEASON:** May 1 to October 22

**WEBSITE:** [travelresorts.com](http://travelresorts.com)

## GATEWAY TO ADVENTURE AND RELAXATION

Nestled in the Ponderosa Pine foothills of the Black Hills, Rushmore Shadows Resort, Rapid City, South Dakota, is your gateway to adventure and relaxation. Just minutes from Rapid City, Keystone, Hill City, and the iconic Mount Rushmore, the resort is ideally located for exploring the best South Dakota has to offer.

If seeing some gigantic monuments and buffalos set among tales of yesteryear is for you, then head your RV to Rushmore Shadows Resort. Once you're parked on your spacious RV site, you can just sit back and relax or discover all that's available to you in this private and secure resort. Jump in and cool off in the pool that's for kids and adults. Challenge your family or new friends to a game of mini golf on the brand-new course.

At Rushmore Shadows, you'll find a wealth of activities and amenities to enhance your stay. Enjoy the new mini golf course, heated pool, and sports courts, or explore nearby hiking trails. The resort is designed to be a fun, secure, and serene escape with amenities like shower houses, a camp store, and a playground for the kids. Plus, with glamping options in covered wagons and a welcoming atmosphere for pets, we ensure everyone in your family has a great time.

Throw some shoes at the horseshoe pits or roast some marshmallows at the bonfire. For a little more exercise, rent a bike and tour the area. If you've brought your best friend of the four-legged variety, check out the enclosed

dog run, which ensures those furry family members love Rushmore Shadows as much as you do.

In addition to beautiful RV sites, including full hookups, there is a choice of cabin rentals if you came without your rig or have guests visiting.

Nearby are other great places to visit. Marvel at the iconic Mount Rushmore National Memorial, featuring the carved faces of four U.S. presidents. An unforgettable historical experience.

Explore the stunning landscapes and diverse wildlife of Custer State Park. Hiking, scenic drives, and wildlife viewing make it a must-see destination.

Visit the Crazy Horse Memorial, a tribute to the Lakota leader. Explore the museum and learn about Native American history and culture.

Enjoy thrilling attractions like the Rushmore Mountain Coaster, cave tours, and gemstone mining at Rush Mountain Adventure Park. Perfect for adrenaline seekers.



# The Hideout Golf Club & Resort



**coast to coast**  
deluxe

**RESORT TYPE:** Deluxe

**LOCATION:** Brownwood, Texas

**SEASON:** Year-round

**WEBSITE:** [thehideouttexas.com](http://thehideouttexas.com)

## THE GOLF. THE LAKE. THE VIEWS. IT'S ALL HERE

Natural beauty surrounds The Hideout Golf Club & Resort in Brownwood, Texas. This 1,400-acre golf resort community is a destination for watching the sunrise as you sip on your morning coffee, enjoying the great outdoors on a family vacation, or listening to live music under twinkling lights.

Located in the heart of the Lone Star State, along the shores of Lake Brownwood, discover outdoor adventures in wide open spaces. Gently rolling hills go on in every direction, thick with live oaks and mesquite. The landscape is painted with wild bluebonnets, Indian paintbrush and black-eyed Susans. Tranquil lakes mirror the bright, clear skies above, inviting you to wade in and enjoy. And just a short drive away are the best Texas Hill Country wineries, small town charm and big time fun.

Family vacations at The Hideout include a Texas-sized collection of amenities, including championship golf, resort pool, fire pits, playgrounds, fitness center, fishing ponds, and pickleball courts. Meet friends for a delicious steak dinner at the Hideout Grill.

Soak up the sunshine at The Hideout's resort-style pool. And when you're feeling hungry, grab a bite to eat or sip on a refreshing cocktail from the poolside bar & grill.

In the heart of Central Texas Hill Country, golfers will find an 18-hole masterpiece complete with beautiful vistas of lush fairways, meandering creeks and giant oaks. Bunkers, stands of trees, and water hazards are strategically placed to reward distance and accuracy. A driving range and fully stocked pro shop also ensure your best golf experience.

Amenities include an 11,000-square-foot lodge, a 55-foot by 95-foot swimming pool with spa. And for the little ones, a kiddy pool. Dine at the Hideout Golf Club restaurant that serves lunch and dinner. And if you choose to travel without your rig, rent one of the six lodge rooms or one of the newly built fully furnished cabins.

Enjoy nearby Lake Brownwood. Don't forget to bring your fishing gear because this reservoir is home to a wide variety of fish—large-mouth bass, white bass, stripers, white crappie, yellow cat, perch, and gar. Bring your boat and enjoy skiing and a variety of water sports. Pack binoculars and add to your birding life list: wild turkey, greater roadrunner, cactus wren, canyon towhee, and rufous-crowned sparrow, Mississippi kite, black-chinned hummingbird, and painted bunting, to name a few.

# Treasure Lake RV Resort



**coast to coast**  
deluxe

**RESORT TYPE:** Deluxe

**LOCATION:** Branson, Missouri

**SEASON:** Year-round

**WEBSITE:** [tlresort.com](http://tlresort.com)

## JUST A WALK AWAY FROM THE BRIGHT LIGHTS OF BRANSON

Branson has been called the Mid-West's Las Vegas due to the city's entertainment variety. And while staying at Treasure Lake RV Resort in Branson, Missouri, you're just a relaxing walk away from the glitz and glamor. Hungry, but not interested in cooking, choose from Golden Corral, IHOP, Red Lobster, Cracker Barrel, The Olive Garden, Paradise Grill and Little Hacienda. You may also walk to the Shoji Tabuchi Theater, Hamner Theater, Pierce Arrow Theater and the IMAX. The IMAX complex houses a six-story movie screen, the Little Opry Theater, the Elite Cinema III, numerous shops, a food court, and McFarlain's restaurant.

You may love all the action of downtown Branson but feel the pull of nature. Then Treasure Lake Resort is just the place for you. Park your rig in and around trees, stroll on the walking trails, and cast your line into one of the stocked ponds for catfish, blue gill, and small-mouth bass. With more than 340 acres, the resort offers plenty of space.

Of course, it's not all woodsy. Treasure Lake Resort is packed with features. Take a dip in one of the two swimming pools—indoor and outdoor. Relax in the lodge's library or play in the game room. See the latest DVD movies in the big screen media room. Meet new and old friends at one of the sporting sites: a mini-golf course, shuffleboard, Bocce ball, croquet, a basketball court, a volleyball court, and horseshoes. Keep track of

friends and family through the resort's Wi-Fi, and stay busy with one or more of the planned activities.

With five bathhouses, a country store, laundry facilities, and concession stand, you never have to leave the security of the resort. Another way to feel secure is the 24-hour security and the paved walking areas. Take off your apron and dine at the Rock n Roll Café serving hot dogs, burgers, and sweet treats open Thursday, Friday, and Saturday from 5-8 p.m. Breakfast at the Lodge is open Thursday, Friday, and Saturday mornings from 8-11 a.m., serving the fluffiest pancakes and hot coffee.

If you're looking for a place to cool off with friends and family, the Treasure Lake Rec Center is your one-stop spot for games, entertainment, and all-around good times open from 10 a.m. to 9 p.m. daily.

And if you are traveling without your rig, reserve one of the 55 rental cabins.



# Whitney Resorts



## 300 ACRES TO RELAX OR ROAM

Three miles north of the City of Whitney, Texas, you'll arrive at Whitney Resorts. Blessed with a view of beautiful Lake Whitney with access to 300 acres of land to roam on the clean, quiet, and safe property. The resort is centrally located close to I-35, making it an easy trip to attractions all over the state, including DFW, Austin, and Waco. RVers can choose from more than 100 lots with full hookups with 30-amp and 50-amp service including water, sewer, and electric.

There are many recent improvements to this great resort including a new Wi-Fi system installed to provide high speed internet to all the RV guests. And, for your furry friends, check out the new dog park with covered picnic tables and two sections for small and large dogs. Another addition is the dog-wash station with hot and cold water available.

It's easy to get exercise or wind down while staying at Whitney Resorts. Take a dip in the recently renovated community pool or just sit and relax alongside the water. The biking and walking trails have access to explore all 300 acres. A fun way to access everything onsite is to rent a golf cart.

The Community Center is available for rent for large groups and events, including weddings, parties, and gatherings. The remote picnic areas are also available

for rent to get a little closer to nature in private with friends and family.

The guests love all the improvements. RVer Jack H. said, "Came for one night – stayed 5 weeks! Huge property, super friendly people, and quiet. New ownership making vast improvements... Very peaceful. Would definitely recommend."

Nearby Lake Whitney encompasses a surface of more than 23,500 acres and 225 miles of shoreline. The most popular activities at the lake include fishing, boating, sailing, jet skiing, wakeboarding, water skiing, hunting, and golf. The area was designated as the gateway Capital of Texas by the Texas Legislature in 2005. Predominant fish species consist of striped bass, white bass, smallmouth bass, largemouth bass, crappie, catfish, and gar. The park has a boat ramp and a fish cleaning shelter. The staff loans fishing gear for use in the park. You don't need a fishing license to fish from shore in a state park.

**coast to coast**  
deluxe

RESORT TYPE: Deluxe

LOCATION: Whitney, Texas

SEASON: Year-round

WEBSITE: whitneyresorts.com

# Wilderness Presidential Resort



**RESORT TYPE:** Deluxe

**LOCATION:** Spotsylvania, Virginia

**SEASON:** May 1 to October 1

**WEBSITE:** Year-round

## ADVENTURE BEGINS HERE

The mission statement of Wilderness Presidential Resort, Spotsylvania, Virginia, is “to provide remarkable experiences in a safe and enjoyable environment.” You can be assured that will be the case when you pull your rig into the 600-acre resort, which is home to an abundance of wildlife. Keep an eye out for the majestic bald eagles, resident deer and, if you’re lucky, catch a variety of fish in one of two well-stocked lakes.

The resort is only 38 miles from Washington, D.C. so it’s just a short trip to the nation’s capital. You don’t need to leave the gates to have fun and adventure. The amazing selection of resort-style activities will keep you and your entire family entertained. In addition to the outdoor activities, there’s a monthly schedule packed with fun, such as crafting, kid’s night out, board games, movie nights, and more.

Bring your own RV or tent or select from a number of different budget-friendly cabins and stationary camping RV options. With great views of the lake, and all the creature comforts of home, our cabins and camping RVs turn camping into a more relaxing glamping.

Row away on the water for some great views and fishing on Cool Spring Lake. There are a variety of boats to rent including Jon Boats, GoBoats, Kayaks, Corcl, pedal boat, and aqua cycle.

Try out the 30-foot Rock Climbing Wall, which features an automatic belay system. Grab onto the hand and foot holds to see if you’re able to climb to the top. Or experience the live interactive Escape Room where you and a group of friends find clues and solve a series of puzzles to escape before time runs out.

If you like all things water, the resort has two outdoor pools and an indoor aquatics center. The outdoor pools include slides, diving board, water volleyball area, and a mushroom fountain. Paulson Pool, indoors, is a heated lap pool and is open year-round. Water aerobics classes are available.

Relax in the lounge that has a large screen TV, couches, tables, and chairs. There’s also a fitness center that has a variety of exercise equipment; a full-size basketball court, ping pong tables, pool table, and an air-hockey table. Meet new friends and old friends at the 18-hole mini golf course and Frisbee golf course.

Retrace some of the history of the Civil War at four battlefields near Spotsylvania. There are guided walking tours of the battlefields and nearby museums and historic homes.



# Wind River View Campground



**coast to coast**  
deluxe

**RESORT TYPE:** Deluxe

**LOCATION:** Boulder, Wyoming

**SEASON:** May 1 to October 1

**WEBSITE:**  
[windriverviewcampground.com](http://windriverviewcampground.com)

## STUNNING VIEWS OF WIND RIVER RANGE

Wind River View Campground, near Boulder, Wyoming, is a solid choice for those who want to enjoy the great outdoors with some essential comforts. The campground boasts spacious sites, drinking water, and electric hookups, making it a convenient stop for both tent campers and RV travelers.

Visitors rave about the stunning views of the Wind River Range, which provide a picturesque backdrop for your stay. The friendly owner is often mentioned for being helpful, ensuring that campers feel right at home. One guest noted, "Very clean, tidy site with plenty of space," highlighting the well-kept nature of the campground.

With 24 years of experience in providing exceptional camping experiences, the resort offers a relaxing and enjoyable retreat for all types of travelers. Whether you're arriving in an RV, camper, or tent, there is the perfect spot for you. The campground features full hookups with electric and sewer services, ensuring a comfortable stay. Guests can enjoy clean bathrooms and showers, a laundry facility, and a playground for the little ones.

Gather around the fire pit or challenge friends to a game at the horseshoe pit. Plus, stay connected with complimentary Wi-Fi throughout the campground. For those seeking a unique lodging experience, Wind River View Campground also offers a fully renovated sheep

wagon campsite rental. With ample open spaces, you can immerse yourself in the beauty of the great outdoors.

For those looking to explore, the surrounding area offers plenty of opportunities for hiking and enjoying the natural beauty of Wyoming. Whether you're passing through or planning a longer stay, Wind River View Campground provides a comfortable base for your adventures.

For those seeking adventure, the Grand Teton National Park and Yellowstone National Park are within driving distance, providing endless opportunities for hiking, wildlife watching, and discovering natural wonders. The nearby National Elk Refuge and Seedskaadee National Wildlife Refuge offer unique wildlife viewing experiences.

The owners are excited to announce Wind River View Campground is under new ownership in 2024. Richard Wilkinson, a Wyoming native, is the proud new owner of this beautiful campground. Lynn McGarr is the full-time RV parks host and has been with Wind River View Campground since 2018.

# Wolf River RV Resort



**RESORT TYPE:** Premier

**LOCATION:** Pass Christian, Mississippi

**SEASON:** Year-round

**WEBSITE:** [wolfriverrv.com](http://wolfriverrv.com)

## TENDER LOVING CARE

Where the water meets the land. Amid stately pines and majestic oaks lays Wolf River RV Resort. Located in Pass Christian, Mississippi, this beautiful Southern campground has 90 full hook-up RV sites, waterfront campsites, swimming and wading pools, a boat launch, laundry, Wi-Fi, and a comfortable clubhouse with cable TV and showers. Located adjacent to the campground is Bayou RV Estates RV village, a "Winter Haven" for those who would like a permanent RV Location.

The resort is just minutes from the Gulf of Mexico and 26 miles of sugar white sand beaches. Stroll along the beach while a cool gulf breeze caresses you, have a picnic, or catch some excitement aboard one of the many charter fishing boats. Afterward, light up the night in one of the 13 casinos located along the Mississippi Gulf Coast.

River, bay, and ocean all combine to ensure the outdoor lover has a great time while staying at Wolf River RV Resort. Even if you don't want to get in the water, the option of having a waterfront RV site is irresistible. In addition to having a lovely water view, stately pines and majestic oaks dot the property assuring you of having a beautiful view at one of the 140 full hook-up sites.

Other amenities include swimming and wading pools, a boat launch, laundry, Wi-Fi, and a comfortable clubhouse with cable TV and showers.

You don't have to love pristine river views and the soothing sound of running water, but it helps when pulling your rig into the resort. And just as the name suggests, plan on being treated with tender loving care.

Because the beautiful Wolf River is adjacent, you plan many of your activities around water adventures. Bring your boat and access the boat launch. Swim or propel your own canoe or kayak or bring your fishing gear and try to catch the big one. Other activities include swimming and wading pools and relaxing in the comfortable clubhouse.

Located about 11 miles off the Mississippi Coast are some of the last undeveloped barrier islands in America. Part of Gulf Islands National Seashore, protected by the U.S. Park Service, these exquisite sand islands offer visitors high quality beaches for swimming and shelling east of New Orleans.



# Yuma Lakes



**coast to coast**  
deluxe

**RESORT TYPE:** Deluxe

**LOCATION:** Yuma, Arizona

**SEASON:** September 15 to May 15

**WEBSITE:** yumalakesrvresort.com

## SUNNY WEATHER AND HUGE BLUE SKIES

Whether you're a snowbird or just an RVer who likes to visit a variety of beautiful Coast to Coast resorts, you will find a home-away-from-home at Yuma Lakes, Yuma, Arizona. In addition to fabulous year-round weather, huge blue skies and views of rolling sand dunes and the peaceful Colorado River, the resorts' shade trees will entice you to stay a while. And you'll feel safe because the resort provides 24-hour security.

If you can tear yourself away from your spacious site, head to Yuma Lake, which is stocked with bass. Make sure to pack your fishing tackle or just sit on the shore and enjoy the views. At the spacious clubhouse, slip into the heated swimming pool to cool off or relax in the hot tub. The clubhouse is also your stop for the myriad of activities planned for you. These include shuffleboard, miniature golf, hiking, and Bocce ball.

You might ride an ATV over the famous sand dunes, take in prehistoric sites, or venture out on a Colorado River tour. See a live show at the Yuma Territorial Prison State Park or view history from one of the oldest cultures at the Cocopah Indian Museum.

The town of Yuma with its museums and historic parks, is only a short distance away. With 13 challenging golf courses, Golf Digest has ranked Yuma the 7th best city in the US for golf.

While staying at Yuma Lakes Resort, embark on day trips to Mexico free of hassle and full of colorful culture, shopping, and sightseeing. A weekly caravan from Yuma Lakes Resort to our El Golfo Beach Resort on the Sea of Cortes, Mexico is available for your convenience.

Arizona is home to an astounding diversity of birds, making our state truly a world-class birding destination. More than 500 species of birds can be found in Arizona throughout the year. Some species are residents and can be found year-round. Other species are just passing through during their annual migration.

Most bird watchers recognize that the Yuma area is a wonderful destination to add life birds to their list. The Yuma Audubon Society plans regular bird-watching walks. Join at either the Yuma West Wetlands or Yuma East Wetlands every Wednesday morning to go birding in one of these great, bird-filled parks. No experience is necessary. Meet at 7:30 a.m., 8:00 a.m., or 8:30 a.m.

**Exclusive Benefit for Deluxe & Premier Members**

# 7 Nights. Endless Destinations. Exceptional Value.

As a **Coast Travel** member you can **enjoy discounted condo-style resort stays from \$299\* per week** available only to Deluxe and Premier members. These resorts provide a home away from home experience with spacious suites, kitchens for breakfast at your leisure, living rooms for relaxation, private bedrooms for restful nights, and a variety of resort amenities including swimming pools, spas, golf courses, and restaurants.



**That's less than \$43 per night!**



\*Savings vary by property and dates. See site for details.

**Explore the world with Coast Travel**

Book trips from start to finish and save on hotels, car rentals, and cruises.

 **coast to coast**   
a good sam company

**Book Now and Start Saving!**

To get assistance, give Coast Travel a call or visit us online.

**CALL: 1.877.724.2020**

**OR VISIT: [coasttravel.coastresorts.com](http://coasttravel.coastresorts.com)**



# Dream. Plan. Go.

Welcome to your 2026 Coast Directory!

As a Coast to Coast member, the open road is yours to explore. This guide is your key to making every journey unforgettable. Inside, you'll find everything you need to plan your adventures with ease: resort photos, maps, directions, GPS coordinates, and trusted Good Sam 10/10★/10 ratings to help you choose the perfect destinations.

The adventure doesn't stop here. Our online directory at [CoastResorts.com](https://CoastResorts.com) is

updated year-round with the latest resort details, so you're always in the know. And when you're ready to share your own stories or see where fellow members are traveling, join the conversation on [Facebook.com/CoastResorts](https://Facebook.com/CoastResorts).

Your membership is more than a travel program. It's a passport to new experiences, new friends, and countless memories.

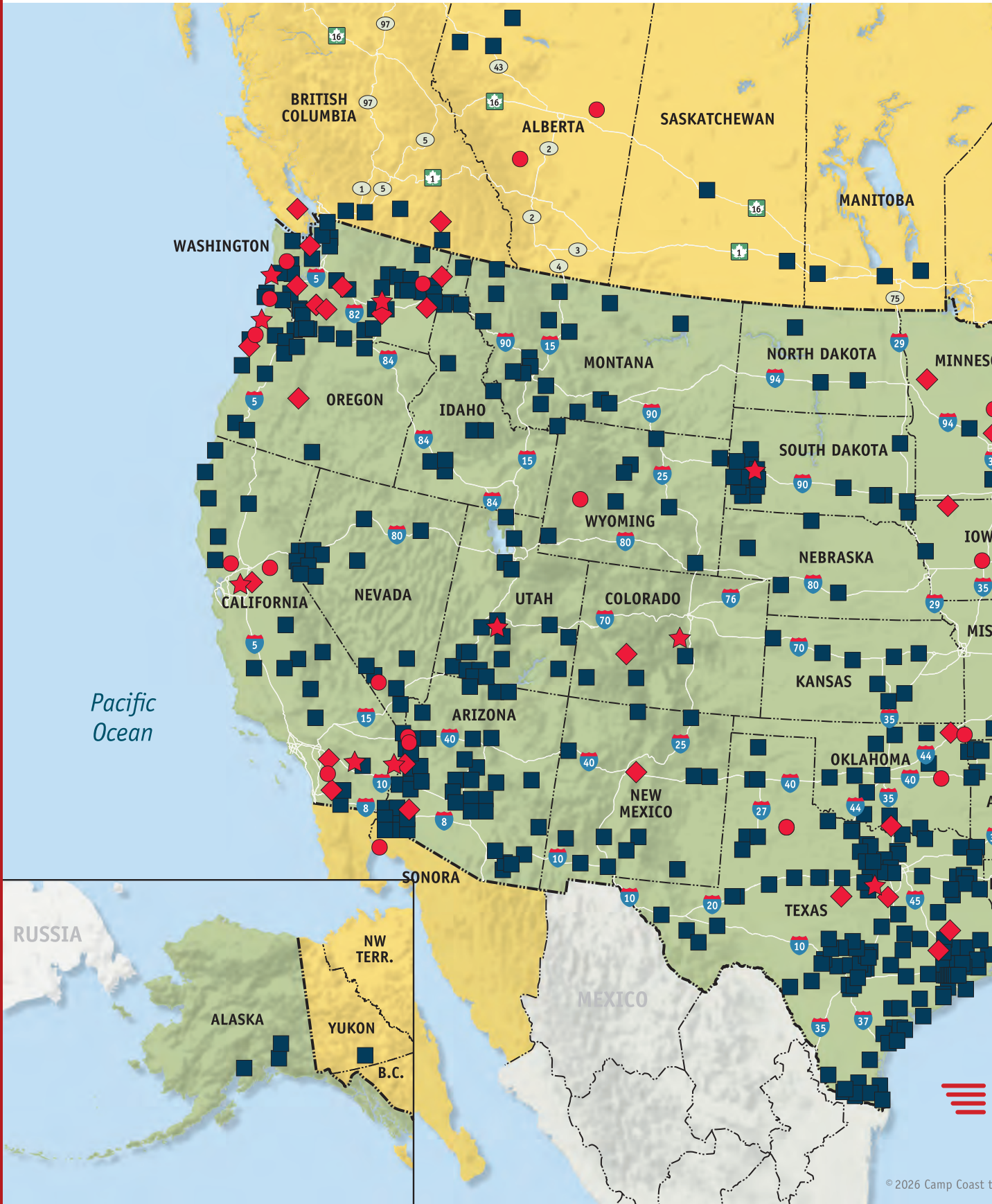
Happy travels - the journey starts here!

---

50	COAST NETWORK MAP	58	MULTI-RESORT SYSTEMS
52	DIRECTORY BASICS	60	NETWORK POLICIES
54	MEMBERSHIP	63	GOOD SAM MEMBERSHIP
56	MAKING RESERVATIONS	64	FREQUENTLY USED TERMS

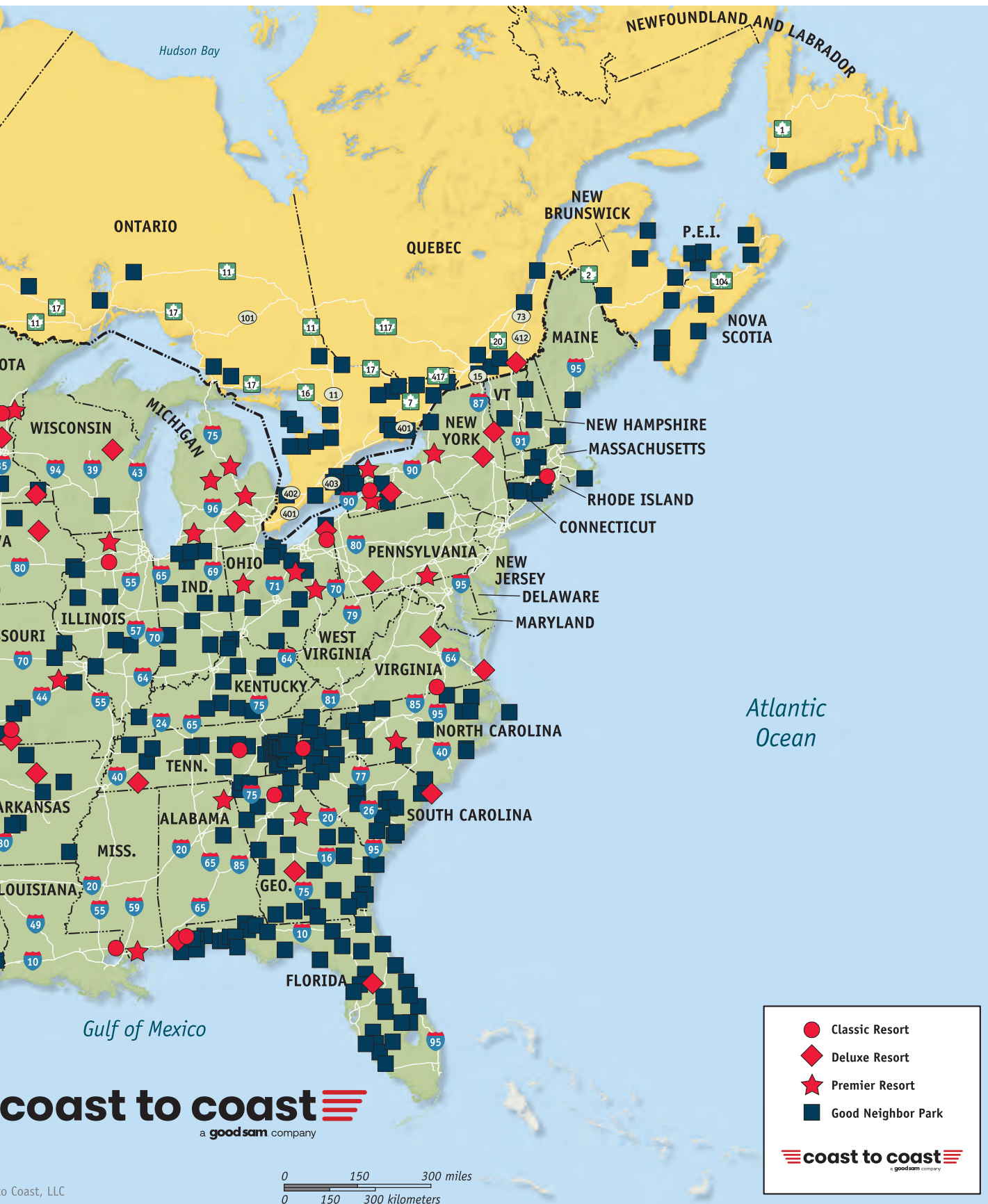


# COAST TO COAST NETWORK



© 2026 Camp Coast t





**coast to coast**  
a goodsam company

Classic Resort

Deluxe Resort

Premier Resort

Good Neighbor Park

coast to coast

a goodsam company

Coast, LLC

# DIRECTORY BASICS



Map your next adventure using the 2026 Resort Directory:

## ATLAS

Full-page state and provincial maps show RV resorts and Good Neighbor Parks where Coast to Coast memberships are accepted using the following symbols:

- Classic Resort      ◆ Deluxe Resort
- ★ Premier Resort    ■ Good Neighbor Park

## NETWORK RESORTS

Ready to plan your next getaway? Coast to Coast Network Resorts are the heart of your membership. These RV resorts welcome Coast members and are organized alphabetically by U.S. state, Canadian province, and Mexican state for easy browsing. Each half-page listing gives you everything you need to know at a glance—a resort description, photo, locator map, GPS coordinates, directions, amenity icons, ratings, and more. Plus, handy indexes in the back of the directory let you search by resort name or by state/province to quickly find your next stop.

## GOOD NEIGHBOR PARKS

Looking for even more places to stay? Good Neighbor Parks (GNPs) expand your travel options beyond the network. You'll see them marked on the Atlas maps, and full details—including location, contact info, amenities and ratings are always available online at [CoastResorts.com](http://CoastResorts.com). These public RV parks give

you extra flexibility and value, while still delivering the quality and convenience you expect as a Coast member.

## ICONS AND SYMBOLS

Amenity icons appear with each listing to indicate the property's amenities at a glance. Each icon appears with a descriptive word or phrase beneath it. See the Icon Key on the right.



This symbol around an icon indicates that the amenity is nearby but not directly on the resort's property.

The Maximum Amps icon indicates the highest amperage available at a resort, either 30 or 50 amps. Availability of these amps is not guaranteed at the time of your reservation.

The Pets/Restrictions icon indicates resorts that accept pets as guests. Even if a resort or park accepts pets, make sure you always call ahead to find out about any restrictions that might apply.

The Rental Units icon appears in the listings of resorts and parks that offer rental lodgings.

The New symbol identifies resorts and parks that have been added to the network since the previous year's directory.



## ICON KEY

The following icons appear in the resort and park listings and indicate the amenities available at each property.



## RATINGS

When it comes to choosing the perfect Network Resort or Good Neighbor Park, ratings can make all the difference. That's why Coast to Coast uses the trusted Good Sam rating system, giving you an easy way to compare resorts at a glance. Each resort is evaluated on a 1-10 scale across three important areas, facilities and amenities, cleanliness and overall environment so you know what to expect before you go.

**THE FIRST** rating evaluates facilities and amenities, such as interior roads, registration area, RV sites and hook-ups, security, recreational equipment, swimming, laundry facilities and building maintenance.

**THE SECOND** rating evaluates the cleanliness and physical characteristics of the restrooms and showers from toilets, showers, floors, walls, sinks to interior construction, supplies/odor free, number of facilities and interior/exterior appearance. The coveted ★ next to the second rating indicates exceptionally clean restrooms.

**THE THIRD** rating deals with visual appearance and environmental quality, measuring the aesthetics of the entrance, landscaping and grounds and how harmoniously the facilities blend with the natural surroundings.

Only the very best resorts achieve the coveted 10/10★/10 rating, but every score gives you valuable insight into the quality of your stay. With highly trained Good Sam teams personally visiting and rating thousands of parks every year, you can travel confidently knowing the ratings are fair, up to date, and designed to help you make the most of your membership.



# COAST TO COAST NETWORK

Navigate your Coast Membership with confidence

## NETWORK RESORTS

When you see a Coast to Coast Network Resort (Classic, Deluxe and Premier) in the directory, you know it's a membership resort where your Coast to Coast benefits are in action. These resorts span the U.S., Canada, and Mexico, and offer a wide variety of amenities—think swimming pools, clubhouses, sport courts, and even lakes for fishing or boating (amenities vary by location). Coast members can enjoy stays at Network Resorts for just 1,000\* Trip Points per RV night, making them the heart of your membership experience.



## GOOD NEIGHBOR PARKS

Good Neighbor Parks (GNPs) expand your travel options by adding more high-quality, open-to-the-public campgrounds and RV parks to the Coast system. While they operate differently than membership resorts, they still come with perks: Coast members receive a special discounted nightly rate (typically 10-20% off standard prices). Reservations and payments are made directly with the GNPs, keeping the process simple while still giving you extra savings and more places to stay.



\*Subject to change. Additional fees, surcharges, or local taxes may apply. Reservations are subject to availability at time of booking. GNP rate may not be available during peak seasons, holidays, and special events. Trip Points cannot be used to pay for GNP reservations..



## GOOD SAM CAMPGROUNDS

All first-year Coast to Coast members are eligible for complimentary Good Sam Membership. When you show your Good Sam Membership card at Good Sam Campgrounds across North America, you'll receive a 10 percent savings on nightly stays. Good Sam Campgrounds are listed at [GoodSam.com/camping](http://GoodSam.com/camping).



## MEMBER GET A PARK PROGRAM

If you've ever visited a resort or campground that you loved and wished that it was a part of the Coast to Coast network, here's your chance to nominate that park as a potential new resort or Good Neighbor Park. It's an opportunity for Coast members to help Coast to Coast grow our network, so there are more quality places to stay.

If a park or resort joins the Coast network as a result of a member recommendation, that member will receive from Coast to Coast a \$50 merchandise certificate to use at Camping World retail locations. To recommend a new park or resort, Coast members must have recently stayed at the facility and must provide the following:

- Name, address, phone number, and contact at facility
- Indicate whether facility is a membership resort (potential resort) or an open-to-the-public park (potential Good Neighbor Park)
- Member's name and Coast member number
- Date that member visited the park or resort
- Submit Member Get a Park referrals to:
  - Email: [CCRPresident@CoastResorts.com](mailto:CCRPresident@CoastResorts.com)
  - Mail: Coast to Coast  
Member Get a Park  
PO Box 7028  
Englewood, CO 80155-7028

All Coast members with active memberships are eligible to submit Member Get a Park referrals. In the case that Coast signs a new facility that is recommended by more than one member, only the first member recommending the new facility will be awarded the \$50 merchandise certificate to use at Camping World retail locations.



## YOUR MEMBER PROMISE

At Coast to Coast, your membership is more than access to resorts. It's a commitment to making every trip smoother, easier, and more rewarding. Here's what you can always count on:

### SEAMLESS RESERVATIONS

- Book and confirm your stays easily through Tripsetter online or Member Services.
- Enjoy flexibility and support if an issue arises. We'll work with you to resolve it quickly.

### TRUSTED RESORTS AND PARKS

- Every Network Resort and Good Neighbor Park is rated and monitored for quality, safety, and hospitality.
- Expect clean, well-maintained facilities and a warm welcome wherever you stay.

### CLEAR VALUE

- Trip Points take care of your nightly resort stay. Any additional costs (such as sales tax, resort or activity fees, utilities, or pet charges) are collected separately by the resort at check-in (see Fees and Surcharges on page 58).
- Resort details, amenities, and ratings are always available in the directory and updated year-round online at [CoastResorts.com](https://CoastResorts.com)

### DEDICATED MEMBER CARE

- Whether it's a booking question, a service issue, or just helping you plan, we are here to listen and act.
- With Coast, you are not just a member, you are part of a community that values your time, your travels, and your trust.

## PHONE NUMBER TO KNOW

Coast to Coast

Member Services: 800-368-5721

Tripsetter Reservations: 800-368-5721

## COASTRESORTS.COM

- Reservations
- Online Directory
- Digital Coast Magazines
- Plus Much More
- Membership Renewals
- Member Benefits
- Trip Points

[Find us at Facebook.com/CoastResorts](https://www.facebook.com/CoastResorts)

## 2026 HOLIDAY SCHEDULE

Holidays = High Demand

Resorts fill up fast around holidays and local events, especially with their own members. Expect limited availability during these peak times (often the days before and after, too).

Use this list of major U.S. and Canadian holidays in 2026 to plan ahead and secure your spot:

### UNITED STATES

New Year's Day, January 1  
Easter, April 5  
Memorial Day, May 25  
Independence Day, July 4  
Labor Day, September 7  
Halloween, October 31  
Thanksgiving, November 26  
Christmas, December 25

### CANADA

New Year's Day, January 1  
Easter Sunday, April 5  
Easter Monday, April 6  
Victoria Day, May 18  
Canada Day, July 1  
Civic Holiday, August 3  
Labour Day, September 7  
Thanksgiving, October 12  
Halloween, October 31  
Christmas, December 25



# RESERVATIONS

## TRIPSETTER

The Tripsetter Internet-based reservation system allows you to transact your resort reservation business in real time, 24 hours a day, seven days a week, simply by using your computer, smartphone or other Internet-enabled device. All Good Neighbor Park reservations must be booked and paid directly with the Good Neighbor Park.

### HOW TO USE TRIPSETTER

- Go to CoastResorts.com.
- Click on “Register”.
- Register using your Coast membership number, last name, zip code, country and email address.
- Choose from a number of activities:
  - Check resort availability & book a resort reservation.
  - View your camping history.
  - View and change reservations.
  - Buy Trip Points & check your Trip Point balance.
  - Learn about Tripsetter Reservation System and Trip Points.

## TRIP POINTS

Trip Points are electronic stored value instruments that are redeemable for overnight resort stays at participating resorts in the Coast to Coast network. Each participating resort has agreed to accept Trip Points instead of cash as payment for stays.

Members can either purchase Trip Points or earn Trip Points (for example, through promotional offers). Trip Points can be purchased online through Tripsetter or by calling Coast Member Services. Members can also redeem points earned using their Coast to Coast Visa® Credit Card for Trip Points.

The basic Trip Point value is \$1.00 = 100 Trip Points\*. You can receive promotional points\*\* when you buy certain higher-value Trip Point packages. Here's a sample of the currently available Trip Point packages:

Price	Purchased Points	Promotional Points**	Total Points
\$5	500	0	500
\$10	1,000	0	1,000
\$25	2,500	0	2,500
\$50	5,000	0	5,000
\$100	10,000	0	10,000
\$150	15,000	0	15,000
\$200	20,000	0	20,000
\$300	30,000	2,000	32,000
\$500	50,000	5,000	55,000

\*Prices are subject to change.

\*\*Additional points received at no additional charge.

It's easy to review your Trip Points balance online anytime you wish, 24 hours a day, seven days a week, by logging into your member account on our website, CoastResorts.com. You may also check your Trip Points balance through Coast to Coast Member Services, weekdays between 8:00 a.m. and 9:00 p.m. and Saturdays between 10:00 a.m. and 6:30 p.m. Eastern Time.

### CONDITIONS OF USE

Maintaining an active Coast membership is a condition that must be satisfied in order to be eligible to purchase, earn, gift, or otherwise redeem Trip Points. Trip Points that you purchase do not have an expiration date and may be used by you as long as you have a currently active Coast membership. In the event your membership becomes inactive or delinquent or you terminate your membership, your Trip Points will no longer be available for redemption; however, if you subsequently reactivate or renew your membership, your Trip Points balance will become available for use. Trip Points you receive free of charge as the result of a promotional offer and other points that you may receive that were not purchased will have an expiration date. Complete terms and conditions of the Trip Points are provided in the membership terms and conditions.

### GIFTING TRIP POINTS

Trip Points are easily gifted to anyone with a currently active Coast membership, but they are not refundable and may not be redeemed for cash (unless otherwise required by law). You can gift Trip Points only if you are an active Coast member and your Trip Points must be gifted to someone with a currently active Coast membership. When you gift your Trip Points to another Coast to Coast member, there is a \$10 administrative fee. To gift Trip Points, call Coast Member Services at 800-368-5721.

## MEMBER SERVICES

When you don't have internet access, you'll be glad to know that Coast to Coast Member Services is available weekdays between 8:00 a.m. and 9:00 p.m. and Saturdays between 10:00 a.m. and 6:30 p.m. Eastern Time for you to make resort reservations. Call 800-368-5721.

**Resort reservations made within 72 hours of your arrival date must be made directly with the resort. Check the resort listing before calling: resorts that include the notation “drive-ups not accepted” will not accept reservations within 72 hours (three days). Good Neighbor Park reservations cannot be made thru Tripsetter and must be made directly with the Good Neighbor Park.**



## RESERVATION CANCELLATION POLICY

Be sure to cancel your reservation if you're unable to stay at a booked resort. If you don't change or cancel your reservation by 6:00 p.m. (resort time) the day prior to your arrival date, your account will be charged the amount of Trip Points equal to the resort's minimum-stay requirement. We enforce this rule because the resort may have turned away another guest to hold the space for you. Please be considerate—and save your Trip Points, too.

## HOME RESORT RESERVATION

Reservations for your home resort must be booked through your home resort and are subject to your home resort's terms and conditions. If your home resort is part of a multi-resort system, all other resorts within that multi-resort system must be booked as specified by your home resort. You cannot make reservations for your home resort or other resorts within the same multi-resort system as your home resort using your Coast to Coast membership benefits, such as with the Tripsetter reservation system or through Coast Member Services.

## COAST TO COAST HOSPITALITY CODE

Being part of the Coast to Coast network means you wear two hats. Sometimes you're the guest, and sometimes the host. Either way, it's all about great vibes, mutual respect, and treating fellow travelers the way you'd want to be treated.

### WHEN YOU'RE A GUEST...

- Say hello! Meet your hosts, join in activities, and share a smile.
- Follow the resort's rules — even if they're different from home.
- Treat the property like your own (or better!).
- Keep requests reasonable — save emergencies for true emergencies.
- Ask about local gems to explore and enjoy the area.
- Leave your site or rental better than you found it.

### WHEN YOU'RE A HOST...

- Be welcoming as every guest adds new stories and energy to your resort.
- Share your insider tips about the resort and the area. You're the local expert!
- Invite guests to join activities as friendships often start with a simple invitation.

Bottom line: Great hospitality is the heart of our network. Make every visit, whether as guest or host, a great one to remember.

## LET US HEAR FROM YOU

Your travel and feedback shape the future of Coast to Coast. Found a hidden gem that should be part of the network? Had an amazing (or not-so-amazing) stay? We'd love to hear it all. Connect with us by phone, email or good old-fashioned mail.

- Coast to Coast  
P.O. Box 7028  
Englewood, Colorado 80155-7028
- CCRPresident@CoastResorts.com

## DIRECTORY NOTES

The 2026 Resort Directory is designed to give members the clearest, most useful information possible. Resort details, including pricing, policies, and availability, are provided by each property and may change without notice. For the most up-to-date information, always check CoastResorts.com before you travel.

Coast to Coast partners with participating resorts to make member stays possible but does not own or operate these resorts or Good Neighbor Parks. Because of this, Coast to Coast is not responsible for the condition of resort facilities, individual resort policies, or for any personal or property issue that may arise during your stay. Our role is to connect you with member rates and benefits; the resort is your host during your visit.

Membership fees represent the maximum liability of Coast to Coast in any given calendar year. Disputes, if they arise, will be handled by arbitration under the rules of the American Arbitration Association (AAA). Details are available at [adr.org](http://adr.org) or by calling 800-778-7879

For questions, feedback, or to reach our team directly, you can always call us at 800-368-5721, write Coast to Coast, PO Box 7028, Englewood, Colorado 80155-7028, or email CCRPresident@CoastResorts.com.

## MULTI-RESORT SYSTEMS

When an individual, company, or corporation owns and operates two or more network resorts, the is called a multi-resort system. For Coast to Coast members, stays at resorts within these systems have special booking rules:

- No back-to-back stays: You can't book consecutive reservations within the same multi-resort system.
- 7-day break required: Wait at least 7 days after a stay before booking another resort in the same system.
- Home resort rule: Membership benefits (Tripsetter and Coast Member Services) can't be used to book your home resort or other resorts in its system.

### ADVANCE RESORTS OF AMERICA [araresorts.com](http://araresorts.com)

Paradise Cove Resort	Rockaway Beach	OR	Premier
Willow Bay Resort	Nine Miles Falls	WA	Classic

### COLORADO RIVER ADVENTURES [coloradoriveradventures.com](http://coloradoriveradventures.com)

Cherry Valley Lakes Resort	Beaumont	CA	Deluxe
El Golfo RV Resort	El Golfo	Sonora, Mexico	Classic
Emerald Cove	Earp	CA	Premier
Ghost Mountain Ranch	Pollock Pines	CA	Classic
KQ Ranch Resort	Julian	CA	Deluxe
Lake Havasu RV Park	Lake Havasu City	AZ	Deluxe
Sunrise Adventures-Ridgeview	Bullhead City	AZ	Classic
Yuma Lakes	Yuma	AZ	Deluxe

### K/M RESORTS OF AMERICA [kmresorts.com](http://kmresorts.com)

Columbia Shores RV Park	Chinook	WA	Classic
Diamond Point Resort	Sequim	WA	Deluxe
Maple Grove Resort	Randle	WA	Deluxe
Ocean Breeze RV Resort	Ocean City	WA	Premier
Old American Kampground	Newport	WA	Deluxe
Ponderosa Falls Resort	Cheney	WA	Deluxe
Travel Inn Resort	Elma	WA	Deluxe

### OCEAN CANYON RESORTS [oceancanyon.com](http://oceancanyon.com)

Abita Springs RV Resort	Abita Springs	LA	Classic
Branson Ridge RV Resort	Branson	MO	Classic
Mountain Lakes RV Resort	Langston	AL	Premier
Styx River RV Resort	Robertsdale	AL	Classic
Tres Rios RV Resort	Glen Rose	TX	Premier

### OUTDOOR ADVENTURES [outdooradventuresinc.com](http://outdooradventuresinc.com)

Kalamazoo Resort	Kalamazoo	MI	Premier
Lake Shore Resort	Davison	MI	Premier
Mt. Pleasant Resort	Mt. Pleasant	MI	Premier



Niagara's Lazy Lakes Resort	Lockport	NY	Premier
Saginaw Bay Resort	Standish	MI	Premier
<b>SOUND PACIFIC RESOURCES</b>	<b><a href="http://soundpacificrv.com">soundpacificrv.com</a></b>		
Cascade Meadows RV Resort	La Pine	OR	Deluxe
Neskowin Creek RV Resort	Neskowin	OR	Classic
<b>SUNRISE RESORTS</b>	<b><a href="http://sunriseresorts.com">sunriseresorts.com</a></b>		
Dow Creek Resort	Hoodsport	WA	Classic
Lake Easton Resort	Easton	WA	Deluxe
Pier 4 RV Resort	Moses Lake	WA	Premier
<b>TRAVEL RESORTS OF AMERICA</b>	<b><a href="http://travelresorts.com">travelresorts.com</a></b>		
Bass Lake Resort	Parish	NY	Premier
Gettysburg Battlefield Resort	Gettysburg	PA	Premier
North Shore Landing	Greensboro	GA	Premier
Rocky Fork Ranch	Kimbolton	OH	Premier
Sycamore Lodge	Jackson Springs	NC	Premier
Wally World Riverside Resort	Loudonville	OH	Premier
<b>TRAVEL RESORTS OF THE MIDWEST</b>	<b><a href="http://travelresorts.com">travelresorts.com</a></b>		
Ham Lake Resort	Ham Lake	MN	Deluxe
Hidden Bluffs Resort	Spring Grove	MN	Deluxe
Rushmore Shadows Resort	Rapid City	SD	Premier
St. Croix River Resort	Hinckley	MN	Premier
<b>VENTURE OUT RESORTS</b>	<b><a href="http://ventureoutresorts.com">ventureoutresorts.com</a></b>		
Arrowhead Lakes Resort	Wapokoneta	OH	Premier
Blackhawk Valle Resort	Rockford	IL	Premier
<b>VISTA RESORTS</b>	<b><a href="http://vistaresorts.net">vistaresorts.net</a></b>		
Canyon Creek Resort	Winters	CA	Classic
Delta Shores Resort & Marina	Isleton	CA	Premier

# COAST TO COAST POLICIES

### RECIPROCITY: THE HEART OF THE COAST NETWORK

At Coast to Coast, reciprocity means that when you join your home resort, you gain access to scores of other resorts in the network. To keep the experience fair and enjoyable for everyone, each resort agrees to treat visiting members the same way they'd like their own members treated when traveling. This also means that any rules or restrictions set by your home resort, along with those listed in this directory, may apply when you visit other network resorts.



### SYSTEM USE

To use Coast to Coast's Tripsetter reservation system to book stays at network resorts, you must be an active member with both your home resort and Coast to Coast.

### ANNUAL DUES

Annual Coast to Coast membership dues are paid directly to Coast to Coast prior to your enrollment anniversary. These are separate from the annual maintenance fees billed by your home resort.

### RESORT ACCESS

- Access to network resorts and Good Neighbor Parks is on a space-available basis relative to the number of sites each resort designates for Coast to Coast membership use.
- Not all sites in every resort are devoted to the Coast to Coast network. Resorts can't guarantee availability.
- Coast to Coast cannot guarantee the availability of full hook-ups for reservations at resorts.

### HIGH-DEMAND AREAS

At certain times, space may be difficult to secure in high-demand regions such as coastal areas in the summer and Sunbelt areas in the winter. It is highly recommended that you make reservations as early as possible when you'd like to visit these areas during peak season.

### SITE OCCUPANCY

- Each RV site is limited to four persons, unless otherwise specified. This may include the member, family members and guest(s). Guests must travel with you in the same RV.
- Each rental unit is limited to the number of persons specified in the resort's directory listing, on the website or by the resort.

### HOME RESORT TRANSFER

Home resort membership or ownership transfers must be discussed directly with the member's home resort prior to contacting Coast to Coast.

### HOME RESORT RESERVATIONS

Reservations for your home resort must be booked through your

home resort and are subject to your home resort's terms and conditions. If your home resort is part of a multi-resort system, all other resorts within that multi-resort system must be booked as specified by your home resort. You cannot make reservations for your home resort or other resorts within the same multi-resort system as your home resort using your Coast to Coast membership benefits, such as with the Tripsetter reservation system or through Coast Member Services.

### DAY-USE CAMPING

If you plan to visit a resort for day use only, call in advance. Resorts may not have space available. Day-use fees are charged at the resort's discretion.

### DRIVE-UPS

Arriving at a network resort or Good Neighbor Park with no reservation is discouraged. It is at the discretion of each facility whether they will honor the Coast to Coast rate for any member who drives up without a valid



reservation, including day-use RVers. Resorts may not have sites available. Those that do not accept drive-ups have the notation “drive-ups not accepted” in their directory listing.

### LAST-MINUTE RESERVATIONS

Reservations within 72 hours of the arrival date must be made directly with the resort. This is considered a drive-up reservation, see the drive-ups paragraph above for restrictions.

### LAST-MINUTE RESERVATION CHANGES

The resort’s published reservation change policy will be honored by Coast to Coast.

### EARLY DEPARTURES

Let the resort know if you’re departing early; don’t just drive off without checking out. The resort’s published early-departure policy will be honored by Coast to Coast.

### MULTI-RESORT SYSTEMS

When an individual, company, or corporation owns and operates two or more network resorts, the is called a multi-resort system. For Coast to Coast members, stays at resorts within these systems have special booking rules:

- No back-to-back stays: You can’t book consecutive reservations within the same multi-resort system.
- 7-day break required: Wait at least 7 days after a stay before booking another resort in the same system.
- Home resort rule: Membership benefits (Tripsetter and Coast Member Services) can’t be used to book your home resort or other resorts in its system.

See page 58 for more details.

### NO-SHOWS

If you don’t show up at a resort where you have a reservation and you didn’t cancel by 6:00 p.m. (resort time) the day prior to your arrival date, you will be charged the amount of Trip Points equal to the resort’s minimum-stay

requirement. If you do not have sufficient Trip Points to pay the No-Show charge, Coast may suspend your membership privileges until you pay the No-Show charge.

### LATE CANCELLATIONS

If you cancel your reservation later than 6:00 p.m. (resort time) the day before your scheduled arrival date, you will be charged the amount of Trip Points equal to the resort’s minimum-stay requirement.

### SPECIAL NOTES AVAILABILITY

Coast to Coast cannot guarantee that any particular resort or GNP will always be in the Coast to Coast network. Check CoastResorts.com for the most current list of participating resorts or GNPs.

### CURRENCY

All dollar amounts quoted in the Resort Directory are in U.S. currency.

### EMERGENCY CLOSURES

There are times when a network resort has to close temporarily because of a natural disaster. Reasons can include tornados, flooding, fires, hurricanes, bridges or roads that have washed out, etc. When this happens, Coast to Coast will make every attempt to contact any member(s) with upcoming reservations at the impacted resort to alert them to the closure. We will also attempt to redirect members affected by emergency closures to another network resort. To facilitate this, please make sure you have a phone number on file with us that we can use to contact you while you are on the road. If you are ever in doubt as to the status of a network resort, call Coast Member Services at 800-368-5721.



## FEES AND SURCHARGES

- In addition to the nightly resort camping fee, other fee(s), surcharges or taxes may apply. Check the resort listings in this directory or on our website, CoastResorts.com, for more information, or check with the resort directly.
- 50-amp service is not available at all resorts in the Coast to Coast network. However, when and where available, 50-amp service may or may not be included in the nightly rate, and a surcharge, payable in cash, may be charged by the resort.
- Resorts in the Coast to Coast network reserve the right to charge visiting Coast to Coast members for the use of optional amenities such as golf courses, boating, waterslides, horseback riding, etc.
- Resorts are permitted to offer optional services to Coast to Coast members (i.e., cable TV, Wi-Fi) for an optional surcharge. Such amenities and surcharges cannot be paid with Trip Points and are payable in cash to the resort.

## HANDICAP ACCESS

Members requiring handicap access should contact resorts directly to confirm handicap access availability.

## LISTING ACCURACY

The information published for each network resort and Good Neighbor Park was provided by each property and is presumed to be accurate. If you need additional information about any specific resort or park, please contact them directly.

## MAIL

Unless otherwise noted in each resort's directory listing, visitor mail is not accepted.

## PET POLICIES

Many resorts in the Coast to Coast network welcome your pets as guests, but they do so with restrictions that vary from resort to resort. Some resorts

in the network allow pets only in designated areas, and some limit the number of pets, type of pets, pet size, weight and breed. The acceptance of pets with restrictions is noted in each network resort's directory listing with a Pets/Restrictions icon. When traveling with pets, it is essential that members do the following:

- Contact the resort directly prior to making a reservation to verify that resort's particular pet restrictions
  - Attend to your pet at all times
  - Keep your pet on a leash
  - Clean up after your pet
  - Keep your pet from disturbing others or destroying property
  - Bring only non-dangerous breeds of dogs
  - Leave exotic animals at home
  - Provide a proof-of-vaccination record, if asked to do so
- Reservations may not be honored for members who do not meet the resort's particular pet restrictions.

## RV LENGTH

Not all network resorts can accommodate big rigs. Please specify your vehicle's length when making a reservation. The Maximum RV Length specification in the resort listings is designed to ensure that your vehicle can be accommodated at that particular resort. Reservations may not be honored for vehicles that exceed the listed maximum length.

## RESORT OWNERSHIP

Coast to Coast does not own or operate any of the resorts in our network. The RV resorts where Coast to Coast memberships are accepted are independently owned and operated resort campgrounds. Some resorts may elect to permit nonmember public stays based upon availability.

## RESTRICTIONS

Network resorts may block holidays, days surrounding holidays and special events. Note the 2026 Holiday Schedule on page 55.

## TAXES

Many resorts are subject to local sales tax, lodging tax or both. These taxes will be added to the charges published in the directory. Taxes cannot be paid with Trip Points and are payable in cash. Please contact the resorts directly for details.

## WEBSITES

For the most current information on network resorts and Good Neighbor Parks, go to CoastResorts.com and click "Find A Resort". For current information about Good Sam Campgrounds, go to GoodSam.com/camping.





## ADDITIONAL BENEFITS

# GOOD SAM MEMBERSHIP

With 5% back in points on camping gear and service at our family of brands, savings on fuel and campground stays, as well as a network of over 2 million travelers, a Good Sam Membership offers more value than anything else on the open road. As a way of saying thanks, all first year Coast to Coast members receive a year of Good Sam Membership (\$39 value) on us.

### ACTIVATE YOUR FREE MEMBERSHIP

If you are a new Coast to Coast member, call **1.800.368.5721** or email **info@coastresorts.com** to activate your free Good Sam Membership. Explore all your benefits at [goodsam.com/membership](https://goodsam.com/membership).



### DISCOUNTED STAYS AT GOOD SAM CAMPGROUNDS

Take advantage of 10% off the nightly rate at over 1,800 campgrounds across North America.

### DISCOUNTS ON FUEL AT PILOT FLYING J

Save 5¢ per gallon of gas, 10¢ per gallon of diesel, and receive bulk discounts on propane and dump station fees at over 750 locations.

### EARN POINTS AT OUR FAMILY OF BRANDS

Members earn 5% back in points and can redeem points for discounts at Camping World and Overton's.

### SAVINGS ON RV AND AUTO SERVICES

Get exclusive discounts and perks for services like Roadside Assistance, Tire and Wheel Protection, TravelAssist medical emergency assistance and much more.

### GOOD SAM NORTH AMERICAN CAMPGROUND GUIDE

Members save over 60% when they purchase the Campground Guide – featuring over 12,000 North American campgrounds.

### GET ONE MONTH FREE OF RV & BOAT STORAGE

Members receive a free month of storage at RecNation facilities, located in select states.

Some benefits, products and services offered by Good Sam may not be available to residents in certain states or outside the U.S. Some restrictions apply to certain benefits. Membership fees are non-refundable. See full Good Sam Membership terms & conditions at [goodsam.com/club/terms](https://goodsam.com/club/terms).

# COAST TO COAST GLOSSARY

### CAMPING WORLD

The nation's largest network of RV sales, service and accessory centers.

### COAST TO COAST MEMBER

A member of Coast to Coast who is in good standing with their home resort and current with their Coast to Coast membership dues.

### DAY-USE CAMPING

Use of a resort's facilities and amenities during the day with no overnight stay.

### DRIVE-UP

Arriving at a network resort with no reservation within 72 hours of the time you want to be accommodated.

### DRY SITE

RV site with no water, sewer or electrical hook-ups.

### FULL SITE

RV site that includes water, sewer and electrical hook-ups.

### GOOD NEIGHBOR PARKS

High-quality, open-to-the-public parks that welcome Coast to Coast members at discounted rates. All Good Neighbor Park reservations must be booked and paid directly with the Good Neighbor Park.

### GOOD SAM CAMPGROUNDS

A network of open-to-the-public campgrounds and RV resorts that offer Coast to Coast members 10 percent off nightly stays when they show their valid Good Sam Membership card.

### GOOD SAM MEMBERSHIP

The world's largest organization of RV owners. Membership in Good Sam provides savings at Camping World locations, discounts at Good Sam Campgrounds, and much more!

### HOME RESORT

Membership resort through which a member joins Coast to Coast and gains access to the Coast to Coast network. Reservations for your home resort must be booked through your home resort and are subject to your home resort's terms and conditions. If your home resort is part of a multi-resort system, all other resorts within that multi-resort system must be booked as specified by your home resort. You cannot make reservations for your home resort or other resorts within the same multi-resort system as your home resort using your Coast to Coast membership benefits, such as with the Tripsetter reservation system or through Coast Member Services.

### HOST RESORT

Resort within the Coast to Coast network other than the member's home resort.

### MEMBER SERVICES CENTER

Coast to Coast representatives that answer member phone calls and respond to member email questions.

### MULTI-RESORT SYSTEM

Two or more resorts owned and operated by a single individual, company or corporation and subject to special rules.

### NETWORK RESORTS

Membership resorts with extensive amenities and services that participate in the Coast to Coast network and welcome Coast to Coast members in exchange for Trip Points.

### NO-SHOW

Making a reservation and not honoring it.

### OPEN YEAR-ROUND

Open for business throughout the year, although the park may not have sites available every day for Coast to Coast members and services may be limited during certain seasons.

### PARTIAL SITE

RV site that includes water and electrical hook-ups (no sewer hook-up).

### PEAK SEASON

High-demand time period at resorts, with special reservation restrictions.

### PULL-THROUGH

RV site where it is not necessary to back in or out.

### RECIPROCAL USE

Right to access membership resorts in the Coast to Coast network by mutual agreement.

### TRIP POINTS

Electronic stored value instruments that are used to book reservations at network resorts in the Tripsetter Reservation system. 100 Trip Points = \$1 (rate is subject to change).

### TRIPSETTER

Real-time reservation system accessed through CoastResorts.com or Coast to Coast Member Services.



# Rentals

## Your gateway to the Coast experience.

No RV? No problem. Whether you're traveling light, bringing along friends, or just want a change of pace, Coast to Coast network resorts offer a variety of rental accommodations from cozy cabins and cottages to spacious park models. With 53 participating resorts across 20 states and 2 Canadian provinces, you'll find the perfect spot to relax, recharge, and enjoy the great outdoors.

Browse the listing on the next pages to pick your ideal destination, then call the resort directly to book your stay. It's that easy and your next great adventure is waiting!





## RESORT LODGINGS

Traveling without your RV? Coast to Coast makes it easy to enjoy the comfort of home while still getting the full resort experience. Many resorts in our network offer rental options such as cabins, condos, motel rooms, and park-model trailers. Rentals are perfect for family getaways, for bringing along friends who don't own an RV, or for those times you want a little more space and privacy than a hotel room. You'll still enjoy the great outdoors and resort amenities just with added comfort and convenience.

### RENTAL POLICIES & WHAT TO KNOW

As rental units are managed differently than RV campsites, it's important to confirm details directly with each resort when making a reservation. Here are a few key things to keep in mind:

#### PAYMENT

- Rentals are paid directly to the resort (cash, check, or credit card only; Trip Points cannot be used).

#### RESERVATIONS

- Call the resort directly to confirm availability, rates, payment methods, and reservation details.

#### DEPOSIT & TAXES

- Some resorts may require a refundable security deposit and/or collect sales tax at check-in.

#### WHAT'S INCLUDED

- Some rentals provide cooking utensils, tableware, and linens and others do not. Confirm with the resort so you can plan accordingly.

#### SPECIAL REQUIREMENTS

- Premium rates or minimum stays (e.g. holidays, weekends) may apply at some resorts.

#### STAY UP-TO-DATE

- Rental availability, rates, and resort participation may change. Always confirm with the resort and check **CoastResorts.com** for the most current list of participating locations.



## **ALABAMA**

### **Mountain Lakes RV Resort**

Ocean Canyon Resorts  
Langston, AL  
256-582-5556  
oceancanyon.com  
Open year-round

### **Styx River RV Resort**

Ocean Canyon Resorts  
Robertsdale, AL  
251-202-4509  
oceancanyon.com  
Open year-round

## **CALIFORNIA**

### **Catalina Spa and RV Resort**

Desert Hot Springs, CA  
760-329-4431  
catalinasparvresort.com  
Open year-round

## **Emerald Cove**

Colorado River Adventures  
Earp, CA  
760-663-4968  
coloradoriveradventures.com  
Open year-round

### **Lighthouse Marina, Restaurant & Resort**

Isleton, CA  
916-777-5511  
lighthouseresortandmarina.com  
Open year-round

## **COLORADO**

### **Blue Mesa Recreational Ranch**

Gunnison, CO  
970-642-4150  
thousandtrails.com  
May 1 to October 1

## **IOWA**

### **Cutty's Des Moines Camping Club**

Grimes, IA  
515-986-3929  
cuttys.com  
Open year-round

### **Cutty's Okoboji Resort Club**

Spirit Lake, IA  
712-336-2226  
cuttysofokoboji.org  
Open year-round

## **LOUISIANA**

### **Abita Springs RV Resort**

Ocean Canyon Resorts  
Abita Springs, LA  
985-590-3926  
oceancanyon.com  
Open year-round







## **MICHIGAN** **Lake Shore Resort**

Outdoor Adventures  
Davison, MI  
888-249-1995  
outdooradventuresinc.com  
Open year-round

## **Kalamazoo Resort**

Outdoor Adventures  
Kalamazoo, MI  
888-249-1995  
outdooradventuresinc.com  
Open year-round

## **Mt Pleasant Resort**

Outdoor Adventures  
Mt Pleasant, MI  
888-249-1995  
outdooradventuresinc.com  
Open year-round

## **Saginaw Bay Resort**

Outdoor Adventures  
Standish, MI  
888-249-1995  
outdooradventuresinc.com  
May 1 to December 31







## **MISSISSIPPI** **Wolf River RV Resort**

Pass-Christian, MS  
228-452-9100  
wolfriverrv.com  
Open year-round

## **Treasure Lake RV Resort**

Branson, MO  
417-334-1040  
tlresort.com  
Open year-round

## **NEVADA** **Preferred RV Resort**

Pahrump, NV  
775-727-4414  
preferredrv.com  
April 1 to December 31

## **MISSOURI** **Branson Ridge RV Resort**

Ocean Canyon Resorts  
Branson, MO  
417-213-5801  
oceancanyon.com  
April 1 to November 30

## **Lost Valley Lake Resort**

Owensville, MO  
800-489-2100  
Reservations: 800-865-2100  
lostvalleylake.com  
Open year-round

## **NEW YORK** **Saratoga Escape Lodges & RV Park**

Greenfield Center, NY  
518-893-0537  
saratogaescape.com  
May 19 to October 9





### **Niagara's Lazy Lakes Resort**

Outdoor Adventures

Lockport, NY

989-671-1125

lazylakes.com

May 1 to October 31

### **Bass Lake Resort**

Travel Resorts of America

Parish, NY

315-728-9437

travelresorts.com

May 1 to October 10

### **Champs Campground & RV Park**

Whitehall, NY

518-499-5055

Reservations: 518-260-7977

May 15 to October 15







## **NORTH CAROLINA**

### **Sycamore Lodge**

Travel Resorts of America  
Jackson Springs, NC  
910-420-3843  
travelresorts.com  
Open year-round

## **OHIO**

### **Millbrook Outdoor Resort**

Jefferson, OH  
440-484-4000  
millbrookresortohio.com  
May 1 to October 13

### **Rocky Fork Ranch**

Travel Resorts of America  
Kimbolton, OH  
855-332-9541  
travelresorts.com  
Open year-round

### **Arrowhead Lakes Resort**

Venture Out Resorts  
Wapakoneta, OH  
419-548-0548  
ventureoutresorts.com  
Open year-round

## **OKLAHOMA**

### **Lakeshore Bliss Resort**

Afton, OK  
918-782-3295  
lakeshoreblissresort.com  
Open year-round

### **Terra Starr Park**

Checotah, OK  
918-689-7094  
terrastarrvpark.net  
Open year-round

## RENTALS

### **Eagles Landing Resort**

Grove, OK  
918-786-6196  
eaglesresortok.com  
Open year-round

## **OREGON**

### **Cascade Meadows RV Resort**

Sound Pacific Resorts  
La Pine, OR  
541-536-2244  
SoundPacificRV.com/  
cascade-meadows  
Open year-round

### **Neskowin Creek RV Resort**

Sound Pacific Resorts  
Neskowin, OR  
503-392-3355  
SoundPacificRV.com/  
neskowin-creek  
Open year-round

### **Paradise Cove Resort**

Advance Resorts of America  
Rockaway Beach, OR  
503-368-6581  
Reservations: 800-445-9519  
araresorts.com  
Open year-round

## **PENNSYLVANIA**

### **Roaring Run Resort**

Champion, PA  
724-593-7837  
roaringrunresort.com  
May 15 to October 15

## **SOUTH DAKOTA**

### **Rushmore Shadows Resort**

Travel Resorts of the Midwest  
Rapid City, SD  
605-348-3361  
travelresorts.com  
May 1 to October 19

## **TENNESSEE**

### **Big Buck Camping Resort**

Hornsby, TN  
731-658-2246  
bigbuckresort.com  
Open year-round

## **TEXAS**

### **The Hideout Resort & Golf Club**

Brownwood, TX  
325-784-4653  
thehideouttexas.com  
Open year-round

### **Tres Rios RV Resort**

Ocean Canyon Resorts  
Glen Rose, TX  
214-306-6868  
Reservations: 254-221-0018  
oceancanyon.com  
Open year-round





### **Marina Village Resort**

Trinity, TX  
936-594-0149  
marina-village.com  
Open year-round

### **Water's Edge RV Resort**

Willis, TX  
936-856-2949  
robertsresorts.com  
Open year-round

## **VIRGINIA**

### **Wilderness Presidential Resort**

Spotsylvania, VA  
540-972-7433  
wpresort.com  
Open year-round

### **Indian Cove Resort**

Virginia Beach, VA  
757-426-2601  
indian-cove.com  
Open year-round

## **WASHINGTON**

### **Ponderosa Falls Resort**

K/M Resorts  
Cheney, WA  
509-747-9415  
kmresorts.com  
Open year-round

### **Columbia Shores RV Park**

K/M Resorts  
Chinook, WA  
360-777-8581  
Reservations: 253-896-4677  
kmresorts.com  
Open year-round

### **Lake Easton Resort**

Sunrise Resorts  
Easton, WA  
509-656-2255  
sunriseresorts.com  
Open year-round

### **Dow Creek Resort**

Sunrise Resorts  
Hoodspport, WA  
360-877-5022  
sunriseresorts.com  
Open year-round

### **Pier 4 RV Resort**

Sunrise Resorts  
Moses Lake, WA  
509-765-6319  
sunriseresorts.com  
Open year-round

### **Old American Kampground**

K/M Resorts  
Newport, WA  
509-447-3663  
kmresorts.com  
Open year-round





## RENTALS

### **Willow Bay Resort**

Advance Resorts of America  
Nine Mile Falls, WA  
509-276-2350  
Reservations: 800-445-9519  
araresorts.com  
April 15 to November 1

### **Ocean Breeze RV Resort**

K/M Resorts  
Ocean City, WA  
360-289-0628  
kmresorts.com  
Open year-round

### **Maple Grove Resort**

K/M Resorts  
Randle, WA  
360-497-2742  
Reservations: 253-896-4677  
kmresorts.com  
Open year-round





## **Diamond Point Resort**

K/M Resorts  
Sequim, WA  
360-681-0590  
Reservations: 253-896-4677  
kmresorts.com  
Open year-round

## **ALBERTA Wilderness Village at Crimson Lake**

Rocky Mountain House, AB  
403-845-2145  
wildernessvillage.ca  
January 2 to December 31

## **BRITISH COLUMBIA Woodbury Resort and Marina**

Ainsworth, BC  
250-353-7717  
Reservations: 877-353-7717  
woodburyresort.com  
Open year-round









# ATLAS

The following 35 pages contain maps illustrating more than 700 locations across the U.S., Canada, and Mexico where you can enjoy great savings using your Coast to Coast membership. Classic Resorts, Deluxe Resorts, Premier Resorts, and Good Neighbor Parks are all identified by their own unique symbol. Use the maps to plan your next great adventure!

Alabama .....	78	Iowa .....	89	New Hampshire .....	92	Tennessee .....	91
Alaska .....	79	Kansas .....	90	Nevada .....	96	Texas .....	103-105
Arizona .....	80	Kentucky .....	91	New Mexico .....	83	Utah .....	96
Arkansas .....	81	Louisiana .....	81	New York .....	97	Vermont .....	92
California .....	82	Maine .....	92	North Carolina .....	98	Virginia .....	106
Colorado .....	83	Massachusetts .....	84	North Dakota .....	95	Washington .....	107
Connecticut .....	84	Michigan .....	93	Ohio .....	99	Wisconsin .....	108
Florida .....	85	Minnesota .....	94	Oklahoma .....	90	Wyoming .....	87
Georgia .....	86	Mississippi .....	78	Oregon .....	100	Western Canada .....	109
Idaho .....	87	Missouri .....	89	Pennsylvania .....	101	Central Canada .....	110
Illinois .....	88	Montana .....	87	South Carolina .....	102	Eastern Canada .....	111
Indiana .....	88	Nebraska .....	95	South Dakota .....	95	Mexico .....	112











0 25 50 miles  
0 25 50 kilometers

© 2026 Camp Coast to Coast, LLC

●

Classic Resort

◆

Deluxe Resort

★

Premier Resort

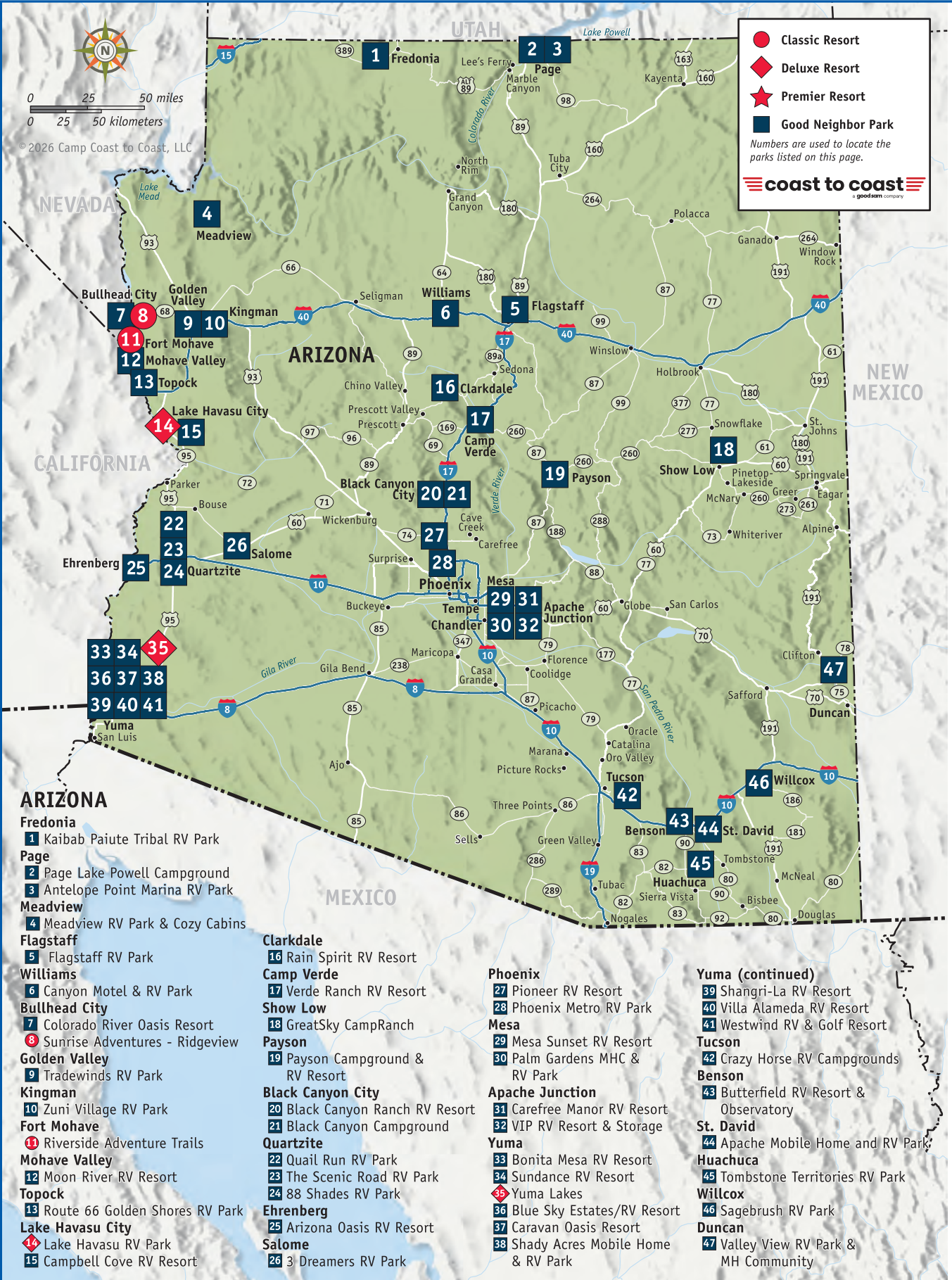
■

Good Neighbor Park

Numbers are used to locate the parks listed on this page.

coast to coast

a goodsam company



## ARIZONA

### Fredonia

1 Kaibab Paiute Tribal RV Park

### Page

2 Page Lake Powell Campground

3 Antelope Point Marina RV Park

### Meadview

4 Meadview RV Park & Cozy Cabins

### Flagstaff

5 Flagstaff RV Park

### Williams

6 Canyon Motel & RV Park

### Bullhead City

7 Colorado River Oasis Resort

8 Sunrise Adventures - Ridgeview

### Golden Valley

9 Tradewinds RV Park

### Kingman

10 Zuni Village RV Park

### Fort Mohave

11 Riverside Adventure Trails

### Mohave Valley

12 Moon River RV Resort

### Topock

13 Route 66 Golden Shores RV Park

### Lake Havasu City

14 Lake Havasu RV Park

15 Campbell Cove RV Resort

### Clarkdale

16 Rain Spirit RV Resort

### Camp Verde

17 Verde Ranch RV Resort

### Show Low

18 GreatSky CampRanch

### Payson

19 Payson Campground & RV Resort

### Black Canyon City

20 Black Canyon Ranch RV Resort

21 Black Canyon Campground

### Quartzite

22 Quail Run RV Park

23 The Scenic Road RV Park

24 88 Shades RV Park

### Ehrenberg

25 Arizona Oasis RV Resort

### Salome

26 3 Dreamers RV Park

### Phoenix

27 Pioneer RV Resort

28 Phoenix Metro RV Park

### Mesa

29 Mesa Sunset RV Resort

30 Palm Gardens MHC & RV Park

### Apache Junction

31 Carefree Manor RV Resort

32 VIP RV Resort & Storage

### Yuma

33 Bonita Mesa RV Resort

34 Sundance RV Resort

35 Yuma Lakes

36 Blue Sky Estates/RV Resort

37 Caravan Oasis Resort

38 Shady Acres Mobile Home & RV Park

### Yuma (continued)

39 Shangri-La RV Resort

40 Villa Alameda RV Resort

41 Westwind RV & Golf Resort

### Tucson

42 Crazy Horse RV Campgrounds

### Benson

43 Butterfield RV Resort & Observatory

### St. David

44 Apache Mobile Home and RV Park

### Huachuca

45 Tombstone Territories RV Park

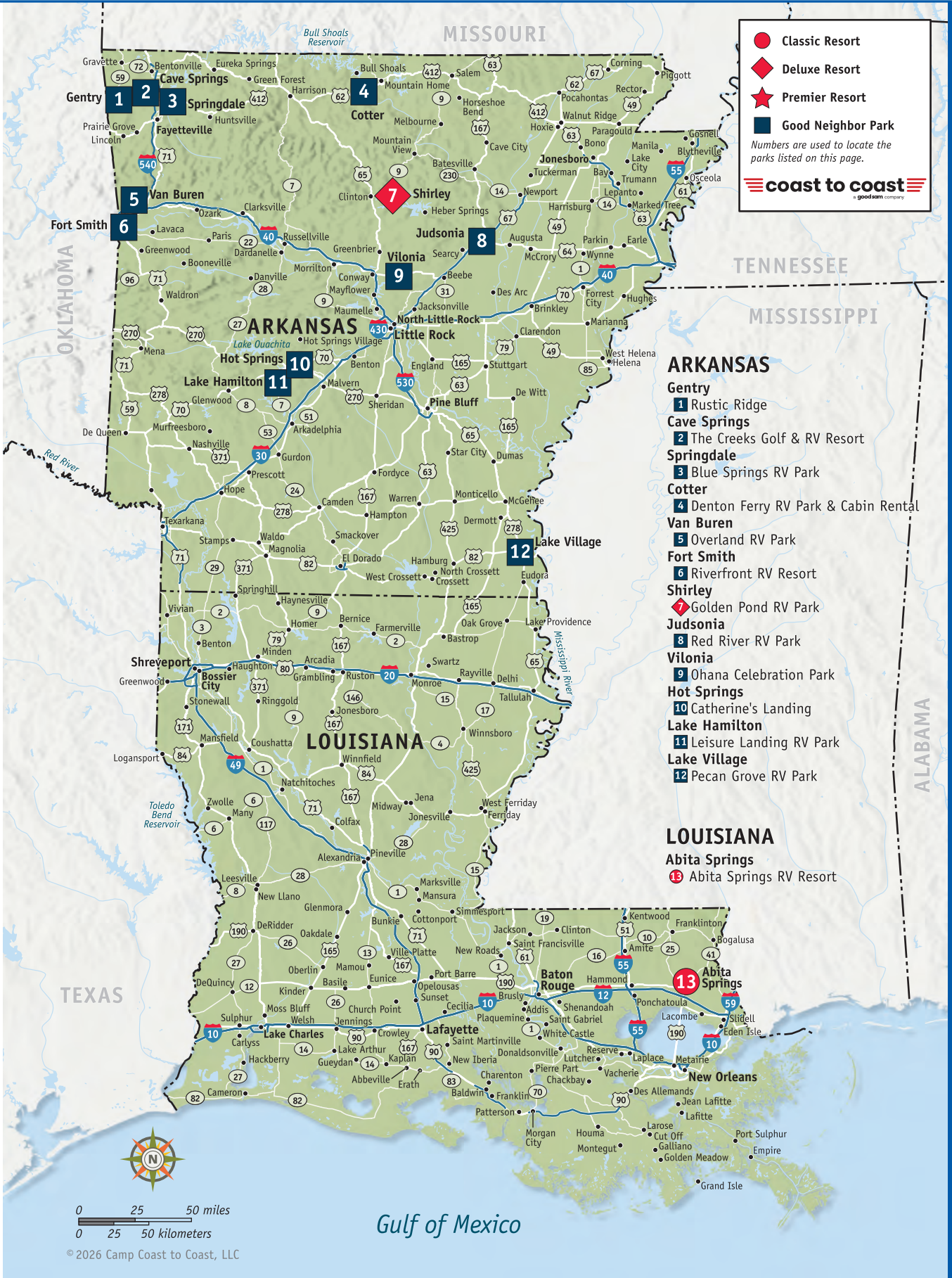
### Willcox

46 Sagebrush RV Park

### Duncan

47 Valley View RV Park & MH Community









## CALIFORNIA

- Klamath**
- 1** Klamath Camper Corral
- Eureka**
- 2** Coastal Pines RV Park
- Myers Flat**
- 3** Giant Redwoods RV & Cabin Destination
- Redding**
- 4** Mountain Gate RV Park
- Nice**
- 5** Aurora RV Park & Marina
- Santa Rosa**
- 6** Sonoma County RV Park-At the Fairgrounds
- Winters**
- 7** Canyon Creek Resort
- Pollock Pines**
- 8** Ghost Mountain Ranch
- Isleton**
- 9** Delta Shores Resort & Marina
- 10** Lighthouse Marina, Restaurant & Resort
- Coarsegold**
- 11** Yosemite RV Resort
- Coalinga**
- 12** Almond Tree Oasis RV Park

- Tulare**
- 13** Sun and Fun RV Community
- Lemon Cove**
- 14** Lemon Cove Village RV Park
- Lone Pine**
- 15** Boulder Creek RV Resort
- Lake Isabella**
- 16** Lake Isabella RV Resort
- Boron**
- 17** Arabian RV Oasis
- Beaumont**
- 18** Cherry Valley Lakes Resort

- Desert Hot Springs**
- 19** Catalina Spa and RV Resort
- 20** Paradise RV Park
- Earp**
- 21** Emerald Cove
- Aguanga**
- 22** Sundance Meadows
- Julian**
- 23** KQ Ranch Resort
- 24** Stagecoach Trails Horse Camp
- Jacumba Hot Springs**
- 25** DeAnza Springs Resort

Classic Resort

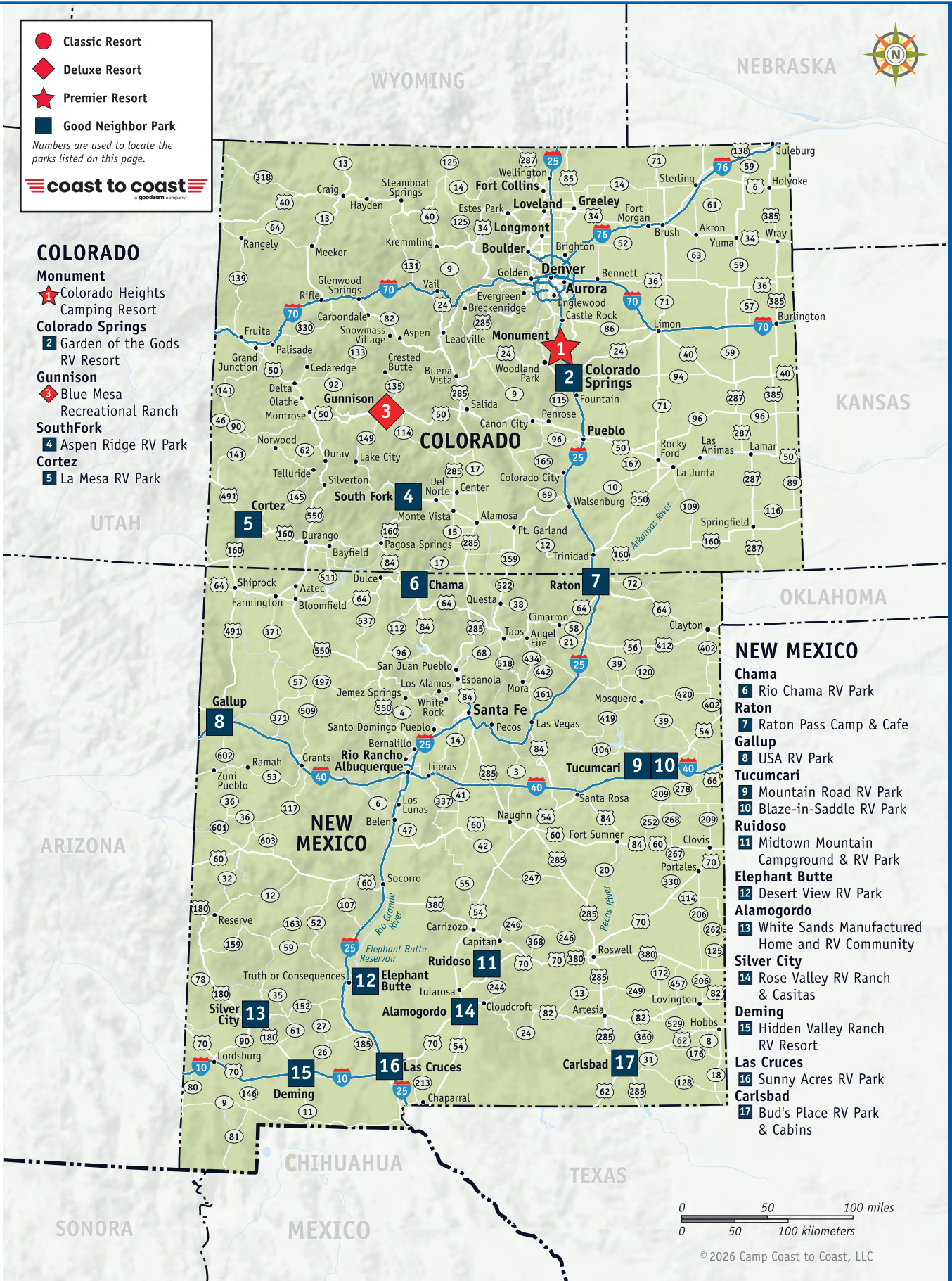
Deluxe Resort

Premier Resort

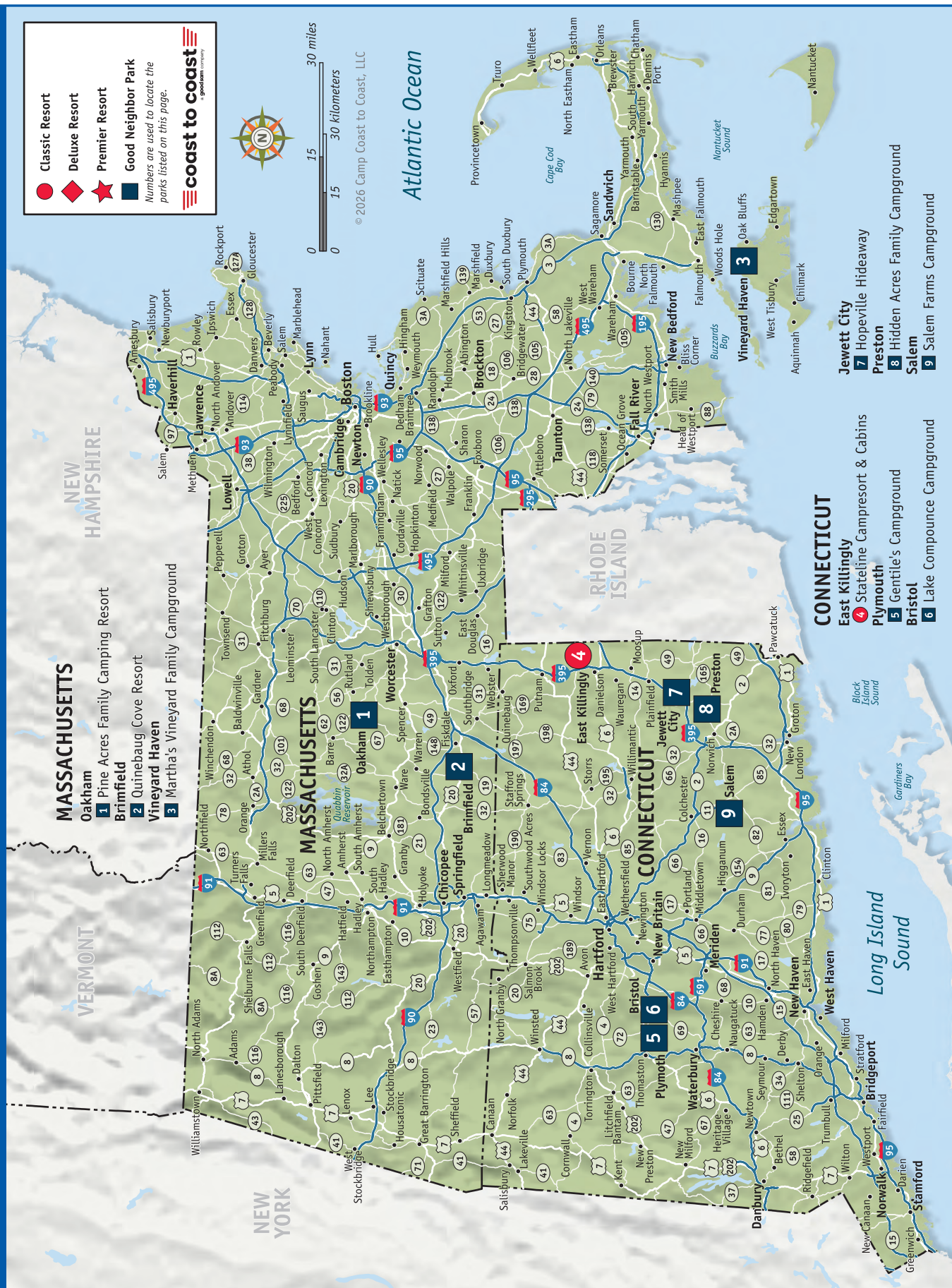
Good Neighbor Park

Numbers are used to locate the parks listed on this page.



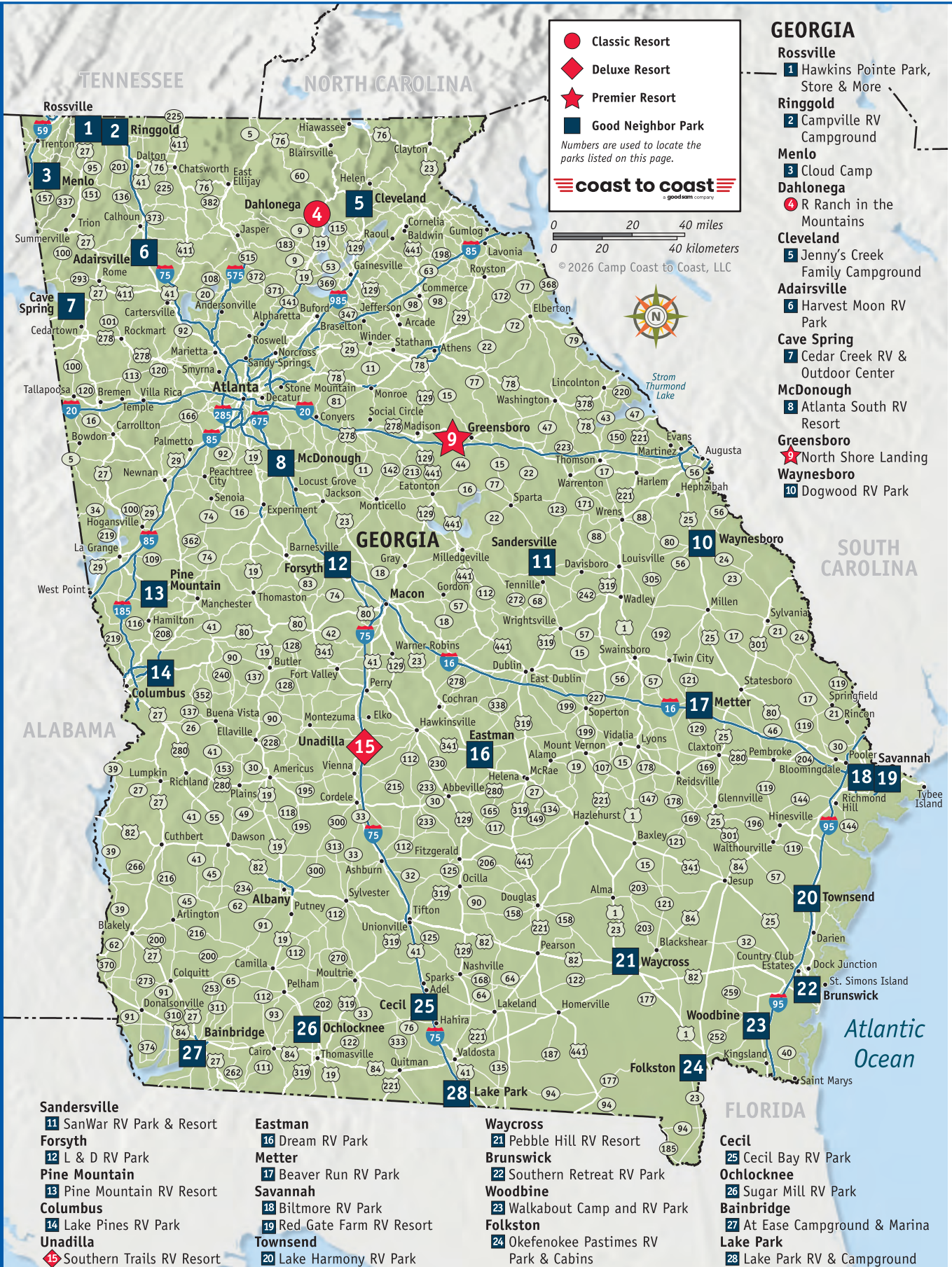












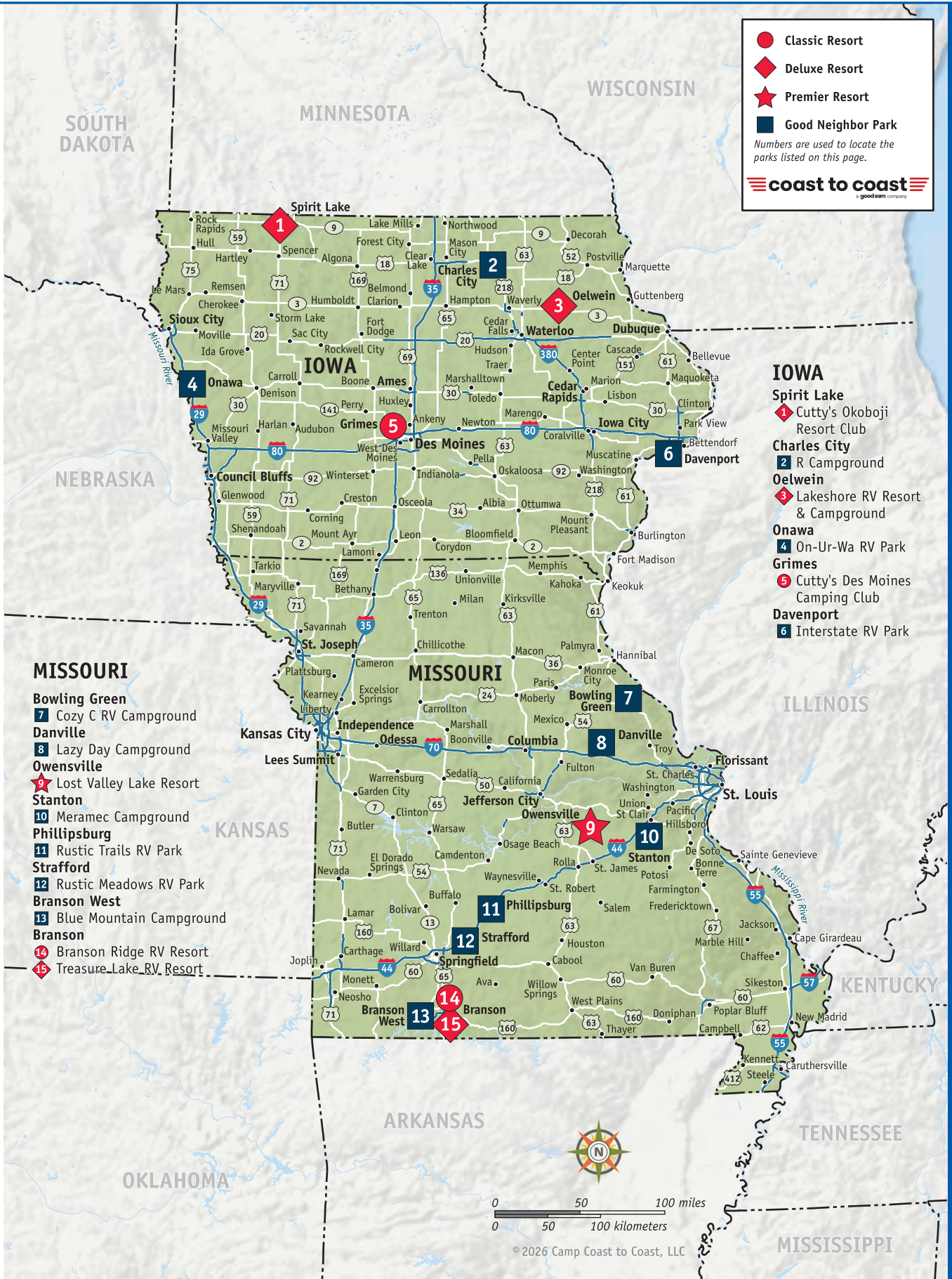




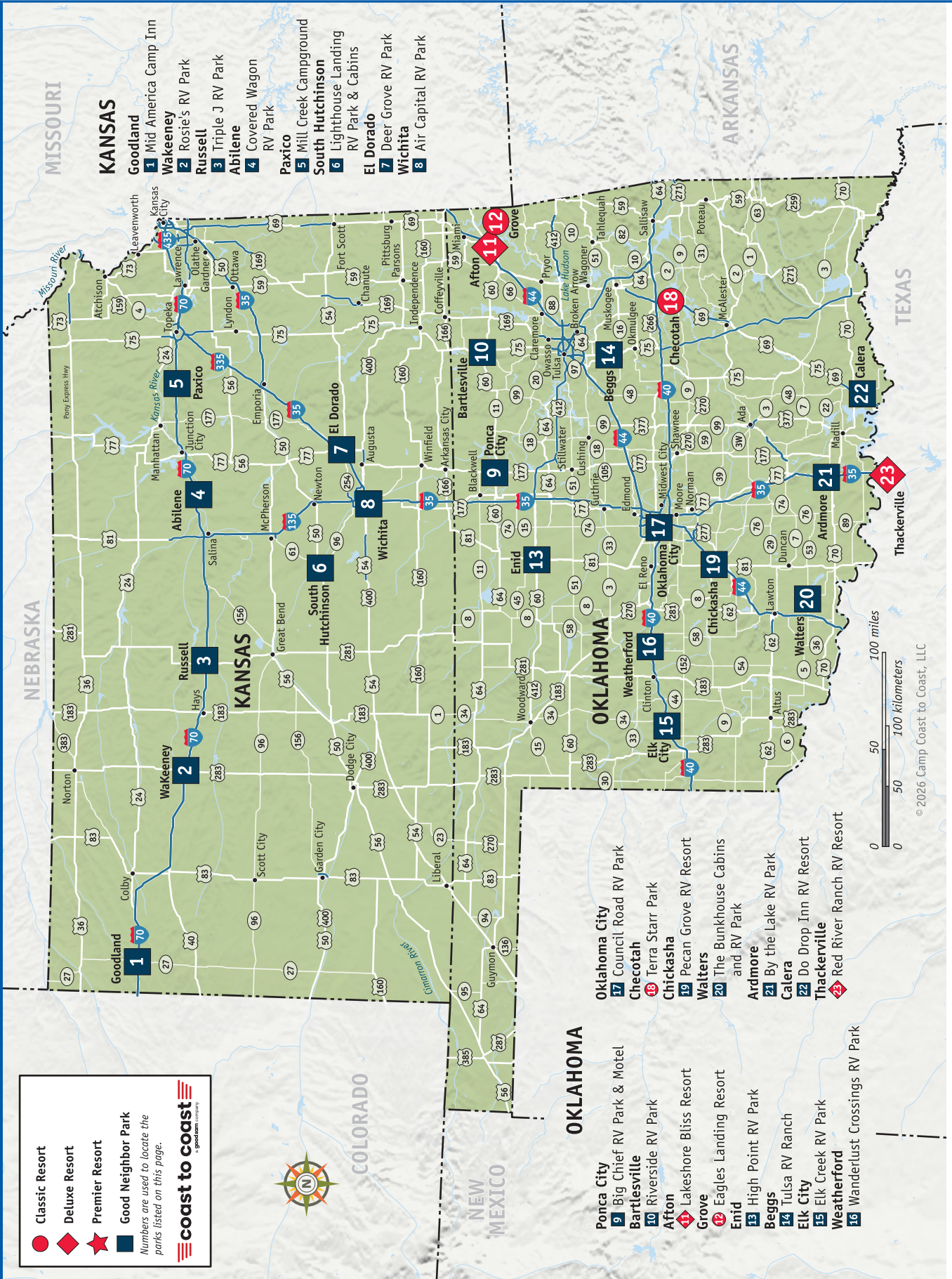




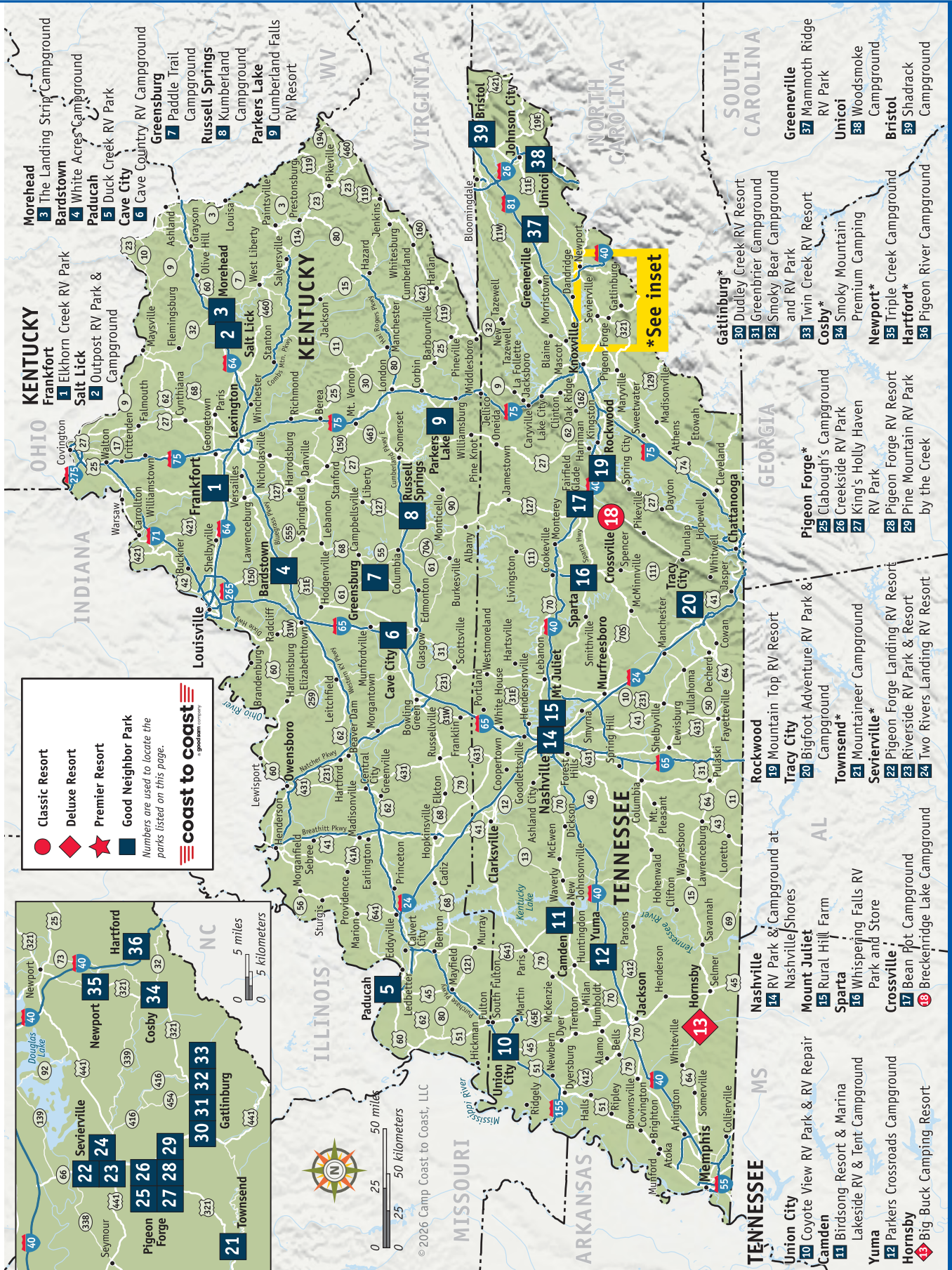














- Classic Resort
- ◆ Deluxe Resort
- ★ Premier Resort
- Good Neighbor Park

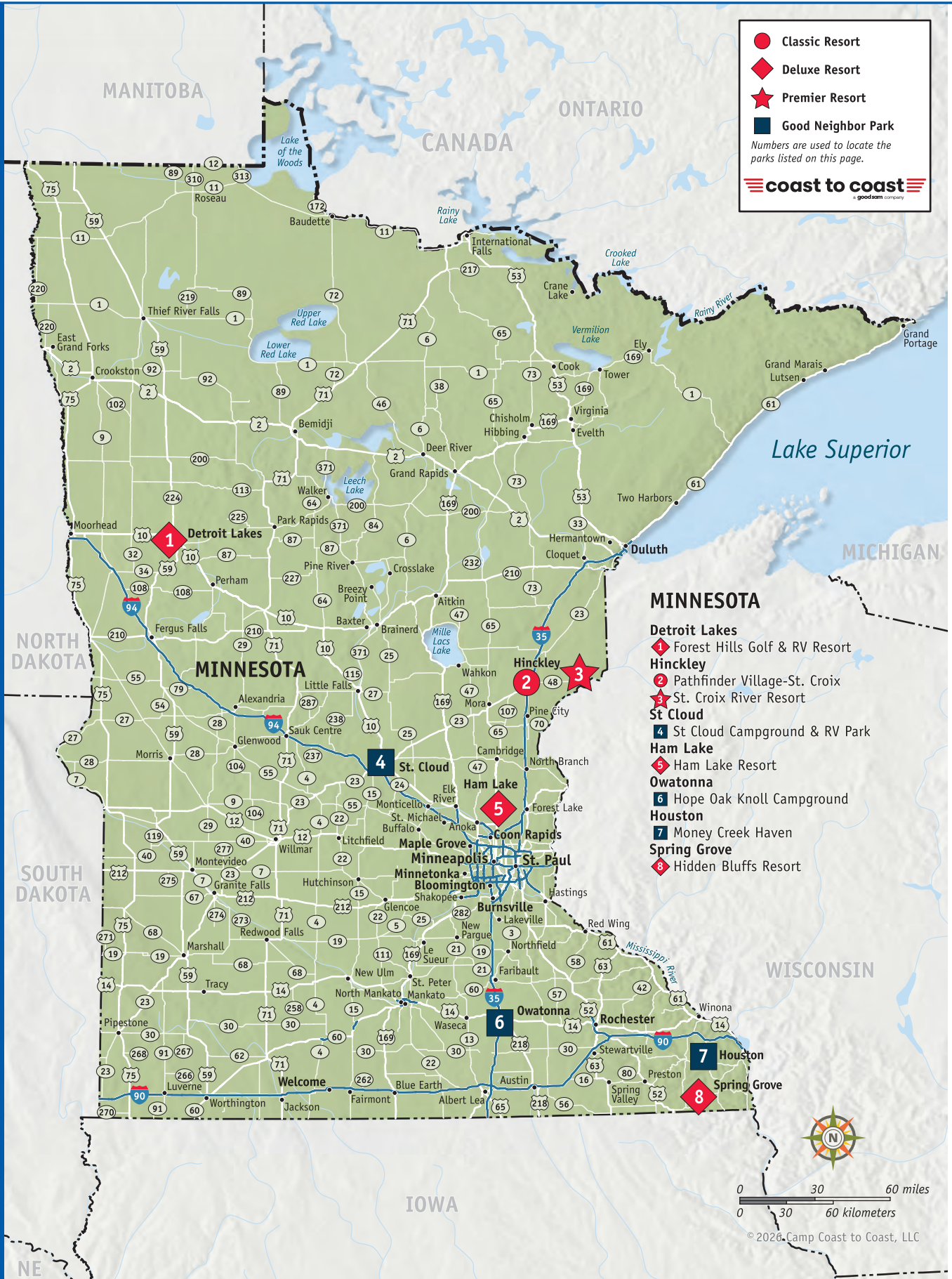
Numbers are used to locate the parks listed on this page.

**coast to coast**  
a goodsam company





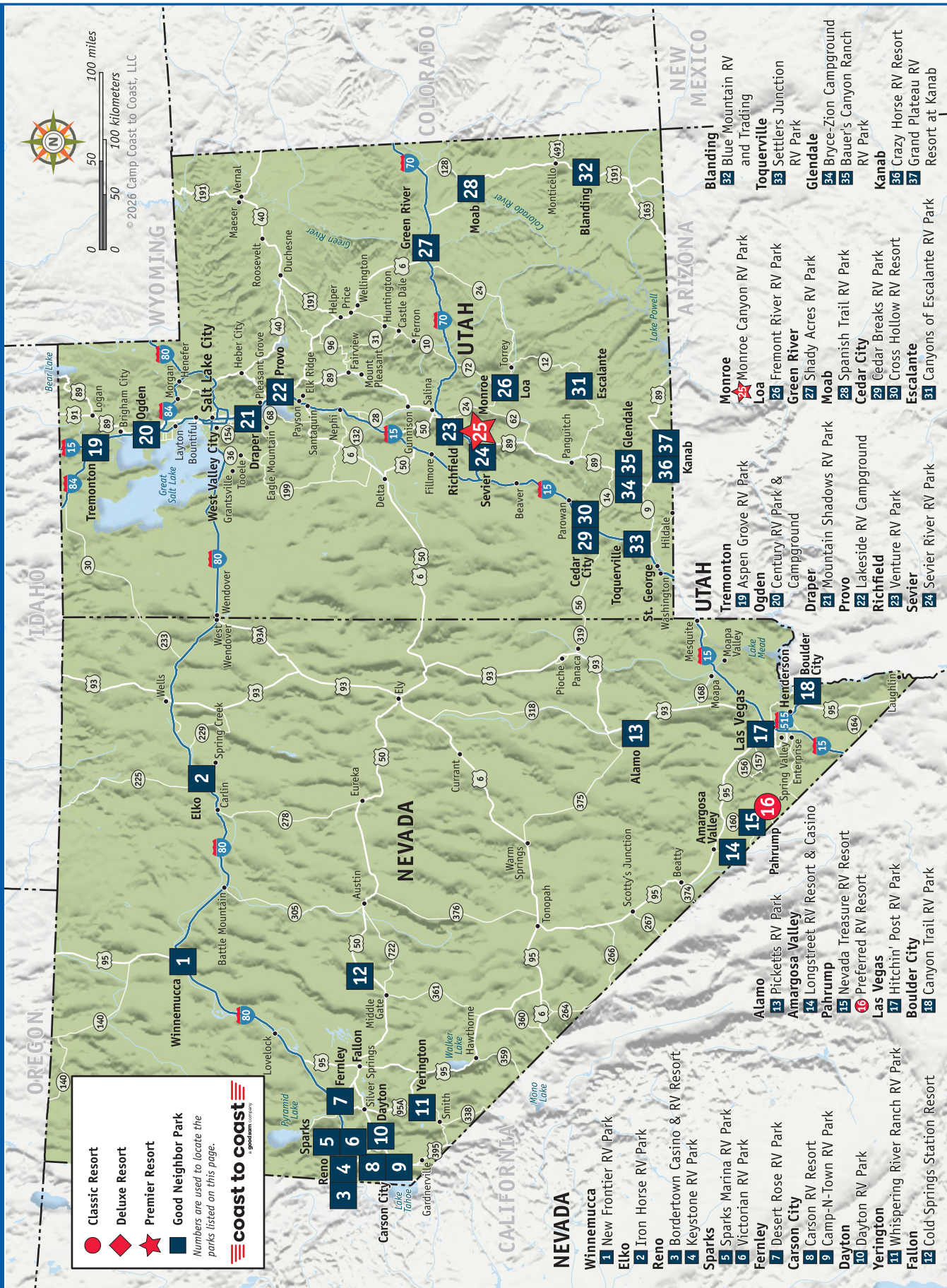

















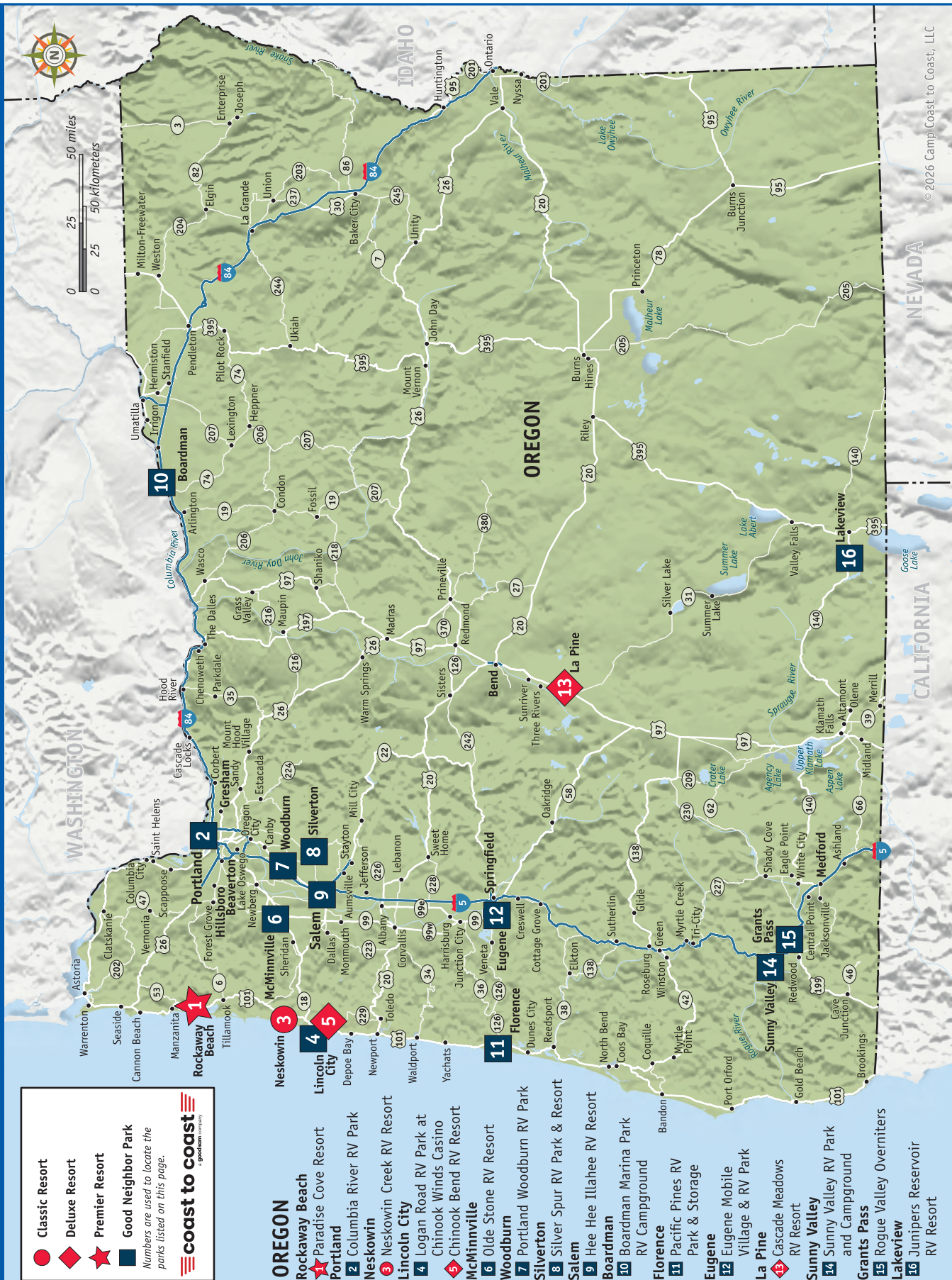




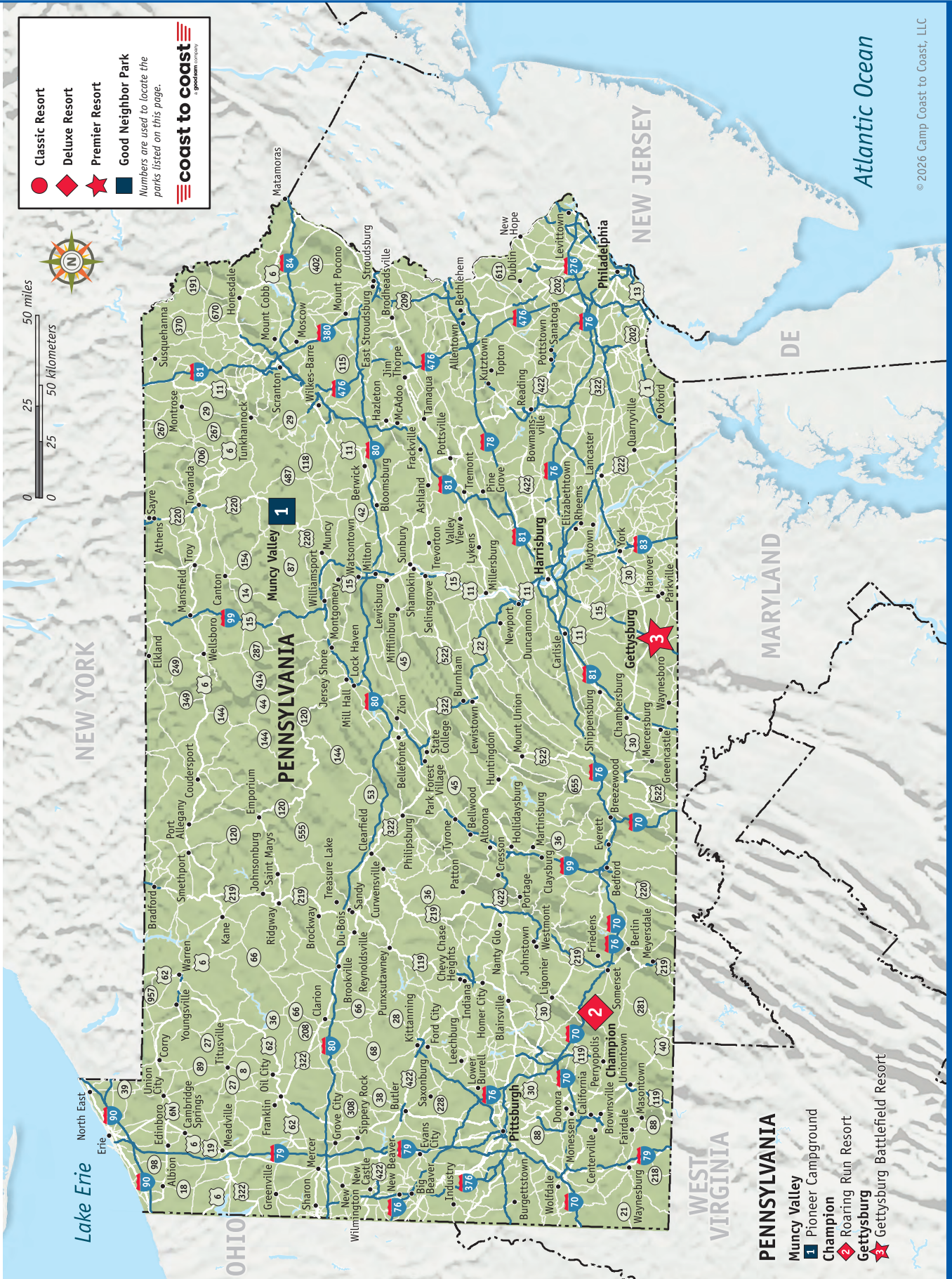

















NORTH CAROLINA

SOUTH CAROLINA

## SOUTH CAROLINA

- Cleveland**  
**1** Solitude Pointe Cabins & RV Park  
**Spartanburg**  
**2** Cunningham RV Park  
**Greenville**  
**3** Springwood RV Park  
**Pendleton**  
**4** Clemson RV Park at the Grove  
**Lexington**  
**5** Barnyard RV Park  
**6** Edmund RV Park  
**Swansea**  
**7** River Bottom Farms Family Campground  
**Conway**  
**8** Crooked Oaks RV Park  
**Myrtle Beach**  
**9** Briarcliffe RV Resort  
**Summerton**  
**10** Palmetto Shores RV Resort  
**11** Taw Caw Campground & Marina  
**Eutawville**  
**12** Bells Marina RV Resort  
**Cross**  
**13** Hill's Landing & RV Park  
**St. George**  
**14** Jolly Acres RV Park & Storage  
**Walterboro**  
**15** New Green Acres RV Park  
**Charleston**  
**16** Oak Plantation Campground  
**Hollywood**  
**17** Lake Aire RV Park & Campground

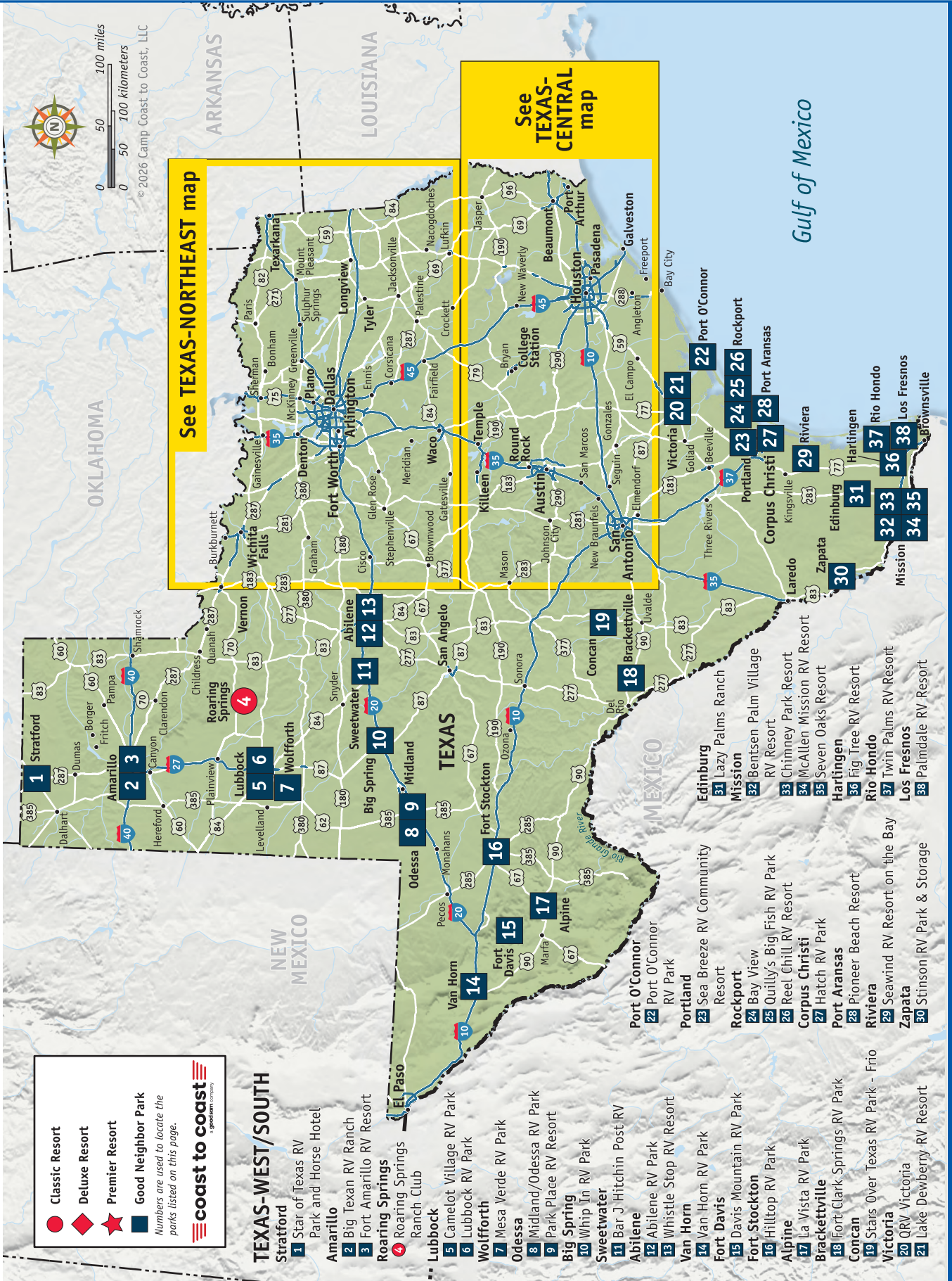
Atlantic Ocean



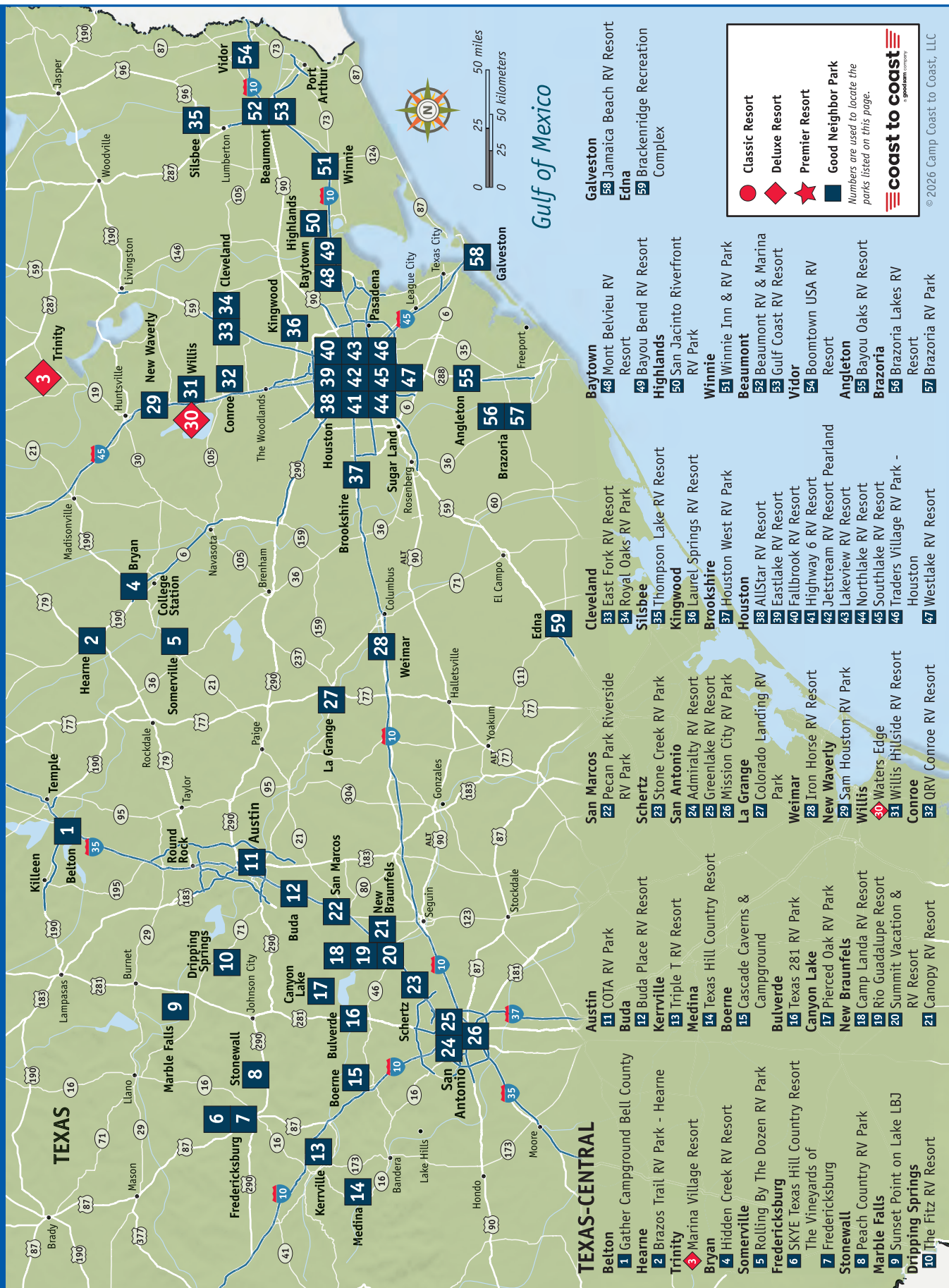
0 25 50 miles  
0 25 50 kilometers

© 2026 Camp Coast to Coast, LLC

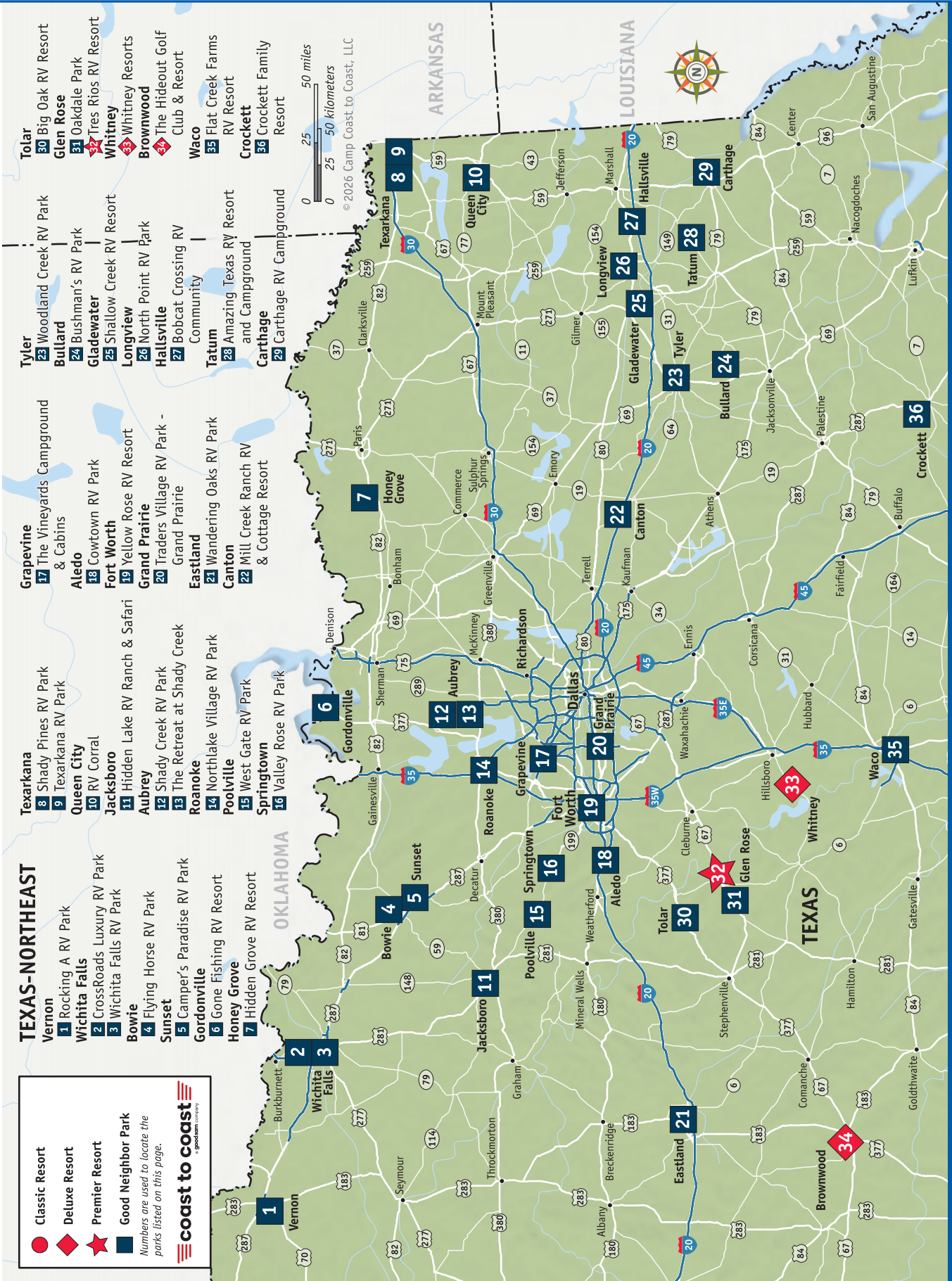




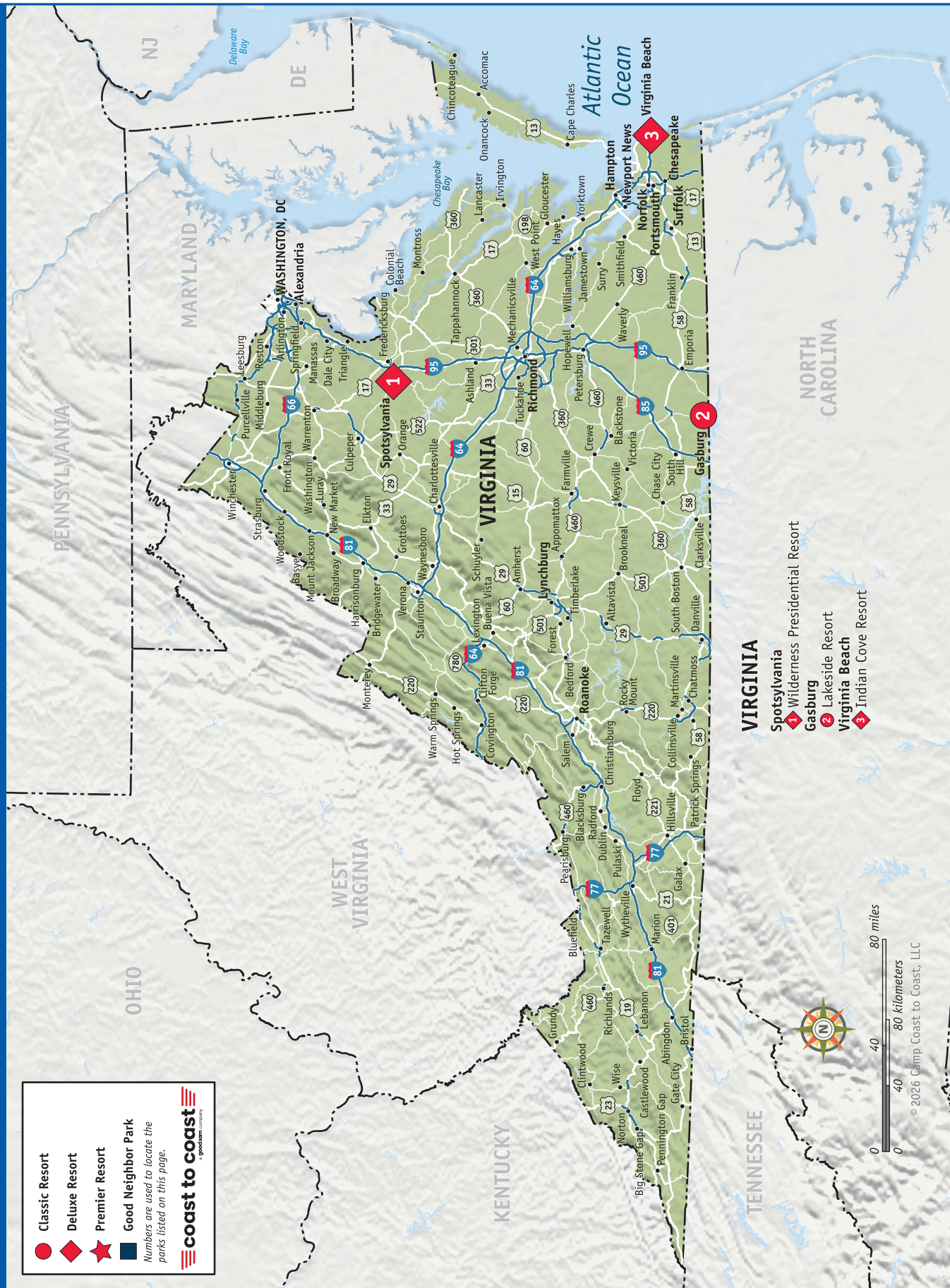














● Classic Resort  
◆ Deluxe Resort  
★ Premier Resort  
■ Good Neighbor Park

*Numbers are used to locate the parks listed on this page.*

**coast to coast**  
a good sam company

## WASHINGTON

### Bellingham

1 Bellingham RV Park

### La Conner

2 La Conner Marina & RV Park

### Mount Vernon

3 Mount Vernon RV Park

### Arlington

4 Angel of the Winds RV Resort

### Kettle Falls

5 Columbia Point Resort

### Newport

6 Old American Kampground

### Port Angeles

7 Elwha Dam RV Park

### Sequim

8 Diamond Point Resort

### Poulsbo

9 Cedar Glen RV Park

### Bridgeport

10 Conklin Landing RV Park

11 Bridgeport Marina RV Park

### Electric City

12 Coulee Playland Resort

### Wilbur

13 Goose Creek RV Park & Campground

14 Country Lane Campground & RV Park

### Nine Mile Falls

15 Willow Bay Resort

### Airway Heights

16 Northern Quest RV Resort

### Spokane

17 North Spokane RV Campground

### Liberty Lake

18 Liberty Lake RV Campground

### Cheney

19 Ponderosa Falls Resort

### Hoodport

20 Dow Creek Resort

21 Glen Ayr Resort

### Shelton

22 The Waterfront at Potlatch Resort & RV Park

### Easton

23 Lake Easton Resort

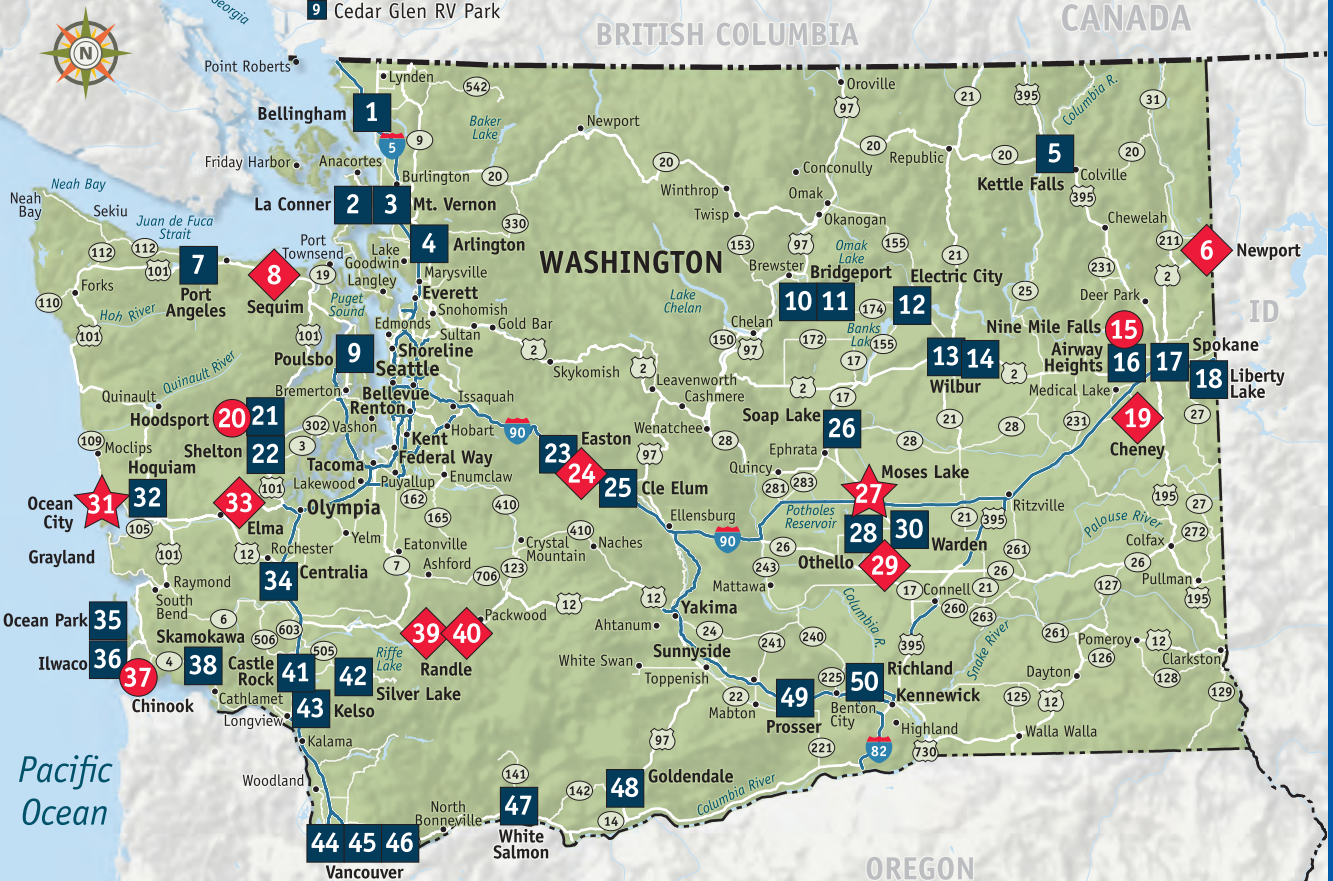
24 Silver Ridge Ranch

### Cle Elum

25 Whispering Pines RV Campground

### Soap Lake

26 Smokiam RV Resort



### Moses Lake

★ Pier 4 RV Resort

### Othello

28 MarDon Resort on Potholes Reservoir

29 O'Sullivan Sportsman Resort

### Warden

30 Sage Hills Golf and RV Resort

### Ocean City

★ Ocean Breeze RV Resort

### Hoquiam

32 Hoquiam River RV Park

### Elma

33 Travel Inn Resort

### Centralia

34 Midway RV Park

### Ocean Park

35 Ocean Park Resort

### Ilwaco

36 Wallcut River RV Resort

### Chinook

37 Columbia Shores RV Park

### Skamokawa

38 Vista Park

### Randle

39 Cascade Peaks

40 Maple Grove Resort

### Castle Rock

41 Toutle River RV Resort

### Silver Lake

42 Silver Cove RV Resort

### Kelso

43 Brookhollow RV Park

### Vancouver

44 Ninety-9 RV Park

45 Van Mall RV Park

46 Vancouver RV Park

### White Salmon

47 Gorge Base Camp

### Goldendale

48 Stargazers RV Resort

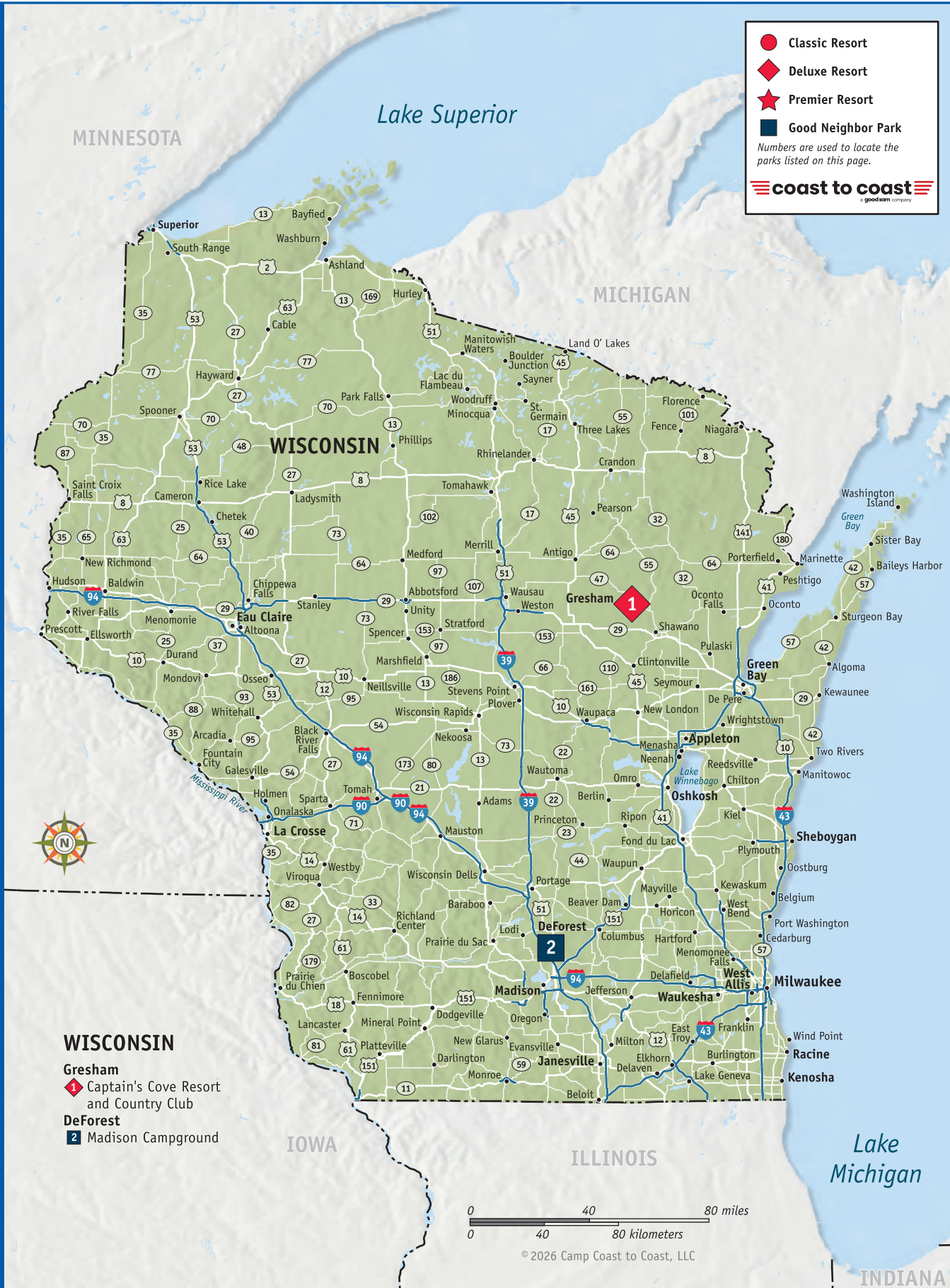
### Prosser

49 Wine Country RV Park

### Richland

50 Horn Rapids RV Resort

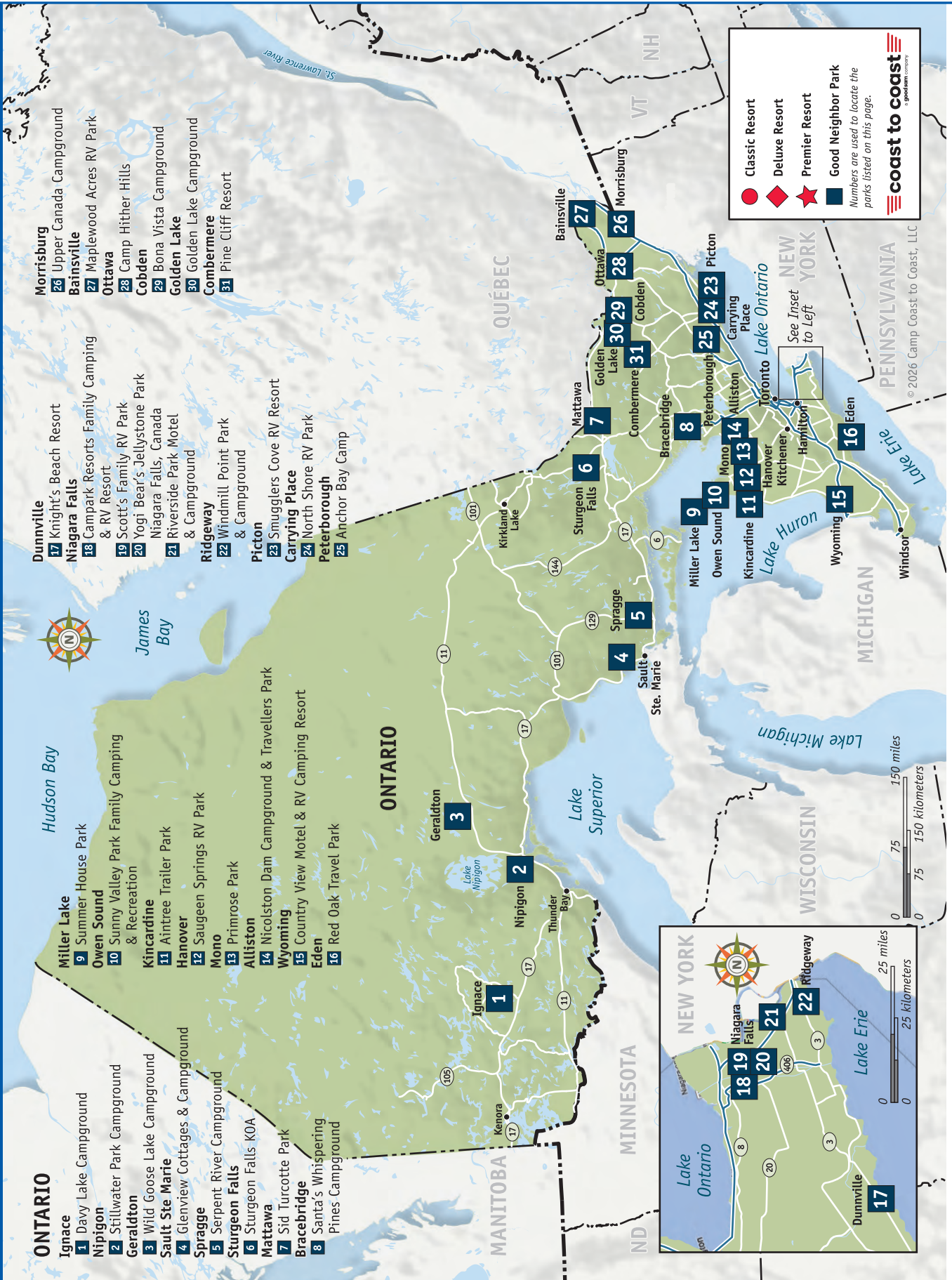




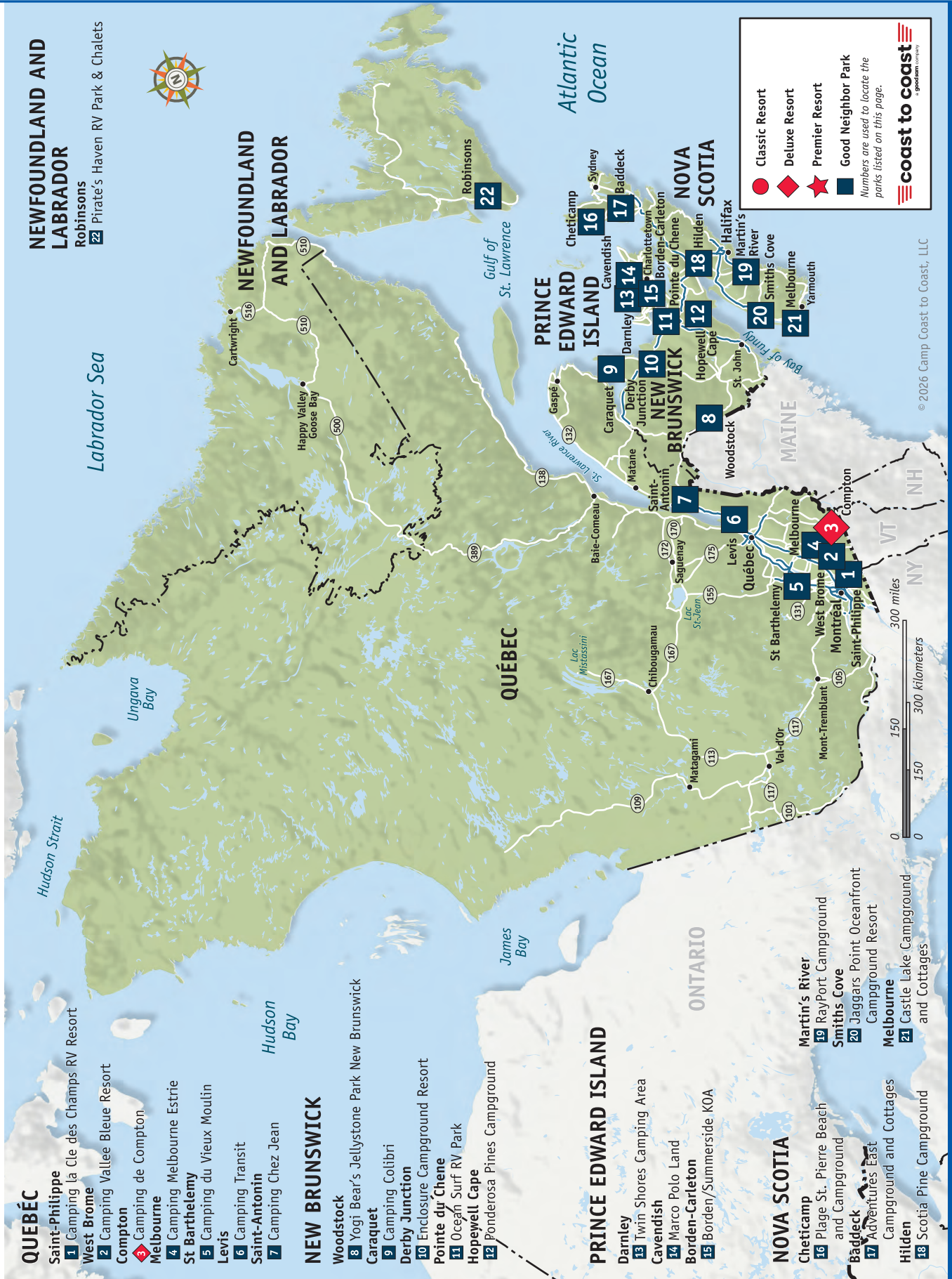










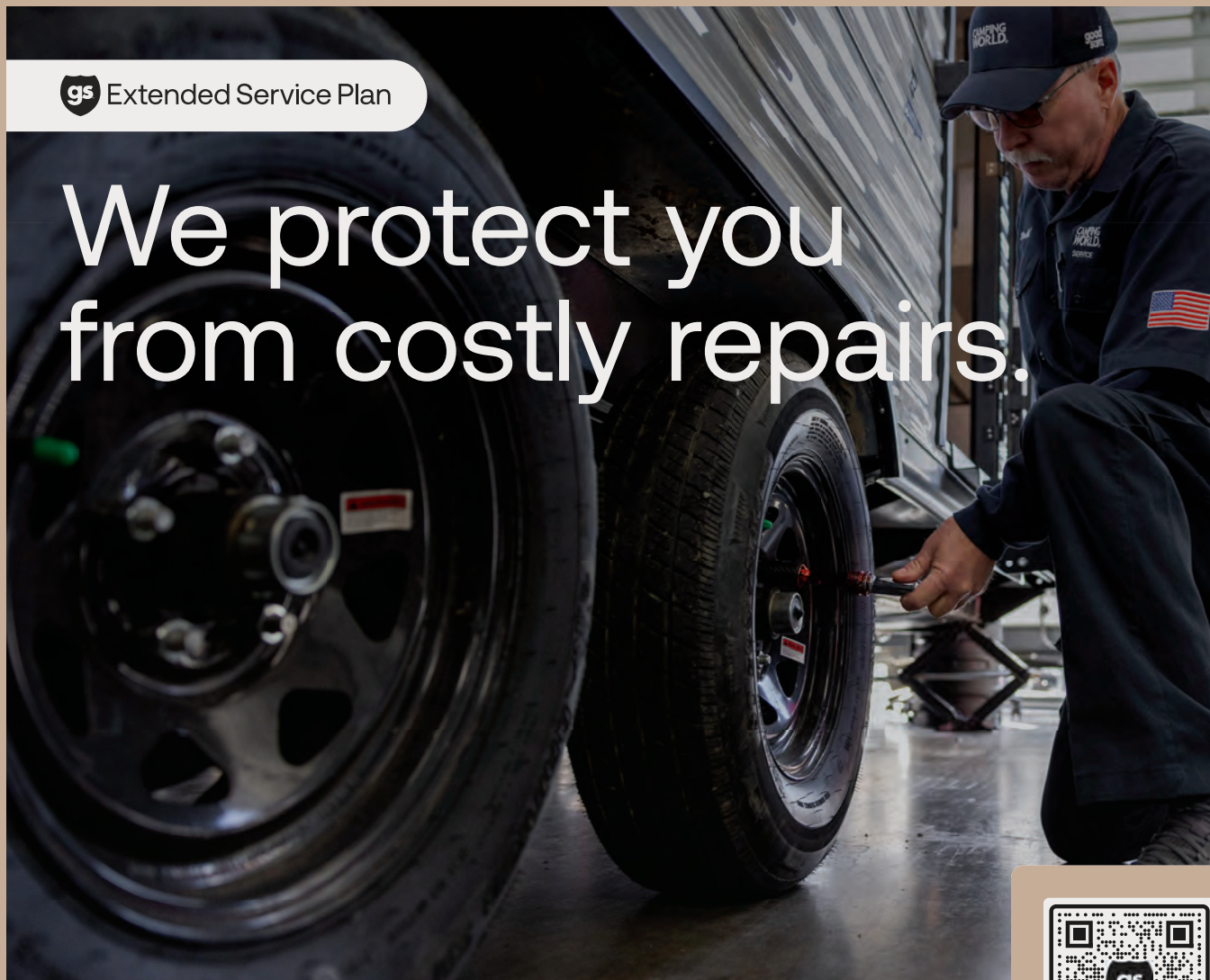






 Extended Service Plan

# We protect you from costly repairs.



Offering comprehensive coverage.

- We pay the shop directly for pre-approved repairs.
- Take your vehicle to any licensed repair shop.
- Choose your deductible and payment schedule.



Call or scan  
to get a  
**free quote**  
1.888.977.4398

To qualify towable RVs must be 16 model years or newer, cars, trucks, SUVs and gas Motorhomes must be 16 model years or newer with less than 100,000 miles, and rear engine diesel Motorhomes must be 16 model years or newer with less than 120,000 miles. Coverage is renewable for towable RVs up to 20 model years and for Motorhomes coverage is renewable for 20 model years or 150,000 miles (whichever occurs first). Coverage is renewable for cars, trucks, and SUVs for 18 model years or 150,000 miles (whichever occurs first).

The Good Sam Extended Service Plan, which was designed for Good Sam by Affinity Brokerage, LLC, a Colorado surplus lines brokerage (Lic.#185640), is a Master Policy of Insurance available exclusively for active members of Good Sam Membership, excluding New York and Indiana. Membership is required for eligibility in this program. Termination of your membership in Good Sam during the policy period may result in termination of the Good Sam Extended Service Plan. The cost of Good Sam Membership is the responsibility of the certificate holder and will be available at the then current rate.

The Good Sam Extended Service Plan is available to U.S. residents only.

Good Sam vehicle service contracts are provided by QBE Administration Services, Inc. and are available to U.S. residents only, excluding California and Massachusetts.

# Get the most competitive rates from top RV loan providers.



## Why finance with Good Sam Finance Center?

- Find loans for new, used, refinance or private party.
- Flexible loan program options.
- Available to most credit scores.



Call or scan to  
**apply today**  
1.866.912.1263





# Resorts

The following pages provide detailed profiles of all participating Resorts including individual locator maps to help you with your travel planning. Whether you want to travel locally or cross-country, you have plenty of choices as network Resorts are located in 31 states, 3 Canadian Provinces, and Mexico.

## UNITED STATES

ALABAMA	116
ARIZONA	117
ARKANSAS	119
CALIFORNIA	120
COLORADO	124
CONNECTICUT	125
FLORIDA	126
GEORGIA	126
ILLINOIS	128
IOWA	129
LOUISIANA	130
MICHIGAN	131
MINNESOTA	133

MISSISSIPPI	136
MISSOURI	136
NEVADA	138
NEW YORK	138
NORTH CAROLINA	142
OHIO	143
OKLAHOMA	145
OREGON	147
PENNSYLVANIA	149
SOUTH CAROLINA	150
SOUTH DAKOTA	151
TENNESSEE	151
TEXAS	152
UTAH	155

VIRGINIA	156
WASHINGTON	157
WISCONSIN	164
WYOMING	164

## CANADA

ALBERTA	165
BRITISH COLUMBIA	166
QUÉBEC	167

## MEXICO

SONORA	167
--------	-----

# NETWORK RESORTS

## Langston

RESORT NUMBER: 2158

GOOD SAM RATING: 9.5/7.5/9

PREMIER RESORT

### Mountain Lakes RV Resort— Ocean Canyon Resorts

1345 Murphy Hill Road  
Langston, Alabama 35755  
256-582-5556  
member.reservations@oceancanyon.com  
oceancanyon.com



See page 78 for state map.



This large lakefront resort has over one-half mile of lake shoreline on one of the most pristine lakes in Alabama, and boasts some of the best fishing in the state. With its own wet storage and boat slips for members, you can rest assured you'll have easy access to the lake. The majority of the 300+ sites are full hook-up and pull-through. Resort has condos, lake houses, bunk houses for large groups and full kitchen motel units, fully appointed. Add a 2,000 square foot country store and the best recreation program in Alabama, and you have a Coast to Coast jewel.

**DIRECTIONS:** From Guntersville: S on Hwy 227 (traveling N) approx 13 mi to 4-lane hwy. Cross 4-lane. Go 0.5 mi to store. Turn L, go 1.4 mi to resort entrance on L.

GPS COORDINATES: 34.463°N/-86.1833°W

ELEVATION: 650 feet

RV SITES: Full: 200 Partial: 25 Dry: 0

CHECK-IN: 2:00 p.m.

CHECK-OUT: 11:00 a.m.

SEASON: Year-round

PEAK SEASON: May 15–September 15

MAX. RV LENGTH: 40 feet

**NOTATIONS:** Additional charges: 50 amp \$5/night, Wi-Fi \$5/night. Fire rings available for rent.

**RENTAL ACCOMMODATIONS:** Rental units available. Trip Points not accepted. Contact resort directly.



## Robertsdale

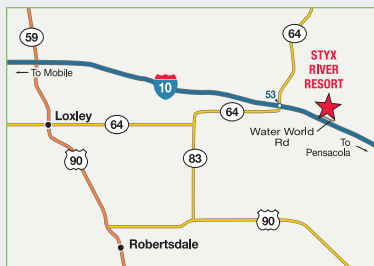
RESORT NUMBER: 222

GOOD SAM RATING: 7/8.5/8

CLASSIC RESORT

### Styx River RV Resort— Ocean Canyon Resorts

25301 Waterworld Road  
Robertsdale, Alabama 36567  
251-202-4509  
member.reservations@oceancanyon.com  
oceancanyon.com



See page 78 for state map.



Styx River takes you to the backwoods of Alabama with a resort experience. The resort sits on the Styx River, famous for recreation, floating, fishing and swimming. The outdoor pavilion hosts live bands, karaoke and the large screen TVs are a regular gathering spot for all of the Bama, LSU and Saints games. Resort has indoor and outdoor pools, a large clubhouse and scheduled activities including casino bus tours. Don't forget we're located 30 minutes from Gulf Shores and both Pensacola and Mobile. A great vacation spot!

**DIRECTIONS:** From I-10, take Wilcox Rd/Ex 53 to N side of I-10. R on service road at BP Station. E on service road (Water World Rd) 1.2 miles to entrance.

GPS COORDINATES: 30.6232°N/-87.5933°W

ELEVATION: 120 feet

RV SITES: Full: 136 Partial: 18 Dry: 0

CHECK-IN: 2:00 p.m.

CHECK-OUT: 11:00 a.m.

SEASON: Year-round

PEAK SEASON: May 15–September 15

MAX. RV LENGTH: 40 feet

**NOTATIONS:** Additional charges: 50 amp \$5/night, Wi-Fi \$5/night.

**RENTAL ACCOMMODATIONS:** Rental units available. Trip Points not accepted. Contact resort directly.





## Robertsdale

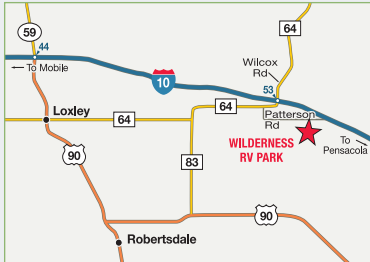
RESORT NUMBER: 750

GOOD SAM RATING: 8.5/9.5\*/8.5

DELUXE RESORT

### Wilderness RV Park— Sugar Beach Resort

24280 Patterson Road  
Robertsdale, Alabama 36567  
251-960-1195; fax: 251-960-1196  
wildernessrv@gulftel.com  
wildernessrvpark.com



See page 78 for state map.



Located on I-10 22 miles west of Pensacola, Florida and 27 miles east of Mobile, Alabama. Miracle Strip beaches and other historic sights all within a short drive. Area attractions: Six golf courses, the Naval Aviation Museum, excellent deep sea and fresh water fishing, hunting, canoeing and other water sports.

**DIRECTIONS:** From I-10 (between Mobile and Pensacola): Ex 53/Wilcox Rd. S 0.2 mi, past Chevron Station. L and follow Patterson Rd. 1.3 miles to resort.

**GPS COORDINATES:** 30.6187°N/-87.6113°W

**RV SITES:** Full: 71 Partial: 0 Dry: 6

**CHECK-IN:** 9:00 a.m.–6:00 p.m.

**CHECK-OUT:** Noon

**SEASON:** Year-round

**PEAK SEASON:** January 1–April 30

**MAX. RV LENGTH:** Unlimited

**NOTATIONS:** Additional charges: 50 amp \$2.78/night including tax. Wi-Fi access in campground. No golf carts. No USPS mail accepted for campers.



50 amps



pull-through



laundry



pets/restrictions



Wi-Fi access



picnic tables



fishing



horseshoes



recreation hall



fishing



outdoor pool



beach



golf



tourist attraction



propane

## Bullhead City

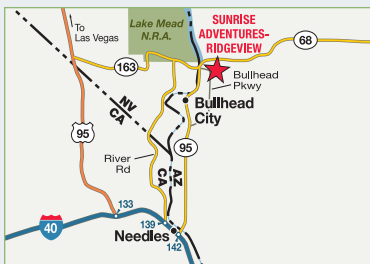
RESORT NUMBER: 603

GOOD SAM RATING: 8/8.5/8.5

CLASSIC RESORT

### Sunrise Adventures—Ridgeview

775 Bullhead Parkway  
Bullhead City, Arizona 86429  
928-754-3809; res.: 760-663-4968  
robinj@cramember.com  
coloradoriveradventures.com



See page 80 for state map.



Less than a mile from the Colorado River in the Mojave Valley, a mecca for boating, fishing and water skiing. Directly across the border from Laughlin, NV with 10 casinos. Just 2 hours from Las Vegas and 1 hour from the London Bridge in Lake Havasu City.

**DIRECTIONS:** From Las Vegas: Hwy 95 S to Hwy 163. E to Laughlin and cross Laughlin Bridge into AZ. E on Bullhead Pkwy for 0.5 mi to resort. From Needles: W Broadway-River Rd Ex. L at K St (flashing light). Cross Colorado River Bridge. N on Hwy 95. R on Bullhead Pkwy. Resort approx 9 mi on R.

**GPS COORDINATES:** 35.1719°N/-114.5554°W

**RV SITES:** Full: 302 Partial: 0 Dry: 0

**CHECK-IN:** Noon–6:00 p.m.

**CHECK-OUT:** 11:00 a.m.

**SEASON:** Year-round

**MAX. RV LENGTH:** 45 feet

**NOTATIONS:** Additional charges: Resort fee \$3/night. Drive-ups not accepted.



50 amps



pets/restrictions



internet access



hot tub



shuffleboard



hiking trails



horseshoes



recreation hall



fishing



boating



outdoor pool



tourist attraction



gambling casino

# NETWORK RESORTS

## Fort Mohave

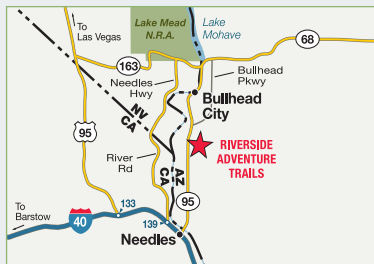
RESORT NUMBER: 476

GOOD SAM RATING: 8/8/7

CLASSIC RESORT

### Riverside Adventure Trails

4750 South Highway 95  
Fort Mohave, Arizona 86426  
928-763-8800; fax: 928-763-5514  
rsatrwpark.com



See page 80 for state map.



Located near the Colorado River, Lake Mojave and Davis Dam, where year-round boating, water skiing, swimming and fishing are available. Laughlin and Las Vegas, Nevada are easily accessible. Other nearby attractions include Hoover Dam, Oatman and the London Bridge at Lake Havasu City.

**DIRECTIONS:** From Las Vegas: Hwy 95 S to Hwy 163. Drive E on Hwy 163 to Laughlin, NV. Cross bridge to AZ. Cross Hwy 95 to Bullhead Pkwy and go to the end. L at signal (Hwy 95 again). 2 mi-100 ft past mi marker 238 to resort. From Barstow, CA: I-40 to Needles. Ex at W Broadway. Follow to signs that say Bullhead City. Cross bridge to AZ. N on Hwy 95 to 0.7 mi past mi marker 237 (on Hwy 95) or 100 ft S of mi marker 238.

GPS COORDINATES: 35.0189°N/-114.5965°W

RV SITES: Full: 350 Partial: 0 Dry: 0

CHECK-IN: 10:00 a.m.

CHECK-OUT: 10:00 a.m.

SEASON: Year-round

MAX. RV LENGTH: 60 feet

NOTATIONS: Credit cards and debit cards not accepted. Additional charges: Electric \$1/night. Wi-Fi access in campground. Please contact resort directly for reservation.



50 amps



pets/  
restrictions



Wi-Fi  
access



hot tub



shuffleboard



hiking  
trails



horseshoes



recreation  
hall



fishing



boating



outdoor  
pool



tourist  
attraction



gambling  
casino

## Lake Havasu City

RESORT NUMBER: 597

GOOD SAM RATING: 6.5/8/8.5

DELUXE RESORT

### Lake Havasu RV Park— Colorado River Adventures

3829 London Bridge Road  
Lake Havasu City, Arizona 86403  
866-663-2727; fax: 760-663-4945  
robinj@cramember.com  
coloradoriveradventures.com



See page 80 for state map.



Near Old English Village and London Bridge, imported by Robert McCullough. This desert community has a beautiful lake for a playground as well as many fine desert activities. The city has three golf courses and many fine dining and shopping opportunities. The annual London Bridge Days are held each fall.

**DIRECTIONS:** From I-40: S on AZ Hwy 95 to Chenoweth Dr. R (W) on Chenoweth to London Bridge Rd. L (S) on London Bridge Rd. 0.2 mi to resort.

GPS COORDINATES: 34.5442°N/-114.3666°W

RV SITES: Full: 88 Partial: 0 Dry: 0

CHECK-IN: 9:00 a.m.–6:00 p.m.

CHECK-OUT: 11:00 a.m.

SEASON: September 15–May 15

PEAK SEASON: December 1–April 1

MAX. RV LENGTH: 40 feet

NOTATIONS: Additional charges: Resort fee \$3/night. Drive-ups not accepted.



30 amps



pets/  
restrictions



picnic  
tables



hot tub



shuffleboard



horseshoes



recreation  
hall



outdoor  
pool



golf



tourist  
attraction



shopping



## Yuma

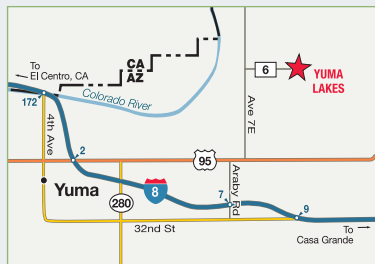
RESORT NUMBER: 525

GOOD SAM RATING: 8/9\*/8

DELUXE RESORT

### Yuma Lakes— Colorado River Adventures

6275 South Avenue 8 1/2 East  
Yuma, Arizona 85365  
760-663-4968; fax: 760-663-4945  
robinj@cramember.com  
coloradoriveradventures.com



See page 80 for state map.



In the southwest corner of Arizona, located just 6 miles from Yuma. On a refreshing lake offering canoeing, row boating and fishing as a contrast to the desert beauty of the area. Yuma offers shopping and dining. San Luis and Rio Colorado in Mexico are a short drive away for additional touring opportunities.

**DIRECTIONS:** From Yuma Hwy 95 N: 6 mi to 7E (near Circle K store). L for 3 mi. R on County 6 St. 1.5 mi to resort. From I-8: Araby Rd Ex. N to Hwy 95. R to Circle K. L and follow same directions as previous.

**GPS COORDINATES:** 32.7407°N/-114.4838°W

**RV SITES:** Full: 180 Partial: 0 Dry: 0

**CHECK-IN:** 9:00 a.m.–6:00 p.m.

**CHECK-OUT:** 11:00 a.m.

**SEASON:** September 15–May 15

**PEAK SEASON:** December 1–April 1

**MAX. RV LENGTH:** 40 feet

**NOTATIONS:** Additional charges: Resort fee \$3/night. Drive-ups not accepted.



## Shirley

RESORT NUMBER: 1198

GOOD SAM RATING: 8/8.5\*/9

DELUXE RESORT

### Golden Pond RV Park

241 Highway 330 South  
Shirley, Arkansas 72153  
501-723-8212  
goldenpondrvpark@gmail.com  
goldenpondrvpark.com



See page 81 for state map.



In addition to enjoying Golden Pond's amenities take time to visit the town of Shirley and surrounding area including two golf courses and Greers Ferry Lake which is a local water playground. AT&T does not work at our location anymore, Verizon is the only cell service that works in our area.

**DIRECTIONS:** From Clinton: Jct of Hwy 65 and Hwy 16. E 2 mi on Hwy 16. R onto Burnt Ridge Rd. Approx 8 mi to Jct with Hwy 330 S (1st stop sign). L 2.5 mi to park at Jct of Hwy 16 and Hwy 330 S.

**GPS COORDINATES:** 35.6235°N/-92.3093°W

**RV SITES:** Full: 50 Partial: 3 Dry: 0

**CHECK-IN:** 9:00 a.m.–5:00 p.m.

**CHECK-OUT:** 3:00 p.m.

**SEASON:** Year-round

**MAX. RV LENGTH:** 65 feet

**NOTATIONS:** Rate includes full hook-up. No swimming in park pond. Wi-fi access in entire resort. Additional charges: 50 amp \$5/night, pull-through site \$5/night.



# NETWORK RESORTS

CALIFORNIA

## Aguanga

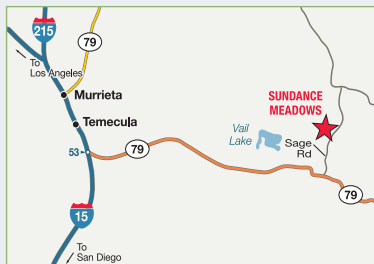
RESORT NUMBER: 23

GOOD SAM RATING: 39240

CLASSIC RESORT

### Sundance Meadows

43425 Sage Road  
Aguanga, California 92536  
951-767-0716; fax: 951-767-1718  
sundancemeadows@earthlink.net  
sundancemeadows.us



See page 82 for state map.



Sundance Meadows, 70 miles east of Disneyland, is just 1 hour from world-famous Mt. Palomar Observatory. Nestled in a quiet, smog-free valley, the resort is 75 miles from Los Angeles and only 60 miles from San Diego. Favorite activities at the 400-acre ranch-resort are hiking and relaxation.

**DIRECTIONS:** From Riverside: I-15 S, winds through Corona to Ex for Temecua Pkwy/St Hwy 79. S to Indio. Hwy 79 S 15.5 mi. L on Rte 3 (look for Corner Cafe). Resort 1.7 mi on L on Rte 3/Sage Rd. Entrance is a 3 mi dirt road with a slight grade.

**GPS COORDINATES:** 33.494°N/-116.933°W

**RV SITES:** Full: 0 Partial: 60 Dry: 0

**CHECK-IN:** 9:00 a.m.–4:00 p.m.

**CHECK-OUT:** Noon

**SEASON:** Year-round

**MAX. RV LENGTH:** Unlimited

**NOTATIONS:** No arrivals/check-in on Mon or Tue. Arrival times Wed–Sat 9 a.m.–4 p.m. and Sun 9 a.m.–3 p.m. No after-hours check-in. Long entry drive. No Wi-Fi.



30 amps



pull-through



dump station



laundry



pets/restrictions



playground



picnic tables



fishing



hiking trails



horseshoes



outdoor pool



tennis



tourist attraction



ball field

## Beaumont

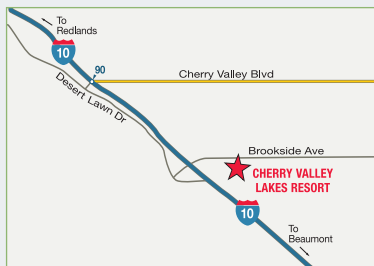
RESORT NUMBER: 1874

GOOD SAM RATING: 7.5/8/6.5

DELUXE RESORT

### Cherry Valley Lakes Resort—Colorado River Adventures

36805 Brookside Avenue  
Beaumont, California 92223  
760-663-4968; fax: 760-663-4945  
robinj@cramember.com  
coloradoriveradventures.com



See page 82 for state map.



Located near Palm Springs with fishing ponds, swimming pool, covered Jacuzzi, a beautiful clubhouse and lots of trees and grass. Next door to Oak Valley PGA Golf Course and about 15 minutes from Cabazon Factory Outlet Mall (lots of shopping). It's also only 10 minutes from Casino Morongo (lots of fun).

**DIRECTIONS:** From Jct I-10 & Hwy 79 (Cherry Valley Blvd Ex): S over the Fwy, 1 mi E on Desert Lawn Dr, 0.5 mi N on Brookside Ave. Enter on R.

**GPS COORDINATES:** 33.9604°N/-117.0186°W

**RV SITES:** Full: 100 Partial: 0 Dry: 0

**CHECK-IN:** 9:00 a.m.

**CHECK-OUT:** 11:00 a.m.

**SEASON:** Year-round

**PEAK SEASON:** Year-round

**MAX. RV LENGTH:** 40 feet

**NOTATIONS:** Additional charges: Resort fee \$3/night. Drive-ups not accepted.



30 amps



laundry



pets/restrictions



Wi-Fi access



playground



hot tub



fishing



horseshoes



recreation hall



outdoor pool



golf



tourist attraction



shopping



spa



hot showers



gambling casino



## Desert Hot Springs

RESORT NUMBER: 325

GOOD SAM RATING: 9/9.5\*/9

PREMIER RESORT

### Catalina Spa and RV Resort

18800 Corkill Road  
Desert Hot Springs, California 92241  
760-329-4431; fax: 760-329-9095  
frontdesk1@catalinasparvresort.com  
catalinasparvresort.com



See page 82 for state map.



Within an easy drive from anywhere in Southern California, we feature a combination of five odorless mineral hot springs pools and spas. We offer a wide array of winter seasonal activities and a resort open year-round featuring many recreational amenities for all ages. A short drive to the Greater Palm Springs area and Joshua Tree National Park.

**DIRECTIONS:** Between Palm Springs and Desert Hot Springs. From Phoenix I-10 W or from Los Angeles I-10 E: Ex 123 to Palm Dr N. R at Dillon Rd. R at Corkill Rd, resort on L. Resort 5.1 mi from Jct Dillon/Palm Dr.

**GPS COORDINATES:** 33.9134°N/-116.4405°W

**RV SITES:** Full: 482 Partial: 0 Dry: 0

**CHECK-IN:** Noon

**CHECK-OUT:** Noon

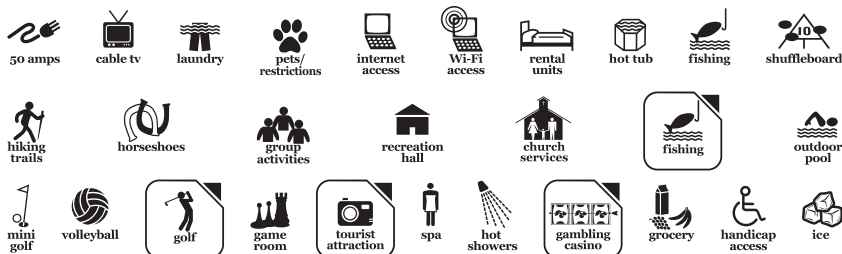
**SEASON:** Year-round

**PEAK SEASON:** October 1–March 31

**MAX. RV LENGTH:** 43 feet

**NOTATIONS:** Reservations not accepted through email. Additional charges: Lower level (30 amp/32 ft & under) \$35/night resort fee, upper level (50 amp/over 32 ft) \$40/night resort fee. Cable service for a fee. Call (760) 329-1500 if late arrival. No admission after dark must park in lot outside of resort. Drive-ups accepted for cash.

**RENTAL ACCOMMODATIONS:** Furnished cottages available (bring own linens). Trip Points not accepted. Contact resort directly. Non-refundable cleaning fee. Deposit at check-in required. Pets not accepted in rental units.



## Earp

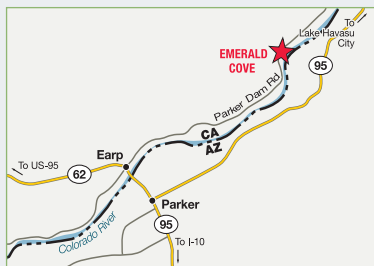
RESORT NUMBER: 181

GOOD SAM RATING: 7.5/8.5/8.5

PREMIER RESORT

### Emerald Cove—Colorado River Adventures

2715 Parker Dam Road  
Earp, California 92242  
760-663-4968; fax: 760-663-4945  
robinj@cramember.com  
coloradoriveradventures.com



See page 82 for state map.



Located on the scenic Colorado River between California and Arizona. The town of Parker was Wyatt Earp's country. The area is replete with Old West names and history. The resort, a short distance from the London Bridge and Laughlin, Nevada, is in a desert setting, yet has lots of water activities.

**DIRECTIONS:** Between I-40 and I-10 on the Colorado River. 6.3 mi N of Earp, CA on Parker Dam Rd.

**GPS COORDINATES:** 34.2066°N/-114.2234°W

**RV SITES:** Full: 410 Partial: 0 Dry: 0

**CHECK-IN:** 9:00 a.m.–6:00 p.m.

**CHECK-OUT:** 11:00 a.m.

**SEASON:** Year-round

**PEAK SEASON:** December 1–April 1

**MAX. RV LENGTH:** 40 feet

**NOTATIONS:** Additional charges: Resort fee \$3/night. Drive-ups not accepted.

**RENTAL ACCOMMODATIONS:** Rental units available. Trip Points not accepted. Contact resort directly.



# NETWORK RESORTS

CALIFORNIA

## Isleton

RESORT NUMBER: 1914

GOOD SAM RATING: 8/9.5\*/8

PREMIER RESORT

### Delta Shores Resort & Marina

601 Brannan Island Road  
Isleton, California 95641  
916-777-5577; fax: 916-777-5779  
delta\_reservations@vistaresorts.net  
vistaresorts.net



See page 82 for state map.



Delta Shores is located on the Mokelumne River in the heart of the Sacramento Delta Region. This area is a favorite for boating, fishing and water-skiing enthusiasts alike.

**DIRECTIONS:** From I-5: Hwy 12 W approx 10 mi. Immediately after crossing 2nd bridge on Hwy 12, turn R onto Brannan Island Rd. Resort 1.25 mi on R. From San Francisco Bay area: Through city of Antioch on Hwy 4. Hwy 160 N (toll bridge). R on Hwy 12 approx 5 mi. L onto Brannan Island Rd. Resort 1.25 mi on R.

**GPS COORDINATES:** 38.1134°N/-121.5879°W

**RV SITES:** Full: 140 Partial: 0 Dry: 0

**CHECK-IN:** 10:00 a.m.–10:00 p.m.

**CHECK-OUT:** 3:00 p.m.

**SEASON:** Year-round

**PEAK SEASON:** April 1–September 30

**MAX. RV LENGTH:** 45 feet

**NOTATIONS:** Coast sites are 30 amp sites. Additional charges: Resort fee \$10/night, Wi-Fi access in campground (fee). \*\*\*NOTE- members MUST call the resort and provide a valid email for the reservations. Members may be turned away if no email is provided\*\*\*



## Isleton

RESORT NUMBER: 241

GOOD SAM RATING: 7.5/8/8.5

DELUXE RESORT

### Lighthouse Marina, Restaurant & Resort

151 Brannan Island Road  
Isleton, California 95641  
916-777-5511; fax: 916-777-6120  
info@lighthouseresortandmarina.com  
lighthouseresortandmarina.com



See page 82 for state map.



A beautifully landscaped resort located amidst the natural beauty of the Sacramento Delta region, with a marina and waterside bar/restaurant located on the north fork of the Mokelumne River. An hour drive from Napa Valley, Sacramento and the Central Valley with 1,100 miles of waterways to navigate.

**DIRECTIONS:** From I-5 N of Stockton: Hwy 12 W. Just past 2nd drawbridge R on Brannan Island Rd. 3 mi to resort. From coast: Hwy 12 E to Brannan Island Rd. L on Brannan Island Rd. 3 mi to resort.

**GPS COORDINATES:** 38.1031°N/-121.5708°W

**RV SITES:** Full: 120 Partial: 56 Dry: 0

**CHECK-IN:** 10:00 a.m.– 5:00 p.m.

**CHECK-OUT:** Noon

**SEASON:** Year-round

**PEAK SEASON:** April 1–September 30

**MAX. RV LENGTH:** 45 feet

**NOTATIONS:** Additional charges: Resort fee \$35/night, pet fee \$10/stay. Must provide address, cell number & email at check-in. Office will be closed on Sundays through Mar 1, please call resort directly to arrange after hours and Sunday check-ins. All members must have their own surge protector.

**RENTAL ACCOMMODATIONS:** Rental units available. Trip Points not accepted. Contact resort directly.



CALIFORNIA



## Julian

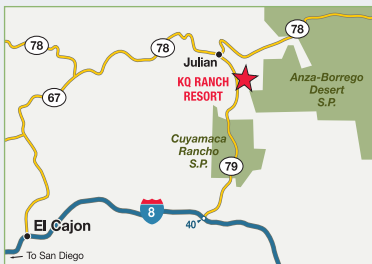
RESORT NUMBER: 471

GOOD SAM RATING: 7.5/7.5/7.5

DELUXE RESORT

### KQ Ranch Resort— Colorado River Adventures

449 KQ Ranch Road  
Julian, California 92036  
760-663-4968; fax: 760-663-4945  
robinj@cramember.com  
coloradoriveradventures.com



See page 82 for state map.



In the San Diego mountains, the area is rich in natural beauty and interesting activities. Much local folklore centers on the gold rush over 100 years ago. Learn how Eagle Mine and other mines were run. Wild Flower Fair is in May, Apple Days Festival in September and October. Lake Cuyamaca is just down the road.

**DIRECTIONS:** E of San Diego from I-8: Hwy 79 N (L) toward Julian. Resort is on R approx 24 mi N of I-8. From Los Angeles: I-15 S to Temecula. Hwy 79 S to Julian. Resort approx 5 mi S of Julian on Hwy 79 on L. Roads are narrow and winding.

**GPS COORDINATES:** 33.0339°N/-116.5592°W

**ELEVATION:** 4,800 feet

**RV SITES:** Full: 125 Partial: 115 Dry: 0

**CHECK-IN:** 9:00 a.m.–4:00 p.m.

**CHECK-OUT:** 11:00 a.m.

**SEASON:** Year-round

**PEAK SEASON:** April 1–November 1

**MAX. RV LENGTH:** 40 feet

**NOTATIONS:** Additional charges: Resort fee \$3/night. Drive-ups not accepted. No motorcycles. If gate locked, call for entry code. Weather/snow closures possible. Internet and Wi-Fi access in clubhouse only.



30 amps



pets/  
restrictions



internet  
access



Wi-Fi  
access



playground



picnic  
tables



hot tub



fishing



hiking  
trails



recreation  
hall



outdoor  
pool



mini  
golf



tourist  
attraction



indoor  
pool



grocery

## Pollock Pines

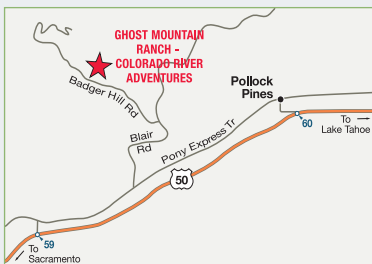
RESORT NUMBER: 12

GOOD SAM RATING: 6.5/7.5/7

CLASSIC RESORT

### Ghost Mountain Ranch— Colorado River Adventures

5560 Badger Hill Road  
Pollock Pines, California 95726  
760-663-4968; fax: 530-647-2981  
robinj@cramember.com  
coloradoriveradventures.com



See page 82 for state map.



Ghost Mountain Ranch is a family oriented camping resort in the foothills of the Sierra Nevadas near the historic gold mining town of Placerville. It is situated right on the snow line, a half-hour from the rugged grandeur and beauty of Echo Summit and a half-hour from Lake Tahoe. An authentic ghost town and the remains of what was once one of the richest gold mines in the area are on the 325-acre pine preserve.

**DIRECTIONS:** From Sacramento: Hwy 50 E to first Pollock Pines Ex. Turn L under the freeway. Turn R on Pony Express Tr. Turn L on Blair Rd and L on Badger Hill Rd. Follow signs.

**GPS COORDINATES:** 38.7686°N/-120.6192°W

**ELEVATION:** 3,700 feet

**RV SITES:** Full: 4 Partial: 110 Dry: 30

**CHECK-IN:** 9:00 a.m.–5:00 p.m.

**CHECK-OUT:** 11:00 a.m.

**SEASON:** Year-round

**MAX. RV LENGTH:** 35 feet

**NOTATIONS:** Additional charges: Dump station \$15 per use, resort fee \$3/night. Site includes water, electric and dump station. Drive-ups not accepted.



30 amps



pull-  
through



dump  
station



laundry



pets/  
restrictions



internet  
access



playground



picnic  
tables



restaurant/  
snack bar



hot tub



fishing



hiking  
trails



horseshoes



recreation  
hall



fishing



boating



outdoor  
pool



tourist  
attraction



hot  
showers



gambling  
casino



tenting



winter  
sports



ice



grills

# NETWORK RESORTS

CALIFORNIA

## Winters

### Canyon Creek Resort

22074 State Highway 128  
Winters, California 95694  
530-795-4133; fax: 530-466-3309  
reservations@vistaresorts.net  
vistaresorts.net



See page 82 for state map.



RESORT NUMBER: 1800

GOOD SAM RATING: 7.5/7.5\*/8.5

CLASSIC RESORT

Canyon Creek is located on scenic Putah Creek close to Lake Berryessa, one of California's largest water sport and recreation areas. Lake Berryessa offers fishing, sailing, water-skiing and other sports all within minutes of the resort. The resort itself is known for its excellent trout fishing.

**DIRECTIONS:** From Sacramento, CA: W on I-80 towards San Francisco. N on I-505 to Ex 11. W on Grant Ave/CA 128. Continue W on Hwy 128 approx 10 mi to the resort on L.

**GPS COORDINATES:** 38.5149°N/-122.0942°W

**RV SITES:** Full: 0 Partial: 121 Dry: 0

**CHECK-IN:** 10:00 a.m.-10:00 p.m.

**CHECK-OUT:** 3:00 p.m.

**SEASON:** Year-round

**MAX. RV LENGTH:** 40 feet

**NOTATIONS:** Coast sites are 30 amp sites. No full hook-ups available. Additional charges: Resort fee \$10/night, Wi-Fi access in campground (fee). Friends and Family benefit not accepted. \*\*\*NOTE- members MUST call the resort and provide a valid email for the reservations. Members may be turned away if no email is provided\*\*\*



## Gunnison

### Blue Mesa Recreational Ranch

27601 West Highway 50  
Gunnison, Colorado 81230  
970-642-4150  
blumesa\_mgr@equitylifestyle.com  
thousandtrails.com



See page 83 for state map.



RESORT NUMBER: 375

GOOD SAM RATING: 9/10\*/10

DELUXE RESORT

In the heart of the Curecanti National Recreation Area on the Blue Mesa, Colorado's largest lake. A full complement of amenities supplement the activities available in the area. Nearby: Crested Butte, golf courses and river rapids. A total western environment on an unspoiled lake on the western slope of the Rockies.

**DIRECTIONS:** From Hwy 50: 12 mi W of Gunnison. 48 mi E of Montrose.

**GPS COORDINATES:** 38.5443°N/-106.9269°W

**ELEVATION:** 7,700 feet

**RV SITES:** Full: 267 Partial: 50 Dry: 0

**CHECK-IN:** 11:00 a.m.-5:00 p.m.

**CHECK-OUT:** 11:00 a.m.

**SEASON:** May 1-October 1

**PEAK SEASON:** June 1-September 15

**MAX. RV LENGTH:** 45 feet

**NOTATIONS:** Additional charges: Resort fee \$5/night. Water and sewer available as weather permits. Friends and Family reservations - \$35/night

**RENTAL ACCOMMODATIONS:** Rental units available. Trip Points not accepted. Contact resort directly.





## Monument

### Colorado Heights Camping Resort

19575 Monument Hill Road  
Monument, Colorado 80132  
719-481-4505; fax: 719-481-4091  
richard@coloradoheights.com  
coloradoheights.com



See page 83 for state map.



RESORT NUMBER: 143

GOOD SAM RATING: 8.5/7.5\*/8.5

PREMIER RESORT

Situated with a panoramic view of the Front Range of the Rocky Mountains and Pike's Peak. Resort has 28 acres of pine-treed land, minutes from Colorado Springs, the U.S. Air Force Academy, and Cheyenne Mountain Zoo. Denver, churches, restaurants and shops nearby.

**DIRECTIONS:** From Denver: I-25 S, Ex 161, R at the light onto CO-105, take first L Woodmoor Dr, go 0.25 mi, turn L on Monument Hill Rd. Resort is 1 mi on R. From Colorado Springs: I-25 N, Ex 161, L at the light onto CO-105, take first R Woodmoor Dr, go 0.25 mi, turn L on Monument Hill Rd. Resort is 1 mi on R. Frontage Rd closed for improvements.

GPS COORDINATES: 39.1162°N/-104.8651°W

ELEVATION: 7,360 feet

RV SITES: Full: 166 Partial: 38 Dry: 0

CHECK-IN: 1:00 p.m. – 8:00 p.m.

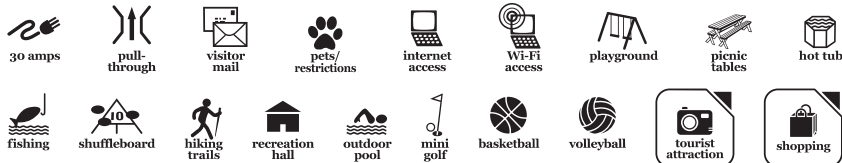
CHECK-OUT: 11:00 a.m.

SEASON: Year-round

PEAK SEASON: Year-round

MAX. RV LENGTH: 40 feet

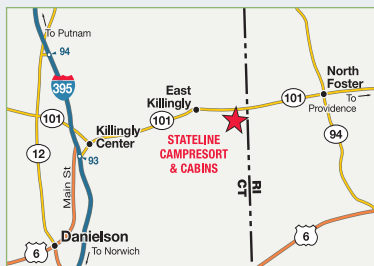
**NOTATIONS:** No tent camping. Weather closures possible. Limited accommodations Oct 1-Apr 1, water tushut off Oct 15-Apr 15. No mail accepted Oct-Mar. Additional charges: Extra vehicle \$5/day, Wi-Fi access in campground. Drive-ups not accepted. Max RV length 40 ft. 50 amp hookup not available for Coast members.



## East Killingly

### Stateline Campresort & Cabins

1639 Hartford Pike  
East Killingly, Connecticut 06243  
860-774-3016  
camp@statelinecampresort.com  
statelinecampresort.com



See page 84 for state map.



RESORT NUMBER: 27

GOOD SAM RATING: 8.5/9.5\*/9.5

CLASSIC RESORT

1.5 hrs southwest of Boston at the Connecticut-Rhode Island northeast border. Minutes from churches, fine restaurants, antique shops, movies, shopping mall, county fair, stockcar racing. Nearby attractions include Mystic Seaport and Aquarium, Old Sturbridge Village, casinos, and a demanding golf course.

**DIRECTIONS:** From I-95 N-bound: Ex 75 onto I-395 N. From I-395: Ex 41, R at bottom of ramp onto Rte 101 E. 5 mi to resort on R.

GPS COORDINATES: 41.8487°N/-71.7952°W

RV SITES: Full: 0 Partial: 200 Dry: 0

CHECK-IN: 3:00 p.m. – 6:00 p.m.

CHECK-OUT: 11:00 a.m.

SEASON: May 1–November 1

MAX. RV LENGTH: 33 feet

**NOTATIONS:** Drive-ups not accepted. Additional charges: Electric \$3 per day May 1st-June 12th also September 1st-October 31st (30 amp electric), Electric \$6 per day June 13th-August 31st (30 amp electric), Dump Station is \$25.00. No rigs in excess of 33 ft.



# NETWORK RESORTS

## Clermont

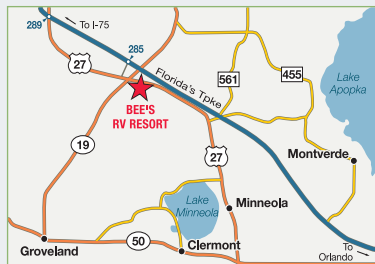
RESORT NUMBER: 546

GOOD SAM RATING: 8.5/9.5\*/7.5

DELUXE RESORT

### Bee's RV Resort

20260 U.S. Highway 27  
Clermont, Florida 34715  
352-429-2116; fax: 352-429-5791  
beesrvresort@gmail.com  
beesrvresort.com



See page 85 for state map.



It's a beautiful day at the Bee's RV Resort. Located in Clermont off Hwy 27 and Ex 285 on Florida's Turnpike Northbound. Enjoy the unique beauty, tropical foliage, and diverse wildlife of Central Florida. Resort is the perfect base for your adventures, within close proximity of many tourist attractions: Disney World, Universal Studios, Sea World, and International Drive. Also located just minutes from local shops, restaurants, lakes for fishing and boating, and nature trails for hiking and wildlife. From the moment you arrive you will feel right at home among our welcoming community of friends.

**DIRECTIONS:** From FL Tpke N-bound: Ex 285. L on Hwy 27. 0.8 mi to resort. From FL Tpke S-bound: Ex 289. R on Hwy 27. 4.6 mi to resort. It will be on the L.

**GPS COORDINATES:** 28.641°N/-81.7962°W

**RV SITES:** Full: 230 Partial: 15 Dry: 5

**CHECK-IN:** Noon-5:00 p.m.

**CHECK-OUT:** 11:00 a.m.

**SEASON:** Year-round

**PEAK SEASON:** October 1-April 30

**MAX. RV LENGTH:** 45 feet

**NOTATIONS:** Wi-Fi in Office and Activities Center only. Drive-ups not accepted Nov-Mar. Tent camping not allowed. Additional charges: Resort fee \$19/night.



## Dahlonega

RESORT NUMBER: 426

GOOD SAM RATING: 9/9\*/9.5

CLASSIC RESORT

### R Ranch in the Mountains

65 R Ranch Road  
Dahlonega, Georgia 30533  
706-864-6444; fax: 706-864-9149  
frontoffice@rranch.com  
rranch.com



See page 86 for state map.



In the North Georgia Mountains amid the stunning wilds of the Chattahoochee National Forest lies a wealth of natural beauty, shining lakes, pastures, hardwood and pine woodlands. Only 200 of the resort's 834 acres are developed. The remaining property is kept natural to please nature lovers.

**DIRECTIONS:** From Atlanta: GA 400 N to Hwy 60 N to Hwy 60/19 bypass. 5.5 miles L on Ridley Rd. L at dead end on Yahoola Rd. Next R onto Stone Pile Gap Rd. Follow to resort. Note: if using GPS use these coordinates: 34.6251616N and -83.9834092W.

**GPS COORDINATES:** 34.6252°N/-83.9834°W

**RV SITES:** Full: 160 Partial: 12 Dry: 0


**CHECK-IN:** 4:00 p.m.

**CHECK-OUT:** Noon

**SEASON:** January 2-December 30

**MAX. RV LENGTH:** 65 feet

**NOTATIONS:** Additional charges: Usage/resort fee \$20/night. Front desk (8 a.m.-5 p.m.), security manned 21 hrs. Majority of RV sites are full hook-up sites. Call for additional information. Wi-Fi access in clubhouse and campground bath houses. 1.5 hour trail rides \$45. Usage and amenity fees are subject to change. Call resort directly for the most up to date fee schedule.





## Greensboro

RESORT NUMBER: 692

GOOD SAM RATING: 9/10\*/8.5

PREMIER RESORT

### North Shore Landing

2541 Carey Station Road  
Greensboro, Georgia 30642  
706-453-4505  
nsl\_reservations@travelresorts.com  
travelresorts.com



See page 86 for state map.



North Shore Landing is located directly on beautiful Lake Oconee, Georgia's longest lake. The resort features 55 acres developed with a railroad theme including 13 railroad cars. The railroad cars are used for resort amenities and rental accommodations.

**DIRECTIONS:** I-20 east of Atlanta, Ex 130. S on GA 44 for 4 mi. R at light on Carey Station Rd. Resort on L 4.8 mi.

**GPS COORDINATES:** 33.5447°N/-83.2699°W

**ELEVATION:** 640 feet

**RV SITES:** Full: 100 Partial: 0 Dry: 0

**CHECK-IN:** 1:00 p.m.

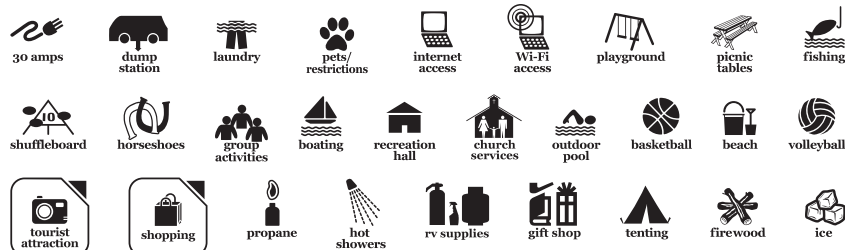
**CHECK-OUT:** 11:00 a.m.

**SEASON:** Year-round

**PEAK SEASON:** May 26–September 1

**MAX. RV LENGTH:** 34 feet

**NOTATIONS:** Additional charges: No homepark campers. Tent camping available. Drive-ups not accepted. Office hours daily 9 a.m.–5 p.m.



## Unadilla

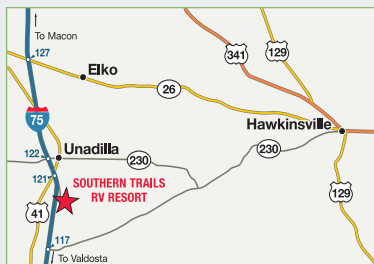
RESORT NUMBER: 711

GOOD SAM RATING: 8.5/8/8

DELUXE RESORT

### Southern Trails RV Resort

2690 Arena Road  
Unadilla, Georgia 31091  
478-627-3254; fax: 478-627-9442  
southerntrailsresort@gmail.com  
southerntrailsresort.com



See page 86 for state map.



Nestled in a pecan grove in the heart of the Old South, the resort provides a tranquil setting amidst plenty of activities. Favored attractions include the Andersonville Civil War Prison, Roosevelt's Little White House, Callaway Gardens, Lake Blackshear, and Plains, GA – the home of Jimmy Carter.

**DIRECTIONS:** Just off I-75 120 mi S of Atlanta and 120 mi N of the GA-FL state line. N or S on I-75, Ex 121. Turn L. First R (across from Subway Rest.). Cross RR tracks. R 0.2 mi to resort.

**GPS COORDINATES:** 32.2404°N/-83.7393°W

**RV SITES:** Full: 133 Partial: 58 Dry: 100

**CHECK-IN:** 8:00 a.m.–8:00 p.m.

**CHECK-OUT:** 11:00 a.m.

**SEASON:** Year-round

**PEAK SEASON:** Year-round

**MAX. RV LENGTH:** Unlimited

**NOTATIONS:** Additional charges: 30 & 50 amp sites \$5/night plus tax. Wi-Fi access throughout park. If arrive after hours, call 478-627-3254. No cable avail.



# NETWORK RESORTS

## Rockford

RESORT NUMBER: 2695

GOOD SAM RATING: 7.5/8\*/9

PREMIER RESORT

### Blackhawk Valley Resort— Venture Out Resorts

6540 Valley Trail Road  
Rockford, Illinois 61109  
815-874-9767; res.: 989-671-1125  
wecare@ventureoutresorts.com  
ventureoutresorts.com/blackhawk-valley-resort/



See page 88 for state map.



Located in Rockford's beautiful countryside with well-kept grounds, clean facilities, ample shade from mature oak trees & large, level sites, Blackhawk Valley is one of the best kept secrets in the Midwest! Have fun at our playground, mini golf & basketball court, or kick back & relax as you soak up nature at its finest. Blackhawk Valley is inside a secluded valley of the Kishwaukee River, where campers can spend their day tubing or canoeing down The Kish. Nearby campers can explore Rockford, the City of Gardens and Rivers. Closeby Chicago has numerous attractions, events, restaurants, sports, arts, shopping, and architectural gems!

**DIRECTIONS:** From Jct Bypass US-20 & SR-251 (11th St): Go S 1.5 mi on SR-251, then E 0.3 mi on Blackhawk Rd, then S 0.75 mi on Valley Trail Rd. Park on E.

GPS COORDINATES: 42.1841°N/-89.04634°W

ELEVATION: 688 feet

RV SITES: Full: 125 Partial: 25 Dry: 150

CHECK-IN: 3:00 p.m.–11:00 p.m.

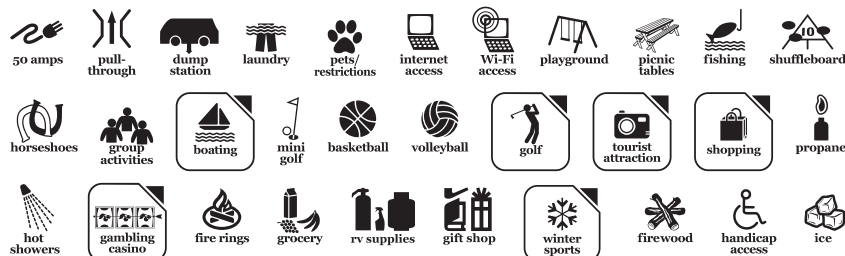
CHECK-OUT: 11:00 a.m.–noon

SEASON: Year-round

PEAK SEASON: May 23–September 2

MAX. RV LENGTH: 45 feet

**NOTATIONS:** Includes full hook-up RV site. Additional charges: Honey wagon \$20, tax. Water shut off fall & winter months.



## Sublette

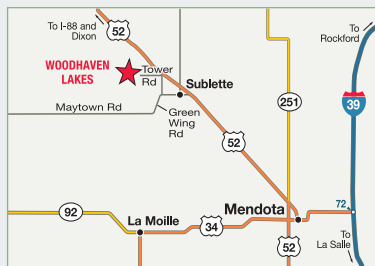
RESORT NUMBER: 595

GOOD SAM RATING: 9/8/9.5

CLASSIC RESORT

### Woodhaven Lakes

509 Lamaille Road  
Sublette, Illinois 61367  
815-849-5915; fax: 815-849-5116  
maingate@woodhavenassociation.com  
woodhavenassociation.com



See page 88 for state map.



Natural surroundings, seven lakes, hiking trails and wildlife within 1,756 acres of woodlands and prairie in North Central Illinois. Lakes stocked with bass, catfish and panfish. Recreational staff plans year-round activities and special events for campers of all ages.

**DIRECTIONS:** From Rte 52 to Green Wing Rd: W on Tower Rd (1st turn off Green Wing Rd). Park is 1 mi on Tower Rd. (GPS address: 499 LaMoille Rd, Amboy IL, 61310).

GPS COORDINATES: 41.6585°N/-89.2825°W

RV SITES: Full: 5 Partial: 0 Dry: 0

CHECK-IN: Noon

CHECK-OUT: Noon

SEASON: Year-round

MAX. RV LENGTH: 40 feet

**NOTATIONS:** Must have registration for RV. No motorboats. Wi-Fi access in clubhouse and in campground. Full time public safety, recreation and maintenance staff.





## Grimes

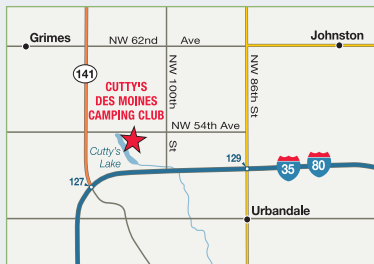
RESORT NUMBER: 41

GOOD SAM RATING: 7.5/8.5\*/8.5


CLASSIC RESORT

### Cutty's Des Moines Camping Club

2500 Southeast 37th Street  
Grimes, Iowa 50111  
515-986-3929; fax: 515-986-9581  
info@cuttys.com  
cuttys.com



See page 89 for state map.



On the shores of Cutty's Lake, which is well-stocked with bass, channel cat, perch, and bluegill. Rolling countryside allows both serene and active RV sites. Nearby: Living History Farms, Saylorville Lake, indoor and outdoor tennis courts, Jester Park Golf Course (18-hole), amusement park, and Des Moines attractions.

**DIRECTIONS:** From any IA interstate to NW corner of greater Des Moines: I-35/80 Ex 127/Perry. Hwy 141 N for 0.5 mi. R at Quik Trip. 0.2 mi on SE 37th St to resort. Or 86th St Ex, N then L at first intersection and follow NW 54th Ave which becomes SE 37th St to resort.

**GPS COORDINATES:** 41.6584°N/-93.7642°W

**RV SITES:** Full: 205 Partial: 127 Dry: 0

**CHECK-IN:** 8:00 a.m.–5:00 p.m.


**CHECK-OUT:** 3:00 p.m.

**SEASON:** Year-round

**MAX. RV LENGTH:** 40 feet

**NOTATIONS:** Additional charges: Electric fee \$5/night. Gate locked at 6 p.m. in off-season, please make sure to check-in before that time. Wi-Fi access in clubhouse only.

**RENTAL ACCOMMODATIONS:** Rental units available. Trip Points not accepted. Contact resort directly.



## Oelwein

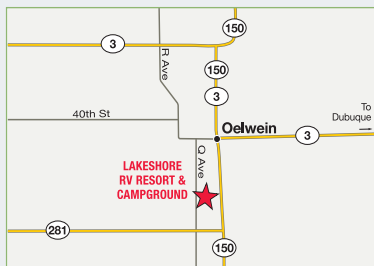
RESORT NUMBER: 780

GOOD SAM RATING: 9.5/9\*/10

DELUXE RESORT

### Lakeshore RV Resort & Campground

1418 Q Avenue  
Oelwein, Iowa 50662  
319-800-9968  
mail@lakeshoreiowa.com  
lakeshoreiowa.com



See page 89 for state map.



Lakeshore RV Resort & Campground, with gated entry, is located on Lake Oelwein in northeast Iowa. We are a child/family friendly campground, privately owned, where our passion is to serve our camping guests with a high level of commitment and excellence. Our family has been camping here for more than 25 years and absolutely love it! We are confident you and your family will too. You will find it restful, relaxing, and peaceful-the way camping should be!

**DIRECTIONS:** From Hwy 150: W on Hwy 281, 0.7 mi. to Q Ave, R 0.3 mi, resort on R. From the N: Hwy 3 to T Ave/W 13 to Hwy 281. E approx 2.5 mi to Q Ave. N on Q Ave 0.3 mi to resort on R. Take entrance by resort sign and follow the lane down to the office for registration.

**GPS COORDINATES:** 42.6474°N/-91.9235°W

**RV SITES:** Full: 100 Partial: 0 Dry: 0

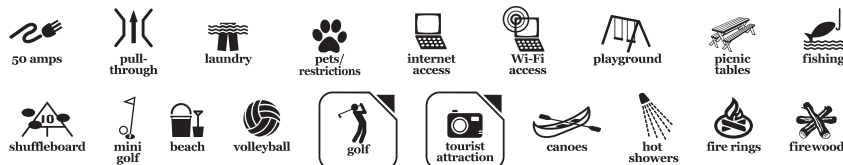
**CHECK-IN:** 3:00 p.m.

**CHECK-OUT:** Noon

**SEASON:** May 1–October 14

**MAX. RV LENGTH:** Unlimited

**NOTATIONS:** Additional charges: Energy surcharge \$5/night, energy surcharge two or more AC units \$10/night. Member making Friends & Family reservations MUST also be present in their own site during the same time.



# NETWORK RESORTS

## Spirit Lake

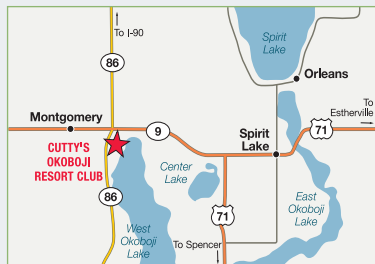
RESORT NUMBER: 179

GOOD SAM RATING: 8.5/7.5/10

DELUXE RESORT

### Cutty's Okoboji Resort Club

1528 Iowa Highway 86  
Spirit Lake, Iowa 51360  
712-336-2226; fax: 712-336-6980  
info@cuttysofokoboji.org  
cuttysofokoboji.org



See page 89 for state map.



In the Iowa Great Lakes area near West Lake Okoboji, named one of the three most beautiful blue water lakes in the world by the National Geographic Society. Big Spirit Lake connects to Okoboji. Nearby: Amusement and water parks, golf courses, trails, art centers, performing theatres, Spirit Lake Massacre Monument and museums.

**DIRECTIONS:** Located near the NW end of W Okoboji Lake. 0.5 mi S of Hwy 9 on Hwy 86.

**GPS COORDINATES:** 43.4254°N/-95.1826°W

**RV SITES:** Full: 243 Partial: 22 Dry: 0

**CHECK-IN:** 4:00 p.m.–10:00 p.m.

**CHECK-OUT:** 3:00 p.m.

**SEASON:** Year-round

**PEAK SEASON:** May 1–September 30

**MAX. RV LENGTH:** 44 feet

**NOTATIONS:** Minimum stay 2 nights. Sites may not be available for occupancy before 4 p.m. Phone ahead for arrival after 10 p.m. Reservations recommended for weekend stays. No water Oct 15–Apr 15. Internet and Wi-Fi access in clubhouse only. Additional charges: Resort fee \$10.

**RENTAL ACCOMMODATIONS:** Rental units available. Trip Points not accepted. Contact resort directly.



## Abita Springs

RESORT NUMBER: 43

GOOD SAM RATING: 9/10\*/9.5

CLASSIC RESORT

### Abita Springs RV Resort—Ocean Canyon Resorts

24150 Highway 435  
Abita Springs, Louisiana 70420  
985-590-3926  
member.reservations@oceancanyon.com  
oceancanyon.com



See page 81 for state map.



This resort is located 40 miles from the French Quarter of New Orleans just across Lake Pontchartrain. It sits on its own well-stocked crappie and bass lake. Resort has a large clubhouse with scheduled activities and beautiful pool complex. The town of Abita Springs is an antebellum wonder and home of the famous Abita Springs Brewery with daily tours.

**DIRECTIONS:** From New Orleans: N on Hwy 190 to I-12 E. Ex 65. N on Hwy 59 through Abita Springs. E on Hwy 435. Resort approx. 2.5 mi on R.

**GPS COORDINATES:** 30.4943°N/-90.0029°W

**ELEVATION:** 62 feet

**RV SITES:** Full: 80 Partial: 20 Dry: 0

**CHECK-IN:** 2:00 p.m.

**CHECK-OUT:** 11:00 a.m.

**SEASON:** Year-round

**MAX. RV LENGTH:** 45 feet

**NOTATIONS:** Additional charges: Wi-Fi \$5/night, 50 amps \$5/night.

**RENTAL ACCOMMODATIONS:** Rental units available. Trip Points not accepted. Contact resort directly.





## Davison

RESORT NUMBER: 340

GOOD SAM RATING: 8/8.5\*/8.5

PREMIER RESORT

### Lake Shore Resort— Outdoor Adventures

4392 North Irish Road  
Davison, Michigan 48423  
888-249-1995; fax: 810-653-7111  
info@outdooradventuresinc.com  
outdooradventuresinc.com



See page 93 for state map.



Outdoor Adventures Lake Shore Resort offers a beautiful setting for fun and relaxation for the entire family. With a spring-fed lake, beach area, indoor pool, lazy river, and many planned activities, there is something for everyone.

**DIRECTIONS:** Approx 10 mi E of Flint. From I-69: Ex 143/Irish Rd N. 3.5 mi to resort on the R.

**GPS COORDINATES:** 43.0733°N-83.5575°W

**RV SITES:** Full: 547 Partial: 41 Dry: 0

**CHECK-IN:** 3:00 p.m.

**CHECK-OUT:** Noon

**SEASON:** Year-round

**PEAK SEASON:** May 23–September 2

**MAX. RV LENGTH:** 45 feet

**NOTATIONS:** Drive-ups accepted. Water is shut off during the fall and winter months. Peak season Memorial Day - Labor Day.

**RENTAL ACCOMMODATIONS:** Rental units available. Trip Points not accepted. Enhanced Wi-Fi for additional cost. Contact Outdoor Adventures reservations department directly.



## Kalamazoo

RESORT NUMBER: 1607

GOOD SAM RATING: 7/8.5\*/8

PREMIER RESORT

### Kalamazoo Resort— Outdoor Adventures

8368 West C Avenue  
Kalamazoo, Michigan 49009  
888-249-1995; fax: 269-888-2576  
info@outdooradventuresinc.com  
outdooradventuresinc.com



See page 93 for state map.



Halfway between Chicago and Detroit. Ten miles from Kalamazoo stores, shops, restaurants, and malls, yet far enough away to be really in the country. One mile from Kal-Haven Trail, a 30-mile nature walk from Kalamazoo to South Haven for summer walking and winter cross-country skiing. Five miles from two ski resorts.

**DIRECTIONS:** From Kalamazoo: N on Hwy 131. Ex 44/D Ave. Turn L. 3 mi following signs. R (N) on 6th St. L on C Ave. Resort 0.5 mi on R.

**GPS COORDINATES:** 42.3897°N-85.7182°W

**RV SITES:** Full: 141 Partial: 100 Dry: 0

**CHECK-IN:** 3:00 p.m.

**CHECK-OUT:** Noon

**SEASON:** Year-round

**PEAK SEASON:** May 23–September 2

**MAX. RV LENGTH:** 45 feet

**NOTATIONS:** Drive-ups welcome. Wi-Fi access in clubhouse only. Water is shut off during fall and winter months. Peak season: Memorial Day-Labor Day.

**RENTAL ACCOMMODATIONS:** Rental units available. Trip Points not accepted. Contact Outdoor Adventures reservations department directly.



# NETWORK RESORTS

## Mt Pleasant

RESORT NUMBER: 2237

GOOD SAM RATING: 9.5/9.5\*/10

PREMIER RESORT

### Mt Pleasant Resort— Outdoor Adventures

340 North Loomis Road  
Mt Pleasant, Michigan 48858  
888-249-1995  
info@outdooradventuresinc.com  
outdooradventuresinc.com



See page 93 for state map.



Enjoy wooded full hook-up sites, a fishing pond and a location close to Soaring Eagle Casino and Entertainment Complex and Central Michigan University.

**DIRECTIONS:** From points E, S or N: I-75 to Hwy 10 W at Ex 162B towards Midland. Merge onto Hwy 10BR/M20 W (Ex on the L) towards downtown Midland. Follow M-20 W 22 mi. Turn R onto Shepherd Rd. N 2 mi turn R onto E Base-line Rd. E 1 mi turn L onto N Loomis Rd. Resort 0.5 mi on the R.

**GPS COORDINATES:** 43.64603°N/-84.66797°W

**RV SITES:** Full: 150 Partial: 0 Dry: 0

**CHECK-IN:** 3:00 p.m.

**CHECK-OUT:** Noon

**SEASON:** Year-round

**PEAK SEASON:** May 23–September 2

**MAX. RV LENGTH:** 45 feet

**NOTATIONS:** Full hook-ups available. Water is shut off during the fall and winter months. Peak season: Memorial Day–Labor Day.

**RENTAL ACCOMMODATIONS:** Rental units available. Trip Points not accepted. Contact Outdoor Adventures reservations department directly.



50 amps



pull-through



dump station



pets/restrictions



Wi-Fi access



playground



rental units



hot tub



hiking trails



group activities



outdoor pool



mini golf



game room



propane



grocery



rv supplies



firewood

## Standish

RESORT NUMBER: 1006

GOOD SAM RATING: 7.5/9\*/8.5

PREMIER RESORT

### Saginaw Bay Resort— Outdoor Adventures

4738 Foco Road  
Standish, Michigan 48658  
888-249-1995; fax: 989-846-0942  
info@outdooradventuresinc.com  
outdooradventuresinc.com



See page 93 for state map.



A pleasant family atmosphere, about 130 miles north of Detroit. The resort features shaded sites. Within minutes of golf courses, amusement parks, marinas and beaches. Area also offers some of the best fishing and hunting in Northern Michigan. Nearby are factory outlet shopping, auto racing and casinos.

**DIRECTIONS:** From I-75: Ex 188. 2.3 mi on Hwy 23. R onto Sagatoo Rd, 2 mi, R on Foco Rd. Resort is 0.5 mi on R.

**GPS COORDINATES:** 43.948°N/-83.9268°W

**RV SITES:** Full: 304 Partial: 92 Dry: 0

**CHECK-IN:** 3:00 p.m.

**CHECK-OUT:** Noon

**SEASON:** Year-round

**PEAK SEASON:** May 23–September 2

**MAX. RV LENGTH:** 45 feet

**NOTATIONS:** Peak season: Memorial Day–Labor Day.

**RENTAL ACCOMMODATIONS:** Rental units available. Trip Points not accepted. Contact Outdoor Adventures reservations department directly. Water is shut off during the fall and winter months.



50 amps



pull-through



dump station



laundry



pets/restrictions



Wi-Fi access



playground



rental units



hot tub



fishing



shuffleboard



hiking trails



horseshoes



group activities



recreation hall



church services



outdoor pool



mini golf



basketball



beach



volleyball



game room



fitness



shopping



propane



indoor pool



hot showers



paddle boats



fire rings



grocery



rv supplies



tenting



firewood



ice



## Stockbridge

RESORT NUMBER: 332

GOOD SAM RATING: 7.5/8.5\*/8

DELUXE RESORT

### Heartland Woods Family Resort

5120 Freiermuth Road  
Stockbridge, Michigan 49285  
517-565-3500; fax: 517-886-5998  
heartlandresort@gmail.com  
heartlandwoodsrv.com



See page 93 for state map.



A wonderful outdoor experience with its tall timber, scenic splendor and a large lawn amphitheatre and covered sound stage for outdoor concerts and special occasions. A few miles to fishing and boating lakes for a total outdoor experience. Michigan International Speedway is just south of Jackson for NASCAR enthusiasts.

**DIRECTIONS:** From Jackson: I-94, Ex 139. N 12.4 mi on M106/Cooper St. L on Fitchburg Rd for 2.5 mi. L on Baseland Rd for 0.2 mi. R on Freiermuth Rd. 0.7 mile to resort on L.

**GPS COORDINATES:** 42.4357°N-84.278°W

**RV SITES:** Full: 12 Partial: 211 Dry: 0

**CHECK-IN:** 10:00 a.m.–9:00 p.m.

**CHECK-OUT:** Noon

**SEASON:** May 15–October 15

**PEAK SEASON:** June 14–September 2

**MAX. RV LENGTH:** 50 feet

**NOTATIONS:** Wi-Fi available.



## Detroit Lakes

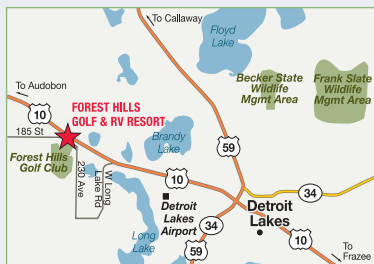
RESORT NUMBER: 2138

GOOD SAM RATING: 9.5/10\*/9

DELUXE RESORT

### Forest Hills Golf & RV Resort

22931 185th Street  
Detroit Lakes, Minnesota 56501  
800-482-3441; fax: 218-439-3971  
office@foresthillsgolfrv.com  
foresthillsgolfrv.com



See page 94 for state map.



In the heart of Lake Country with over 400 of Minnesota's 10,000 lakes within a 25-mile radius. Oak forests and natural wetlands are a refuge to wildlife and make this one of the most beautiful resorts in northern Minnesota. An 18-hole golf course, amenities and location make this one of the finest family vacation spots.

**DIRECTIONS:** 3.5 mi W of Detroit Lakes, MN on S side of Hwy 10. Check-in time is noon–4:30 p.m. Check-out time is 11 a.m.

**GPS COORDINATES:** 46.8403°N-95.9259°W

**RV SITES:** Full: 167 Partial: 0 Dry: 0

**CHECK-IN:** Noon–4:30 p.m.

**CHECK-OUT:** 11:00 a.m.

**SEASON:** May 1–September 30

**MAX. RV LENGTH:** 40 feet

**NOTATIONS:** Rate includes full hook-up. Wi-Fi and Internet access in RV building only. Check in noon–4:30 p.m. Absolutely no check-in after 5 p.m. (no exceptions). Gated resort. No pull-through sites avail. Drive-ups not accepted.



# NETWORK RESORTS

## Ham Lake

RESORT NUMBER: 2459

GOOD SAM RATING: 8/9\*/8.5

DELUXE RESORT

### Ham Lake Resort— Travel Resorts of the Midwest

2400 Constance Blvd Northeast  
Ham Lake, Minnesota 55304  
763-434-9492  
pbelsheim@travelresorts.com  
travelresorts.com



See page 94 for state map.



Ham Lake Resort is a quiet getaway just minutes from the hustle and bustle of city life. Ham Lake Resort is located a mere 30 minutes from the Twin Cities. Come out and enjoy your morning coffee sitting on the dock with a beautiful view of Ham Lake. The resort features a few farm animals for you to enjoy, such as goats, alpacas, a miniature horse, a donkey and a peacock.

**DIRECTIONS:** From the Twin Cities: I-35 N to Blaine to MN-65/Central Ave Ex. R onto MN-65/Central Ave. R on Constance Blvd. Resort on R.

**GPS COORDINATES:** 45.2606°N/-93.212°W

**RV SITES:** Full: 0 Partial: 0 Dry: 0

**CHECK-IN:** 1:00 p.m.

**CHECK-OUT:** 11:00 a.m.

**SEASON:** May 1–October 19

**PEAK SEASON:** May 22–September 7

**MAX. RV LENGTH:** 40 feet

**NOTATIONS:** Pets must be leashed, cleaned up after, and must be with you or in RV. If pets left in RV, a cell phone # must be left with front desk. Dates Coast discount is honored: All except holiday weekends. The lake of Ham Lake has a maximum of 20 HP boat motors.



## Hinckley

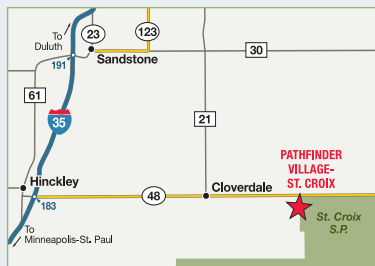
RESORT NUMBER: 54

GOOD SAM RATING: 7.5/9.5/9.5

CLASSIC RESORT

### Pathfinder Village—St. Croix

49200 State Highway 48 Unit#1  
Hinckley, Minnesota 55037  
320-384-7985; fax: 320-384-7728  
pvparkoffice@yahoo.com  
pathfindervillage.net



See page 94 for state map.



20-mile area around resort has 25 major and smaller fishing lakes. River canoeing and fishing available on five rivers, including St. Croix River. There are historical sites from the logging and mining era throughout the 500,000 acres of state and federal parks and forests. Nearby are 100 miles of registered trout streams.

**DIRECTIONS:** From Twin Cities: I-35 N, 77 mi to Hinckley. R (E) on paved SR 48. 14 mi to park on R.

**GPS COORDINATES:** 46.01°N/-92.6351°W

**RV SITES:** Full: 0 Partial: 30 Dry: 0

**CHECK-IN:** Noon

**CHECK-OUT:** 11:00 a.m.

**SEASON:** May 15–September 30

**MAX. RV LENGTH:** 35 feet

**NOTATIONS:** Resort office closes at 4 p.m. Office hours during Memorial Day thru Labor Day: Sun 9 a.m.–4 p.m., Mon–Thu 9 a.m.–5 p.m. and Fri/Sat 9 a.m.–9 p.m.





## Hinckley

RESORT NUMBER: 2243

GOOD SAM RATING: 8/10\*/9.5

PREMIER RESORT

### St Croix River Resort— Travel Resorts of the Midwest

40756 Grace Lake Road  
Hinckley, Minnesota 55037  
320-655-0016  
sschaefer@travelresorts.com  
travelresorts.com/locations/st-croix-river-resort/



See page 94 for state map.



St. Croix River Resort is located near the St. Croix River and adjacent to the St. Croix State Forest. The spacious cul-du-sac campsites provide privacy not found elsewhere. You can choose quiet relaxation or get involved in as many planned activities as you wish.

**DIRECTIONS:** From the Twin Cities: I-35 N to Hinckley Ex. R on State Hwy 48 for 23 mi. Just before the St. Croix River turn L on Grace Lake Rd. Resort 1 mi on R.

**GPS COORDINATES:** 46.056°N/-92.467°W

**RV SITES:** Full: 15 Partial: 85 Dry: 0

**CHECK-IN:** 1:00 p.m.–close

**CHECK-OUT:** 11:00 a.m.

**SEASON:** May 1–October 18

**MAX. RV LENGTH:** 44 feet

**NOTATIONS:** Pets must be leashed, cleaned up after, and must be with you or in RV. If pets left in RV, a cell phone # must be left with front desk.



## Spring Grove

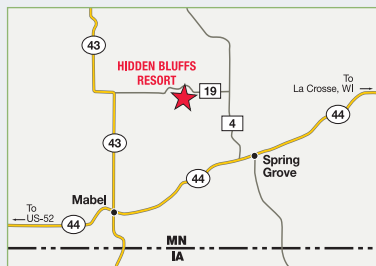
RESORT NUMBER: 1932

GOOD SAM RATING: 9/8.5\*/9

DELUXE RESORT

### Hidden Bluffs Resort— Travel Resorts of the Midwest

22885 County Road 19  
Spring Grove, Minnesota 55974  
507-498-5881; fax: 507-498-3578  
sdutcher@travelresorts.com  
travelresorts.com



See page 94 for state map.



In the heart of Minnesota's Bluff Country surrounded by Amish communities and endless trout fishing. Nestled in a valley approximately 2.5 hours southeast of the Twin Cities. Hidden amongst a beautiful old growth of hardwood forest and bluffs, this resort offers the best of what are known as natural amenities.

**DIRECTIONS:** From Spring Grove: Take Hwy 44 out of Spring Grove and turn N onto County Rd 4, continue for 5 mi then turn W onto County Rd 19. Go 3 mi on gravel. Hidden Bluffs will be on the L.

**GPS COORDINATES:** 43.603°N/-91.7075°W

**RV SITES:** Full: 60 Partial: 16 Dry: 0

**CHECK-IN:** 4:00 p.m.

**CHECK-OUT:** 11:00 a.m.

**SEASON:** May 1–October 5

**MAX. RV LENGTH:** 75 feet

**NOTATIONS:** Large, wide grassy sites. Pets must be leashed, cleaned up after, and must be with you or in RV. If pets left in RV, a cell phone # must be left with front desk.



# NETWORK RESORTS

## Pass-Christian

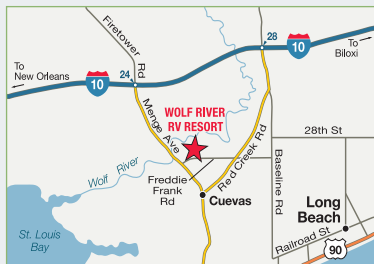
RESORT NUMBER: 2965

GOOD SAM RATING: 9/9/8.5

PREMIER RESORT

### Wolf River RV Resort

23098 Freddie Frank Road  
Pass-Christian, Mississippi 39571  
228-452-9100  
info@wolfriverrv.com  
wolfriverrv.com



See page 78 for state map.



Waterfront campsites along a private bayou with a private beach on the Wolf River. Five minutes from Mississippi's 26-mile sugar white sand gulf beach! Resort casinos line the coast, located only 10 minutes from Wolf River Resort. Charter fishing opportunities available along with excursions to barrier islands. Less than an hour from the New Orleans French Quarter.

**DIRECTIONS:** From I-10 E: Ex 24/Menge Ave S towards beach. 2.5 mi across Wolf River Bridge. First L on Freddie Frank Rd. Resort is 0.5 mi on L.

**GPS COORDINATES:** 30.384°N/-89.2655°W

**RV SITES:** Full: 90 Partial: 0 Dry: 50

**CHECK-IN:** 9:00 a.m. – 5:00 p.m.


**CHECK-OUT:** Noon

**SEASON:** Year-round

**PEAK SEASON:** November 1–March 31

**MAX. RV LENGTH:** 45 feet

**NOTATIONS:** No check-in after 5 p.m. Central Time. Additional charges: 50 amp \$5/night, Wi-Fi access in campground \$1/night, \$10/night electric vehicle charge.



## Branson

RESORT NUMBER: 834

GOOD SAM RATING: 9/8/8.5

CLASSIC RESORT

### Branson Ridge RV Resort—Ocean Canyon Resorts

5040 State Highway 265  
Branson, Missouri 65616  
417-213-5801; fax: 417-338-2949  
member.reservations@oceancanyon.com  
oceancanyon.com



See page 89 for state map.



We invite you to the Heart of the Ozarks for a Branson, Missouri camping experience like no other! Located a mile from Silver Dollar City, local to Table Rock Lake and minutes from Branson's shows. Our resort offers plenty of space and lush views from its sites, and picnic and recreation areas are also available. There is always something to do at Branson Ridge!

**DIRECTIONS:** From Springfield: Hwy 65 S to Hwy 465. Turn R onto Hwy 465, go 7 mi to Hwy 76. Turn L (W) at the stoplight onto Hwy 76. Go approx 0.5 mi to light at the stoplight onto Hwy 76. Go approx 0.5 mi on the L. From Arkansas state line: Go N on Hwy 65. Turn L onto Hwy 465 and follow balance of directions above. From Hwy 13 Branson West: Go E on Hwy 76 approx 4 mi. Turn R onto Hwy 265 S.

**GPS COORDINATES:** 36.6659°N/-93.3287°W

**ELEVATION:** 1,070 feet

**RV SITES:** Full: 137 Partial: 42 Dry: 22

**CHECK-IN:** 2:00 p.m.

**CHECK-OUT:** 11:00 a.m.

**SEASON:** April 1–December 31

**PEAK SEASON:** May 15–September 15

**MAX. RV LENGTH:** 45 feet

**NOTATIONS:** Additional charges: 50 amp \$5/night, Wi-Fi \$5/night, plus tax.

**RENTAL ACCOMMODATIONS:** Rental units available. Trip Points not accepted. Contact resort directly.

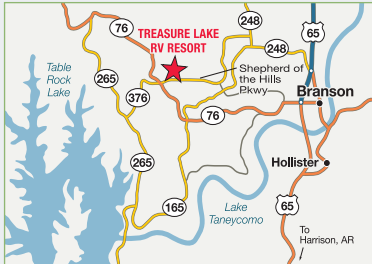




## Branson

### Treasure Lake RV Resort

1 Treasure Lake Drive  
Branson, Missouri 65616  
417-334-1040; fax: 417-334-5522  
reservations@tresort.com  
tresort.com



See page 89 for state map.



RESORT NUMBER: 144

GOOD SAM RATING: 9.5/9\*9

DELUXE RESORT

This resort is deep in the heart of Ozark Mountain country and minutes away from a large variety of recreational facilities including the Tri-Lakes for fishing and boating. Less than three miles away are Shepherd of the Hills, Silver Dollar City, White Water, and many theaters.

**DIRECTIONS:** From Hwy 65: Ex Hwy 248 W. 2 mi (just past Hobby Lobby). R at the Y. L at SOH Expy. Resort is on R next to IMAX. From Hwy 13: E at Hwy 76. Follow to SOH Expy (just past Butterfly Palace). L, then L again at bottom of hill.

**GPS COORDINATES:** 36.6549°N/-93.2879°W

**RV SITES:** Full: 587 Partial: 21 Dry: 0

**CHECK-IN:** 8:00 a.m.–9:00 p.m.

**CHECK-OUT:** 2:00 p.m.

**SEASON:** Year-round

**MAX. RV LENGTH:** 45 feet

**NOTATIONS:** Only one Coast Family & Friends benefit reservation allowed on property at a time. Additional charges: Surcharge \$15/night, tax, refundable security card deposit \$10. Internet access in clubhouse and Wi-Fi access in campground.

**RENTAL ACCOMMODATIONS:** Rental units available. Trip Points not accepted. Contact resort directly. Family benefit units not available.



## Owensville

### Lost Valley Lake Resort

2334 Highway ZZ  
Owensville, Missouri 65066  
800-489-2100; res.: 800-865-2100  
reservations@lostvalleylake.com  
lostvalleylake.com



See page 89 for state map.



RESORT NUMBER: 177

GOOD SAM RATING: 7.5/7.5/9

PREMIER RESORT

Located 75 miles west of St. Louis, this resort has 537 acres of gentle hills, rich foliage, four stocked lakes and a 44,000 square foot activity center with family activities scheduled year-round. Many must-see attractions located within a few miles. Nearby: Six Flags St. Louis, Meramec Caverns, and the German village of Hermann-famous for its wineries, Maifest and Octoberfest.

**DIRECTIONS:** From I-270 at St. Louis: I-44 W 30 mi to Hwy 50. Hwy 50 W approx 28 mi. R on Hwy Y. L on Hwy ZZ. Resort 6 mi on L.

**GPS COORDINATES:** 38.4759°N/-91.3978°W

**RV SITES:** Full: 197 Partial: 82 Dry: 0

**CHECK-IN:** 3:00 p.m.–midnight

**CHECK-OUT:** 11:00 a.m.

**SEASON:** Year-round

**PEAK SEASON:** March 15–November 2

**MAX. RV LENGTH:** 50 feet

**NOTATIONS:** Rate includes 4 people. Additional charges: Add'l person \$5, utility fee \$6/night, resort fee \$10. Wi-Fi in public buildings and at a few sites.

**RENTAL ACCOMMODATIONS:** Rental units available. Trip Points not accepted. Contact resort directly.



# NETWORK RESORTS

## Pahrump

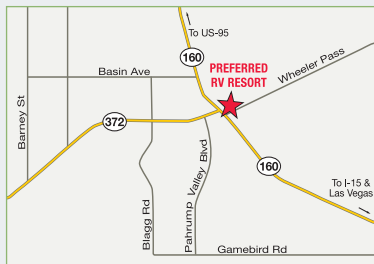
RESORT NUMBER: 349

GOOD SAM RATING: 9/10\*/9.5

CLASSIC RESORT

### Preferred RV Resort

1801 Crawford Way  
Pahrump, Nevada 89048  
775-727-4414; fax: 775-727-4603  
reservations@preferredrv.com  
preferredrv.com



See page 96 for state map.



The resort is located in the heart of downtown, in short walking distance of gambling, dining, shopping & bowling. Clean restrooms & showers, 100 pull-through sites, 50 amp service at every site.

**DIRECTIONS:** From I-15 in Las Vegas: Ex 33/ Blue Diamond Pahrump Hwy 160. NW 55 mi. R at Hwy 372 (Gold Town Casino). R 1,000 ft to resort.

**GPS COORDINATES:** 36.2113°N/-115.9821°W

**ELEVATION:** 2,695 feet

**RV SITES:** Full: 270 Partial: 0 Dry: 0

**CHECK-IN:** 10:00 a.m.–9:00 p.m.

**CHECK-OUT:** 11:00 a.m.

**SEASON:** April 1–December 31

**MAX. RV LENGTH:** 45 feet

**NOTATIONS:** No tent camping. Visit us on Facebook and YouTube. Additional charges: \$25/night resort fee and Utility fee \$6.75/night. From Oct 1-Dec 31 call resort directly for Coast reservations due to limited space availability.

**RENTAL ACCOMMODATIONS:** Rental units available. Trip Points not accepted. Contact resort directly.



50 amps



pull-through



dump station



visitor mail



laundry



pets restrictions



internet access



Wi-Fi access



playground



picnic tables



rental units



hot tub



shuffleboard



horseshoes



group activities



outdoor pool



golf



fitness



shopping



propane



indoor pool



hot showers



gambling casino



ice

## Bliss

RESORT NUMBER: 71

GOOD SAM RATING: 7/9/8

DELUXE RESORT

### Faun Lake

5124 Pleasant Valley Road  
Bliss, New York 14024  
585-322-7300; fax: 585-322-7330  
faunlake.office@gmail.com  
faunlake.com



See page 97 for state map.



Scenic setting 38 mi SE of Buffalo and 50 mi SE of Rochester in Western New York. The wilderness around lake has many nature trails, the resort has sports facilities & activities center. Enjoy swimming, boating, and fishing in Faun Lake.

**DIRECTIONS:** From Buffalo: I-90 6 mi W to Ex 54. S (R) on SR 400. 11 mi to E Aurora. Ex 28 E onto SR 20A. 2 mi, bear R on SR 78. S 14 mi to Jct of SR 78 and SR 98 E of Java Center. Straight on Pee Dee Rd. 3 mi to Pleasant Valley Rd. S (R) on Pleasant Valley Rd. 0.2 mi to entrance of park on R. Do not pull in drive. Park on roadside to register at office.

**GPS COORDINATES:** 42.6462°N/-78.2837°W

**RV SITES:** Full: 0 Partial: 22 Dry: 0

**CHECK-IN:** 9:00 a.m.–3:00 p.m.

**CHECK-OUT:** Noon

**SEASON:** June 1–September 30

**PEAK SEASON:** July 1–September 30

**MAX. RV LENGTH:** 34 feet

**NOTATIONS:** Additional charges: \$35 one time resort fee for each reservation. Must check-in at office, hours 9 a.m.–3 p.m. until Labor Day. If after hours, visit office next business day to check-in. Clubhouse, pool and hot tub are 0.5 mi from Coast area. Max RV length 34 feet. Water and Electric only - Dump station at west end of park. Only cash or checks accepted.



30 amps



dump station



laundry



pets restrictions



playground



picnic tables



hot tub



fishing



hiking trails



horseshoes



group activities



recreation hall



outdoor pool



basketball



beach



volleyball



propane



hot showers



ball field



fire rings



tenting



## East Otto

### **Allegany Mountain Resort**

6994 Plato Road  
East Otto, New York 14729  
716-699-2352; fax: 716-699-2882  
amrrservations@yahoo.com  
alleganymountainresort.com



See page 97 for state map.



RESORT NUMBER: 75

GOOD SAM RATING: 9/9\*/9

PREMIER RESORT

Allegany Mountain Resort surrounds a spring-fed, 66-acre lake with 2.5 miles of shoreline. Loads of free amenities for all ages are a perfect way to spend a hot summer day! You can soak up the sun at our two outdoor pools or go fishing in one of our rent-free boats where the bass and panfish are plentiful. Our resort is a short 10-minute drive to the quaint village of Ellicottville.

**DIRECTIONS:** Do not follow GPS. From Buffalo: Hwy 219 S off I-90 for 40 mi. R on Plato Rd, 3 mi to entrance. From Canada: Queen Elizabeth Way S to Peace Bridge to USA. I-90 S to I-90 interchange. I-90 W to Ex 55 at Hwy 219 Expy. Hwy 219 to the end of Expy. R to light and turn L. Stay on Hwy 219 S 12 mi S of Springville. R on Plato Rd. Follow signs to resort.

GPS COORDINATES: 42.4246°N/-78.6926°W

RV SITES: Full: 0 Partial: 230 Dry: 0

CHECK-IN: 11:00 a.m.–5:00 p.m.

CHECK-OUT: 2:00 p.m.

SEASON: May 1–October 14

PEAK SEASON: July 1–August 31

MAX. RV LENGTH: 37 feet

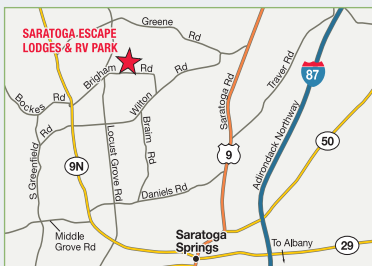
**NOTATIONS:** Additional charges: Electric \$5/night, day campers \$5/day per person, guest fee \$5/day per person. No Wi-Fi access. Water and electric sites only.




## Greenfield Center

### **Saratoga Escape Lodges & RV Park**

265 Brigham Road  
Greenfield Center, New York 12833  
518-893-0537; fax: 518-893-5110  
stevevojcik1024@gmail.com  
saratogaescape.com



See page 97 for state map.



RESORT NUMBER: 1600

GOOD SAM RATING: 7/6/8.5

DELUXE RESORT

Our beautiful resort has a vast array of amenities for every age including a beautiful private spring-fed lake with beach area. We are just minutes from the famous Saratoga Race Track, SPAC, and downtown shopping on Broadway. Beautiful Lake George, Queen of the American Lakes, is an easy 20 minute drive. We are convenient to white water rafting, the beautiful Adirondack Mountains, and numerous historic sites.

**DIRECTIONS:** From NYS Trwy Ex 24: N onto N-Way (87N) to Ex 16. L to light. L onto Rte 9 to Gailor Rd. R to Brigham Rd. R to resort.

GPS COORDINATES: 43.1372°N/-73.8765°W

RV SITES: Full: 10 Partial: 110 Dry: 10

CHECK-IN: Noon

CHECK-OUT: Noon

SEASON: May 18–October 8

MAX. RV LENGTH: 40 feet

**NOTATIONS:** Rate includes water, 4 persons, dump station or sewer. Additional charges: Honey wagon \$12. Drive-ups not accepted.

**RENTAL ACCOMMODATIONS:** Rental units available. Trip Points not accepted. Contact resort directly.



# NETWORK RESORTS

## Holland

RESORT NUMBER: 659

GOOD SAM RATING: 7/5/6.5

CLASSIC RESORT

### Three Valley Campground

9766 Olean Road  
Holland, New York 14080  
716-537-2372; fax: 716-537-2095  
info@threevalley.com  
threevalley.com



See page 97 for state map.



Three Valley is a 450-acre resort with sunny meadows, rolling hills and wooded areas. Fun for the whole family on two large lakes for water sports and 20 miles of nature and wildlife trails. Easy driving distance to Niagara Falls, Letchworth State Park, Lake Erie, downhill ski resorts and Holland International Speedway.

**DIRECTIONS:** From SE of Buffalo off I-90 Aurora Expy (Hwy 400): 15 mi S to Hwy 16 through Holland. 2.5 mi to resort on Hwy 16.

**GPS COORDINATES:** 42.6137°N/-78.5088°W

**RV SITES:** Full: 0 Partial: 120 Dry: 0

**CHECK-IN:** 3:00 p.m.

**CHECK-OUT:** Noon

**SEASON:** June 1–September 1

**MAX. RV LENGTH:** 30 feet

**NOTATIONS:** 50 amp service not available, 30 amp service only. No sewer hook-ups but do have a dump station. Registration office closes at 5 p.m.



## Lockport

RESORT NUMBER: 646

GOOD SAM RATING: 8.5/9.5\*/9.5

PREMIER RESORT

### Niagara's Lazy Lakes Resort—Outdoor Adventures

4312 Church Road  
Lockport, New York 14094  
989-671-1125; fax: 716-433-2625  
info@outdooradventuresinc.com  
lazylakes.com



See page 97 for state map.



Niagara's Lazy Lakes Resort is in the heart of Niagara and is known as Western New York's Best Kept Secret. Only 15 minutes from the Canadian border, plan on visiting many of the local and Canadian attractions such as Niagara Falls, Lake Ontario (salmon fishing), Old Fort Niagara, and Toronto.

**DIRECTIONS:** From I-190 Wbnd: Ex 50 to I-290 to US Hwy 62, Ex 3 (Niagara Falls Blvd/US Hwy 62). Continue N to Rt 425, take Rt 425 to Rt 104. Turn W on Rt 104 for 1.5 mi to Church Rd. N on Church Rd, resort entrance is 1000 ft ahead on L.

**GPS COORDINATES:** 43.2067°N/-78.8526°W

**ELEVATION:** 300 feet

**RV SITES:** Full: 0 Partial: 265 Dry: 0

**CHECK-IN:** 3:00 p.m.

**CHECK-OUT:** Noon

**SEASON:** May 1–November 1

**PEAK SEASON:** May 23–September 2

**MAX. RV LENGTH:** 45 feet

**NOTATIONS:** Additional charges: 50 amp \$4/night, arrival dump station fee \$25, honeywagon \$20. Free Wi-Fi at south pool and clubhouse.

**RENTAL ACCOMMODATIONS:** Rental units available. Trip Points not accepted. Contact Outdoor Adventures reservations department directly.





## Parish

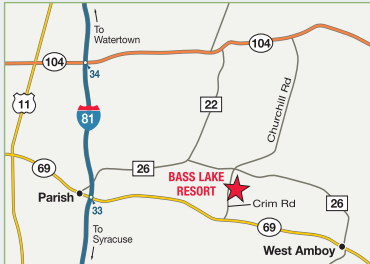
RESORT NUMBER: 689

GOOD SAM RATING: 8/9\*/9.5

PREMIER RESORT

### Bass Lake Resort— Travel Resorts of America

132 Crim Road  
Parish, New York 13131  
315-728-9437  
blrstore@travelresorts.com  
travelresorts.com



See page 97 for state map.



When glaciers moved out of the New York area, 244 acres of woodland and meadows, overlooking a sparkling, spring-fed pond were left behind. Little Salmon River makes its way from Lake Ontario. Evergreens, maple, and birch surround the campsites, with recreational amenities to make your vacation memorable.

**DIRECTIONS:** From I-81: Ex 114/Parish. Rte 69 3.5 mi E to Crim Rd. 0.5 mi N to resort.

**GPS COORDINATES:** 43.4033°N/-76.0451°W

**ELEVATION:** 100 feet

**RV SITES:** Full: 151 Partial: 155 Dry: 0

**CHECK-IN:** 1:00 p.m.

**CHECK-OUT:** 11:00 a.m.

**SEASON:** May 1–October 10

**MAX. RV LENGTH:** 40 feet

**NOTATIONS:** Additional charges: Honey-wagon \$15 for non-sewer sites. No outside firewood permitted.

**RENTAL ACCOMMODATIONS:** Rental units available. Trip Points not accepted. Contact resort directly.



## Whitehall

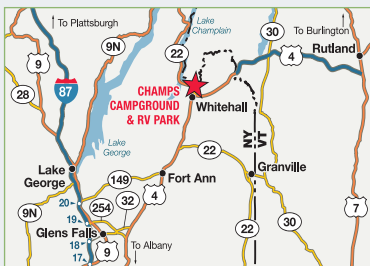
RESORT NUMBER: 2252

GOOD SAM RATING: 5/8\*/5.5

DELUXE RESORT

### Champs Campground & RV Park

1 Main Street  
Whitehall, New York 12887  
518-499-5055; res.: 518-260-7977  
me.campmoonlight@gmail.com



See page 97 for state map.



Champs has it all. Nestled in the historic town of Whitehall, NY (birthplace of the US Navy) and 10 minutes from the VT border. Champs has a beautiful setting right on the Champlain Waterway and gorgeous mountain views. It's a nature lover's paradise and loaded with wildlife, as it borders a protected nature preserve. Champs is the perfect place to relax and make some priceless memories.

**DIRECTIONS:** From I-87: Ex 20, L on Hwy 9, R on Rte 149 to Rte 4. L on Rte 4. Rte 4 merges into Rte 22. Follow to Whitehall. R on Clinton St. L on Main St. Resort at the end of Main St.

**GPS COORDINATES:** 43.5608°N/-73.4012°W

**ELEVATION:** 144 feet

**RV SITES:** Full: 26 Partial: 0 Dry: 26

**CHECK-IN:** 1:00 p.m.–10:00 p.m.

**CHECK-OUT:** 11:00 a.m.

**SEASON:** May 15–October 15

**MAX. RV LENGTH:** 36 feet

**NOTATIONS:** Additional charges: 50 amp \$10/night, late cancellation \$10, late departure \$10. No cable avail. Drive-ups not accepted. Reservations must be made 48 hours in advance.

**RENTAL ACCOMMODATIONS:** Rental units available. Trip Points not accepted. Contact resort directly.



# NETWORK RESORTS

## Jackson Springs

RESORT NUMBER: 379

GOOD SAM RATING: 9/9\*/8.5

PREMIER RESORT

### Sycamore Lodge— Travel Resorts of America

1059 Sycamore Lane  
Jackson Springs, North Carolina 27281  
910-420-3843  
tncfntdesk@travelresorts.com  
travelresorts.com



See page 98 for state map.



Seventy miles south of Raleigh, Sycamore Lodge's large clubhouse sits among pines and overlooks the resort's terraced grounds and two-acre lake. The Golf Hall of Fame and other golf-oriented activities, including some of the best courses in the country, are nearby.

**DIRECTIONS:** From Hwy 15-501/Hwy 211 and Hwy 1 in Aberdeen: S 0.2 mi on Hwy 1 to Roseland Rd. W (R) 4.5 mi to Rose Ridge Rd. SW (L fork) 5.2 mi to Sycamore Ln. NW (R) 2.8 mi to resort.

**GPS COORDINATES:** 35.276°N/-79.6073°W

**RV SITES:** Full: 161 Partial: 15 Dry: 0

**CHECK-IN:** 1:00 p.m.

**CHECK-OUT:** 11:00 a.m.

**SEASON:** Year-round

**PEAK SEASON:** May 15–September 15

**MAX. RV LENGTH:** Unlimited

**NOTATIONS:** Honey Wagon is free on Mon and Fri for non-sewer sites.

**RENTAL ACCOMMODATIONS:** Rental units available. Trip Points not accepted. Contact resort directly.



## Waynesville

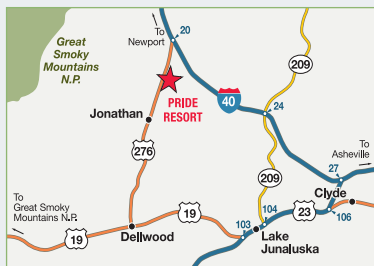
RESORT NUMBER: 588

GOOD SAM RATING: 10/9.5\*/9.5

CLASSIC RESORT

### Pride Resort

4394 Jonathan Creek Road  
Waynesville, North Carolina 28785  
800-926-8191; fax: 828-926-3081  
info@pridervresort.com  
pridervresort.com



See page 98 for state map.



Just outside the Great Smoky Mountains National Park near the most popular attractions in Western North Carolina. Nearby: Ghost town, Maggie Valley, Asheville, Cherokee Indian Reservation, Harrah's Casino, 1700s Cherokee Village, Cherokee Museum, and seasonal activities at the reservation.

**DIRECTIONS:** From I-40: Ex 20 to Hwy 276. 1.5 mi to resort on L.

**GPS COORDINATES:** 35.5834°N/-83.0124°W

**RV SITES:** Full: 140 Partial: 0 Dry: 0

**CHECK-IN:** 12:00 p.m.

**CHECK-OUT:** 11:00 a.m.

**SEASON:** Year-round

**MAX. RV LENGTH:** 45 feet

**NOTATIONS:** After making RV site reservation with Coast, call resort for confirmation. Credit card is required on file for resort fee. Site includes 6 guests total (no age limit). Additional charges: Resort fees \$31.50/night, add'l person \$6/night. Coast reservations B & C rows only. 7 night maximum stay. No Coast reservations Oct or holidays. Central Wi-Fi access in campground, Internet access in clubhouse. Drive-ups not accepted. Converted rigs not accepted.

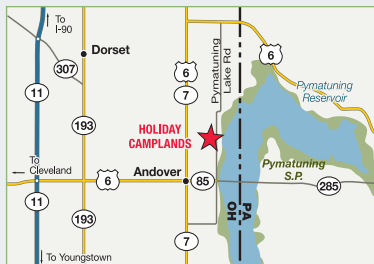




## Andover

### Holiday Camplands

4273 Pymatuning Lake Road  
Andover, Ohio 44003  
440-293-7116; fax: 440-293-6545  
randydg130@gmail.com  
holidaycamplands.com



See page 99 for state map.



RESORT NUMBER: 80

GOOD SAM RATING: 8/8.5\*/9

CLASSIC RESORT

Resort is 25 miles from Lake Erie. Nearby Pymatuning Lake covers 16,000 acres and is 16 miles long with 70 miles of shoreline. Many free boating ramps for fishing and recreational boats. State beach on the lake. Deer, rabbit, squirrel, duck, and geese hunting in season. Con-neaut Lake for water skiing.

**DIRECTIONS:** From Cleveland: Hwy 6 E to Andover. E on Rte 85 to Pymatuning Lake Rd. L 2 mi to resort.

**GPS COORDINATES:** 41.6358°N/-80.5422°W

**RV SITES:** Full: 0 Partial: 30 Dry: 0

**CHECK-IN:** 9:00 a.m.-10:00 p.m.

**CHECK-OUT:** 9:00 a.m.-10:00 p.m.

**SEASON:** April 1-October 17

**MAX. RV LENGTH:** 45 feet

**NOTATIONS:** Wi-Fi access available.



## Jefferson

### Millbrook Outdoor Resort

4051 State Route 46 South  
Jefferson, Ohio 44047  
440-484-4000; fax: 440-294-3992  
memberservices@gomillbrook.com  
millbrookresortohio.com



See page 99 for state map.



RESORT NUMBER: 606

GOOD SAM RATING: 8.5/7.5/9

DELUXE RESORT

Located between Ohio's three largest recreational lakes; Erie, Pymatuning & Mosquito. Nearby: Historic train rides, wineries, covered bridge tours, amusement and water fun parks, casino, canoe river, golf courses, historic lighthouse, beaches, marine & wildlife museums, historical landmarks.

**DIRECTIONS:** From Cleveland/Erie: I-90 to Hwy 11 S, to Ex SR 46 S. 18 mi to resort on R. From Youngstown/Pittsburgh: Hwy 11 N, to Ex Hwy 6 W, to SR 46 N. 2.5 mi to resort on L. From Akron/Canton: I-76 E, to I-80 E, to Hwy 11 N, to Ex Hwy 6 W, to SR 46 N. 2.5 mi to resort on L.

**GPS COORDINATES:** 41.6397°N/-80.7807°W

**RV SITES:** Full: 0 Partial: 150 Dry: 0

**CHECK-IN:** 3:00 p.m.-7:00 p.m.

**CHECK-OUT:** 11:00 a.m.

**SEASON:** May 1-October 13

**PEAK SEASON:** June 1-August 1

**MAX. RV LENGTH:** 39 feet

**NOTATIONS:** Office and pool closed on Tue. No check-in on Tue. No sewer sites offered through Coast.

**RENTAL ACCOMMODATIONS:** Rental units available. Trip Points not accepted. Contact resort directly.



# NETWORK RESORTS

## Kimbolton

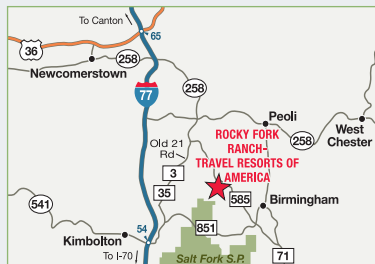
RESORT NUMBER: 1566

GOOD SAM RATING: 8.5/9.5\*/8.5

PREMIER RESORT

### Rocky Fork Ranch— Travel Resorts of America

74978 Broadhead Road  
Kimbolton, Ohio 43749  
855-332-9541  
rfr\_reservations@travelresorts.com  
travelresorts.com



See page 99 for state map.



Nestled in the wooded hillside of South-eastern Ohio. Next door at Salt Forks State Park is fabulous fishing and one of Ohio's premier 18-hole golf courses.

**DIRECTIONS:** Do not follow GPS. From the N: I-77 S to Ex 65 Newcomerstown/SR 36. SR 36 W. At the flashing caution light (SR 258) turn L. Follow SR 258 approx 8 mi. At the top of hill SR 258 will turn to L. Stay straight onto Salt Fork Rd for approx 1 mi. L on Broadhead Rd for approx 3.5 mi to the resort area. From the South: Take I-77 N to Kimbolton Ex 54. At stop sign, turn R. Go 0.5 mi to next stop sign at Old Hwy 21/Co Rd 35. Turn L onto Old Hwy 21 for approx 10 mi to the intersection of Broadhead Rd. Turn R 3.5 mi to Rocky Fork Rd.

**GPS COORDINATES:** 40.1891°N/-81.4858°W

**RV SITES:** Full: 49 Partial: 249 Dry: 0

**CHECK-IN:** 1:00 p.m.

**CHECK-OUT:** 11:00 a.m.

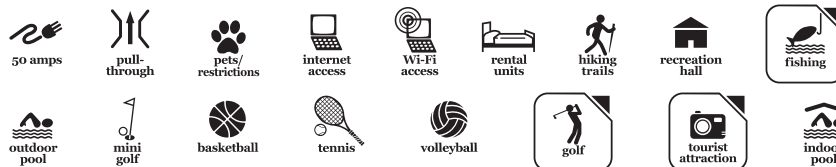
**SEASON:** Year-round

**PEAK SEASON:** May 15–September 15

**MAX. RV LENGTH:** 40 feet

**NOTATIONS:** Please give exact length of camper and if your camper has slide-outs. Site includes water and electric. We only accept Coast Trip Points. Nov 1-May 15 water not available to sites.

**RENTAL ACCOMMODATIONS:** Rental units available. Trip Points not accepted. Contact resort directly.



## Loudonville

RESORT NUMBER: 416

GOOD SAM RATING: 8.5/10\*/8.5

PREMIER RESORT

### Wally World Riverside Resort— Travel Resorts of Ohio

16121 County Road 23  
Loudonville, Ohio 44842  
855-559-2559  
wwstore1@travelresorts.com  
travelresorts.com



See page 99 for state map.



Wally World Riverside Resort is set in a peaceful valley along the Mohican River in the heart of Amish country halfway between Columbus and Cleveland. The Mohican and Malabar Farm State Parks are nearby. Wally Road has been designated as an Ohio State Scenic Byway and the Mohican River an Ohio State Scenic River.

**DIRECTIONS:** From Cleveland: S on I-71 to Rte 30. E on Rte 30 to Rte 60. S on Rte 60 to Loudonville. S on SR 3 for 1 mi to Wally Rd. L on Wally Rd. 4.5 mi to resort. From Columbus: N on I-71 to Rte 97. E on Rte 97 to SR 3. N on SR 3 for 1 mi to Wally Rd. R on Wally Rd. 4.5 mi to resort. GPS: Use best route, not shortest route.

**GPS COORDINATES:** 40.5898°N/-82.19°W

**RV SITES:** Full: 5 Partial: 205 Dry: 10

**CHECK-IN:** 1:00 p.m.

**CHECK-OUT:** 11:00 a.m.

**SEASON:** April 1–November 1

**PEAK SEASON:** May 27–September 2

**MAX. RV LENGTH:** 40 feet

**NOTATIONS:** Additional charges: Honey wagon \$18 on Mon & Thu, honey wagon emergency service \$30. Water not turned on until Apr 30.





## Wapakoneta

RESORT NUMBER: 575

GOOD SAM RATING: 7/10\*9.5

PREMIER RESORT

### Arrowhead Lakes Resort— Venture Out Resorts

14296 Cemetery Road  
Wapakoneta, Ohio 45895  
419-548-0548; res.: 419-548-2548  
wecare@ventureoutresorts.com  
ventureoutresorts.com



See page 99 for state map.



In West Central Ohio, south of Lima and north of Dayton. Near the Neil Armstrong Air and Space Museum, Ohio Caverns, Indian and St. Mary's Lakes, and other attractions. Shopping is available in nearby Lima and Wapakoneta. Dayton, home of the Wright Brothers, is 50 miles away.

**DIRECTIONS:** From Dayton: 50 mi N on I-75. From Toledo: 90 mi S on I-75 to Ex 111. E approx 1,000 ft. L on Cemetery Rd (at Dodge City Restaurant). 500 ft to resort on R.

**GPS COORDINATES:** 40.5597°N/-84.1643°W

**RV SITES:** Full: 137 Partial: 66 Dry: 0

**CHECK-IN:** 3:00 p.m.

**CHECK-OUT:** Noon

**SEASON:** Year-round

**PEAK SEASON:** May 23–September 2

**MAX. RV LENGTH:** 45 feet

**NOTATIONS:** Minimum stay 2 nights on week-ends. Phone ahead for late arrival after 6 p.m. Water is shut off for fall and winter months.

**RENTAL ACCOMMODATIONS:** Rental units available. Trip Points not accepted. Contact Venture Out reservations department directly.



## Afton

RESORT NUMBER: 324

GOOD SAM RATING: 7/9\*9


DELUXE RESORT

### Lakeshore Bliss Resort

32100 South Highway 85  
Afton, Oklahoma 74331  
918-782-3295; fax: 210-229-8575  
staywithus@lakeshorebliss.com  
lakeshoreblissresort.com



See page 90 for state map.



Lakeshore Bliss Resort (formerly known as Pelican Landing) is located on the south side of Grand Lake near Duck Creek. Grand Lake is known for its great boating and fishing including crappie, bass, catfish, and spoonbill. This property is amazingly beautiful, tranquil, relaxing, peaceful, a paradise and more. The views are awesome from sunrise to sunset and into the night moonlight shimmers on the water. Deer roam the lakeshore, birds fill the sky, white pelicans with black tipped wings can be seen across the water in the fall and spring of the year.

**DIRECTIONS:** From I-44: Vinita Ex E on Hwy 60 for 5 mi to Hwy 82. S on Hwy 82 for 6 mi to Hwy 85. E on Hwy 85 through Ketchum. Resort is 4 mi NE of Ketchum, on right side of road.

**GPS COORDINATES:** 36.5525°N/-94.9878°W

**RV SITES:** Full: 35 Partial: 30 Dry: 0

**CHECK-IN:** 9:30 a.m.–4:00 p.m.

**CHECK-OUT:** Noon

**SEASON:** Year-round

**MAX. RV LENGTH:** 50 feet

**NOTATIONS:** Wi-Fi access in clubhouse only. Additional charges: \$20/night utility fee. Please call the park directly to confirm reservations.

**RENTAL ACCOMMODATIONS:** Rental units available. Trip Points not accepted. Contact resort directly.



# NETWORK RESORTS

## Checotah

RESORT NUMBER: 254

GOOD SAM RATING: 7.5/8.5\*/7

CLASSIC RESORT

### Terra Starr Park

420589 East 1147 Road  
Checotah, Oklahoma 74426  
918-689-7094; fax: 918-689-7244  
terrastarrpark@gmail.com



See page 90 for state map.



At the gateway to Lake Eufaula, the largest lake in the southwest, with a total of 102,500 acres of water and 600 miles of shoreline. Terra Starr Park adjoins the lake, which has miles of sand beaches and a large marina. Lake Eufaula is renowned for its abundant black bass, crappie, and catfish.

**DIRECTIONS:** From I-40: Ex 264/Hwy 69 S. 7 mi S. E on Texanna Rd for 2 mi to Belle Starr Rd. R on Belle Starr (watch for signs) for 0.7 mi. L on Terra Park Dr. 0.4 mi to resort.

**GPS COORDINATES:** 35.3517°N/-95.5331°W

**RV SITES:** Full: 146 Partial: 154 Dry: 0

**CHECK-IN:** 9:00 a.m.–4:30 p.m.

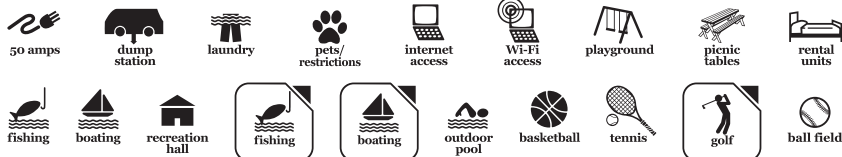
**CHECK-OUT:** 1:00 p.m.

**SEASON:** Year-round

**MAX. RV LENGTH:** 40 feet

**NOTATIONS:** Each stay requires a reservation and must be paid in advance. Limited number of 50 amp sites. Pull-thru sites for overnight stays only. Additional charges: \$12/night for 30 amp or 50 amp paid in advance prior to arrival by credit card. Contact park directly to pay additional fees and receive gate code for entry. Code will be issued when reservation is paid in full.

**RENTAL ACCOMMODATIONS:** Rental units available. Trip Points not accepted. Contact resort directly.



## Grove

RESORT NUMBER: 147

GOOD SAM RATING: 8/9.5\*/8.5

CLASSIC RESORT

### Eagles Landing Resort

25301 U.S. Highway 59 North  
Grove, Oklahoma 74344  
918-786-6196; fax: 918-801-7502  
cchappell@eaglesresorts.net  
eaglesresortok.com



See page 90 for state map.



Eagles Landing is located on one of Oklahoma's best fishing lakes, beautiful Grand Lake O' the Cherokees. All types of water sports and activities are available on this magnificent lake. The resort has a full range of amenities and a venue available for rent to complement the activities of the lake.

**DIRECTIONS:** Located on easy access paved roads 8 mi S of Afton. I-44, Ex 302 onto Hwy 59 S. Resort on R, 0.5 mi past Cherokee Casino. Approx 8 mi from I-44.

**GPS COORDINATES:** 36.653°N/-94.8221°W

**ELEVATION:** 786 feet

**RV SITES:** Full: 35 Partial: 98 Dry: 0

**CHECK-IN:** 3:00 p.m.

**CHECK-OUT:** 11:00 a.m.

**SEASON:** Year-round

**MAX. RV LENGTH:** 45 feet

**NOTATIONS:** Additional charges: Resort fee \$10/night, early check-in \$20, late check-out \$20.

**RENTAL ACCOMMODATIONS:** Rental units available. Trip Points not accepted. Contact resort directly.





## Thackerville

RESORT NUMBER: 775

GOOD SAM RATING: 7/UL/7.5

DELUXE RESORT

### Red River Ranch RV Resort

19691 U.S. Highway 77  
Thackerville, Oklahoma 73459  
580-276-4411; fax: 580-276-4424  
redrivranch@brightok.net



See page 90 for state map.



In Thackerville, South Central Oklahoma's lake country. Nearby: Red River, Turner Falls, Lake Arbuckle, Lake Texoma, Arbuckle Mountains and Wilderness, and Lake Murray. Winstar Casino only three miles away. Gene Autry Museum is nearby. Frank Buck Zoo in Gainesville, Texas. Antique stores along Hwy 82, off Hwy 35 in Texas.

**DIRECTIONS:** Just off I-35 5 mi N of the Red River, 75 mi N of Dallas/Ft. Worth and 125 mi S of Oklahoma City. From the S: Ex 3 and go W 0.5 mi, then N on Hwy 77. From the N: Ex 5 and go W 0.5 mi, then S on Hwy 77. Resort is on E side of Hwy 77.

**GPS COORDINATES:** 33.7851°N/-97.1432°W

**RV SITES:** Full: 130 Partial: 85 Dry: 34

**CHECK-IN:** 9:00 a.m.–5:00 p.m.

**CHECK-OUT:** Noon

**SEASON:** Year-round

**PEAK SEASON:** October 1–November 30

**MAX. RV LENGTH:** 48 feet

**NOTATIONS:** Site includes 20 amp and sewer. Additional charges: 30 amp \$5/night, 50 amp \$9/night, pull-through sites \$3/night. Mandatory all 50 amp rigs will be placed on 50 amp site-no adapters allowed. Free Wi-Fi.



## La Pine

RESORT NUMBER: 207

GOOD SAM RATING: 7.5/9.5\*/7.5

DELUXE RESORT

### Cascade Meadows RV Resort

53750 Highway 97  
La Pine, Oregon 97739  
541-536-2244; fax: 541-536-2747  
cascademeadows@soundpacificrv.com  
soundpacificrv.com/cascade-meadows



See page 100 for state map.



Cascade Meadows is in the premier recreation area of central Oregon with 156 crystal fishing lakes and miles of wilderness trails in the Deschutes National Forest. Paulina Lake is just a few miles from the resort as well as Mt Bachelor Ski Resort and Newberry National Volcanic Monument.

**DIRECTIONS:** From Bend: Hwy 97 S 22 mi to Paulina/East Lake Ex. Turn E (L) 0.1 mi to resort on R.

**GPS COORDINATES:** 43.7505°N/-121.4587°W

**ELEVATION:** 4,200 feet

**RV SITES:** Full: 102 Partial: 15 Dry: 60

**CHECK-IN:** 1:00 p.m.

**CHECK-OUT:** 11:00 a.m.

**SEASON:** Year-round

**PEAK SEASON:** May 1–September 30

**MAX. RV LENGTH:** 70 feet

**NOTATIONS:** Additional charges: 30 amp \$5/night, 50 amp \$7/night, lodging tax. Arrival instructions: Upon arrival at park, please pull to the right side of the driveway, stopping at the stop sign, or park in the parking lot of building on your right, if possible, so that the security gate is not blocked and is still accessible to checked-in guests.

**RENTAL ACCOMMODATIONS:** Rental units available. Trip Points not accepted. Contact resort directly.



# NETWORK RESORTS

## Lincoln City

### Chinook Bend RV Resort

2920 Siletz Highway  
Lincoln City, Oregon 97367  
541-996-2032; fax: 541-996-3470  
chinookrv@chinookbend.com  
chinookbend.com



See page 100 for state map.



RESORT NUMBER: 297

GOOD SAM RATING: 6.5/6.5/7.5

DELUXE RESORT

An 85-acre camping ranch & boat marina on the Siletz River with river access. Resort has full hook-ups or remote tent camping, walking trails, wildlife viewing, fishing and hiking, and a family environment. Secure, safe camping where the forest meets the ocean.

**DIRECTIONS:** On the Oregon coast, just S of Lincoln City. From Hwy 101 take Hwy 229 E, Kernville Siletz River turn-off. 3 mi to the resort (at Big Red Barn). Check-in at top of hill.

**GPS COORDINATES:** 44.8°N/-123.9181°W

**RV SITES:** Full: 67 Partial: 20 Dry: 0

**CHECK-IN:** 2:00 p.m.–9:00 p.m.

**CHECK-OUT:** Noon

**SEASON:** Year-round

**PEAK SEASON:** June 1–September 30

**MAX. RV LENGTH:** 50 feet

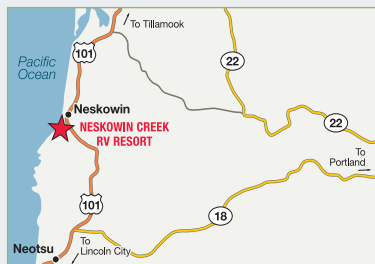
**NOTATIONS:** Rate includes 5 people. Additional charges paid at check-in: Electric \$10/night, Wi-Fi \$3/day for 2 devices or \$20/week, extra person \$3/night, taxes \$1.08/night (basic site) or \$2.16/night (upgraded site). Upgrade at check-in to a riverside site or a pull-through site \$10/night if available. Limited 50 amp sites. Threaded sewer fitting required by county law. Remote tent sites available. Life jackets required for all children on docks, boats or near the river.



## Neskowin

### Neskowin Creek RV Resort

50500 Highway 101 South  
Neskowin, Oregon 97149  
503-392-3355; fax: 503-392-4255  
neskowincreek@soundpacificrv.com  
soundpacificrv.com/neskowin-creek



See page 100 for state map.



RESORT NUMBER: 728

GOOD SAM RATING: 8.5/8.5\*/8

CLASSIC RESORT

On the Central Oregon Coast, one-half mile south of Neskowin. Sandy beaches a short walk from the resort. Neskowin Creek runs through the property with catch and release fishing. Nearby: Golfing, fishing, surfing, diving, unique gift shops, restaurants, best hiking trails along the Oregon Coast.

**DIRECTIONS:** From Hwy 101 N: Approx 10 mi N of Lincoln City. Resort 7 mi N of Hwy 18. Just N of mi post 99. L into the resort.

**GPS COORDINATES:** 45.0932°N/-123.975°W

**ELEVATION:** 20 feet

**RV SITES:** Full: 99 Partial: 15 Dry: 29

**CHECK-IN:** 1:00 p.m.–4:00 p.m.

**CHECK-OUT:** Noon

**SEASON:** Year-round

**MAX. RV LENGTH:** 65 feet

**NOTATIONS:** Rates include 2 adults / 2 children, full hookup not guaranteed. Additional charges: Utilities 30 amp/sewer/water \$5.00 per night, 50 amp/sewer/water \$7.00 per night, Wi-Fi \$2.00 per night. To gain access to the resort call security (#001) from gate control panel for code. Drive-ups are subject to availability.

**RENTAL ACCOMMODATIONS:** Rental units available. Trip Points not accepted. Contact resort directly.





## Rockaway Beach

RESORT NUMBER: 2176

GOOD SAM RATING: 4.5/7.5/5.5

PREMIER RESORT

### Paradise Cove Resort— Advance Resorts of America

32455 Highway 101 North  
Rockaway Beach, Oregon 97136  
503-368-6581; res.: 800-445-9519  
resort1214@gmail.com  
araresorts.com



See page 100 for state map.



Paradise Cove Resort and Marina is a quiet 68-acre waterfront RV park with fishing dock and a large crab cooker. The property is located on the Nehalem Bay near Rockaway Beach on the Oregon Coast between Seaside and Tillamook. The area's most popular activities include Chinook (King) salmon fishing, crabbing, clamming, hunting, golf, hiking, and enjoying the great local shops and restaurants.

**DIRECTIONS:** Paradise Cove Resort is 1 mi S of Wheeler on Nehalem Bay on Hwy 101.

**GPS COORDINATES:** 45.6884°N/-123.9227°W

**ELEVATION:** 65 feet

**RV SITES:** Full: 90 Partial: 0 Dry: 5

**CHECK-IN:** 4:00 p.m.

**CHECK-OUT:** 11:00 a.m.


**SEASON:** Year-round

**PEAK SEASON:** May 1–September 30

**MAX. RV LENGTH:** 40 feet

**NOTATIONS:** Free Wi-Fi. Additional charges: Lodging tax 8%.

**RENTAL ACCOMMODATIONS:** Rental units available. Trip Points not accepted. Contact resort directly.



## Champion

RESORT NUMBER: 344

GOOD SAM RATING: 7.5/9\*/8.5

DELUXE RESORT

### Roaring Run Resort

194 Tannery Road  
Champion, Pennsylvania 15622  
724-593-7837; fax: 724-593-7836  
hamza2938@hotmail.com  
roaringrunresort.com



See page 101 for state map.



In the heart of Laurel Highlands, the playground of three western Pennsylvania counties. Nearby state parks: Laurel Mountain, Kooser, Laurel Ridge and Ohio-pyle. Other resorts and places of interest include the Hidden Valley and Seven Springs Mountain Resorts, Falling Waters, and alpine ski resorts.

**DIRECTIONS:** From PA Tpke: Donegal Ex 91. Take Rte 31 E (L) 2 mi to Rte 711. S (R) 1 mi to Champion. L onto County Line Rd (Pennzoil Service Station). Cross bridge. 1st L onto Roaring Run Rd. 1 mi to main entrance. From S: Rte 711 N to Champion and follow directions above.

**GPS COORDINATES:** 40.0678°N/-79.3445°W

**RV SITES:** Full: 0 Partial: 140 Dry: 0

**CHECK-IN:** 9:00 a.m.–9:00 p.m.

**CHECK-OUT:** Noon

**SEASON:** May 15–October 15

**MAX. RV LENGTH:** 38 feet

**NOTATIONS:** No minibikes, go-carts, or snowmobiles. 2 pets max per RV site. No full hook-ups. Additional charges: Honeywagon.

**RENTAL ACCOMMODATIONS:** Rental units available. Trip Points not accepted. Contact resort directly.



# NETWORK RESORTS

PENNSYLVANIA

## Gettysburg

RESORT NUMBER: 599

GOOD SAM RATING: 8/9.5/9

PREMIER RESORT

### Gettysburg Battlefield Resort— Travel Resorts of America

1960 Emmitsburg Road  
Gettysburg, Pennsylvania 17325  
855-332-9541  
trgreservations@travelresorts.com  
travelresorts.com



See page 101 for state map.



Located at the southern edge of the most famous battlefield in Civil War history, Gettysburg Battlefield Resort is convenient to Gettysburg, Hershey, Lancaster, as well as other Pennsylvania attractions, and is only two hours from the sights of Washington, D.C.

**DIRECTIONS:** From Hwy 15 in PA: Steinwehr Ave Ex US-Bus 15 N. 3 mi on US-Bus 15. Resort entrance on R.

**GPS COORDINATES:** 39.78°N/-77.2567°W

**RV SITES:** Full: 0 Partial: 180 Dry: 0

**CHECK-IN:** 1:00 p.m.

**CHECK-OUT:** 11:00 a.m.

**SEASON:** Year-round

**PEAK SEASON:** May 1–August 31

**MAX. RV LENGTH:** 45 feet

**NOTATIONS:** Additional charges: Honey-wagon \$18 Mon, Wed, and Fri. No charge for dump station. Sewer sites unavailable. No cabin rentals.



30 amps



visitor mail



pets/  
restrictions



Wi-Fi  
access



playground



fishing



group  
activities



outdoor  
pool



basketball



volleyball



game  
room



tourist  
attraction



propane

SOUTH CAROLINA

## Myrtle Beach

RESORT NUMBER: 327

GOOD SAM RATING: 10/10\*/9.5

DELUXE RESORT

### Briarcliffe RV Resort

10495 North Kings Highway  
Myrtle Beach, South Carolina 29572  
843-272-2730; fax: 843-272-5188  
briarcliffe@briarcliffervresort.com  
briarcliffervresort.com



See page 102 for state map.



On Intracoastal Waterway in Myrtle Beach, known for its beaches, entertainment, shopping, recreation and golf. Walking distance to Barefoot Landing Shops, Alabama Theater, House of Blues.

**DIRECTIONS:** Hwy 17 between Myrtle Beach Mall and Barefoot Landing. From Hwy 501 S: Hwy 22 to Hwy 17/N Myrtle Beach. Ex to N Myrtle Beach. Resort is on L 1 mi N of Myrtle Beach Mall. Driving S on Hwy 17: Resort 2 blocks past Barefoot Landing on R.

**GPS COORDINATES:** 33.7955°N/-78.751°W

**RV SITES:** Full: 146 Partial: 0 Dry: 0

**CHECK-IN:** 9:00 a.m.–11:00 p.m.

**CHECK-OUT:** Noon

**SEASON:** Year-round

**PEAK SEASON:** June 1–September 30

**MAX. RV LENGTH:** 45 feet

**NOTATIONS:** Additional charges: Resort fee \$5 per day, Utility fee \$10 per day, tax 12%, golf cart \$5 per day licensed drivers only with proof of insurance (\$50,000). Add'l vehicles (after RV and tow) \$5 per day, utility trailers 30ft and under only \$5 per day. No tents, self-contained RV's only. Call for details Office hrs. Sat-Sun 9am-5pm, Mon - Fri 8:30am-5pm. Only one Coast Friends & Family reservation is allowed in the resort at a time.



50 amps



cable tv



laundry



pets/  
restrictions



internet  
access



Wi-Fi  
access



playground



shuffleboard



horseshoes



group  
activities



recreation  
hall



church  
services



outdoor  
pool



mini  
golf



basketball



beach



golf



tourist  
attraction



fitness



shopping



hot  
showers



rv  
supplies



gift  
shop



ice



## Rapid City

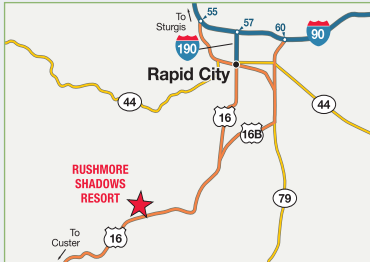
RESORT NUMBER: 104

GOOD SAM RATING: 10/10\*/10

PREMIER RESORT

### Rushmore Shadows Resort— Travel Resorts of the Midwest

23680 Busted Five Court  
Rapid City, South Dakota 57702  
605-348-3361  
rbuchanan@travelresorts.com  
travelresorts.com



See page 95 for state map.



Centrally located in the heart of the Black Hills, between Mount Rushmore and Rapid City. Easy access to all area attractions including Mount Rushmore, Custer State Park, Crazy Horse Memorial and historic Deadwood. Rushmore Shadows is your quiet retreat in the Ponderosa Pines.

**DIRECTIONS:** From I-90: Take Ex 61 S (Hwy 16 Truck, Hwy 79 and Mt. Rushmore). Stay on Hwy 16 Truck for approx 9 mi, then turn L on Hwy 16. Travel SW approx 6 mi. Resort is on N side of Hwy 16 behind Old MacDonald's Farm.

**GPS COORDINATES:** 43.9731°N/-103.3272°W

**ELEVATION:** 4,130 feet

**RV SITES:** Full: 193 Partial: 0 Dry: 0

**CHECK-IN:** 4:00 p.m.–close

**CHECK-OUT:** 11:00 a.m.

**SEASON:** May 1–October 19

**MAX. RV LENGTH:** 50 feet

**NOTATIONS:** Additional charges: Coast members staying at Rushmore Shadows whose home park charges mandatory fees will be charged those same mandatory fees. Utility fee \$10/night. RV sites are 30 amp and limited 50 amp, resort cannot guarantee 50 amp. Pets must be leashed, cleaned up after, and must be with you or in RV. If pets left in RV, a cell phone # must be left with front desk.

**RENTAL ACCOMMODATIONS:** Rentals units available. Trip Points not accepted. Contact resort directly. No smoking in rental units.



## Crossville

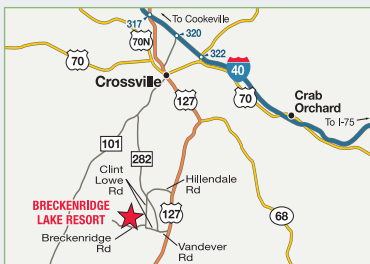
RESORT NUMBER: 275

GOOD SAM RATING: 6.5/8.5\*/8.5

CLASSIC RESORT

### Breckenridge Lake Campground

395 Oak Park Circle  
Crossville, Tennessee 38572  
931-788-1873; fax: 931-788-3839  
breckenridgerv24@gmail.com  
breckenridgelakecampground.com



See page 91 for state map.



Small park with full hook-up, 30 & 50 amp sites. Lots of attractions nearby. Snowbirds find resort a handy stop on way home.

**DIRECTIONS:** From I-40: Ex 322 S to TN 392 bypass. 2.4 mi to Hwy 127. L on Hwy 127, 2.4 mi. R at fork on Hwy 127. Go 5 mi to Hillendale Rd. R for 2 mi. L on Dunbar, immediate R on Clint Lowe Rd. 2 mi to Breckenridge Rd. R 0.7 mi to park. Call if lost.

**GPS COORDINATES:** 35.8095°N/-85.0623°W

**ELEVATION:** 1,980 feet

**RV SITES:** Full: 25 Partial: 18 Dry: 0

**CHECK-IN:** 1:00 p.m.

**CHECK-OUT:** 11:00 a.m.

**SEASON:** Year-round

**MAX. RV LENGTH:** 45 feet

**NOTATIONS:** Office hours: M-F 10-1 & 2-5, Sat 10-1, Sun closed. Must contact park at booking to pay for reservation & fees before arrival. No pool, no pull-thrus. No empty RVs overnight without mgmt knowledge. Notify park in advance of late arrival or lose reservation. No arrivals after dark. Rate includes water & 30 amp, 2 adults. Max 6 people per site. Additional charges: \$25/daily fee (for 2 adults, water & 30 amp site), extra person \$5/night, extra vehicle \$10/night, pet fee \$2/night, dump station \$10. Lake use requires pass-\$5/day/person, TN fishing license needed to fish.



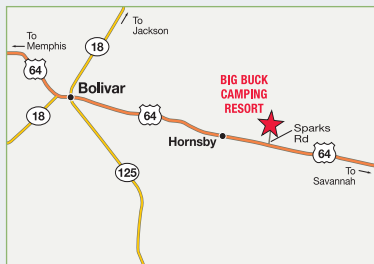
# NETWORK RESORTS

TENNESSEE

## Hornsby

### Big Buck Camping Resort

205 Sparks Road  
Hornsby, Tennessee 38044  
731-658-2246  
bigbuckresort@gmail.com  
bigbuckresort.com



See page 91 for state map.



RESORT NUMBER: 625

GOOD SAM RATING: 8/6/6.5

DELUXE RESORT

Nestled on 212 acres in West Tennessee, Big Buck Resort is a little over an hour's drive to Graceland (home of Elvis Presley), the Bass Pro Shop on the Mississippi River, famous Beale Street and the festive Mud Island. We are 30 minutes from Shiloh Battleground, Standing Tall Sheriff Pusser Museum, and Pickwick Dam.

**DIRECTIONS:** From Jackson: Hwy 45 S to Hwy 64. R towards Memphis, follow for 10 mi (just past the Hardeman County Rd sign). R on Sparks Rd, the resort is 0.3 mi on the L. From Memphis: Hwy 64 E 10 mi E of Bolivar, L on Sparks Rd.

**GPS COORDINATES:** 35.2207°N/-88.7945°W

**RV SITES:** Full: 100 Partial: 20 Dry: 0

**CHECK-IN:** 2:00 p.m.

**CHECK-OUT:** Noon

**SEASON:** January 20–December 1

**MAX. RV LENGTH:** 60 feet

**NOTATIONS:** All sites include water, electric and sewer hookups except for a select few standard pull-thru sites. Additional charges: 50 amp with sewer \$7.50/night (if pull-thru site available), \$5/night resort fee. Wi-Fi access in clubhouse and some hot spots in campground. Cabin check in 3 p.m.

**RENTAL ACCOMMODATIONS:** Rental units available. Trip Points not accepted. Contact resort directly.



TEXAS

## Brownwood

### The Hideout Golf Club & Resort

185 Hideout Lane  
Brownwood, Texas 76801  
325-784-4653  
frontdesk@thehideouttexas.com  
thehideouttexas.com



See pages 103-105 for state map.



RESORT NUMBER: 2142

GOOD SAM RATING: 9.5/9.5\*/9

DELUXE RESORT

Situated in the heart of Central Texas on Lake Brownwood, offering a one-of-a-kind experience for golfers, RVers and their families. The 18-hole championship golf course is a top golf destination. Beautiful new 11,000 sq ft clubhouse has restaurant serving all three meals and a golf pro shop. Resort also has fully furnished cabins and a resort style pool and spa.

**DIRECTIONS:** From Abilene: TX 36 E to Cross Plains. R on S Main St/TX 279. Approx 3 mi from bridge, turn L on FM 3021. R on FM 2632. Resort on L. From Austin: I-35N to Ex 261, TX 29 W. Turn N on Hwy 183. In Goldthwaite L/N on Hwy 183/84 N. L on Early Blvd/Hwys 183/377/67/84. Follow Hwys 84/67, then R on Belle Plain St/TX 279. R on FM 2632. Resort on R. From Ft Worth: I-20-W, Ex 386, S on Hwy 281. R on Hwy 377 S. R on Belle Plain St/TX 279. R on FM 2632. Resort on R.

**GPS COORDINATES:** 31.6534°N/-98.9868°W

**RV SITES:** Full: 25 Partial: 0 Dry: 0

**CHECK-IN:** 9:00 a.m.

**CHECK-OUT:** 2:00 p.m.

**SEASON:** Year-round

**PEAK SEASON:** May 1–September 30

**MAX. RV LENGTH:** 48 feet

**NOTATIONS:** Most resort facilities are approx 0.5 mi from RV park. Drive-ups not accepted.

**RENTAL ACCOMMODATIONS:** Rental units available. Trip Points not accepted. Contact resort directly.





## Glen Rose

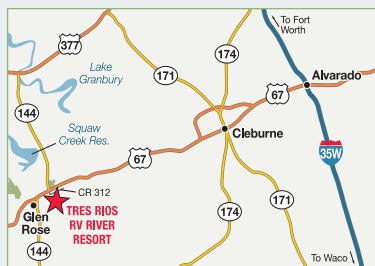
RESORT NUMBER: 894

GOOD SAM RATING: 9/8.5/9

PREMIER RESORT

### Tres Rios RV Resort— Ocean Canyon Resorts

2322 County Road 312  
Glen Rose, Texas 76043  
214-306-6868; res.: 254-221-0018  
member.reservations@oceancanyon.com  
oceancanyon.com



See pages 103-105 for state map.



Tres Rios is nestled at the confluence of three rivers, two miles from Glen Rose, Texas, which is known for its dinosaur museum and fossil grounds. The resort is known for its special events and local area events such as the annual music festival, blue bonnet festival and regularly scheduled arts, crafts, and antique shows. The resort has 50 years of history as a YMCA summer camp.

**DIRECTIONS:** From Cleburne: Hwy 67 S towards Glen Rose. L at intersection of Hwy 144. Quick L onto CR 312 (NW). Less than 1 mi on CR 312 across the Squaw Creek Bridge. R after bridge to resort.

**GPS COORDINATES:** 32.2518°N/-97.7214°W

**RV SITES:** Full: 160 Partial: 0 Dry: 0

**CHECK-IN:** 2:00 p.m.

**CHECK-OUT:** 11:00 a.m.

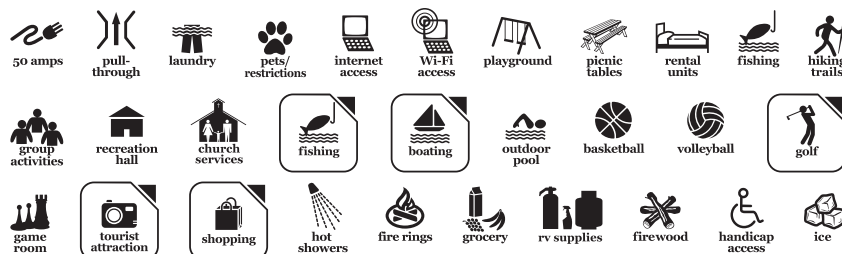
**SEASON:** Year-round

**PEAK SEASON:** Year-round

**MAX. RV LENGTH:** 60 feet

**NOTATIONS:** Additional charges: 50 amp \$5/night, Wi-Fi \$5/night. No tent camping.

**RENTAL ACCOMMODATIONS:** Rental units available. Trip Points not accepted. Contact resort directly.



## Roaring Springs

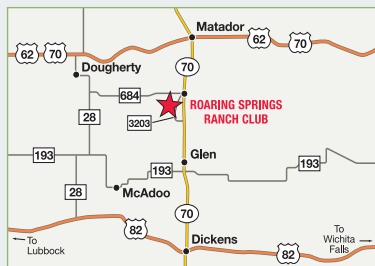
RESORT NUMBER: 112

GOOD SAM RATING: 6.5/8/6.5

CLASSIC RESORT

### Roaring Springs Ranch Club

1001 FM 3203  
Roaring Springs, Texas 79256  
806-348-7292; fax: 806-348-7971  
roaring@caprock-spur.com; info@rsrc.org  
rsrc.org



See pages 103-105 for state map.



In northwest Texas on the South Pease River, with 746 acres of improved campsites and wilderness camping with ever-changing scenery, springs, bluffs, hidden valleys and nature trails. For centuries the ranch was the Comanche Indians' favorite campsite and was the heart of the famous 500,000-acre Matador Ranch.

**DIRECTIONS:** From Lubbock: Hwy 82 E 60 mi to Dickens. Hwy 70 N 18 mi. Pass golf course and cross bridge. L on FM 3203. Follow signs 0.5 mi to resort. If using GPS directions go to FM 3203.

**GPS COORDINATES:** 33.8604°N/-100.858°W

**ELEVATION:** 2,500 feet

**RV SITES:** Full: 0 Partial: 185 Dry: 0

**CHECK-IN:** 9:00 a.m.–4:00 p.m.

**CHECK-OUT:** Noon

**SEASON:** March 1–November 20

**MAX. RV LENGTH:** 48 feet

**NOTATIONS:** Additional charges: Electric \$5/night. Gate locked with no direct access after 5 p.m. Late arrivals park in outside lot and check-in next morning. Internet and Wi-Fi access in clubhouse, office and at pool. Pool snack shack open Memorial Day–Labor Day.



# NETWORK RESORTS

## Trinity

RESORT NUMBER: 114

GOOD SAM RATING: 7.5/7/8.5

DELUXE RESORT

### Marina Village Resort

262 Westwood Drive East  
Trinity, Texas 75862  
936-594-0149  
info@marina-village.com  
marina-village.com



See pages 103-105 for state map.



Situated along the picturesque shores of Lake Livingston, our campground offers an exceptional setting for outdoor recreation and relaxation. Guests enjoy direct access to the lake, ideal for fishing, boating, and other water activities. The property is beautifully shaded by mature pine and oak trees, with many waterfront campsites available. On-site amenities include three swimming pools, a children's playground, and spacious grounds for family-friendly activities. Whether seeking adventure or a peaceful retreat, this resort is the perfect destination for creating lasting family memories.

**DIRECTIONS:** From Houston: I-45 N 86 mi to Ex 113 Trinity/Crockett. 20 mi on Hwy 19 to Trinity. S (R) on Hwy 94 for 3 blocks. S (R) on Hwy 356. 3 mi and L at Westwood Shores/Marina Village entrance. Office is inside the resort over the bridge. Follow Westwood Drive E to end of road. Office in building next to restrooms.

**GPS COORDINATES:** 30.9398°N/-95.3106°W

**RV SITES:** Full: 189 Partial: 81 Dry: 0

**CHECK-IN:** 10:00 a.m.–8:00 p.m.

**CHECK-OUT:** Noon

**SEASON:** Year-round

**MAX. RV LENGTH:** 40 feet

**NOTATIONS:** Additional Charges: A resort fee of \$15 per night applies to all reservations. Vehicle Restrictions: Motorcycles and off-road vehicles are strictly prohibited within the park. Golf Carts: Gas and electric golf carts are permitted; however, a \$10 daily registration fee is required. Internet Access: Complimentary internet and Wi-Fi are available at the community center. Seasonal Site Restrictions: Sections E and D1 are reserved exclusively for Marina Village Members from Memorial Day through Labor Day.

**RENTAL ACCOMMODATIONS:** Rental units available. Trip Points not accepted. Contact resort directly.



## Whitney

RESORT NUMBER: 210

GOOD SAM RATING: 8/9.5\*/6.5

DELUXE RESORT

### Whitney Resorts

255 Suncountry Drive  
Whitney, Texas 76692  
254-694-4023; fax: 254-694-4027  
info@whitneyresorts.com  
whitneyresorts.com



See pages 103-105 for state map.



Resort sits near 24,000-acre Lake Whitney. Nearby: Lake access at Juniper Cove, Texas Ranger Hall of Fame in Waco, Hillsboro Outlet Mall. One hour to Dallas/Fort Worth Metroplex, Dallas Cowboys, Texas Rangers, Dallas Mavericks, Dallas Stars and Texas Motor Speedway.

**DIRECTIONS:** From Dallas: I-35 E to Hillsboro. Hwy 22 W 12 mi to Whitney. R on FM 933. N 3.3 mi to resort and lighted entrance on L (going N).

**GPS COORDINATES:** 31.9935°N/-97.3418°W

**ELEVATION:** 900 feet

**RV SITES:** Full: 85 Partial: 0 Dry: 0

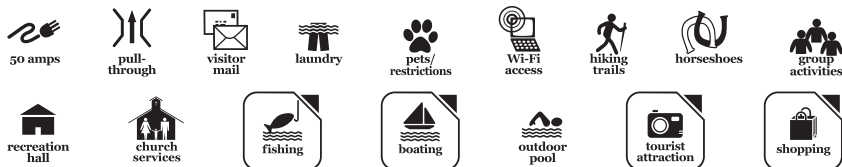
**CHECK-IN:** 8:00 a.m.– 6:00 p.m.

**CHECK-OUT:** Noon

**SEASON:** Year-round

**MAX. RV LENGTH:** 45 feet

**NOTATIONS:** No tent camping. Additional charges: 50 amp \$8/night, 30 amp \$5/night, 2 pet maximum.

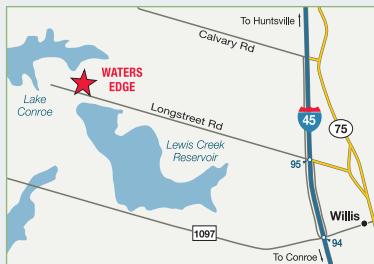




## Willis

### Water's Edge RV Resort

12922 Longstreet Road  
Willis, Texas 77318  
936-856-2949  
watersedge.tthc@yahoo.com



See pages 103-105 for state map.



RESORT NUMBER: 113

GOOD SAM RATING: 7.5/NA/8.5

DELUXE RESORT

Nestled in a quiet cove, enjoy this beautiful resort just minutes away from the Sam Houston National Forest. Trails are available for hiking and biking, bird watching and nature enthusiasts. Only 35 miles N of Houston on beautiful Lake Conroe, a 21,000 acre lake for boating and fishing. Whether you are looking for a quiet, country family setting or a first-class fine dining experience, we are close to it all. Seasonal: The Texas Renaissance Festival, Catfish Festival, Crawfish Festival, outdoor concerts at the Cynthia Woods-Mitchell Pavilion.

**DIRECTIONS:** From S on I-45: Ex 95, L at stop sign onto Longstreet Rd, 3.2 mi to park on R. From N on I-45: Ex 95, R 3.2 mi, park is on the R.

**GPS COORDINATES:** 30.4494°N/-95.5514°W

**RV SITES:** Full: 130 Partial: 0 Dry: 0

**CHECK-IN:** 1:00 p.m.


**CHECK-OUT:** Noon

**SEASON:** Year-round

**MAX. RV LENGTH:** 42 feet

**NOTATIONS:** 50 amp only sites. Adapter needed for 30 amp RVs.

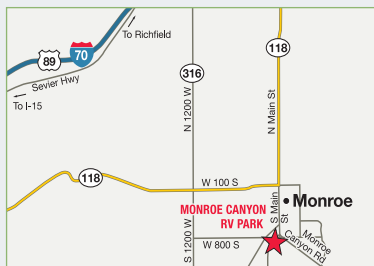
**RENTAL ACCOMMODATIONS:** Rental units available. Trip Points not accepted. Contact resort directly. 10% off cabin rentals for Coast members.



## Monroe

### Monroe Canyon RV Park

885 South Main  
Monroe, Utah 84754  
435-201-3684  
monroecanyonrv@gmail.com  
monroecanyonrv.com



See page 96 for state map.



RESORT NUMBER: 2615

GOOD SAM RATING: 7/9.5\*/8

PREMIER RESORT

Come enjoy small town friendliness at Monroe Canyon RV Park located close to I-70! The park is secluded in a small lush valley, just south of Richfield and at the base of Monroe Mountain. We have the best location and views in the area of Monroe and Richfield! Hop on an ATV trail directly from the park and connect to hundreds of miles of trails nearby. We are also just 5 minutes from two hot springs and 2 blocks from a fishing pond owned by Monroe City. Plus, we are centrally located between the Mighty Five!

**DIRECTIONS:** From Jct I-70 & UT 118, Go 11 mi S on Hwy 118, park is on R.

**GPS COORDINATES:** 38.61827°N/-112.12178°W

**ELEVATION:** 5,476 feet

**RV SITES:** Full: 46 Partial: 0 Dry: 0

**CHECK-IN:** 1:00 p.m.


**CHECK-OUT:** 11:00 a.m.

**SEASON:** March 31–November 5

**PEAK SEASON:** May 15–October 15

**MAX. RV LENGTH:** 80 feet

**NOTATIONS:** Additional charges: Energy consumption fee \$15/night, \$5 for 1st night reservation fee.



TEXAS

UTAH

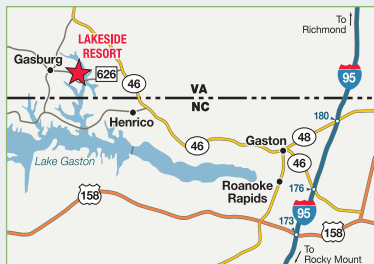
# NETWORK RESORTS

VIRGINIA

## Gasburg

### Lakeside Resort

300 Lake Resort Drive  
Gasburg, Virginia 23857  
434-577-2193  
lakeside@lakegastonresort.com



See page 106 for state map.



RESORT NUMBER: 1516

GOOD SAM RATING: 9/7.5/8

CLASSIC RESORT

Located on the shores of beautiful Lake Gaston, Lakeside Resort offers members and guests some of the finest freshwater activities on the East Coast. Swimming, boating, water skiing and fishing are some of the most popular activities for outdoor enthusiasts.

GPS COORDINATES: 36.5583°N/-77.8643°W

RV SITES: Full: 130 Partial: 0 Dry: 0

CHECK-IN: 4:00 p.m.

CHECK-OUT: 11:00 a.m.

SEASON: April 1–October 15

MAX. RV LENGTH: 35 feet

NOTATIONS: Additional charges: Family Fun Center \$10/day.

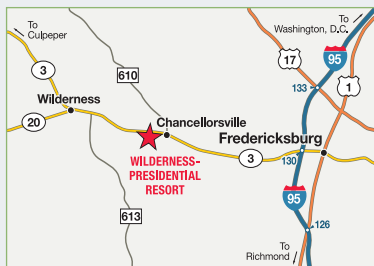
DIRECTIONS: From I-95: Ex 176 to Hwy 46. W 17 mi to Rte 626. W 2 mi to resort on R.



## Spotsylvania

### Wilderness Presidential Resort

9220 Plank Road  
Spotsylvania, Virginia 22553  
540-972-7433; fax: 540-972-3506  
info@wpresort.com  
wpresort.com



See page 106 for state map.



RESORT NUMBER: 121

GOOD SAM RATING: 7.5/8/8

DELUXE RESORT

Resort is 65 miles south of Washington, D.C. and borders the Wilderness and Chancellorsville Civil War Battlefields. Kings Dominion theme park is 40 miles south. Nearby: National monuments, George Washington's mother's and sister's homes and favorite tavern, James Monroe's law offices, The Chimneys, Spotsylvania and Fredericksburg Battlefields.

GPS COORDINATES: 38.3103°N/-77.6551°W

RV SITES: Full: 166 Partial: 166 Dry: 0

CHECK-IN: 2:00 p.m.

CHECK-OUT: 10:00 a.m.

SEASON: Year-round

PEAK SEASON: May 1–September 30

MAX. RV LENGTH: 36 feet

NOTATIONS: Water turned off Nov through Mar. Internet and Wi-Fi access in clubhouse only. 50 amp not available.

RENTAL ACCOMMODATIONS: Rental units available. Trip Points not accepted. Contact resort directly.

DIRECTIONS: From I-95: Culpeper Ex 130B/ Rte 3 W 9 mi to resort on L. Resort is 0.3 mi past Chancellorsville Battlefield Visitors Center. From the W: Rte 3 E 23 mi from Culpeper.



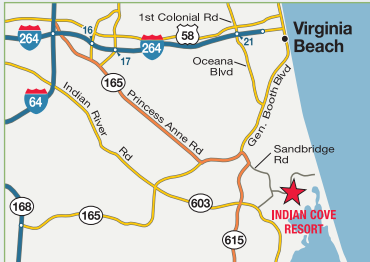
VIRGINIA



## Virginia Beach

### Indian Cove Resort

1053 Sandbridge Road  
Virginia Beach, Virginia 23456  
757-426-2601; fax: 757-721-6029  
gm@indian-cove.com  
indian-cove.com



See page 106 for state map.



RESORT NUMBER: 119

GOOD SAM RATING: 9.5/9\*9.5

DELUXE RESORT

Two minutes from the Atlantic Ocean at Sandbridge Beach, 20 minutes from Virginia Beach. Wooded and open campsites border a freshwater channel leading to the wildlife refuge at Back Bay, with largemouth bass, speckled perch, and channel cat. Nearby: Festival Park, Colonial Williamsburg, Busch Gardens, Outer Banks of North Carolina.

**DIRECTIONS:** From I-64: I-264 E to Ex 17A, Independence Blvd S, bear R. L on Princess Anne Rd. L to 2nd light where road becomes Sandbridge Rd. Approx 3 mi to resort. Sandbridge Rd is a narrow, twisting rural road.

**GPS COORDINATES:** 36.7271°N/-75.9726°W

**RV SITES:** Full: 300 Partial: 0 Dry: 0

**CHECK-IN:** 2:00 p.m.

**CHECK-OUT:** 11:00 a.m.

**SEASON:** Year-round

**MAX. RV LENGTH:** 45 feet

**NOTATIONS:** Additional charges: Park fee \$30/night in Jan and Feb collected in cash or credit card; \$15/night remainder of year. No gas powered golf carts. No pull-through sites. Drive-ups not accepted. Only 1 Friends & Family reservation can be made and member must be staying at resort. All reservations must be made more than 72hrs in advance.

**RENTAL ACCOMMODATIONS:** Rental units available. Trip Points not accepted. Contact resort directly.



## Cheney

### Ponderosa Falls Resort—K/M Resorts of America

7520 South Thomas Mallen Road  
Cheney, Washington 99004  
509-747-9415; fax: 509-459-0148  
ponderosafalls@kmresorts.com  
kmresorts.com



See page 107 for state map.



RESORT NUMBER: 1892

GOOD SAM RATING: 8/8.5\*9

DELUXE RESORT

Nestled among beautiful pines in the foothills of Eastern Washington, this year-round resort offers the very best in amenities and local attractions. It is famous for its style of camping where the fun never ends.

**DIRECTIONS:** 10 minutes W of Spokane. From I-90: Ex 272, S to roundabout by Petro truck stop. Exit roundabout at Aero Rd, you will be going through housing development. At stop sign turn R on Thomas Mallen Rd. Where the road turns to gravel, see our carved rock sign and turn R.

**GPS COORDINATES:** 47.5838°N/-117.5412°W

**ELEVATION:** 2,400 feet

**RV SITES:** Full: 168 Partial: 0 Dry: 0

**CHECK-IN:** 1:00 p.m.

**CHECK-OUT:** 11:00 a.m.

**SEASON:** Year-round

**PEAK SEASON:** April 1–September 30

**MAX. RV LENGTH:** 40 feet

**NOTATIONS:** Additional charges: 30 amp \$3/night, 50 amp \$4/night, cable \$3/night, Wi-Fi \$2/night. Reservations required, drive-ups not accepted.

**RENTAL ACCOMMODATIONS:** Rental units available. Trip Points not accepted. Contact resort directly.



# NETWORK RESORTS

## Chinook

RESORT NUMBER: 1655

GOOD SAM RATING: 5/8.5\*/6

CLASSIC RESORT

### Columbia Shores RV Park— K/M Resorts of America

706 Highway 101  
Chinook, Washington 98614  
360-777-8581; res.: 253-896-4677  
columbiashores@kmresorts.com  
kmresorts.com



See page 107 for state map.



Long Beach peninsula is nine miles away and is a fisherman's paradise. Salmon, sturgeon, albacore, bottom fish, crab and clamming within 15 minutes. Area has one of the largest kite festivals in the world and some of the finest sand beaches anywhere. Nearby Ilwaco offers charter services and great restaurants.

**DIRECTIONS:** The resort is on the N side of Hwy 101 in downtown Chinook. From Olympia, WA: I-5 Ex 104 W. Hwy 101 to Hwy 8 to Elma. Hwy 12 to Aberdeen. Rejoin Hwy 101 S approx 85 mi to Chinook. From Portland, OR: Hwy 30 or Hwy 26 W to Astoria. N across the Astoria Bridge on Hwy 101. Approx 5 mi to Chinook, WA.

**GPS COORDINATES:** 46.269°N/-123.941°W

**RV SITES:** Full: 0 Partial: 53 Dry: 5

**CHECK-IN:** 1:00 p.m.

**CHECK-OUT:** 11:00 a.m.

**SEASON:** Year-round

**MAX. RV LENGTH:** 40 feet

**NOTATIONS:** Additional charges: 30 amp \$3/night, 50 amp \$4/night, cable \$3/night, Wi-Fi \$2/night. Reservations required, drive-ups not accepted. No sewer sites currently available. Members need to come into park with empty tanks.

**RENTAL ACCOMMODATIONS:** Rental units available. Trip Points not accepted. Contact resort directly.



30 amps



pets/  
restrictions



internet  
access



Wi-Fi  
access



rental  
units



recreation  
hall



fishing



beach



tourist  
attraction

## Easton

RESORT NUMBER: 558

GOOD SAM RATING: 6.5/8\*/5.5

DELUXE RESORT

### Lake Easton Resort— Sunrise Resorts

581 Lake Easton Road  
Easton, Washington 98925  
509-656-2255  
lakeeaston@sunriseresorts.com  
sunriseresorts.com



See page 107 for state map.



On the eastern ridge of the Cascade Range, 70 miles from Seattle. Winter activities, while in summer four lakes offer fishing and water skiing. Yakima River offers some of the best fly fishing in Washington. Short drive to mining towns of Cle Elum and Roslyn, Yakima Valley wine country and the alpine town of Leavenworth.

**DIRECTIONS:** From Seattle: E on I-90 to Ex 70. Resort is adjacent to the Fwy, surrounded by Lake Easton State Park.

**GPS COORDINATES:** 47.2469°N/-121.187°W

**ELEVATION:** 2,100 feet

**RV SITES:** Full: 58 Partial: 150 Dry: 0

**CHECK-IN:** Noon

**CHECK-OUT:** Noon

**SEASON:** Year-round

**PEAK SEASON:** June 1–September 15

**MAX. RV LENGTH:** 36 feet

**NOTATIONS:** Rate includes 1 RV, 1 vehicle and 4 people. Limited space for RVs with slide-outs. Sewer access is limited—must arrive with empty tanks or \$25 dump fee. Additional charges: Late check-out and early check-in \$5 plus tax—strictly enforced, resort fee \$3/night, extra person (over 4) \$5/night, small tent on site with RV \$20/night, and add'l charges for cargo trailers, boats, etc. No RVs older than 15 years.

**RENTAL ACCOMMODATIONS:** Rental units available. Trip Points not accepted. Contact resort directly.



30 amps



pull-  
through



laundry



pets/  
restrictions



internet  
access



playground



rental  
units



hot tub



hiking  
trails



horseshoes



recreation  
hall



fishing



outdoor  
pool



game  
room



tourist  
attraction



propane



hot  
showers



gambling  
casino



winter  
sports



## Elma

RESORT NUMBER: 660

GOOD SAM RATING: 9/9\*/9.5

DELUXE RESORT

### Travel Inn Resort— K/M Resorts of America

801 East Main  
Elma, Washington 98541  
360-482-3877; fax: 360-482-1374  
travelinn@kmresorts.com  
kmresorts.com



See page 107 for state map.



At the gateway to ocean and mountain recreation, 30 minutes from coastal beaches. Salmon, tuna, and bottom fishing, clamming and beach combing await you. Rivers and streams have steelhead and trout. Surrounding forests abound in game birds, deer and elk. Just minutes from public golfing and bowling.

**DIRECTIONS:** From I-5: Olympia Ex 104. Hwy 101 N to Hwy 8. W on Hwy 8, 20 mi to 1st Elma Ex/Hwy 12 E. R for 1 block. R 2 blocks. Resort on R.

**GPS COORDINATES:** 47.0095°N/-123.3864°W

**RV SITES:** Full: 130 Partial: 0 Dry: 0

**CHECK-IN:** 1:00 p.m.

**CHECK-OUT:** Noon

**SEASON:** Year-round

**PEAK SEASON:** April 1–September 30

**MAX. RV LENGTH:** 40 feet

**NOTATIONS:** Additional charges: Electric \$4/night, cable \$3/night. Wi-Fi charge based on usage. Reservations required, drive-ups not accepted.



## Hoodsport

RESORT NUMBER: 129

GOOD SAM RATING: 7/8.5\*/8.5

CLASSIC RESORT

### Dow Creek Resort— Sunrise Resorts

2670 North Lake Cushman Road  
Hoodsport, Washington 98548  
360-877-5022  
dowcreek@sunriseresorts.com  
sunriseresorts.com



See page 107 for state map.



97 miles from Seattle at the Olympic Mountains near Hood Canal and Lake Cushman with outdoor activities including hunting, fishing, golf and water skiing. Close to Olympic National Park and Olympic National Forest with the famous Staircase area.

**DIRECTIONS:** I-5 S of Seattle: Ex 104 to Hwy 101 past Shelton to Hoodsport. Cushman Rd/Hwy 119 (L off Hwy 101) 2.7 mi. R into resort after Lake Cushman grocery.

**GPS COORDINATES:** 47.4105°N/-123.1884°W

**ELEVATION:** 500 feet

**RV SITES:** Full: 20 Partial: 45 Dry: 29

**CHECK-IN:** Noon–6:00 p.m.

**CHECK-OUT:** 11:00 a.m.

**SEASON:** Year-round

**MAX. RV LENGTH:** 36 feet

**NOTATIONS:** Rate is for 1 RV, 1 vehicle, 4 people. Limited 50 amp. No sewer Jun 15–Sep 15. Additional charges: 50 amp \$5/night plus tax, late check-out and early check-in \$5/hour plus tax & strictly enforced, resort fee \$3/night, extra vehicle \$5/night, extra person (over 4) \$5/night, small tent onsite with RV \$20/night, extra charges for cargo trailers, boats, etc. Sewer access is limited, arrive with empty tanks or \$25 + tax dump fee. No RVs older than 15 years.

**RENTAL ACCOMMODATIONS:** Rental units available. Trip Points not accepted. Contact resort directly.



# NETWORK RESORTS

## Moses Lake

RESORT NUMBER: 130

GOOD SAM RATING: 9/7.5/7

PREMIER RESORT

### Pier 4 RV Resort—Sunrise Resorts

3400 Sage Road  
Moses Lake, Washington 98837  
509-765-6319  
pier4@sunriseresorts.com  
sunriseresorts.com



See page 107 for state map.



Sunrise-Pier 4 adjoins a city park and Moses Lake. The resort's shoreline, the city park's fine beach and 200-mile shoreline of the lake provide access for lounging, exploring, water skiing, boating, sailing, and fishing. Can four-wheel or bike ride on nearby sand dunes.

**DIRECTIONS:** From Seattle I-90 E: Ex 174. Straight thru stop sign. R on Laguna Dr. Next L to resort. From Spokane on I-90 W: Ex 174. L at stop sign. Over fwy. L to resort.

**GPS COORDINATES:** 47:102°N/-119.3277°W

**RV SITES:** Full: 167 Partial: 29 Dry: 0

**CHECK-IN:** 1:00 p.m.

**CHECK-OUT:** 11:00 a.m.

**SEASON:** Year-round

**PEAK SEASON:** Year-round

**MAX. RV LENGTH:** 34 feet

**NOTATIONS:** Rate is for 1 RV, 1 vehicle and 4 people. Additional charges: 50 amp \$5/night plus tax, mandatory cable TV \$2/night, late check-out and early check-in \$5 plus tax—strictly enforced, resort fee \$3/night, extra person (over 4) \$5/night, small tent onsite \$20/night no more than 6 occupants on site, add'l fee for cargo trailers, boats, etc. Sewer access is limited, must arrive with empty tanks or \$25 dump fee. Open year-round on limited basis. No RVs older than 15 years.

**RENTAL ACCOMMODATIONS:** Rental units available. Trip Points not accepted. Contact resort directly.



## Newport

RESORT NUMBER: 1024

GOOD SAM RATING: 7/10\*/7

DELUXE RESORT

### Old American Kampground—K/M Resorts of America

701 North Newport Avenue  
Newport, Washington 99156  
509-447-3663; fax: 509-447-0679  
oldamerican@kmresorts.com  
kmresorts.com



See page 107 for state map.



On the Washington/Idaho border offering activities for everyone. Fish, boat, water ski and swim in Pend Oreille River. Hike or backpack in mountainous surroundings. Walking distance to Newport for shopping, restaurants and grocery stores. Nearby in winter: cross country skiing, ice skating, snow skiing, snowmobiling.

**DIRECTIONS:** From Spokane WA: I-90, Ex Hwy 2. N 6 mi on Division St. Hwy 2 to Newport for approx 35 mi. Hwy 2 through town toward Sandpoint. L on Newport Ave (McDonalds) to resort driveway. From Sandpoint, ID: Hwy 2 W to Newport, WA. R on Newport Ave (McDonalds) to resort. From Coeur d'Alene, ID: W on I-90 5 mi to Hwy 41, R on Hwy 41 to Newport, WA. L at light. R at McDonalds to resort.

**GPS COORDINATES:** 48:1863°N/-117:0407°W

**ELEVATION:** 3,200 feet

**RV SITES:** Full: 60 Partial: 0 Dry: 0

**CHECK-IN:** 1:00 p.m.

**CHECK-OUT:** 11:00 a.m.


**SEASON:** Year-round

**PEAK SEASON:** April 1–September 30

**MAX. RV LENGTH:** 40 feet

**NOTATIONS:** Reservations required, drive-ups not accepted. Additional charges: 30 amp \$3/night, 50 amp \$4/night, cable \$3/night, Wi-Fi \$2/night.

**RENTAL ACCOMMODATIONS:** Rental units available. Trip Points not accepted. Contact resort directly.





## Nine Mile Falls

RESORT NUMBER: 2175

GOOD SAM RATING: 4/4/5.5


CLASSIC RESORT

### Willow Bay Resort— Advance Resorts of America

6607 Highway 291  
Nine Mile Falls, Washington 99026  
509-276-2350; res.: 800-445-9519  
resort1214@gmail.com  
araresorts.com



See page 107 for state map.



Willow Bay Resort is located on Long Lake. The resort features onsite boat launch, multiple docks, boat storage, clubhouse with HD satellite, hiking trails, boathouse, and laundry facilities. At Willow Bay Resort and Marina swimming, waterskiing, and trophy bass fishing are right in your front yard.

**DIRECTIONS:** I-90 at Spokane take Division Ex 281. Follow 3 mi N to Hwy 291 (W Francis Ave). Turn L and continue approx 20 mi to resort.

**GPS COORDINATES:** 47.8804°N/-117.6571°W

**RV SITES:** Full: 0 Partial: 35 Dry: 0


**CHECK-IN:** 4:00 p.m.

**CHECK-OUT:** 11:00 a.m.

**SEASON:** April 15–November 1

**MAX. RV LENGTH:** 45 feet

**RENTAL ACCOMMODATIONS:** Rental units available. Trip Points not accepted. Contact resort directly.



## Ocean City

RESORT NUMBER: 463

GOOD SAM RATING: 8/8.5/10

PREMIER RESORT

### Ocean Breeze RV Resort— K/M Resorts of America

2428 State Route 109  
Ocean City, Washington 98569  
360-289-0628; fax: 360-289-0394  
oceanbreeze@kmresorts.com  
kmresorts.com



See page 107 for state map.



One of the state's most popular natural recreational areas is the razor clam capital of the world. Closest ocean beach to Everett, Tacoma, and the Seattle area. Surf fishing, horseback riding, oyster picking, and exploring. All this can be enjoyed from the beautiful 165 acres of trees at Ocean Breeze RV Resort.

**DIRECTIONS:** From I-5: W through Olympia. W onto the Aberdeen Fwy. Follow signs through Aberdeen on Hwy 109. 16 mi W of Hoquiam. Pass Hwy 115 turn off, staying on Hwy 109 for 0.7 mi to resort on R.

**GPS COORDINATES:** 47.0551°N/-124.1631°W

**RV SITES:** Full: 0 Partial: 220 Dry: 0

**CHECK-IN:** 1:00 p.m.

**CHECK-OUT:** 11:00 a.m.

**SEASON:** Year-round

**PEAK SEASON:** April 1–September 30

**MAX. RV LENGTH:** 40 feet

**NOTATIONS:** Additional charges: 30 amp \$3/night. Reservations required, drive-ups not accepted.

**RENTAL ACCOMMODATIONS:** Rental units available. Trip Points not accepted. Contact resort directly.



# NETWORK RESORTS

## Othello

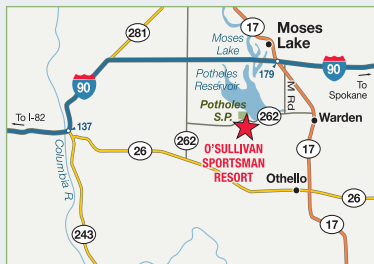
RESORT NUMBER: 774

GOOD SAM RATING: 9/9.5\*/10

DELUXE RESORT

### O'Sullivan Sportsman Resort

6897 Highway 262 Southeast  
Othello, Washington 99344  
509-346-2447  
osullivan@sosmail.us  
osullivansportsmanresort.com



See page 107 for state map.



Located on 23,000-acre Potholes Reservoir, perfect for fun in the sun. Most popular recreational area in Eastern Washington. Summer water sports. Public boat launch located one-quarter mile away at state park. Lakes provide excellent fishing. 18-hole golf course next to resort.

**DIRECTIONS:** From Seattle: I-90 E. Hwy 26 Ex just E of Vantage. Approx 26 mi. L on A St SE/SR 262. Approx 12 mi, resort on R just past Potholes State Park. From Spokane: I-90 W. Hwy 17 Ex at Moses Lake. Turn L. Approx 2 mi. R on M St SE. Approx 11 mi to stop sign. R on O'Sullivan Dam Rd SE/SR 262. Resort on L in 7 mi.

GPS COORDINATES: 46.9702°N/-119.3455°W

RV SITES: Full: 169 Partial: 0 Dry: 0

CHECK-IN: 8:00 a.m.–5:00 p.m.

CHECK-OUT: 11:00 a.m.

SEASON: Year-round

PEAK SEASON: April 1–October 15

MAX. RV LENGTH: 50 feet

**NOTATIONS:** Additional charges: Utility fee (includes Wi-Fi) \$25/night, \$3.50 booking fee, tax. Cancellation fee - 1 night's fee. No golf carts, go-carts, skateboards, mini-bikes or side by sides allowed. Internet access in clubhouse and Wi-Fi access in campground.



## Randle

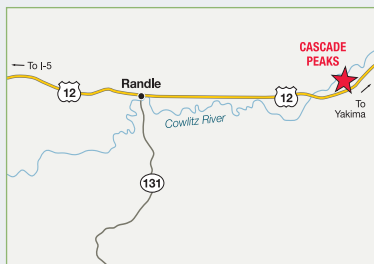
RESORT NUMBER: 1817

GOOD SAM RATING: 8/4/7

DELUXE RESORT

### Cascade Peaks

11519 U.S. Highway 12  
Randle, Washington 98377  
360-494-7931; fax: 360-494-2070  
cascadepeaks@lewiscountymn.com  
cascadepeaks camping.com



See page 107 for state map.



The fun begins between Mt. Rainier, Mt. St. Helens, and Mt. Adams. 120 acres of wilderness beauty, 650 campsites and one-half mile of Cowlitz River frontage. Share your campsite with nature's beauty, deer and elk. Mountain climbing, fishing, hang gliding, guided boat trips, and white water rafting nearby.

**DIRECTIONS:** From Seattle (N) or Portland (S): I-5 Ex 68. E on Hwy 12 approx 58 mi. Resort on L. From Yakima: W on Hwy 12 approx 70 mi. Resort on R.

GPS COORDINATES: 46.5341°N/-121.7779°W

RV SITES: Full: 120 Partial: 300 Dry: 80

CHECK-IN: 9:00 a.m.–9:00 p.m.

CHECK-OUT: 7:00 a.m.–7:00 p.m.

SEASON: Year-round

PEAK SEASON: May 25–September 7

MAX. RV LENGTH: 45 feet

**NOTATIONS:** Additional charges: River view \$10/night, extra guest \$10/night.





## Randle

### Maple Grove Resort— K/M Resorts of America

175 State Route 131  
Randle, Washington 98377  
360-497-2742; res.: 253-896-4677  
maplegrove@kmresorts.com  
kmresorts.com



See page 107 for state map.



RESORT NUMBER: 724

GOOD SAM RATING: 8/8.5\*/9.5

DELUXE RESORT

Adventure is never far with the triangle of Mounts Rainier, St. Helens and Adams around the resort. There are a total of 60 lakes within 40 miles offering salmon, steelhead and trout fishing. Activities include horseback riding, mountain climbing, hang gliding, guided boat trips, whitewater rafting, and scenic flights. Resort has 1,400 feet of frontage on Cowlitz River.

**DIRECTIONS:** From Seattle (N) or Portland (S) I-5: Ex 68. E on Hwy 12 approx 50 mi to Randle. S on Hwy 131. 0.1 mi to resort.

**GPS COORDINATES:** 46.5301°N/-121.9567°W

**RV SITES:** Full: 53 Partial: 146 Dry: 0

**CHECK-IN:** 1:00 p.m.

**CHECK-OUT:** 11:00 a.m.

**SEASON:** Year-round

**PEAK SEASON:** April 1–September 30

**MAX. RV LENGTH:** 40 feet

**NOTATIONS:** Additional charges: 30 amp \$3/night, 50 amp \$4/night, cable \$3/night, Wi-Fi \$2/night. Reservations required, drive-ups not accepted. Poolhouse closed Jan and Feb.

**RENTAL ACCOMMODATIONS:** Rental units available. Trip Points not accepted. Contact resort directly.



## Sequim

### Diamond Point Resort— K/M Resorts of America

294 Industrial Parkway  
Sequim, Washington 98382  
360-681-0590; res.: 253-896-4677  
diamondpoint@kmresorts.com  
kmresorts.com



See page 107 for state map.



RESORT NUMBER: 825

GOOD SAM RATING: 6.5/9\*/8

DELUXE RESORT

Diamond Point is in the Banana Belt of the Pacific Northwest. The resort is nestled between the Olympic Mountains and the Puget Sound, with beautiful views of the Canadian San Juan Islands. Area attractions include beach access, golf, fishing, mountain hiking and gambling at a nearby casino.

**DIRECTIONS:** From Sequim: Hwy 101. E approx 9 mi E of Sequim. Diamond Point Rd NW approx 3.5 mi. L on Industrial Pkwy to resort.

**GPS COORDINATES:** 48.0884°N/-122.9319°W

**RV SITES:** Full: 60 Partial: 7 Dry: 2

**CHECK-IN:** 1:00 p.m.

**CHECK-OUT:** 11:00 a.m.

**SEASON:** Year-round

**PEAK SEASON:** April 1–September 30

**MAX. RV LENGTH:** 35 feet

**NOTATIONS:** Additional charges: 30 amp \$3/night, cable \$3/night, Wi-Fi \$2/night per device, tax 8.6%. Reservations required. Drive-ups not accepted.

**RENTAL ACCOMMODATIONS:** Rental units available. Trip Points not accepted. Contact KM Resorts directly: 253-896-4677.



# NETWORK RESORTS

## Gresham

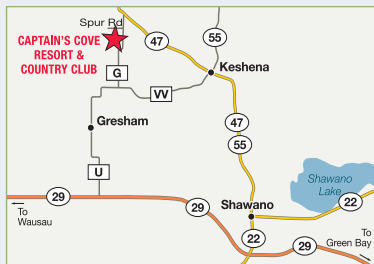
RESORT NUMBER: 768

GOOD SAM RATING: 7.5/8\*/8

DELUXE RESORT

### Captain's Cove Resort and Country Club

N9099 Big Lake Road  
Gresham, Wisconsin 54128  
715-787-3535; fax: 715-787-3517  
captainscove@rocketmail.com  
captainscove.com



See page 108 for state map.



Fill your days and nights with activities. Enjoy this cool, wooded lakeside resort with two sandy beaches and a clubhouse on the water. Relax on the lake which is closed to motorized boats. At night, try your luck at the popular nearby casino.

**DIRECTIONS:** From E at Shawano: Hwy 47/55 N 7.5 mi past Menominee Casino. L on County G for 0.5 mi. R on Spur Rd. 0.7 mi to resort. From the W: Hwy 29 E. L on County U. Past Gresham 2 mi to Big Lake Rd. Go to intersection of Big Lake and Spur Rd.

**GPS COORDINATES:** 44.9215°N/-88.7669°W

**RV SITES:** Full: 50 Partial: 83 Dry: 0

**CHECK-IN:** 10:00 a.m.–3:00 p.m.

**CHECK-OUT:** Noon

**SEASON:** May 14–October 31

**PEAK SEASON:** May 14–September 14

**MAX. RV LENGTH:** 45 feet

**NOTATIONS:** All Coast family & friends reservations staying at resort must be accompanied by Coast member making the reservation. Additional charges: Amenity fee \$5/person. Must prearrange late arrivals with owners. Wi-Fi access in clubhouse. No visitor mail or signing for visitor packages, will not mail parcels for visitors. Post office in Gresham. In Oct, check in hours for Tue & Wed are 10 a.m.–3 p.m. Must check in before 3 p.m.



## Boulder

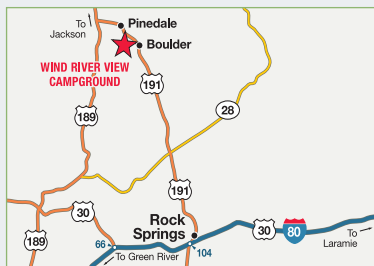
RESORT NUMBER: 896

GOOD SAM RATING: 4.5/6.5\*/6.5

DELUXE RESORT

### Wind River View Campground

8889 Highway 191  
Boulder, Wyoming 82923  
307-537-5453; fax: 307-537-5453  
windriverview@outlook.com  
windriverviewcampground.com



See page 87 for state map.



Wind River View Campground is nestled at the base of the beautiful Wind River Mountain range of Wyoming. The park is about 100 miles south of Jackson Hole, Grand Teton, and Yellowstone Park areas. Numerous lakes and rivers are within a short drive from the park and offer exceptional fishing.

**DIRECTIONS:** From Rock Springs: 90 mi N on Hwy 191. Park on L 1 mi after crossing bridge at Boulder. From Jackson Hole: 90 mi S on Hwy 191. Park on R.

**GPS COORDINATES:** 42.7589°N/-109.7334°W

**ELEVATION:** 7,100 feet

**RV SITES:** Full: 50 Partial: 28 Dry: 0

**CHECK-IN:** 9:00 a.m.–8:00 p.m.

**CHECK-OUT:** 11:00 a.m.

**SEASON:** May 1–October 1

**MAX. RV LENGTH:** 50 feet





## Hamlin

RESORT NUMBER: 2767

GOOD SAM RATING: No ratings available

CLASSIC RESORT

### Northern Lights RV Resort

14125 Highway AB-652  
Hamlin, Alberta T0A 3L0  
780-656-6559  
northernlightsrvresort@gmail.com  
northernlightsrvresort.com



See page 109 for Western Canada map.



Welcome to Northern Lights, a developing membership campground located 1.5 hours NE of Edmonton nestled on a quarter section of treed property. Our sites offer privacy, water, power, fire pits, and picnic tables. Flush toilets and hot showers available. We offer voyager & regular canoe trips to the local lakes & the North Saskatchewan River, bus services to the canoes, local casinos, & tourist attractions. Camp year-round and enjoy nature trails, picnicking, karaoke, pot-luck suppers, pancake breakfast, Frisbee golf, winter sports: ice skating, broom ball, snow shoeing, cross-country skiing, tobogganing, sleigh rides, skidoo-ing, and ice fishing.

**DIRECTIONS:** From Jct of Hwy 857 & Hwy 652: Go 7.6 mi on Hwy 652. Park on R.

**GPS COORDINATES:** 53.97528°N/-111.9655°W

**RV SITES:** Full: 0 Partial: 12 Dry: 72

**CHECK-IN:** 8:00 a.m.

**CHECK-OUT:** Noon

**SEASON:** Year-round

**MAX. RV LENGTH:** 45 feet

**NOTATIONS:** Rates include water and 20/30 amp power. Wi-Fi available around office. Pets must be leashed and not allowed in hot tub area and buildings.



## Rocky Mountain House

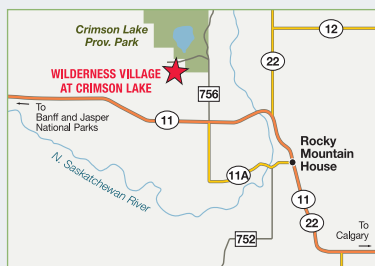
RESORT NUMBER: 4

GOOD SAM RATING: 8/10\*/9

CLASSIC RESORT

### Wilderness Village at Crimson Lake

402034 Range Road 8-1  
Rocky Mountain House, Alberta T4T 1A9  
403-845-2145; fax: 403-845-2146  
information@wildernessvillage.ca  
wildernessvillage.ca



See page 109 for Western Canada map.



Set in secluded wilderness in west central Alberta, NW of Calgary and east of the Canadian Rockies. Resort offers playground, BMX track, ball field, Volleyball & Badminton courts, 2 heated pools, 3 hot tubs, clean showers/washrooms. Mini-Golf (fee required) Enjoy trout fishing in the many lakes and streams, golf at nearby golf courses.

**DIRECTIONS:** Hwy 11 for 6 mi W of Rocky Mountain House, cross N Saskatchewan River to Hwy 756. 3 mi N on Hwy 756 to access shared with Crimson Lake Provincial Park. Resort 0.2 mi on L.

**GPS COORDINATES:** 52.4423°N/-115.0329°W

**ELEVATION:** 3,200 feet

**RV SITES:** Full: 0 Partial: 423 Dry: 0

**CHECK-IN:** 2:00 p.m.

**CHECK-OUT:** 11:00 a.m.

**SEASON:** January 2–December 31

**NOTATIONS:** All Coast Members must pay an additional \$50/night resort fee, plus any add'l service fees, directly to the park at time of check-in. No extensions will be given. No drive-ups accepted. Water and 30 amp only. No day or outside visitors. Your reservation is for one immediate family Parents/Guardians including your dependent children, Maximum 8. Additional charges: 1 tent on site \$25/night, pets, mobile sewer service, add'l vehicle, ATV/boat trailer subject to add'l fees. Office has varied hours, call or email to check hours.

**RENTAL ACCOMMODATIONS:** Rental units available. Trip Points not accepted. Contact resort directly. 5% GST plus 4% hotel levy. Pets permitted for \$20 pet fee/night.



# NETWORK RESORTS

## Ainsworth

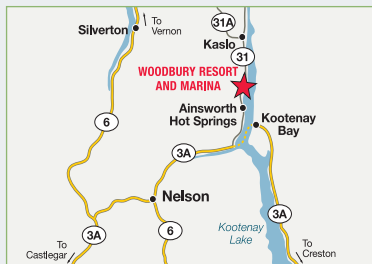
RESORT NUMBER: 491

GOOD SAM RATING: 7.5/6/7

DELUXE RESORT

### Woodbury Resort and Marina

4112 Highway 31  
Ainsworth, British Columbia V0G 1A0  
250-353-7717; res.: 877-353-7717  
woodburyresort@netidea.com  
woodburyresort.com



See page 109 for Western Canada map.



Largest resort in the Kootenay Lakes area, 2.5 miles north of Ainsworth Hot Springs. Full service marina and rental boats. Famous JB's restaurant and pub on site. Lake hosts the over-10-pound Gerrard Rainbow Trout. Nearby are 60 miles of back roads to mountain lakes and old mines. Woodbury Canyon and Kananee Glacier are a few miles from the resort.

**DIRECTIONS:** From Nelson: Rte 3A/31 NE to Balfour. Rte 31 N approx 9 mi to resort on R.

**GPS COORDINATES:** 49.7753°N/-116.9067°W

**RV SITES:** Full: 36 Partial: 30 Dry: 0

**CHECK-IN:** 2:00 p.m.

**CHECK-OUT:** 11:00 a.m.

**SEASON:** Year-round

**PEAK SEASON:** May 26–September 26

**MAX. RV LENGTH:** 40 feet

**NOTATIONS:** Check with park concerning Canadian holidays. Wi-Fi access in campground.

**RENTAL ACCOMMODATIONS:** Rental units available. Trip Points not accepted. Contact resort directly.



30 amps



pull-through



pets/restrictions



internet access



Wi-Fi access



playground



restaurant/snack bar



rental units



fishing



boating



recreation hall



fishing



outdoor pool



beach



tourist attraction



winter sports

## Chemainus

RESORT NUMBER: 2042

GOOD SAM RATING: 8/8/8.5

DELUXE RESORT

### Country Maples RV Resort— Holiday Trails Resorts

9010 Trans Canada Highway  
Chemainus, British Columbia V0R 1K4  
250-246-2078; fax: 250-246-2038  
countrymaples@htr.ca  
holidaytrailsresorts.com



See page 109 for Western Canada map.



Country Maples is located just off the Island Highway approximately 9 miles north of Duncan. Grassy, shaded sites, off highway.

**DIRECTIONS:** From Hwy 1 N: Park is 18 km (11 mi) N of Duncan on L of Hwy. N and follow designated u-turn route at Henry Rd. From Hwy 1 S: 1.5 km (1 mi) past Fuller Lake Motel at Henry Rd. Exit lane allows slowing before park entrance.

**GPS COORDINATES:** 48.8961°N/-123.7148°W

**RV SITES:** Full: 118 Partial: 27 Dry: 0

**CHECK-IN:** Noon

**CHECK-OUT:** 11:00 a.m.

**SEASON:** Year-round

**PEAK SEASON:** May 15–September 15

**MAX. RV LENGTH:** 45 feet

**NOTATIONS:** Please call resort ahead of reservation to prepay all amenity fees. Rate includes 4 adults, 30 amp, full hook-up. Additional charges: Extra person over 5 yrs \$4/night, each pet \$3/night, Wi-Fi \$3/night, 50 amp \$3/night, tax 5%. Drive-ups not accepted. At least seven day advanced reservation required.



50 amps



pull-through



dump station



laundry



pets/restrictions



internet access



Wi-Fi access



playground



recreation hall



outdoor pool



mini golf



gift shop



handicap access



## Compton

### Camping de Compton

24 Chemin de la Station  
Compton, Quebec JOB 1L0  
819-835-5277; fax: 819-835-5304  
info@campingcompton.com  
campingcompton.com



See page 111 for Eastern Canada map.



RESORT NUMBER: 189

GOOD SAM RATING: No ratings available

DELUXE RESORT

Between Sherbrooke and the Vermont border. Located on rolling hills and offers remarkable scenic views for the great pleasure of golfers and cyclists. Nearby: Coaticook Gorge, Massawippi Lake, Saint-Benoit-du-Lac Abby, Mount Megantic Observatory. You will always remember Le Camping de Compton sunset on Mont-Orford.

**DIRECTIONS:** From Montreal: Hwy 10 towards Sherbrooke. Ex 121 towards Coaticook (Rte 55 S). Ex 21 towards Ayer's Cliff. In center of village, follow Rd 208 E to Compton. L on Rd 147 N. L on Chemin de la Station to resort 1,000 ft on L.

**GPS COORDINATES:** 45.243°N/-71.832°W

**RV SITES:** Full: 242 Partial: 45 Dry: 0

**CHECK-IN:** 2:00 p.m.

**CHECK-OUT:** Noon

**SEASON:** April 15–October 18

**MAX. RV LENGTH:** 50 feet

**NOTATIONS:** Additional charges: Electric fee \$4/night, VIP site \$5/night, internet access \$5/24 hours, taxes.



50 amps



pull-through



dump station



laundry



pets/restrictions



internet access



Wi-Fi access



playground



picnic tables



fishing



shuffleboard



hiking trails



horseshoes



group activities



recreation hall



outdoor pool



basketball



volleyball



golf



tourist attraction



shopping



hot showers



fire rings



firewood



ice

## El Golfo de Santa Clara

RESORT NUMBER: 1598

GOOD SAM RATING: No ratings available

CLASSIC RESORT

### El Golfo RV Resort— Colorado River Adventures

Los Cinco Amigos Del Golf, Clara S.A. de C.V.  
El Golfo de Santa Clara, Sonora 83401  
760-663-4941; res.: 760-663-4968  
robinj@cramember.com  
coloradoriveradventures.com



See page 112 for Mexico map.



Located on the Sea of Cortez 70 miles south of Yuma, AZ, with miles of pristine white sand beach, tidepools and breathtaking area views. A fishing village with charter fishing available, great shrimp and just a few restaurants in town. Say hello to Teresa when you visit the famous El Capitan restaurant located right next door. For off-road enthusiasts El Golfo boasts sand dunes comparable to Glamis.

**DIRECTIONS:** From Yuma go 22 mi S following signs to San Luis Rio Colorado. Travel thru Rita to El Golfo. 70 mi from San Luis Rio Colorado to El Golfo de Santa Clara.

**GPS COORDINATES:** 31.67663°N/-114.48814°W

**RV SITES:** Full: 165 Partial: 0 Dry: 0

**CHECK-IN:** 8:00 a.m.

**CHECK-OUT:** 3:00 p.m.

**SEASON:** Year-round

**MAX. RV LENGTH:** 40 feet

**NOTATIONS:** Check U.S. State Department guidelines concerning travel to Sonora, Mexico. Additional charges: Resort fee \$3/night. Drive-ups not accepted.



30 amps



laundry



pets/restrictions



hot tub



shuffleboard



recreation hall



fishing



outdoor pool



basketball



beach



volleyball



golf



game room

**gs** Tire & Wheel Protection

# Why pay \$500\* for a flat tire when you can pay \$0?

Stay ready for the road ahead.

- Repairs and replacement for tires and wheels.
- Nationwide coverage.
- No deductible and unlimited claims.



Call or scan  
to get **limited-  
time offers**  
1.877.606.5201

\*According to Tire Rescue the average selling price across all RV classed tires is \$500 per tire.

Plan benefits apply to one household vehicle. See the Tire & Wheel Protection contract for benefits, limitations, and exclusions. Benefits are available 7 days after the purchase date. Coverage is subject to validations and is not applicable to pre-existing conditions. Auto coverage available for Class 1 vehicles.



# Good Neighbor Parks

Good Neighbor Parks provide additional quality locations across North America where you can stay at a discount when using your Coast to Coast membership. Good Neighbor Parks are located in 40 states and 11 Canadian Provinces.

UNITED STATES					
ALABAMA	170	MISSOURI	194	VERMONT	236
ALASKA	170	MONTANA	195	WASHINGTON	236
ARIZONA	170	NEBRASKA	197	WISCONSIN	240
ARKANSAS	175	NEVADA	198	WYOMING	240
CALIFORNIA	177	NEW HAMPSHIRE	200		
COLORADO	179	NEW MEXICO	200	<b>CANADA</b>	
CONNECTICUT	179	NEW YORK	202	ALBERTA	241
FLORIDA	180	NORTH CAROLINA	202	BRITISH COLUMBIA	242
GEORGIA	184	NORTH DAKOTA	206	MANITOBA	242
IDAHO	187	OHIO	207	NEW BRUNSWICK	243
ILLINOIS	189	OKLAHOMA	208	NEWFOUNDLAND/ LABRADOR	243
INDIANA	189	OREGON	209	NOVA SCOTIA	243
IOWA	191	PENNSYLVANIA	211	ONTARIO	244
KANSAS	192	SOUTH CAROLINA	211	PRINCE EDWARD ISLAND	248
KENTUCKY	192	SOUTH DAKOTA	213	QUÉBEC	249
MAINE	194	TENNESSEE	215	SASKATCHEWAN	250
MASSACHUSETTS	194	TEXAS	219	YUKON	250
MINNESOTA	194	UTAH	234		



# GOOD NEIGHBOR PARKS

ALABAMA

## ALABAMA

### Gulf Shores

#### Gulf Shores RV Resort

18717 Barefoot Way  
Gulf Shores, Alabama 36542  
251-244-1015  
gulfshores@rvcoutdoors.com  
rvcoutdoors.com/gulf-shores-rv-resort  
**RESORT NUMBER:** 2849

**GOOD SAM RATING:** 10/10\*/9.5

**DIRECTIONS:** From Jct AL 59 & CR 6: Go 2 mi W on CR 6, then 0.5 mi E on Gulf Stream Lp, then 1000 feet E on Barefoot Way. Park on L.

**GPS COORDINATES:**  
30.30896°N/-87.70829°W

**NOTATIONS:** Check-in: 2:00 p.m. Check-out: 11:00 a.m. 2025 Coast discount 10%. Rate includes 4 people per site, full hook-ups. Additional charges: Add'l adult \$8, add'l child \$6, tax 7%. Max. RV length: 45 feet. Open: Year-round.

**STATE MAP:** See page 78.



### Talladega

#### Talladega Creekside Resort

760 Lake Whitland Drive  
Talladega, Alabama 35160  
256-362-9053  
info@talladegacreekside.com  
talladegacreekside.com

**RESORT NUMBER:** 2064

**GOOD SAM RATING:** 3/10/7

**DIRECTIONS:** From E or W I-20: Ex 173/ Eastaboga. S to CR 5. 4 mi to Lake Whitland Rd on L. From Hwy 21 in Talladega: N on Eastaboga Rd 5 mi and R on Lake Whitland Rd.

**GPS COORDINATES:** 33.5261°N/-86.0398°W  
**NOTATIONS:** Check-in: 3:00 p.m.-7:00 p.m. Check-out: Noon. Special Coast member discount rate for 30 and 50 amp sites, includes full hook-ups. Coast rate not avail NASCAR race weeks. Call if arriving later than 7 p.m. Rental units available. Contact resort directly. Max. RV length: 45 feet. Open: Year-round.  
**STATE MAP:** See page 78.



## ALASKA

### Glennallen

#### Northern Nights Campground & RV Park

Mile Post 188.7 Glenn Highway  
Glennallen, Alaska 99588  
907-822-3199  
info@northernnightscampground.com  
northernnightscampground.com  
**RESORT NUMBER:** 2589

**GOOD SAM RATING:** No ratings available

**DIRECTIONS:** From Jct Glenn Hwy & Richardson Hwy: Go W 600 yds on Glenn Hwy. Park on R.

**GPS COORDINATES:**  
62.10794°N/-145.4864°W

**NOTATIONS:** Check-in: 1:00 p.m. Check-out: Noon. Special Coast discount avail May and Aug. Rate includes 2 adults per site. Additional charges: Tax. Max. RV length: 45 feet. Open: May 15-September 15.  
**STATE MAP:** See page 79.



### Kenai

#### Diamond M Ranch Resort

48500 Diamond M Ranch Road  
Kenai, Alaska 99611  
907-283-9424  
stay@diamondmrv.com  
diamondmranchresort.com  
**RESORT NUMBER:** 2595

**GOOD SAM RATING:** No ratings available

**DIRECTIONS:** From Jct of Sterling Hwy (in Soldotna) & Kalifornsky Beach Rd, W 5.5 mi on Kalifornsky Beach Rd. Park on R.

**GPS COORDINATES:**  
60.51505°N/-151.19067°W

**NOTATIONS:** Check-in: 1:00 p.m. Check-out: 11:00 a.m. Special Coast discount avail May, Jun, Aug & Sep. Rate includes 2 adults per site, full hook-ups. Additional charges: Tax. Max. RV length: 100 feet. Open: Year-round.  
**STATE MAP:** See page 79.



### Valdez

#### Eagle's Rest RV Park & Cabins

139 East Pioneer  
Valdez, Alaska 99686  
800-553-7275  
info@eaglesrestrv.com  
eaglesrestrv.com

**RESORT NUMBER:** 2588

**GOOD SAM RATING:** No ratings available

**DIRECTIONS:** From Jct of Richardson Hwy & Pioneer Dr, W 50 ft on Pioneer Dr. Park on R.

**GPS COORDINATES:**  
61.05965°N/-146.20763°W

**NOTATIONS:** Check-in: 1:00 p.m. Check-out: Noon. Special Coast discount avail May and Aug only. Rate includes 2 adults per site, full hook-ups. Additional charges: Tax. Max. RV length: 60 feet. Open: May 12-September 15.  
**STATE MAP:** See page 79.



## ARIZONA

### Apache Junction

#### Carefree Manor RV Resort

1615 North Delaware Drive Space 57  
Apache Junction, Arizona 85120  
480-982-4008  
info@carefreerv.net  
carefreerv.net

**RESORT NUMBER:** 1450

**GOOD SAM RATING:** No ratings available

**DIRECTIONS:** From Hwy 60: N on Ironwood Dr 3 mi to Teepee St. W on Teepee to Delaware. Resort on R.

**GPS COORDINATES:** 33.4297°N/-111.5698°W

**NOTATIONS:** Check-in: 9:00 a.m.-4:00 p.m. Check-out: 11:00 a.m. Special Coast member discount rate avail year round. Rate includes 2 people, 30/50 amp, full hook-up, tax. Additional charges: Utilities \$5/night. Applicable sales tax 11.1%. Lots are 30 ft x 50 ft. Max. RV length: 42 feet. Open: April 1-December 31.

**STATE MAP:** See page 80.



### Apache Junction

#### VIP RV Resort & Storage

401 South Ironwood Drive  
Apache Junction, Arizona 85120  
480-983-0847  
manager@viprvresort.com  
viprvresort.com

**RESORT NUMBER:** 2737

**GOOD SAM RATING:** 9/10\*/9.5

**DIRECTIONS:** From Jct of US Hwy 60 & Ironwood Dr (Ex 195), N 1.8 mi on Ironwood Dr. Park on R.

**GPS COORDINATES:**  
33.41203°N/-111.56219°W

**NOTATIONS:** Check-in: Noon. Check-out: 11:00 a.m. 2025 Coast rate \$54.00. Discount avail 4/1 through 9/30. Rate includes 2 adults and full hook-ups. Max. RV length: 45 feet. Open: Year-round.

**STATE MAP:** See page 80.



### Benson

#### Butterfield RV Resort & Observatory

251 South Ocotillo Avenue  
Benson, Arizona 85602  
520-586-4400  
info@rv-resort.com  
rv-resort.com

**RESORT NUMBER:** 2677

**GOOD SAM RATING:** 10/9.5\*/9.5

**DIRECTIONS:** From Jct of I-10 & Ocotillo Ave (Ex 304), go S 0.6 mi on Ocotillo Ave/past Safeway shopping center to 3rd entrance on (L).

**GPS COORDINATES:**  
31.9672°N/-110.30677°W

**ELEVATION:** 3,580 feet

**NOTATIONS:** Check-in: 1:00 p.m. Check-out: 11:00 a.m. 2025 Coast rate \$40.50 - \$54/night. Rate includes 2 adults, full hook-ups. Additional charges: Add'l person \$5/night. Max. RV length: 45 feet. Open: Year-round.

**STATE MAP:** See page 80.





## Black Canyon City

### Black Canyon Campground

19600 East St. Joseph Road  
Black Canyon City, Arizona 85324  
844-562-5314

bcccampground@yahoo.com  
blackcanyoncampground.com

**RESORT NUMBER:** 2482

**GOOD SAM RATING:** 8.5/9\*/8.5

**DIRECTIONS:** From Jct of I-17 & Ex 242: N 0.5 mi on East Frntg Rd, campground on R.

**GPS COORDINATES:**

34.05976°N/-112.14213°W

**NOTATIONS:** Check-in: 3:00 p.m. Check-out: 10:00 a.m. Special 20% discount rate for Coast members avail Jul 4-Sep 1. Rate includes 2 adults per site, full hook-up, Wi-Fi, cable TV. Additional charges: Security deposit \$60, tax 6.035%. Max. RV length: 60 feet. Open: July 4-September 1.

**STATE MAP:** See page 80.



## Black Canyon City

### Black Canyon Ranch RV Resort

33900 South Old Black Canyon Highway  
Black Canyon City, Arizona 85324  
623-374-9800; fax: 623-374-9801

stay@blackcanyonranchrv.com

blackcanyonranchrv.com

**RESORT NUMBER:** 2275

**GOOD SAM RATING:** 10/9.5\*/10

**DIRECTIONS:** 25 mi N of Phoenix. Only 1 mi from either Ex 242 or Ex 244 off I-17. From Nbd I-17 Ex 242: Turn L over Fwy, turn R, follow 1 mi, resort on L. From Sbd I-17 Ex 244: Go straight 1 mi, resort on R.

**GPS COORDINATES:**

34.07178°N/-112.15338°W

**ELEVATION:** 2,200 feet

**NOTATIONS:** Check-in: Noon. Check-out: 11:00 a.m. 2025 Coast member rate 15% off good for up to 6 nights, avail Apr 1-Oct 31 only. Units must be self-contained. Drive-ups accepted. Max. RV length: 45 feet. Open: Year-round.

**STATE MAP:** See page 80.



## Bullhead City

### Colorado River Oasis Resort

1641 Highway 95  
Bullhead City, Arizona 86442  
928-763-4385

info@coloradoriveroasis.com

coloradoriveroasis.com

**RESORT NUMBER:** 2698

**GOOD SAM RATING:** 10/10\*/9.5

**DIRECTIONS:** From Jct of Hwy 95 & Bullhead City Pkwy (Laughlin Bridge), S 3.4 mi on Hwy 95. Park on R.

**GPS COORDINATES:**

35.12665°N/-114.57882°W

**NOTATIONS:** Check-in: Noon. Check-out: 11:00 a.m. 2025 Coast rate \$49.50 - \$58.50/night. Rate includes 2 adults, full hook-ups. Additional charges: Tax 10.6%. Max. RV length: 45 feet. Open: Year-round.

**STATE MAP:** See page 80.



## Camp Verde

### Verde Ranch RV Resort

1105 North Dreamcatcher Drive  
Camp Verde, Arizona 86322

928-567-7126; res.: 928-224-9470

vrinfo@crmmgmt.com

campspot.com/book/verderanchrvresort

**RESORT NUMBER:** 2407

**GOOD SAM RATING:** 10/10\*/10

**DIRECTIONS:** From Jct I-17 & Hwy 260 (Ex 287): Go 0.5 mi N on Hwy 260. Ex at 1st roundabout. Go 300 ft E on N Dreamcatcher Dr. Park on L.

**GPS COORDINATES:**

34.58443°N/-111.88563°W

**NOTATIONS:** Check-in: 2:00 p.m. Check-out: 11:00 a.m. Coast member rate 25% off nightly rate for back-in and deluxe RV sites, 3 nights max. Discount avail May-Dec excluding holiday weekends. Rate includes 2 adults per site, full hook-up, Wi-Fi, cable. Additional charges: \$5 booking fee, tax 12.975%. Use code COAST when booking online. Discount not avail Jan-Apr and holiday weekends. Max. RV length: 54 feet. Open: Year-round.

**STATE MAP:** See page 80.



## Clarkdale

### Rain Spirit RV Resort

551 South Broadway  
Clarkdale, Arizona 86324

928-202-3230

rainspiritrv@yahoo.com

rainspiritrvresort.com

**RESORT NUMBER:** 2628

**GOOD SAM RATING:** 10/10\*/9.5

**DIRECTIONS:** From Jct Hwy 89A & S Main St: Go 3.5 mi NW on S Main/S Broadway St. Park on R.

**GPS COORDINATES:**

34.76376°N/-112.0423°W

**ELEVATION:** 3,545 feet

**NOTATIONS:** Check-in: Noon. Check-out: Noon. 2025 Coast rate \$62.00 or \$55.60 with discount. Rate includes 2 adults and full hook-ups. Additional charges: Tax 11.83%. Max. RV length: 62 feet. Open: Year-round.

**STATE MAP:** See page 80.



## Duncan

### Valley View RV Park & MH Community

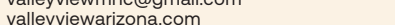
441 Corral Road

Duncan, Arizona 85534

928-687-1541

valleyviewmh@gmail.com

valleyviewarizona.com



**RESORT NUMBER:** 2669

**GOOD SAM RATING:** 9/7/7

**DIRECTIONS:** From Jct US 191 & State Hwy 75 (N of Duncan and York from 3 Way): Go 2.25 mi S on Hwy 75. Park on R.

**GPS COORDINATES:**

32.92401°N/-109.20236°W

**NOTATIONS:** Check-in: 2:00 p.m. Check-out: 11:00 a.m. 2025 Coast rate \$27. Rate includes 2 adults. Additional fees may apply. Max. RV length: 45 feet. Open: Year-round.

**STATE MAP:** See page 80.



## Ehrenberg

### Arizona Oasis RV Resort

50238 Ehrenberg-Parker Highway  
Ehrenberg, Arizona 85334

928-923-8230; fax: 928-923-7113

reservations@arizonaoasis.com

arizonaoasis.com

**RESORT NUMBER:** 1843

**GOOD SAM RATING:** 9.5/9/10

**DIRECTIONS:** From I-10: Ex 1. N 0.5 mi to Ehrenberg Rd. L, resort 3 blocks on R.

**GPS COORDINATES:** 33.606°N/-114.5238°W

**NOTATIONS:** Check-in: Noon. Check-out: 11:00 a.m. Special discount rate for Coast members. Rate includes 6 people. Additional charges: Extra vehicle \$5/night, tax 7.7%. No drive-ups Dec, Jan & Feb. Rentals units available. Contact resort directly. Max. RV length: 65 feet. Open: Year-round.

**STATE MAP:** See page 80.



## Flagstaff

### Flagstaff RV Park

7101 North Highway 89

Flagstaff, Arizona 86004

928-526-4977

flagstaffrvpark@gmail.com

flagstaffrvpark.com

**RESORT NUMBER:** 2631

**GOOD SAM RATING:** 8/NA/8

**DIRECTIONS:** From Jct of I-40 & Ex 201, NW 0.4 mi on Country Club Dr to US-89N, NE 1.7 mi on US-89N. Park on L.

**GPS COORDINATES:**

35.24121°N/-111.56984°W

**ELEVATION:** 6,965 feet

**NOTATIONS:** Check-in: 1:00 p.m. Check-out: 11:00 a.m. Special Coast member discount 10%. Rate includes 2 adults. Max. RV length: 40 feet. Open: Year-round.

**STATE MAP:** See page 80.



# GOOD NEIGHBOR PARKS

## Fredonia

### Kaibab Paiute Tribal RV Park

2 North Pipe Spring Road  
Fredonia, Arizona 86022  
928-643-6601  
rvpark@kaibabpaiute-nsn.gov  
kaibabpaiute-nsn.gov

**RESORT NUMBER:** 2635

**GOOD SAM RATING:** 7.5/10\*/8.5

**DIRECTIONS:** From Jct of US AZ 389 (Pratt St) & N Pipe Spring Rd: Go 0.5 mi N on N Pipe Spring Rd. Park on R.

**GPS COORDINATES:**

36.8671°N/-112.73605°W

**ELEVATION:** 4,981 feet

**NOTATIONS:** Check-in: All day. Check-out: All day. Special Coast member discount 10% for first 3 nights. Rate includes 2 adults and full hook-ups. Max. RV length: 60 feet. Open: Year-round.

**STATE MAP:** See page 80.



## Golden Valley

### Tradewinds RV Park

152 South Emery Park Road  
Golden Valley, Arizona 86413  
928-565-5115  
info@tradewindsrvpark.com  
tradewindsrvpark.com

**RESORT NUMBER:** 2624

**GOOD SAM RATING:** 8/9.5\*/9

**DIRECTIONS:** From Jct of I-40 & US 93 (Ex 48), W 3.5 mi on US 93 to AZ 68, W 9.8 mi to S Emery Park Rd, S 300 ft. Park on L.

**GPS COORDINATES:**

35.22449°N/-114.29342°W

**ELEVATION:** 2,805 feet

**NOTATIONS:** Check-in: 1:00 p.m. Check-out: 11:00 a.m. 2025 Coast rate \$36. Rate includes 2 adults and full hook-ups. Additional charges: Tax 5.67%. Max. RV length: 45 feet. Open: Year-round.

**STATE MAP:** See page 80.



## Huachuca

### Tombstone Territories RV Park

2111 East Highway 82  
Huachuca, Arizona 85616  
520-457-2584; res.: 877-316-6714  
info@tombstoneterritories.com  
tombstoneterritories.com

**RESORT NUMBER:** 2279

**GOOD SAM RATING:** 8.5/10/10

**DIRECTIONS:** Located on the N side of Hwy 82 between mi posts 59 & 60. From I-10: Ex 302, S on Hwy 90 for 19 mi. L (E) on Hwy 82 for 8 mi. From Sierra Vista: N on Hwy 90. Turn R (E) on Hwy 82 for 8 mi. From Tombstone: N on Hwy 80. Turn L (W) on Hwy 82 for 10 mi. From Benson: S on Hwy 80. Turn R (W) on Hwy 82 for 10 mi.

**GPS COORDINATES:**

31.72107°N/-110.22435°W

**ELEVATION:** 4,000 feet

**NOTATIONS:** Check-in: 1:00 p.m. Check-out: 11:00 a.m. Coast member discount 25% for up to 5 days available May 1 - Nov 30. Rate includes 2 people. Electricity metered at all sites. Additional charges: Extra person and dogs \$2/night, electricity metered at all sites. Drive-ups accepted. Max. RV length: Unlimited. Open: Year-round.

**STATE MAP:** See page 80.



## Kingman

### Zuni Village RV Park

2840 Airway Avenue  
Kingman, Arizona 86409  
866-887-9864  
info@zunirvpark.com  
zunirvpark.com

**RESORT NUMBER:** 2728

**GOOD SAM RATING:** 8/9.5\*/8

**DIRECTIONS:** From Jct of I-40 & US 66 (Andy Devine Ave/Ex 53), NE 0.6 mi on US 66 to Airway Ave, W 0.6 mi. Park on L.

**GPS COORDINATES:**

35.22506°N/-114.0138°W

**NOTATIONS:** Check-in: Noon. Check-out: Noon. 2025 Coast rate \$45/night. Rate includes 2 adults and full hook-ups. Additional charges: Tax 12%. Max. RV length: 45 feet. Open: Year-round.

**STATE MAP:** See page 80.



## Lake Havasu City

### Campbell Cove RV Resort

1523 Industrial Boulevard  
Lake Havasu City, Arizona 86403  
928-854-7200  
rvpi@campbellcovervresort.com  
campbellcovervresort.com

**RESORT NUMBER:** 2611

**GOOD SAM RATING:** 10/9.5\*/8.5


**DIRECTIONS:** From Jct of AZ 95 & Industrial Blvd: Go 0.5 mi W on Industrial Blvd. Park on R.

**GPS COORDINATES:**

34.49477°N/-114.35602°W

**NOTATIONS:** Check-in: 1:00 p.m. Check-out: Noon. 2025 Coast discount 10%. Rate includes 2 adults, full hook-ups. Additional charges: Tax 7.85%. Max. RV length: 45 feet. Open: Year-round.

**STATE MAP:** See page 80.



## Meadview

### Meadview RV Park & Cozy Cabins

28100 North Pierce Ferry Road  
Meadview, Arizona 86444  
928-564-2662  
rvpark@citilink.net  
rv-park.com

**RESORT NUMBER:** 2637

**GOOD SAM RATING:** 7/8\*/8.5

**DIRECTIONS:** From Jct of US 93 & milepost 42/Pierce Ferry Rd, go E 34.5 mi on Pierce Ferry Rd. Park on R.

**GPS COORDINATES:**

35.94115°N/-114.08596°W

**ELEVATION:** 3,494 feet

**NOTATIONS:** Check-in: 11:00 a.m. Check-out: 11:00 a.m. 2023 Coast rate \$29.70 - \$32.40. Rate includes 2 adults and full hook-ups. Additional charges: Tax 5.5%. Max. RV length: 45 feet. Open: Year-round.

**STATE MAP:** See page 80.



## Mesa

### Mesa Sunset RV Resort

9252 East Broadway Road  
Mesa, Arizona 85208  
480-984-6731  
mesasunset@cobblestoneassets.com  
mesasunsetrvresort.com

**RESORT NUMBER:** 2450

**GOOD SAM RATING:** 9.5/10\*/9

**DIRECTIONS:** From Jct of US Hwy 60 & Ellsworth Rd (Ex 191): N 1.5 mi on Ellsworth Rd to Broadway Rd, E 500 ft. Resort on L.

**GPS COORDINATES:**

33.40834°N/-111.63074°W

**NOTATIONS:** Check-in: 1:00 p.m. Check-out: 11:00 a.m. Special discount rate for Coast members. Max. RV length: 40 feet. Open: April 1-September 30.

**STATE MAP:** See page 80.



## Mesa

### Palm Gardens MHC & RV Park

2929 East Main Street  
Mesa, Arizona 85213  
480-832-0290  
palmgardensoffice@gmail.com  
palmgardensonline.com

**RESORT NUMBER:** 2729

**GOOD SAM RATING:** 9/9\*/9

**DIRECTIONS:** From Jct of US-60 & Gilbert St (Ex 132): Go N on Gilbert St for 2 mi, turn E onto E Main for 1.1 mi. Park on R.

**GPS COORDINATES:**

33.41471°N/-111.76896°W

**NOTATIONS:** Check-in: Noon. Check-out: 11:00 a.m. 2025 Coast rate \$45/night. Rate includes 2 adults and full hook-ups. Max. RV length: 45 feet. Open: Year-round.

**STATE MAP:** See page 80.





## Mohave Valley

### Moon River RV Resort

1325 Boundary Cone Road  
(Bullhead City AZ/Laughlin NV area)  
Mohave Valley, Arizona 86440  
928-788-6666; fax: 928-768-9681  
info@moonriverresort.com  
moonriverresort.com

**RESORT NUMBER:** 2236

**GOOD SAM RATING:** 8.5/8.5\*/8

**DIRECTIONS:** From Jct of Hwy 95 & Boundary Cone Rd: W to resort in 200 yds. From SR 68 & Hwy 95 (Laughlin Bridge): S 15.2 mi on Hwy 95 to Boundary Cone Rd. GPS users please call.

**GPS COORDINATES:**

34.9685°N/-114.6035°W

**NOTATIONS:** Check-in: 1:00 p.m. Check-out: Noon. Special discount rate for Coast members. Free Wi-Fi. Additional charges (cash only): Extra adult \$5/night, add'l child \$3/night, pets \$5/night, electric \$6/night, tax 5.78%. Max. RV length: 45 feet. Open: May 1–October 31.

**STATE MAP:** See page 80.



## Page

### Antelope Point Marina RV Park

537 Marina Parkway  
Page, Arizona 86040  
928-645-5900  
jschebesta@apmlp.com  
antelopepointlakepowell.com

**RESORT NUMBER:** 2633

**GOOD SAM RATING:** 8/9\*/9

**DIRECTIONS:** From Jct of Coppermine Rd & AZ 98E: Go 2.25 mi E on AZ 98E, then 4.75 mi N on Indian Rte 222, then 0.5 mi E on Marina Pkwy. Park on L.

**GPS COORDINATES:**

36.96222°N/-111.43234°W

**NOTATIONS:** Check-in: 1:00 p.m. Check-out: 11:00 a.m. 2025 Coast rate \$65 to \$72. Rate includes 2 adults and full hook-ups. Additional charges: Tax 12.9%. Max. RV length: 45 feet. Open: Year-round.

**STATE MAP:** See page 80.



## Page

### Page Lake Powell Campground

849 South Coppermine Road  
Page, Arizona 86040  
928-645-3374  
cgmanager@pagecampground.com  
pagelakepowellcampground.com

**RESORT NUMBER:** 2553

**GOOD SAM RATING:** 8.5/9\*/9

**DIRECTIONS:** From Jct of Hwy 89 & AZ 98 E, go E 2.6 mi on AZ 98 E to Coppermine Rd/N 20, then N 0.7 mi on Coppermine Rd. Park on R.

**GPS COORDINATES:**

36.90156°N/-111.45299°W

**ELEVATION:** 4,300 feet

**NOTATIONS:** Check-in: Noon. Check-out:

11:00 a.m. Special Coast member 20% discount avail Nov-Jan. Rate includes 2 adults per site, full hook-ups. Additional charges: Tax 9.9%. Max. RV length: 40 feet. Open: Year-round.

**STATE MAP:** See page 80.



## Payson

### Payson Campground & RV Resort

808 AZ Highway 260  
Payson, Arizona 85549  
928-472-2267  
info@paysoncampground.com  
paysoncampground.com

**RESORT NUMBER:** 2761

**GOOD SAM RATING:** 9/10\*/9.5

**DIRECTIONS:** From Jct of Hwy 87 & Hwy 260, go E 0.7 mi on Hwy 260 (L).

**GPS COORDINATES:**

34.24354°N/-111.31039°W

**NOTATIONS:** Check-in: 1:00 p.m. Check-out: 11:00 a.m. 2025 Coast rate of \$49.50–\$57.60/night. Rate includes 2 adults and full hook-ups. Max. RV length: 45 feet. Open: Year-round.

**STATE MAP:** See page 80.



## Phoenix

### Phoenix Metro RV Park

22701 North Black Canyon Highway  
Phoenix, Arizona 85027  
623-582-0390  
info@phoenixmetrorvpark.com  
phoenixmetrorvpark.com

**RESORT NUMBER:** 2696

**GOOD SAM RATING:** 9.5/10\*/9.5

**DIRECTIONS:** From Jct of 101 & I-17: Go 1 mi N on I-17 to Deer Valley Rd/Rose Garden (Ex 215), then 0.7 mi N on N Black Canyon Hwy/E Frontage Rd. Park on R.

**GPS COORDINATES:**

33.69343°N/-112.11235°W

**NOTATIONS:** Check-in: Noon. Check-out: 11:00 a.m. 2025 Coast rate \$49.50 – \$58.50/night. Rate includes 2 adults, full hook-ups. Additional charges: Pets \$1/night. Max. RV length: 42 feet. Open: Year-round.

**STATE MAP:** See page 80.



## Phoenix

### Pioneer RV Resort

36408 North Black Canyon Highway  
Phoenix, Arizona 85086  
800-658-5895  
pioneerllc@gmail.com  
arizonarvresorts.com

**RESORT NUMBER:** 2607

**GOOD SAM RATING:** 8.5/9\*/9

**DIRECTIONS:** From Jct of I-17 & Pioneer Rd Ex 225, NW 0.3 mi on Pioneer Rd. Park on L.

**GPS COORDINATES:**

33.82114°N/-112.1469°W

**NOTATIONS:** Check-in: 1:00 p.m. Check-out: Noon. 2025 Coast rate \$39.55. Rate includes 2 adults and full hook-ups. Additional charges: Tax 7.25%. Max. RV length: 45 feet. Open: Year-round.

**STATE MAP:** See page 80.



## Quartzsite

### 88 Shades RV Park

575 West Main Street  
Quartzsite, Arizona 85346  
928-927-6336; res.: 800-457-4392  
88shadesrvpark@gmail.com  
88shadesquartzsitervpark.com

**RESORT NUMBER:** 2598

**GOOD SAM RATING:** 8.5/8/7.5

**DIRECTIONS:** From Jct of I-10 & Bus Loop 10 (Ex 17), NE 0.75 mi on Bus Loop 10 (R); or From Jct of US-95/Hwy 95 & Bus Loop 10, W 0.5 mi on Bus Loop 10. Park on L.

**GPS COORDINATES:**

33.6641°N/-114.22579°W

**NOTATIONS:** Check-in: 1:00 p.m. Check-out: Noon. 2025 Coast rate \$31.55. Rate includes 2 adults per site, full hook-ups. Additional charges: Tax 21.1%. Max. RV length: 45 feet. Open: Year-round.

**STATE MAP:** See page 80.



## Quartzsite

### Quail Run RV Park

918 North Central Boulevard  
Quartzsite, Arizona 85346  
928-927-8810  
info@quailrv.com  
quailrv.com

**RESORT NUMBER:** 2496

**GOOD SAM RATING:** 9/10\*/9.5

**DIRECTIONS:** From Jct of I-10 & Quartzsite Blvd (Ex 17), N 0.2 mi on Quartzsite Blvd to Bus Loop 10, E 1.4 mi on Bus Loop 10 to Central Blvd, N 0.9 mi on L.

**GPS COORDINATES:**

33.67998°N/-114.21742°W

**NOTATIONS:** Check-in: 1:00 p.m. Check-out: 11:00 a.m. Special 20% discount rate for Coast members. No discount avail Jan 1-31. Rate includes 2 adults per site, full hook-ups, Wi-Fi. Additional charges: Tax 13.2%. Max. RV length: 80 feet. Open: Year-round.

**STATE MAP:** See page 80.



## Quartzsite

### The Scenic Road RV Park

480 North Central Boulevard  
Quartzsite, Arizona 85346  
928-927-6443

info@thescenicroad.com  
thescenicroad.com

**RESORT NUMBER:** 2497

**GOOD SAM RATING:** 8/8.5\*/8.5

**DIRECTIONS:** From Jct of Bus. I-10 & AZ 95/N. Central Blvd, N 0.3 mi on AZ 95/N. Central Blvd, park on L.

**GPS COORDINATES:**

33.67459°N/-114.21806°W

**NOTATIONS:** Check-in: 1:00 p.m. Check-out: 11:00 a.m. Special 20% discount rate for Coast members. No avail Jan 2-31. Rate includes 2 adults per site, full hook-ups, Wi-Fi. Additional charges: Tax 13.2%. Max. RV length: 65 feet. Open: February 1-April 30; October 1-January 1.

**STATE MAP:** See page 80.



## Salome

### 3 Dreamers RV Park

54000 Highway 60  
Salome, Arizona 85348  
928-859-4145; fax: 928-859-3044  
info@dreamersrvpark.com

**dreamersrvpark.com**

**RESORT NUMBER:** 2181

**GOOD SAM RATING:** 7/8\*/8

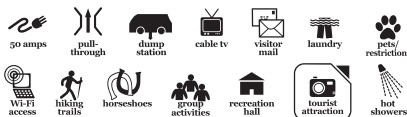
**DIRECTIONS:** From Jct of I-10 & Hwy 60E (Ex 31): Go NE 11.1 mi on Hwy 60, at MP 42.5, park on R. Wbnd: From Jct of I-10 & Ex 45 (Vicksburg Rd): Go N 7 mi on Vicksburg Rd to Hwy 60, SW 3 mi, park on L. Do not use address for GPS.

**GPS COORDINATES:**

33.70647°N/-113.82067°W

**NOTATIONS:** Check-in: Noon. Check-out: 11:00 a.m. Special Coast member discount rate includes 2 adults per site, full hook-ups. Additional charges: Add'l person \$4/night, dump station fee \$5/night, tax 7.7%. Discount available Feb 1-Dec 31 only. Max. RV length: 120 feet. Open: Year-round.

**STATE MAP:** See page 80.



## Show Low

### GreatSky CampRanch

7863 White Mountain Lake Road  
Show Low, Arizona 85901  
602-943-6141

greatskycampbranch@gmail.com  
greatskycampbranch.com

**RESORT NUMBER:** 2630

**GOOD SAM RATING:** No ratings available

**DIRECTIONS:** From Jct US E Hwy 60 & AZ SR 77: Go 7.25 mi N on AZ SR 77, then 1 mi E on White Mountain Lake Rd. Park on R.

**GPS COORDINATES:**

34.35831°N/-110.03678°W

**ELEVATION:** 6,174 feet

**NOTATIONS:** Check-in: 2:00 p.m. Check-out: 1:00 p.m. 2025 Coast Member rate \$63 to \$84.60. Rate includes 2 adults and full hook-ups. Max. RV length: 40 feet. Open: Year-round.

**STATE MAP:** See page 80.



## St David

### Apache Mobile Home and RV Park

79 North Apache Trail  
St David, Arizona 85630  
520-720-4634; fax: 520-720-9408

apachemobilepark@gmail.com  
apachemobilepark.com

**RESORT NUMBER:** 2402

**GOOD SAM RATING:** 7.5/UI/7.5

**DIRECTIONS:** From Jct I-10 (Ex 303) & Hwy 80: Go 6.5 mi SE on Hwy 80. Park on L.

**GPS COORDINATES:**

31.90576°N/-110.22724°W

**NOTATIONS:** Check-in: 1:00 p.m. Check-out: 11:00 a.m. Coast discount 20% off nightly rate. Current rates are \$40 plus tax for 30 amp single lot or \$55 plus tax for 50 amp double lot. Rate includes 2 adults, full hook-up, free Wi-Fi in clubhouse and office, and trash service. Additional charges: Tax 6.05%. Max. RV length: 45 feet. Open: Year-round.

**STATE MAP:** See page 80.



## Topock

### Route 66 Golden Shores RV Park

13021 Waterreed Way  
Topock, Arizona 86436  
928-788-1001

mgr@goldenshores.info

route66goldenshores.com

**RESORT NUMBER:** 2501

**GOOD SAM RATING:** 7/8.5\*/8.5

**DIRECTIONS:** From Jct of I-40 & Oatman/Topock Hwy (Ex 1): Go 5 mi N on Oatman/Topock Hwy, then 0.75 mi W on Powell Lake Rd, park on L.

**GPS COORDINATES:**

34.77838°N/-114.49193°W

**NOTATIONS:** Check-in: 1:00 p.m. Check-out: 11:00 a.m. Special 20% discount rate for Coast members. Rate includes 2 adults, max 6 children per site, full hook-up. Additional charges: Tax 5.725%. Max. RV length: 45 feet. Open: April 1-November 1.

**STATE MAP:** See page 80.



## Tucson

### Crazy Horse RV Campgrounds

6660 South Craycroft Road  
Tucson, Arizona 85756  
800-279-6279; fax: 520-664-0761

crazyhorservpark@gmail.com

crazyhorservcampgrounds.com

**RESORT NUMBER:** 2398

**GOOD SAM RATING:** 9.5/9\*/9

**DIRECTIONS:** From Jct of I-10 & Craycroft Rd (Ex 268): Take Frontage Rd to Craycroft Rd, N 0.25 mi on Craycroft Rd, park on L.

**GPS COORDINATES:**

32.13072°N/-110.87533°W

**NOTATIONS:** Check-in: 1:00 p.m. Check-out: 11:00 a.m. Special 10% discount rate for Coast members (\$38 - \$42). Rate includes 2

adults at an uncovered site, 1 RV, 1 vehicle, full hook-up, 30 or 50 amp. Additional charges: Extra adult \$4/night, add'l vehicle \$4/night. Basic cable TV unavailable, currently being upgraded. Coast rate avail year-round. Max. RV length: 40 feet. Open: Year-round.

**STATE MAP:** See page 80.



## Willcox

### Sagebrush RV Park

200 West Lewis Street  
Willcox, Arizona 85643

520-384-2872

sagebrushrvpark@gmail.com  
sagebrushrvpark.com

**RESORT NUMBER:** 1201

**GOOD SAM RATING:** 7/UI/6

**DIRECTIONS:** From I-10 W: Ex 344/Bus I-10 through town to last business on R leaving town. From I-10 E: Ex 336/Bus I-10. 3 mi to 1st business on L entering town.

**GPS COORDINATES:**

32.2441°N/-109.8392°W

**NOTATIONS:** Check-in: 24 hours. Check-out: 1:00 p.m. Special discount rate for Coast members. Rate includes 1-4 people, full hook-up, free Wi-Fi. Large and level sites. Additional charges: 50 amp \$3/night, city & county tax. Max. RV length: Unlimited. Open: Year-round.

**STATE MAP:** See page 80.



## Williams

### Canyon Motel & RV Park

1900 East Rodeo Road/Route 66  
Williams, Arizona 86046

928-635-9371; res.: 928-635-9571

info@thecanyonmotel.com

thecanyonmotel.com

**RESORT NUMBER:** 2727

**GOOD SAM RATING:** 9/9\*/9

**DIRECTIONS:** From Jct I-140 & AZ 64/Historic Rte 66: Go 1 mi SW on AZ 64/Historic Rte 66, then 150 feet N on Rodeo Rd, then 400 feet N on Historic Rte 66/Rodeo Rd (E).

**GPS COORDINATES:**

35.25829°N/-112.17111°W

**NOTATIONS:** Check-in: Noon. Check-out: 11:00 a.m. 2025 Coast rate \$45/night. Rate includes 2 adults and full hook-ups. Additional charges: Tax 11.4%. Max. RV length: 45 feet. Open: Year-round.

**STATE MAP:** See page 80.



## Yuma

### Blue Sky Estates/RV Resort

10247 South Frontage Road  
Yuma, Arizona 85365

928-342-1444; res.: 877-367-5220

managerbluesky@yahoo.com

blueskyyuma.com

**RESORT NUMBER:** 2276

**GOOD SAM RATING:** 9.5/9.5\*/9.5

**DIRECTIONS:** Wbnd on I-8: Ex 12, make a L, turn R on S Frontage Rd. Approx 0.75 mi on L with Western landscape in front. Ebnd on I-8: Ex 12, make a R, turn R on S Frontage Rd.



Approx 0.75 mi on L. From Hwy 95 Sbd from Quartzite: L on S Ave 11 E, approx 1 mi, R on S Frontage Rd, approx 0.75 mi on L.

#### GPS COORDINATES:

32.67013°N/-114.45633°W

**NOTATIONS:** Check-in: 1:00 p.m. Check-out: 11:00 a.m. Special Coast member discount rate based on RV length. Additional charges: Each person over 2 \$4/night, 2nd pet \$1/night. Drive-ups accepted. Max. RV length: 40 feet. Open: Year-round.

**STATE MAP:** See page 80.



## Yuma

### Bonita Mesa RV Resort

9400 North Frontage Road  
Yuma, Arizona 85365  
928-342-2999  
info@bonitamesa.com  
bonitamesa.com

**RESORT NUMBER:** 2451

**GOOD SAM RATING:** 10/10\*10

**DIRECTIONS:** From Jct of I-8 & Ex 12 (Fortuna Rd): N on Fortuna Rd to Frontage Rd, W 1.5 mi. Resort on R.

#### GPS COORDINATES:

32.67159°N/-114.47103°W

**NOTATIONS:** Check-in: 9:00 a.m. Check-out: Noon. 2024 Coast rate \$44 avail May 1-Sep 30, current rate \$55/night. Additional charges: Tax. Max. RV length: 45 feet. Open: May 1–September 30.

**STATE MAP:** See page 80.



## Yuma

### Caravan Oasis Resort

10500 North Frontage Road  
Yuma, Arizona 85365  
928-342-1480  
contact@caravanoasisresort.com  
caravanoasisrv.com

**RESORT NUMBER:** 2318

**GOOD SAM RATING:** 9/9\*9

**DIRECTIONS:** From Jct I-8 at Ex 12 (Fortuna Rd): N on Fortuna Rd to Frontage Rd, W 0.2 mi. Resort on R.

#### GPS COORDINATES:

32.67127°N/-114.44962°W

**NOTATIONS:** Check-in: 11:00 a.m. Check-out: 11:00 a.m. Special discount rate for Coast members. Additional charges: Extra adult \$5/night, tax 7%. No tents. Max. RV length: 40 feet. Open: Year-round.

**STATE MAP:** See page 80.



## Yuma

### Shady Acres MH & RV Park

1340 West 3rd Street  
Yuma, Arizona 85364  
928-783-9431  
shadyacresleasing@westernm.com  
www.shadyacresyuma.com

**RESORT NUMBER:** 2958

**GOOD SAM RATING:** 8.5/8.5\*7.5

**DIRECTIONS:** From Jct of I-8 & 4th Ave (Exit 172 in CA), S 0.7 mi on 4th Ave to W 3rd St, W 7 mi. Park on R.

#### GPS COORDINATES:

32.72367°N/-114.63605°W

**NOTATIONS:** Check-in: 2:00 p.m. Check-out: 11:00 a.m. 2025 Coast discount 10%. Rate includes 2 adults per site, full hook-ups. Max. RV length: 40 feet. Open: Year-round.

**STATE MAP:** See page 80.



## Yuma

### Shangri-La RV Resort

10498 North Frontage Road  
Yuma, Arizona 85365  
928-342-9123  
frontdesk@shangrilarv.com  
shangrilarv.com

**RESORT NUMBER:** 2746

**GOOD SAM RATING:** 10/10\*8.5

**DIRECTIONS:** From Jct of I-8 & Ex 12 (Fortuna Rd), N on Fortuna Rd. No Frontage Rd, W 0.4 mi. Park on R. Note: Do not use GPS.

#### GPS COORDINATES:

32.67127°N/-114.4505°W

**NOTATIONS:** Check-in: 1:00 p.m. Check-out: 11:00 a.m. 2025 Coast discount summer rate \$42.19, winter rate \$53.78. Rate includes 2 adults and full hook-ups. Additional fees: Add'l person \$4/night. Maximum 2 pets allowed. Max. RV length: 45 feet. Open: Year-round.

**STATE MAP:** See page 80.



## Yuma

### Sundance RV Resort

13502 North Frontage Road  
Yuma, Arizona 85367  
888-940-8989; fax: 928-305-3510  
stormh@cal-am.com  
cal-am.com/resorts

**RESORT NUMBER:** 2248

**GOOD SAM RATING:** 9.5/10\*9.5

**DIRECTIONS:** E of Yuma on I-8, Ex 14, turn E on I-8 Frontage Rd on N side of I-8, 0.5 mi to resort on L.

**GPS COORDINATES:** 32.6691°N/-114.403°W

**ELEVATION:** 141 feet

**NOTATIONS:** Check-in: Noon. Check-out: 11:00 a.m. Special discount rate for Coast members. Drive-ups not accepted. Max. RV length: 38 feet. Open: Year-round.

**STATE MAP:** See page 80.



## Yuma

### Villa Alameda RV Resort

3547 South Avenue Southeast  
Yuma, Arizona 85365  
928-344-8081  
stay@villaalamedarvresort.com  
villaalamedarvresort.com

**RESORT NUMBER:** 2640

**GOOD SAM RATING:** 10/10\*10

**DIRECTIONS:** From Jct of I-8 & Ave 3E (Ex 3), Go 1.25 mi S on Ave 3E, then 2 mi E on 32nd St (Bus 8), then 0.5 mi S on Ave 5E. Park on L; or From Jct of I-8 & Araby Rd (Ex 7), Go 0.5 mi S on Araby Rd, then 1.5 mi W on 32nd St (Bus 8), then 0.5 mi S on Ave 5E. Park on L.

#### GPS COORDINATES:

32.6628°N/-114.54618°W

**NOTATIONS:** Check-in: 1:00 p.m. Check-out: 11:00 a.m. 2025 Coast rate \$39.60. Rate includes 2 adults and full hook-ups. Max. RV length: 45 feet. Open: Year-round.

**STATE MAP:** See page 80.



## Yuma

### Westwind RV & Golf Resort

9797 South Frontage Road  
Yuma, Arizona 85366  
928-342-2992  
resort@westwindenterprises.com  
westwindrvgolfresort.com

**RESORT NUMBER:** 2647

**GOOD SAM RATING:** 9.5/9.5\*10

**DIRECTIONS:** From Jct of I-8 & Fortuna Rd (Ex 12), S 50 ft on Fortuna Rd to S Frontage Rd, W 1 mi. Park on L.

#### GPS COORDINATES:

32.66957°N/-114.46294°W

**NOTATIONS:** Check-in: Noon. Check-out: 11:00 a.m. 2025 Coast rate \$67.50. Rate includes 2 adults and full hook-ups. Max. RV length: 45 feet. Open: Year-round.

**STATE MAP:** See page 80.



## ARKANSAS

## Cave Springs

### The Creeks Golf & RV Resort

1499 South Main Street  
Cave Springs, Arkansas 72718  
479-248-1000  
thecreeksrv@gmail.com  
nwarvresort.com

**RESORT NUMBER:** 2994

**GOOD SAM RATING:** 8.5/9.5\*10

**DIRECTIONS:** From jct of I-49 (exit 77) & St Hwy 612: Go 3.5 mi W on St Hwy 612, then 1.5 mi N on St Hwy 112. Park on L.

#### GPS COORDINATES:

36.24545°N/-94.23905°W

**NOTATIONS:** Check-in: 2:00 p.m. Check-out: Noon. 2026 Coast discount 10%. Rate includes 2 adults per site, full hook-ups. Additional charges: Tax 11.25%. Max. RV length: 45 feet. Open: Year-round.

**STATE MAP:** See page 81.



# GOOD NEIGHBOR PARKS

## Cotter

### NEW Denton Ferry RV Park & Cabin Rental

740 Denton Ferry Road  
Cotter, Arkansas 72626  
870-425-3333  
dentonferryrv@gmail.com  
www.dentonferryrv.com  
**RESORT NUMBER:** 2992  
**GOOD SAM RATING:** 9/9.5\*/9.5  
**DIRECTIONS:** From jct of Hwy 62/412 & Denton Ferry Rd: Go 0.5 mi N on Denton Ferry Rd. Park on L  
**GPS COORDINATES:** 36.29259°N/-92.52139°W  
**NOTATIONS:** Check-in: 1:00 p.m. Check-out: Noon. 2026 Coast discount 10%. Rate includes 2 adults per site, full hook-ups. Additional charges: Tax 11.5%. Max. RV length: 45 feet. Open: Year-round.  
**STATE MAP:** See page 81.



## Fort Smith

### NEW Riverfront RV Resort

1701 Riverfront Drive  
Fort Smith, Arkansas 72901  
479-300-8100  
manager@fortsmithriverfrontrvresort.com  
fortsmithriverfrontrvresort.com  
**RESORT NUMBER:** 2976  
**GOOD SAM RATING:** 10/10\*/9.5  
**DIRECTIONS:** From jct I-40 & US-64 (exit 325): Go 6 mi E on US-64 then, 500 feet N on 3rd S. then 500 feet W on N 'B' S, then 1 mi N on Riverfront Dr. Park on L.  
**GPS COORDINATES:** 35.40754°N/-94.42041°W  
**NOTATIONS:** Check-in: 11:00 a.m. Check-out: 1:00 p.m. 2026 Coast discount 10%. Rates include 2 adults. Additional charge: Tax 14%. Max. RV length: 45 feet. Open: Year-round.  
**STATE MAP:** See page 81.



## Gentry

### NEW Rustic Ridge

13776 Taylor Orchard Road  
Gentry, Arkansas 72761  
479-777-8897  
staff@rusticridgeretreat.org  
www.rusticridgeretreat.org  
**RESORT NUMBER:** 2993  
**GOOD SAM RATING:** 8/9.5\*/9  
**DIRECTIONS:** From jct Hwy 12 & US 59: Go 1.25 mi S on US 59, then 1 mi SW on Dawn Hill East Rd, then 1 mi N on Marion Lee Rd, then 1.75 mi S on Taylor Orchard Rd. Park on L.  
**GPS COORDINATES:** 36.23031°N/-94.5263°W  
**NOTATIONS:** Check-in: 1:00 p.m. Check-out: 11:00 a.m. 2026 Coast discount 10%. Rate includes 2 adults per site, full hook-ups. Additional charges: Tax 9.5%. Max. RV length: 45 feet. Open: Year-round.  
**STATE MAP:** See page 81.



## Hot Springs

### Catherine's Landing

1700 Shady Grove Road  
Hot Springs, Arkansas 71901  
501-262-2550  
catherineslanding@rvcooutdoors.com  
rvcooutdoors.com/catherines-landing  
**RESORT NUMBER:** 2847  
**GOOD SAM RATING:** 10/10\*/10  
**DIRECTIONS:** From Jct US 270 (Ex 7) & AR 128: Go 0.25 mi W on AR 128, then 1.75 mi SE on Shady Grove Rd (Do not use GPS). Park on R.  
**GPS COORDINATES:** 34.45161°N/-93.00056°W  
**NOTATIONS:** Check-in: 1:00 p.m. Check-out: 11:00 a.m. 2025 Coast discount 10%. Rate includes 2 people per site, full hook-ups. Additional charges: Add'l adult \$5, add'l child \$3, tax 10%. Max. RV length: 120 feet. Open: Year-round.  
**STATE MAP:** See page 81.



## Judsonia

### NEW Red River RV Park


416 CW Road  
Judsonia, Arkansas 72081  
501-729-0937  
info@rrrvpark.com  
rrrvpark.com  
**RESORT NUMBER:** 2977  
**GOOD SAM RATING:** 7.5/8.5\*/9  
**DIRECTIONS:** From Jct. US 167 and CW Road (exit 48): Go E 0.25 mi on CW Road. Park on R.  
**GPS COORDINATES:** 35.2672°N/-91.6715°W  
**NOTATIONS:** Check-in: Noon. Check-out: Noon. 2026 Coast discount 10%. Rate includes 2 adults per site, full hook-ups. Additional charges: Tax 9.125%. Max. RV length: 65 feet. Open: Year-round.  
**STATE MAP:** See page 81.



## Lake Hamilton

### NEW Leisure Landing RV Park

201 Broadview Drive  
Lake Hamilton, Arkansas 71913  
501-525-3289  
info@leisurelandingrvpark.com  
www.leisurelandingrvpark.com  
**RESORT NUMBER:** 2970  
**GOOD SAM RATING:** 8/9.5\*/8.5  
**DIRECTIONS:** From jct Hwy 7 & Hwy 290: Go 1000 feet E on Hwy 290, then 500 feet NE on Broadview Dr. Park on L  
**GPS COORDINATES:** 34.4144°N/-93.0891°W  
**NOTATIONS:** Check-in: 1:00 p.m. Check-out: 11:00 a.m. 2026 Coast discount 10%. Rate



includes 2 adults per site, full hook-ups. Additional charges: Tax 10%. Max. RV length: 45 feet. Open: Year-round.  
**STATE MAP:** See page 81.



## Lake Village

### Pecan Grove RV Park

3768 Highway 82 & 65 South  
Lake Village, Arkansas 71653  
870-265-3005  
info@pecangrove.net  
turnoninn.com  
**RESORT NUMBER:** 2524  
**GOOD SAM RATING:** 8/9.5\*/9.5  
**DIRECTIONS:** Sbnd: From Jct of US 65 & US 82 (in Lake Village), S 2.7 mi on US 65 & US 82 (R); or Nbd: From Jct US 65 & US 82, 1.7 mi on US 65 & US 82. Park on L.  
**GPS COORDINATES:** 26.31095°N/-98.23727°W  
**NOTATIONS:** Check-in: 3:00 p.m. Check-out: 11:00 a.m. Special Coast member 20% discount on daily rate from Jun 1-Mar 1. Rate includes 2 adults per site, full hook-ups. Additional charges: Tax 12%. Max. RV length: 45 feet. Open: Year-round.  
**STATE MAP:** See page 81.



## Springdale

### NEW Blue Springs RV Park

20530 Blue Springs Road  
Springdale, Arkansas 72764  
479-487-2997  
info@bluespringsrvpark.com  
https://www.bluespringsrvpark.com/  
**RESORT NUMBER:** 2991  
**GOOD SAM RATING:** 9.5/10\*/8  
**DIRECTIONS:** From jct US-412 & AR-265: Go 2 mi N on AR-265, then 3.75 mi E on Blue Springs Rd. Park on L  
**GPS COORDINATES:** 36.16944°N/-94.00465°W  
**NOTATIONS:** Check-in: 3:00 p.m. Check-out: Noon. 2026 Coast discount 10%. Rate includes 2 adults per site, full hook-ups. Additional charges: Tax 9.75%. Max. RV length: 45 feet. Open: Year-round.  
**STATE MAP:** See page 81.



## Van Buren

### NEW Overland RV Park

1716 1/2 Fayetteville Highway  
Van Buren, Arkansas 72956  
479-471-5474  
overlandparksbygg@gmail.com  
**RESORT NUMBER:** 2975  
**GOOD SAM RATING:** 7/8.5\*/6  
**DIRECTIONS:** From jct of I-40 (exit 5) & SR-59: Go 0.25 mi S on SR-59, then 500 feet E on unnamed Access Rd (past shell station). Park on E.





**GPS COORDINATES:**

35.46071°N/-94.35335°W

**NOTATIONS:** Check-in: 3:00 p.m. Check-out: Noon. 2026 Coast discount 10%. Rates include 2 adults. Additional charge: Tax 10%. Max. RV length: 40 feet. Open: Year-round.  
**STATE MAP:** See page 81.

**Vilonia****NEW Ohana Celebration Park**

45 Lester Flatt Drive  
 Vilonia, Arkansas 72173  
 501-436-9453  
 reservations@ohanapark.com  
 www.ohanapark.com

**RESORT NUMBER:** 2971**GOOD SAM RATING:** 8/8\*/8

**DIRECTIONS:** From Jct US 64 & Hwy 107: Go 2 mi S on Hwy 107, then 2.5 mi E on Otto Rd, then 0.5 mi S on Lester Flatt Dr

**GPS COORDINATES:** 35.023°N/-92.21131°W

**NOTATIONS:** Check-in: 3:00 p.m. Check-out: 1:00 p.m. 2026 Coast discount 10%. Rate includes 2 adults per site, full hook-ups. Additional charges: Tax 7%. Max. RV length: 55 feet. Open: Year-round.  
**STATE MAP:** See page 81.

**CALIFORNIA****Boron****Arabian RV Oasis**

12401 Boron Avenue  
 Boron, California 93516  
 760-762-5008  
 micelfm@yahoo.com  
 goodsam.com/campgrounds-rv-parks/  
 details?cgid=201620132

**RESORT NUMBER:** 2758**GOOD SAM RATING:** 5.5/7/5.5

**DIRECTIONS:** From Hwy 58 & Boron Ave (Ex 199): Go 0.25 mi S on Boron Ave (R)

**GPS COORDINATES:**

35.00483°N/-117.65024°W

**ELEVATION:** 2,550 feet

**NOTATIONS:** Check-in: 1:00 p.m. Check-out: 11:00 a.m. Coast discount 10%. Rate includes 2 adults and full hook-ups. Max. RV length: 40 feet. Open: Year-round.  
**STATE MAP:** See page 82.

**Coalinga****Almond Tree Oasis RV Park**

41191 South Glenn Avenue  
 Coalinga, California 93210  
 559-935-0711  
 manager@almondtreeoasispark.com  
 almondtreeoasispark.com

**RESORT NUMBER:** 2499**GOOD SAM RATING:** 9.5/8.5\*/8

**DIRECTIONS:** From Jct I-5 & Jayne Ave (Ex

325): Go 0.25 mi W on Jayne Ave, then 0.1 mi S on Glenn Ave, park on R.

**GPS COORDINATES:**

36.13492°N/-120.1647°W

**NOTATIONS:** Check-in: Noon. Check-out: 11:00 a.m. Special 25% discount rate for Coast members avail year round for up to 7 nights. Rate includes 2 adults per site, full hook-up, Wi-Fi. Additional charges: Online booking fee \$2.50, tax 7.975%. Check-in iPad kiosk. Max. RV length: 45 feet. Open: Year-round.  
**STATE MAP:** See page 82.

**Coarsegold****Yosemite RV Resort**

34094 Highway 41  
 Coarsegold, California 93614  
 559-343-2821  
 yosemite@rvccoutdoors.com  
 rvccoutdoors.com/yosemite-rv-resort

**RESORT NUMBER:** 2854**GOOD SAM RATING:** 8/8.5/8.5

**DIRECTIONS:** From Jct of Pony Express Ln & Hwy 41: Go 2 mi S on Hwy 41. Park on R.

**GPS COORDINATES:**

37.24491°N/-119.70679°W

**NOTATIONS:** Check-in: 1:00 p.m. Check-out: 11:00 a.m. 2025 Coast discount 10%. Rate includes 4 people per site, full hook-ups. Additional charges: Pets \$35, tax 11%. Max. RV length: 50 feet. Open: Year-round.  
**STATE MAP:** See page 82.

**Desert Hot Springs****Paradise RV Park**

17989 Corkill Road  
 Desert Hot Springs, California 92241  
 760-990-7024

paradiservpark1@gmail.com

paradiservpark.net

**RESORT NUMBER:** 2919**GOOD SAM RATING:** 9.5/10\*/10

**DIRECTIONS:** From Jct I-10 & Hwy 62: Go 0.75 mi N on Hwy 62, then 9 mi E on Dillon Rd, then 0.5 mi S on Corkill Rd. Park on R.

**GPS COORDINATES:**

33.91835°N/-116.44265°W

**NOTATIONS:** Check-in: 3:00 p.m. Check-out: 11:00 a.m. 2025 Coast discount 10%. Rate includes 2 adults per site, full hook-ups. Additional charges: Tax 13%. Max. RV length: 45 feet. Open: Year-round.  
**STATE MAP:** See page 82.

**Eureka****Coastal Pines RV Park**

2600 6th Street  
 Eureka, California 95501  
 707-443-2222  
 coastalpinesmgr@pacificacompanies.com  
 coastalpinesrvpark.com

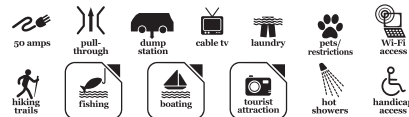
**RESORT NUMBER:** 2902**GOOD SAM RATING:** 6.5/10\*/7

**DIRECTIONS:** N-bnd: From Jct of Hwy 101 & V St (in Eureka), N 0.1 mi on US-101 to next Ex (unmarked), E 0.1 mi on unmarked Ex & thru Circle K (N) S-bnd: From Jct of Hwy 101 & V St (in Eureka), E 0.1 mi on V St to US-101, N 0.1 mi on US-101 to next Ex (unmarked), E 0.1 mi on unmarked Ex & thru Circle K (N).

**GPS COORDINATES:**

40.80363°N/-124.14343°W

**NOTATIONS:** Check-in: 1:00 p.m. Check-out: 11:00 a.m. 2025 Coast discount 10%. Rate includes 2 adults per site, full hook-ups. Additional charges: Tax 12%. Max. RV length: 45 feet. Open: Year-round.  
**STATE MAP:** See page 82.

**Jacumba Hot Springs****DeAnza Springs Resort**

1951 Carrizo Gorge Road  
 Jacumba Hot Springs, California 91934  
 619-766-4301  
 luke@deanzasprings.com  
 deanzasprings.com

**RESORT NUMBER:** 2765**GOOD SAM RATING:** 8/8/8.5

**DIRECTIONS:** From Jct Old Hwy 80 & I-8: Go 3 mi W on I-8, then 2 mi NW on Carrizo Gorge Rd (E).

**GPS COORDINATES:**

32.65476°N/-116.18327°W

**NOTATIONS:** Check-in: 3:00 p.m. Check-out: 11:00 a.m. Coast discount 20% Nov-Feb, and 10% Mar-Oct. Rate includes 6 guests and full hook-ups. Additional charges: Add'l adult \$25/night. Max. RV length: 45 feet. Open: Year-round.  
**STATE MAP:** See page 82.

**Julian****Stagecoach Trails Horse Camp**

7878 Great Southern Overland Stage Road of 1849  
 Julian, California 92036  
 760-765-3765  
 frontdesk@stagecoachtrails.com  
 stagecoachtrails.com

**RESORT NUMBER:** 2766**GOOD SAM RATING:** 8/7.5/8.5

**DIRECTIONS:** From Jct of Hwy 78 & Hwy S-2 (E of Julian), S 4 mi on Hwy S-2 (R).

**GPS COORDINATES:**

33.06029°N/-116.42482°W

**NOTATIONS:** Check-in: Noon. Check-out: Noon. Coast discount 15%. Rate includes 4 adults and full hook-ups. Additional charges: Add'l adult \$10/night, add'l vehicle \$10/night, tax 8%. Max. RV length: 45 feet. Open: Year-round.  
**STATE MAP:** See page 82.



# GOOD NEIGHBOR PARKS

## Klamath

### Klamath Camper Corral

18151 Highway 101  
Klamath, California 95548  
707-482-5741  
host@klamathcampercorral.org  
klamathcampercorral.org  
**RESORT NUMBER:** 2900  
**GOOD SAM RATING:** 8.5/9\*/9.5  
**DIRECTIONS:** From Jct of US-101 & Terwer Valley Rd/SR-169 Ex 769, Ex to W side. Park on L.  
**GPS COORDINATES:**  
41.52276°N/-124.03567°W  
**NOTATIONS:** Check-in: 1:00 p.m. Check-out: 11:00 a.m. 2025 Coast discount 10%. Rate includes 2 adults per site, full hook-ups. Additional charges: Add'l person \$5, add'l vehicle \$5/day, tax 10.5%. Max. RV length: 45 feet. Open: Year-round.  
**STATE MAP:** See page 82.



## Lake Isabella

### Lake Isabella RV Resort

11936 Highway 178  
Lake Isabella, California 93240  
760-379-2046; fax: 760-379-1873  
jenny@lakeisabellarv.com  
lakeisabellarvresort.com  
**RESORT NUMBER:** 2278  
**GOOD SAM RATING:** 7.5/6.5/6  
**DIRECTIONS:** From Jct of Hwy 178 and Hwy 155: Go 6 mi E on Hwy 178 (Mt. Mesa). Resort on R.  
**GPS COORDINATES:**  
35.64353°N/-118.41383°W  
**ELEVATION:** 2,600 feet  
**NOTATIONS:** Check-in: Noon. Check-out: 11:00 a.m. Drive-ups not accepted. Max. RV length: 45 feet. Open: Year-round.  
**STATE MAP:** See page 82.



## Lemon Cove

### Lemon Cove Village RV Park

32075 Sierra Drive  
Lemon Cove, California 93244  
559-370-4152  
info@lemoncovevillagervpark.com  
lemoncovevillagervpark.com  
**RESORT NUMBER:** 2285  
**GOOD SAM RATING:** 10/9.5\*/10  
**DIRECTIONS:** From Hwy 99 and CA Hwy 198: Go 21 mi E on CA Hwy 198, park on L.  
**GPS COORDINATES:**  
36.36946°N/-119.03272°W  
**NOTATIONS:** Check-in: 3:00 p.m. Check-out: 2:00 p.m. Coast 10% discount off current rate. Coast members must make reservation 48 hrs or more in advance to receive discount. Drive-ups not eligible for discount. Additional charges: Extra person \$5/night RV site or \$5/night tent site. Max. RV length: 45 feet. Open: Year-round.



**STATE MAP:** See page 82.



## Lone Pine

### Boulder Creek RV Resort

2550 South Highway 395  
Lone Pine, California 93545  
760-876-4243  
bouldercreekrv@gmail.com  
bouldercreekrvresort.com  
**RESORT NUMBER:** 2899  
**GOOD SAM RATING:** 9.5/8/9  
**DIRECTIONS:** From Jct Hwy 267, Hwy 374 & Hwy 190: Go 68 mi W on Hwy 190, then 18 mi W on SR-136, then 2.5 mi S on US-395. Park on left.  
**GPS COORDINATES:**  
36.54303°N/-118.04702°W  
**ELEVATION:** 3,730 feet  
**NOTATIONS:** Check-in: Noon. Check-out: 10:00 a.m. 2025 Coast discount 10%. Rate includes 2 adults per site, full hook-ups. Additional charges: Tax 7.25%. Max. RV length: 60 feet. Open: Year-round.  
**STATE MAP:** See page 82.



## Myers Flat

### Giant Redwoods RV & Cabin Destination

400 Myers Avenue #83  
Myers Flat, California 95554  
707-943-9999  
info@giantredwoodsrvcabin.com  
giantredwoodsrvcabin.com  
**RESORT NUMBER:** 2292  
**GOOD SAM RATING:** 8.5/9.5\*/9.5  
**DIRECTIONS:** Nbdnd from Jct of Hwy 101/Myers Flat (Ex 656): Ex to Ave of Giants, N 0.2 mi to Myers Ave, SW 0.4 mi to park. Sbdnd from Jct of Hwy 101/Myers Flat: Ex to Ave of Giants, NW 100 ft to Myers Ave, SW 0.4 mi to park. (Caution: Do not use Boy Scout Rd).  
**GPS COORDINATES:**  
40.26247°N/-123.87744°W  
**NOTATIONS:** Check-in: 1:00 p.m. Check-out: 11:00 a.m. Special 10% discount rate for Coast members on RV sites only March - Nov. Rate includes full hook-up, back-in, 2 people, 3 dogs, 1 vehicle/RV, Wi-Fi. All RV sites are 20/30/50 amp. Additional charges: Extra person \$5/night, extra vehicle \$5, 2% tourism tax, tax 12%. No more than 6 people per RV site. Cabin check-in at 3 p.m. Gate closes at 10 p.m. Rental units available (glamping cabins). Trip Points not accepted. Contact resort directly. Max 4 people in cabins, some are dog friendly for an extra \$30/night pet fee. Bring your own linens or rent onsite. No discounts on cabins. Max. RV length: 110 feet. Open: March 1-November 30.  
**STATE MAP:** See page 82.



## Nice

### Aurora RV Park & Marina

2985 Lakeshore Boulevard  
Nice, California 95464  
707-274-5531  
bob@enjoyourpark.com  
enjoyourpark.com  
**RESORT NUMBER:** 2288  
**GOOD SAM RATING:** No ratings available  
**DIRECTIONS:** From Jct Hwy 101 & Hwy 20: Hwy 20 E 35 mi to Nice, R on Hammond Ave for 0.3 mi, L on Lakeshore Blvd, park on R in 0.5 mi.  
**GPS COORDINATES:**  
39.12088°N/-122.85671°W  
**NOTATIONS:** Check-in: 11:00 a.m. Check-out: 11:00 a.m. Special discount rate for Coast members. For reservations call resort directly. Additional charges: Dump station \$10, additional person over 4 \$2.50/night, tax 9%. City water & sewer. Max. RV length: 60 feet. Open: Year-round.  
**STATE MAP:** See page 82.



## Redding

### Mountain Gate RV Park

14161 Holiday Road  
Redding, California 96003  
800-404-6040  
info@mt-gatervpark.com  
mt-gatervpark.com  
**RESORT NUMBER:** 2901  
**GOOD SAM RATING:** 10/9.5\*/9  
**DIRECTIONS:** From Jct of I-5 & SR-44/SR-299E, N 6.5 mi on I-5 to Mountain Gate/Wonderland Blvd (Old Oregon Trail) Ex 687, E 100 ft on Old Oregon Trail (unmarked road) to Holiday Rd, S 0.4 mi. Park on L.  
**GPS COORDINATES:**  
40.6994°N/-122.3388°W  
**NOTATIONS:** Check-in: 1:00 p.m. Check-out: 11:00 a.m. 2025 Coast discount 10%. Rate includes 2 adults per site, full hook-ups. Additional charges: Add'l adult \$5, add'l child \$5, pets \$7, Wi-Fi \$5/day, add'l vehicle \$25, tax 12%. Max. RV length: 67 feet. Open: Year-round.  
**STATE MAP:** See page 82.



## Santa Rosa

### Sonoma County RV Park—At the Fairgrounds

1500 Aston Avenue  
Santa Rosa, California 95404  
707-293-8410  
info@sonomacountyfair.com  
sonomacountyfair.com/pages/rvpark  
**RESORT NUMBER:** 2903



**GOOD SAM RATING:** 8.5/9\*/8

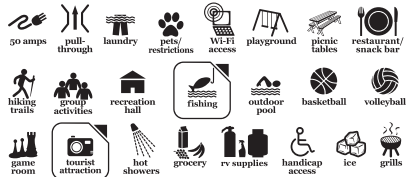
**DIRECTIONS:** From Jct of Hwy 101 & CA 12 E, E 0.5 mi on CA 12 E/Bennett Valley, NE 0.6 mi on Bennett Valley to Brookwood, S 0.4 mi to Aston, W 0.1 mi. Park on L.

**GPS COORDINATES:**

38.42594°N/-122.69838°W

**NOTATIONS:** Check-in: 1:00 p.m. Check-out: Noon. 2025 Coast discount 10%. Rate includes 2 adults per site, full hook-ups. Note: Closed Jul 15 to Aug 15 for fair. Max. RV length: 45 feet. Open: Year-round.

**STATE MAP:** See page 82.



## Tulare

### **Sun and Fun RV Community**

1000 East Rankin Avenue  
Tulare, California 93274  
559-686-5779

www.sunandfuntulare.com

**RESORT NUMBER:** 2960

**GOOD SAM RATING:** 9/8/7.5

**DIRECTIONS:** From I-99, take exit 83 from CA-99 N. Park on R.

**GPS COORDINATES:**

36.15442°N/-119.33034°W

**NOTATIONS:** Check-in: by 5:00 p.m. Check-out: Noon. 2025 Coast discount 10%. Rate includes 2 adults per site, full hook-ups. Additional charges: Tax 8.25%. Max. RV length: 55 feet. Open: Year-round.

**STATE MAP:** See page 82.



## COLORADO

## Colorado Springs

### **Garden of the Gods RV Resort**

3704 West Colorado Avenue  
Colorado Springs, Colorado 80904  
719-475-9450

gog@rvcooutdoors.com

rvcooutdoors.com/garden-of-the-gods-rv-resort/

**RESORT NUMBER:** 2848

**GOOD SAM RATING:** 9.5/9\*/8.5

**DIRECTIONS:** From Jct of I-25 & US-24 (Ex 141), W 2.7 mi on US-24 to 31st St, N 0.1 mi to Colorado Ave, W 0.7 mi. Park on R.

**GPS COORDINATES:**

38.85717°N/-104.88499°W

**ELEVATION:** 6,157 feet

**NOTATIONS:** Check-in: 1:00 p.m. Check-out: 11:00 a.m. 2025 Coast discount 10%. Rate includes 4 people per site, full hook-ups. Additional charges: Add'l adult \$7, add'l child \$5, pets \$50 add'l vehicle \$50, tax 11.03%. Max. RV length: 70 feet. Open: Year-round.

**STATE MAP:** See page 83.



## Cortez

### **La Mesa RV Park**

2380 East Main  
Cortez, Colorado 81321  
505-215-0712

tscalvillo@hotmail.com

lamesarvpark.com

**RESORT NUMBER:** 2824

**GOOD SAM RATING:** 8/NA/8.5

**DIRECTIONS:** From Jct of US-160/US-491 & CO Hwy 145: Go 0.5 mi W on US-160. Park on R.

**GPS COORDINATES:**

37.3521°N/-108.55496°W

**ELEVATION:** 6,190 feet

**NOTATIONS:** Check-in: Noon. Check-out: 11:00 a.m. 2025 Coast discount 15%. Rate includes 2 adults per site, full hook-ups. Additional charges: Tax 9.4%. Max. RV length: 45 feet. Open: Year-round.

**STATE MAP:** See page 83.



## SouthFork

### **Aspen Ridge RV Park**

700 State Highway 149  
SouthFork, Colorado 81154  
719-873-2248

reservations@aspenridgerv.com

aspenridgerv.com

**RESORT NUMBER:** 2823

**GOOD SAM RATING:** 8/9\*/8.5

**DIRECTIONS:** From Jct of US-160 & Hwy 149, NW 0.7 mi on Hwy 149. Park on R.

**GPS COORDINATES:**

37.67406°N/-106.64979°W

**ELEVATION:** 8,198 feet

**NOTATIONS:** Check-in: 1:00 p.m. Check-out: 11:00 a.m. 2025 Coast discount 10%. Rate includes 2 adults per site, full hook-ups. Additional charges: Add'l adult \$6, add'l vehicle \$6, tax 11.5%. Max. RV length: 55 feet. Open: Year-round.

**STATE MAP:** See page 83.



## CONNECTICUT

## Bristol

### **Lake Compounce Campground**

185 Enterprise Drive  
Bristol, Connecticut 06010  
860-583-3300

info@lakecompounce.com

lakecompounce.com

**RESORT NUMBER:** 2831

**GOOD SAM RATING:** 8.5/10\*/9.5


**DIRECTIONS:** From Jct I-84 and Rte 229 (Ex 31), N 2 mi on Rte 229 and follow signs.

**GPS COORDINATES:**

41.64792°N/-72.90947°W

**NOTATIONS:** Check-in: Noon. Check-out: 11:00 a.m. 2025 Coast discount 10%. Rate includes 2 adults per site, full hook-ups. Max. RV length: 45 feet. Open: April 21–November 3.

**STATE MAP:** See page 84.



## Jewett City

### **Hopeville Hideaway**

28 Nowakowski Road  
Jewett City, Connecticut 06351  
860-376-2340

tim@educationworks.com

hopevillehideaway.com

**RESORT NUMBER:** 2488

**GOOD SAM RATING:** No ratings available

**DIRECTIONS:** From Jct I-395 Hwy 201: Go 0.5 mi E on Hopeville Rd, then 1 mi S on Bishop Crossing Rd, then 1 mi SE on Nowakowski Rd.

**GPS COORDINATES:**

41.60856°N/-71.93858°W

**NOTATIONS:** Check-in: 1:00 p.m. Check-out: 11:00 a.m. Special Coast member discount rate includes 2 adults per site, full hook-ups. Additional charges: Tax 6.8%. Max. RV length: 40 feet. Open: April 15–October 15.

**STATE MAP:** See page 84.



## Plymouth

### **Gentile's Campground**

223 Mount Tobe Road (Route 262)  
Plymouth, Connecticut 06782

860-283-8437

gentilescampground@gmail.com

gentilescampground.com

**RESORT NUMBER:** 2829

**GOOD SAM RATING:** 8.5/10\*/10

**DIRECTIONS:** From Jct US 6 & CT Hwy 8: Go 3 mi S on CT Hwy 8 (Ex 37), then 0.25 mi E on Echo Lake Road, then 0.75 mi S on Hwy 262, then 2 mi E on Spruce Brook Road. Park on R.

**GPS COORDINATES:**

41.62941°N/-73.04841°W

**NOTATIONS:** Check-in: 1:00 p.m. Check-out: 11:00 a.m. 2025 Coast discount 10%. Rate includes 2 adults per site, full hook-ups. Additional charges: Add'l adult \$15. Max. RV length: 45 feet. Open: Year-round.

**STATE MAP:** See page 84.



# GOOD NEIGHBOR PARKS

## Preston

### Hidden Acres Family Campground

47 River Road  
Preston, Connecticut 06365  
860-887-9633  
info@hiddenacrescamp.com  
hiddenacrescamp.com  
RESORT NUMBER: 2830

GOOD SAM RATING: 8.5/10\*/10

DIRECTIONS: From Jct I-395 & Hwy 164 (Ex 22): Go 0.75 mi S on Hwy 164, then 1.5 mi SW on Palmer Rd (River Ridge Golf Course), then 1.5 mi W on River Rd. Park on R.

GPS COORDINATES:  
41.55354°N/-72.01463°W

NOTATIONS: Check-in: 3:00 p.m. Check-out: 1:00 p.m. 2025 Coast discount 10%. Rate includes 2 adults per site, full hook-ups. Additional charges: Add'l adult \$20, add'l child \$4. Max. RV length: 45 feet. Open: May 1–October 10.

STATE MAP: See page 84.



## Salem

### Salem Farms Campground

39 Alexander Road  
Salem, Connecticut 06420  
860-859-2320  
sfccg2003@gmail.com  
salemfarmscampground.com

RESORT NUMBER: 2949

GOOD SAM RATING: 9/10\*/9.5

DIRECTIONS: From Jct of Rtes 2 & 11, S 4 mi on Rte 11 to Witch Meadow Rd (Ex 5), W 0.5 mi to Alexander Rd, W 0.25 mi. Park on L.

GPS COORDINATES:  
41.49943°N/-72.31784°W

NOTATIONS: Check-in: 3:00 p.m. Check-out: Noon. 2025 Coast discount 10%. Rate includes 2 adults per site, full hook-ups. Additional charges: Add'l person \$12, dump station \$20. Max. RV length: 45 feet. Open: Year-round.

STATE MAP: See page 84.



## FLORIDA

## Alachua

### Travelers Campground

17701 April Boulevard  
Alachua, Florida 32615  
386-462-2505  
mwood0068@gmail.com  
travelerscampground.com  
RESORT NUMBER: 2759

GOOD SAM RATING: 9.5/9\*/8.5

DIRECTIONS: From Jct of I-75 & US-441 (Ex 399), E 100 ft on US-441 to service Rd (April Blvd, Waffle House), N 1 mi (R).

GPS COORDINATES: 29.8182°N/-82.51371°W

NOTATIONS: Check-in: 2:00 p.m. Check-out: 11:00 a.m. Coast discount 10%. Rate includes 2 adults and full hook-ups. Max. RV length: 45 feet. Open: Year-round.

STATE MAP: See page 85.



## Arcadia

### Oak Haven MH & RV Park

10307 Southwest Lettuce Lake Avenue  
Arcadia, Florida 34269  
863-494-4578  
oakhavenpark@yahoo.com  
oakhavenrvpark.com

RESORT NUMBER: 2516

GOOD SAM RATING: No ratings available

DIRECTIONS: From Jct I-75 (Ex 170) & Hwy 769 (Kings Hwy): Go 6 mi N on Hwy 769 (Kings Hwy), then 2 mi E on Hwy 761, then 0.25 mi S on Lettuce Lake Ave, park is on L.

GPS COORDINATES:  
27.07457°N/-81.98487°W

NOTATIONS: Check-in: 1:00 p.m. Check-out: Noon. Special 20% discount off nightly rate for Coast members. Rate includes 2 adults per site, electric, water, sewer. Discount avail Jun 1–Nov 1 only. Max. RV length: 45 feet. Open: Year-round.

STATE MAP: See page 85.



## Bonita Springs

### Gulf Coast Camping Resort

24020 Production Circle  
Bonita Springs, Florida 34135  
239-992-3808; fax: 239-992-1375  
info@gulfcoastcampingresort.com  
gulfcoastcampingresort.com

RESORT NUMBER: 2312

GOOD SAM RATING: No ratings available

DIRECTIONS: From I-75 Ex 123: W on Corkscrew Rd to US 41. S on US 41 for 3 mi. L on Production Cir. Look for big blue/white Gulf Coast sign.

GPS COORDINATES:  
26.38475°N/-91.8053°W

NOTATIONS: Check-in: Noon. Check-out: Noon. Special discount rate for Coast members. Additional charges: Extra adult \$3/night, extra child \$3/night, dump station \$10, tax 11%. All sites are level, back-in, grass. Max. RV length: 40 feet. Open: October 2–April 30.

STATE MAP: See page 85.



## Brooksville

### Farm of Dreams Resort

2248 Culbreath Road  
Brooksville, Florida 34602  
352-806-3444  
info@farmofdreamsresort.com  
www.farmofdreamsresort.com  
RESORT NUMBER: 2999

GOOD SAM RATING: 9.5/9.5\*/9.5

DIRECTIONS: From Jct I-75 & FL-50: Go 4 mi W on FL-50, then 3.75 mi N on US-41, then 1.5 mi W on Ayers Rd, then 0.25 mi N on Culbreath Rd, then 0.5 mi W on Powell Rd. Park on R.

GPS COORDINATES:  
28.46972°N/-82.37056°W

NOTATIONS: Check-in: 2:00 p.m. Check-out: 11:00 a.m. 2026 Coast discount 10%. Rate includes 2 adults per site, full hook-ups. Additional charges: Tax 6.5%. Max. RV length: 45 feet. Open: Year-round.

STATE MAP: See page 85.



## Bushnell

### Breezy Oaks RV Park

9683 County Road 671  
Bushnell, Florida 33513  
352-569-0300  
office@breezyoaksvrpark.com  
breezyoaksvrpark.com  
RESORT NUMBER: 2760

GOOD SAM RATING: 9/9\*/8.5

DIRECTIONS: From Jct I-75 & CR 673 (Ex 309): Go 0.75 mi E on CR 673, then 1 mi N on CR 671 (E).

GPS COORDINATES:  
28.61507°N/-82.18794°W

NOTATIONS: Check-in: 2:00 p.m. Check-out: 11:00 a.m. Coast discount 10%. Rate includes 2 adults and full hook-ups. Max. RV length: 45 feet. Open: Year-round.

STATE MAP: See page 85.



## Chattahoochee

### Flat Creek Family Campground

2309 Flat Creek Road  
Chattahoochee, Florida 32324  
850-442-3333  
info@fcfcamp.com  
fcfcamp.com

RESORT NUMBER: 2730

GOOD SAM RATING: 8/9\*/9

DIRECTIONS: From Jct of I-10 & CR-270A (Ex 166), S 0.9 mi on CR-269A. Park on L.

GPS COORDINATES:  
30.60922°N/-84.80995°W

NOTATIONS: Check-in: 2:00 p.m. Check-out: 11:00 a.m. Coast discount 10%. Rate includes 2 adults and full hook-ups. Additional charges: Tax 6.5%. Max. RV length: 45 feet. Open: Year-round.

STATE MAP: See page 85.







## Cocoa

### JOY RV Resort

245 Flamingo Drive  
Cocoa, Florida 32926  
321-631-0305  
info@joyrvpark.com  
joyrvresort.com

**RESORT NUMBER:** 2586

**GOOD SAM RATING:** 9/9.5\*/9

**DIRECTIONS:** From Jct I-95 (Ex 201) & SR-520: Go 500 ft W on SR-520, then 1 mi S on Tucker Ln, then 500 ft W on Sandy Pine Pl, then 500 ft N on Snowbird Ave/Flamingo Dr. Park on E.

**GPS COORDINATES:**

44.36233°N/-103.4672°W

**NOTATIONS:** Check-in: Noon. Check-out: 11:00 a.m. 2025 Coast rate \$60-\$65/night avail year round. Rate includes 2 adults per site, full hook-ups. Additional charges: Tax 12%. Max. RV length: 45 feet. Open: Year-round.

**STATE MAP:** See page 85.



## Cottondale

### NEW Hitchin Post RV Park and Campground

2492 Dilmore Road  
Cottondale, Florida 32431  
850-849-3741  
hitchinpostrvpark2492@gmail.com  
hitchinpostrvparks.com

**RESORT NUMBER:** 2984

**GOOD SAM RATING:** 6/NA/8

**DIRECTIONS:** From jct Hwy 10 & US 231: Go 0.5 mi S on US 231, then 0.5 mi W on Dilmore Rd. Park on R.

**GPS COORDINATES:**

30.74978°N/-85.39126°W

**NOTATIONS:** Check-in: 2:00 p.m. Check-out: 11:00 a.m. 2026 Coast discount 10%. Rate includes 2 adults per site, full hook-ups. Additional charges: Tax 6.5%. Max. RV length: 45 feet. Open: July 1-December 31.

**STATE MAP:** See page 85.



## Destin

### Geronimo RV Park

75 Arnett Lane  
Destin, Florida 32550  
850-424-6801  
info@geronimorvpark.com  
geronimorvpark.com

**RESORT NUMBER:** 2768

**GOOD SAM RATING:** 8/10\*/9

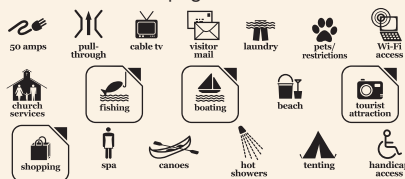
**DIRECTIONS:** E-bnd: From Jct of Hwy 98 & SR-293 (Mid Bay Bridge), E 4 mi on US 98 to Geronimo St, S 0.2 mi to Arnett Ln (R); or W-bnd: From Jct of Hwy 98 & US 331, W 11.1 mi on Hwy 98 to Geronimo St, S 0.2 mi to Arnett Ln. Park on right.

**GPS COORDINATES:**

30.37844°N/-86.36095°W

**NOTATIONS:** Check-in: 2:00 p.m. Check-out: 11:00 a.m. 2025 Coast discount 10%. Rate includes 2 adults per site, full hook-ups. Additional charges: Tax 6.5%. Max. RV length: 45 feet. Open: Year-round.

**STATE MAP:** See page 85.



## Fort Walton Beach

### NEW Fort Walton Beach RV Park

622 Gap Creek Drive  
Fort Walton Beach, Florida 32548  
850-822-3212  
info@fwbrvpark.com  
fwbrvpark.com

**RESORT NUMBER:** 3000

**GOOD SAM RATING:** 6.5/9\*/8.5

**DIRECTIONS:** From jct US-98 & Mary Esther Blvd: Go 2 mi N on Mary Esther Blvd/Mary Esther Cutoff NW to Beal Pkwy, then 0.3 mi NE on Beal Pkwy to Park Dr, then 500ft W on Park Drive to Gap Creek Dr. Park on R.

**GPS COORDINATES:**

30.42955°N/-86.64215°W

**NOTATIONS:** Check-in: 2:00 p.m. Check-out: 11:00 a.m. 2026 Coast discount 10%. Rate includes 2 adults per site, full hook-ups. Additional charges: Tax 6.5%. Max. RV length: 45 feet. Open: Year-round.

**STATE MAP:** See page 85.



## Fountain

### Pine Lake RV Resort

21036 Highway 231  
Fountain, Florida 32438  
850-722-1401; fax: 850-722-1404  
pinelakerv@gmail.com  
pinelakerv.com

**RESORT NUMBER:** 943

**GOOD SAM RATING:** 4/7/5

**DIRECTIONS:** From I-10 and Hwy 231 (Ex 130): S 15 mi to park. From Jct of Hwy 98 and 231: N 29 mi on Hwy 231. Resort on E side of Hwy 231 just N of an overpass.

**GPS COORDINATES:**

30.5302°N/-85.3957°W

**NOTATIONS:** Check-in: 1:00 p.m. Check-out: Noon. Special discount rate \$27.50/night for Coast members avail year-round. Rate includes 2 adults, 2 children (under 12 yrs), partial hook-ups only (30 amp and water). Additional charges: Extra adult \$4/night, extra child \$2/night, add'l vehicle \$2. No pop-ups or school buses. Max. RV length: 60 feet. Open: Year-round.

**STATE MAP:** See page 85.



## Freeport

### Live Oak Landing RV Park

229 Pitts Avenue  
Freeport, Florida 32439  
877-436-5063  
liveoaklanding@rvccoutdoors.com  
rvccoutdoors.com/live-oak-landing  
**RESORT NUMBER:** 2850

**GOOD SAM RATING:** 9/9\*/9.5

**DIRECTIONS:** From Jct of US 331 & CR-3280, E 1.2 mi on CR-3280 to McDaniels Fish Camp Rd, S 0.8 mi. Park on L.

**GPS COORDINATES:**

30.43048°N/-86.11936°W

**NOTATIONS:** Check-in: 1:00 p.m. Check-out: 10:00 a.m. 2025 Coast discount 10%. Rate includes 4 people per site, full hook-ups.

Additional charges: Add'l adult \$10, add'l child \$6, tax 10%. Max. RV length: 87 feet. Open: Year-round.

**STATE MAP:** See page 85.



## Freeport

### NEW Retroville RV Park

135 Sweetwater Lane  
Freeport, Florida 32439  
850-502-7339  
info@retrovillerv.com  
retrovillerv.com

**RESORT NUMBER:** 3002

**GOOD SAM RATING:** 6.5/NA/7.5

**DIRECTIONS:** From jct I-10 & US 331: Go 16.5 mi S on US 331, then 500 ft W on Sweetwater Ln. Park on L.

**GPS COORDINATES:**

30.45832°N/-86.13298°W

**NOTATIONS:** Check-in: 2:00 p.m. Check-out: 11:00 a.m. 2026 Coast discount 10%. Rate includes 2 adults per site, full hook-ups. Additional charges: Tax 6.5%. Max. RV length: 45 feet. Open: Year-round.

**STATE MAP:** See page 85.



## Interlachen

### Cooper Lake RV Community

1488 Florida Highway 20  
Interlachen, Florida 32148  
386-983-1478  
cooperlakervcommunity@gmail.com  
cooperlakervcommunity.com

**RESORT NUMBER:** 2920

**GOOD SAM RATING:** 7.5/8.5\*/8

**DIRECTIONS:** From Jct CR-315 & FL-20: Go 3.5 mi W on FL-20. Park on R.

**GPS COORDINATES:**

29.62474°N/-81.9434°W

**NOTATIONS:** Check-in: 1:00 p.m. Check-out: Noon. 2025 Coast discount 10%. Rate includes 2 adults per site, full hook-ups. Additional charges: Tax 8.25%. Max. RV length: 45 feet. Open: Year-round.

**STATE MAP:** See page 85.



## Jacksonville

### Sunny Oaks RV Park

8654 New Kings Road  
Jacksonville, Florida 32219  
904-619-6118  
hannah@sunnyoakscommunity.com  
sunnyoakscommunityrv.com  
**RESORT NUMBER:** 2745

**GOOD SAM RATING:** 8.5/9\*/8.5

**DIRECTIONS:** From Jct I-295 & New Kings Rd (Ex 28): Go 0.25 mi S on New Kings Rd. Park on R.

**GPS COORDINATES:**  
30.40698°N/-81.7463°W

**NOTATIONS:** Check-in: 2:00 p.m. Check-out: 11:00 a.m. Coast discount 10%. Rate includes 2 adults and full hook-ups. Additional charges: Tax 6.5%. Max. RV length: 45 feet. Open: Year-round.

**STATE MAP:** See page 85.



## Kissimmee

### Johnston Springs RV Campground & Storage

4261 Pleasant Hill Road  
Kissimmee, Florida 32746  
407-870-0719  
manager@johnstonsprings.com  
johnstonsprings.com  
**RESORT NUMBER:** 2736

**GOOD SAM RATING:** 8.5/9.5\*/9

**DIRECTIONS:** From Jct Florida Tpke (Ex 249) & Osceola Pkwy: Go W 2.6 mi on Osceola Pkwy, then S 6.2 mi on John Young Pkwy, then S 6.8 mi on Pleasant Hill Rd. Park on L.

**GPS COORDINATES:**  
28.16347°N/-81.43984°W

**NOTATIONS:** Check-in: 2:00 p.m. Check-out: 11:00 a.m. 2025 Coast discount 10%. Discount available from 5/1 through 9/30. Rate includes 2 adults and full hook-ups. Additional charges: Tax 6.5%. Max. RV length: 45 feet. Open: Year-round.

**STATE MAP:** See page 85.



## LaBelle

### Whisper Creek RV Resort

1887 North State Road 29  
LaBelle, Florida 33935  
863-675-2323  
whispercreek@whispercreek.com  
inspirecom.com/communities/whisper-creek  
**RESORT NUMBER:** 2531

**GOOD SAM RATING:** 8/9/9.5

**DIRECTIONS:** From Jct of SR-80 & SR-29, N 1.8 mi on SR-29. Park on L.

**GPS COORDINATES:**  
26.78713°N/-81.43482°W

**NOTATIONS:** Check-in: 2:00 p.m. Check-out: 11:00 a.m. Special Coast member rate 20% discount from May 1-Sep 30. Rate includes 2 adults per site. Additional charges: Add'l adult \$10. Max. RV length: 40 feet. Open: Year-round.

**STATE MAP:** See page 85.



## Live Oak

### Cowbird Campground

3771 72nd Street  
Live Oak, Florida 32060  
386-688-1222  
cowbirdcampground@icloud.com  
**RESORT NUMBER:** 2983

**GOOD SAM RATING:** No ratings available

**DIRECTIONS:** From jct I-75 & US-90: Go 3.5 mi E on US-90, then 0.25 mi N on 72nd St (R)

**GPS COORDINATES:**  
30.32179°N/-82.8216°W

**NOTATIONS:** Check-in: 2:00 p.m. Check-out: 11:00 a.m. 2026 Coast discount 10%. Rate includes 2 adults per site, full hook-ups. Additional charges: Tax 6.5%. Max. RV length: 45 feet. Open: Year-round.

**STATE MAP:** See page 85.



## Marianna

### Alliance Hill RV Resort

639 Plymouth Loop  
Marianna, Florida 32448  
850-260-8154  
contact@alliancervresort.com  
www.alliancervresort.com  
**RESORT NUMBER:** 2998

**GOOD SAM RATING:** 9.5/9\*/9.5

**DIRECTIONS:** E-bnd from jct of I 10 (exit 142) & SR 71, S on SR 71 7.2 mi to CR 278 (Alliance Rd), then E 1.3 mi. Park on R. W-bnd from jct of I 10 (exit 152) & SR69: Go S 0.08 mi on SR 69 to Birchwood Rd, W 3.5 mi to CR278 (Alliance Rd), SW 3.2 mi. Park on L.

**GPS COORDINATES:** 30.6166°N/-85.1333°W

**NOTATIONS:** Check-in: 2:00 p.m. Check-out: 11:00 a.m. 2026 Coast discount 10%. Rate includes 2 adults per site, full hook-ups. Additional charges: Tax 6.5%. Max. RV length: 45 feet. Open: Year-round.

**STATE MAP:** See page 85.



## Milton

### Splash! RV Resort

8500 Welcome Church Road  
Milton, Florida 32583  
850-600-8500  
info@splashrvresort.com  
splashrvresort.com  
**RESORT NUMBER:** 2973

**GOOD SAM RATING:** 10/10\*/10

**DIRECTIONS:** From jct IH 10 & SR 87: Go 1000 feet S on SR 87, then 0.5 mi W on Welcome Church Rd. Park on E.

**GPS COORDINATES:**  
30.61675°N/-86.96776°W

**NOTATIONS:** Check-in: 2:00 p.m. Check-out: 11:00 a.m. 2026 Coast discount 10%. Rates include 2 adults and full hookups. Additional charge: Tax 6.5%. Max. RV length: 45 feet. Open: Year-round.

**STATE MAP:** See page 85.



## New Smyrna Beach

### Sugar Mill Ruins Travel Park

1050 Old Mission Road  
New Smyrna Beach, Florida 32168  
386-427-2284  
sugarmillruins@gmail.com  
sugarmillruinsrvpark.com  
**RESORT NUMBER:** 2725

**GOOD SAM RATING:** 8/9.5\*/8.5

**DIRECTIONS:** From Jct of I-95 & SR-44 Ex 249A, E 2.8 mi on SR-44 to Mission Drive (becomes Old Mission Rd), S 1 mi. Park on R.

**GPS COORDINATES:**  
29.00134°N/-80.94003°W

**NOTATIONS:** Check-in: 2:00 p.m. Check-out: 11:00 a.m. Coast discount 10%. Rate includes 2 adults and full hook-ups. Additional charges: Tax 6.5%. Max. RV length: 45 feet. Open: Year-round.

**STATE MAP:** See page 85.



## North Fort Myers

### Tamiami Village and RV Park

16555-A North Cleveland Avenue  
North Fort Myers, Florida 33903  
239-997-2697; fax: 239-997-3037  
reservationist@tamiamicomunity.com  
tamiamicomunity.com  
**RESORT NUMBER:** 1876

**GOOD SAM RATING:** 9/9\*/8

**DIRECTIONS:** From I-75 S: Take Ex 158 (old Ex 27), W to stoplight at US 41, turn L (S) and go 12 mi to park entrance opposite The Shell Factory entrance. Turn R into park, office on R. From I-75 N: Take Ex 143 (old Ex 26), W approx 7 mi to US 41 (Cleveland Ave). Turn R on US 41, go N 0.7 mi to park on L. Entrance is opposite The Shell Factory entrance. Turn L into park, office on R.

**GPS COORDINATES:** 26.6671°N/-81.8894°W

**NOTATIONS:** Check-in: 2:00 p.m. Check-out: 11:00 a.m. Special 10% discount rate for Coast members varies by site selection and is good for up to 2 weeks. Rate includes 2 people, full hook-up. Additional charges: Extra adult \$3/night, extra child \$3/night, dump service \$25, tax 6.5%. Dry site includes 1 dump free. No tenting. Quiet hours 10 p.m.-8 a.m. Max. RV length: 48 feet. Open: Year-round.

**STATE MAP:** See page 85.



## Okeechobee

### Water's Edge Motorcoach & RV Resort

12766 U.S. Highway 441 Southeast  
Okeechobee, Florida 34974  
863-357-5757; fax: 863-357-5756  
info@okeervpark.com  
okeechobeervpark.com  
**RESORT NUMBER:** 2191

**GOOD SAM RATING:** 10/NA/10

**DIRECTIONS:** From Jct of SR 70 & SR 710 (E of town): E 5.9 mi on SR 710 to SE 86th Blvd.



S 0.9 mi to Hwy 441. E 3.7 mi. Park on R. From Jct of SR 76 & SR 770 in Indiantown: W 11.5 mi on SR 76 to Hwy 441. N 5.3 mi. Park on L.  
**GPS COORDINATES:** 27.1458°N/-80.6947°W  
**NOTATIONS:** Check-in: 1:00 p.m. Check-out: Noon. Special discount rate for Coast members. 30 and 50 amp sites. Max. RV length: 45 feet. Open: Year-round.  
**STATE MAP:** See page 85.



## Okeechobee

### Zachary Taylor Waterfront RV Resort

2995 U.S. Highway 441 Southeast  
 Okeechobee, Florida 34974  
 863-763-3377  
 reserve@flrvresort.com  
 flrvresort.com

**RESORT NUMBER:** 2534

**GOOD SAM RATING:** 9.5/10\*/9

**DIRECTIONS:** From Jct of SR-70 & US-Hwy 441, S 5.3 mi on US-Hwy 441 to SE 30th Terrace (across bridge), N 0.1 mi. Park on L.

**GPS COORDINATES:**  
 27.21231°N/-80.7983°W

**NOTATIONS:** Check-in: 1:00 p.m. Check-out: 11:00 a.m. Special Coast member 20% discount avail May 1-Oct 15, min 2 nights, max 7 nights. Rate includes 2 adults per site, full hook-ups. Additional charges: Add'l adult \$5/night. Max. RV length: Unlimited. Open: Year-round.

**STATE MAP:** See page 85.



## Panacea

### **NEW** Panacea RV Park

1089 Coastal Highway  
 Panacea, Florida 32346  
 850-984-5883  
 1089coastalhighway@gmail.com  
 panacearvpark.com

**RESORT NUMBER:** 3001

**GOOD SAM RATING:** 8.5/8.5\*/8.5

**DIRECTIONS:** From jct US 319 & SR 98: Go 6 mi S on SR 98/Coastal Hwy. Park on L.

**GPS COORDINATES:** 30.0178°N/-84.392°W  
**NOTATIONS:** Check-in: 2:00 p.m. Check-out: 11:00 a.m. 2026 Coast discount 10%. Rate includes 2 adults per site, full hook-ups. Additional charges: Tax 8.25%. Max. RV length: 45 feet. Open: Year-round.

**STATE MAP:** See page 85.



## Pensacola

### **NEW** Palm Cove RV Village

991 West 9 Mile Road  
 Pensacola, Florida 32534  
 850-285-0378  
 palmcovervillagelc@gmail.com  
 palmcoverv.com

**RESORT NUMBER:** 2972

**GOOD SAM RATING:** 5.5/NA/8

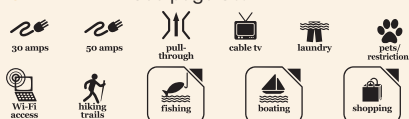
**DIRECTIONS:** From jct I-10 & US-29: Go 3.25 mi N on US-29, then 0.5 mi W on W 9 Mile Rd. Park on L.

**GPS COORDINATES:**

30.53313°N/-87.28773°W

**NOTATIONS:** Check-in: 2:00 p.m. Check-out: 11:00 a.m. 2026 Coast discount 10%. Rate includes 2 adults and full hook-ups. Additional charge: Tax 6.5%. Max. RV length: 45 feet. Open: Year-round.

**STATE MAP:** See page 85.



## Pensacola

### Pensacola RV Park

3117 Wilde Lake Boulevard  
 Pensacola, Florida 32526  
 850-944-1734  
 info@pensacolarvpark.com  
 pensacolarvpark.net

**RESORT NUMBER:** 2770

**GOOD SAM RATING:** 8/9.5\*/9

**DIRECTIONS:** From Jct of IH 10 & Pine Forest Rd (Ex 7), S 0.1 mi on Pine Forest Rd to Wilde Lake Blvd, W (past the hotels & large church) 0.5 mi. Park on left.

**GPS COORDINATES:**  
 30.5195°N/-87.32617°W

**NOTATIONS:** Check-in: 1:00 p.m. Check-out: 11:00 a.m. 2025 Coast discount 10%. Rate includes 2 adults per site, full hook-ups. Additional charges: Tax 6.5%. Max. RV length: 45 feet. Open: May 3–December 31.

**STATE MAP:** See page 85.



## Pensacola

### **NEW** The Swamp House RV Resort & Marina

10421 Mills Swamp House Road  
 Pensacola, Florida 32514  
 360-326-3503  
 swamphouse850@gmail.com  
 swamphousemarina.com

**RESORT NUMBER:** 2974

**GOOD SAM RATING:** No ratings available

**DIRECTIONS:** From jct I-10 & US 90 (Exit 17): Go 3.5 mi N on US 90, then 500 feet W on Mills Swamp House Rd. Park on R.

**GPS COORDINATES:**  
 30.50155°N/-87.28191°W

**NOTATIONS:** Check-in: 2:00 p.m. Check-out: 11:00 a.m. 2026 Coast discount 10%. Rates include 2 adults and full hookups. Additional charge: Tax 6.5%. Max. RV length: 45 feet. Open: Year-round.

**STATE MAP:** See page 85.



## Punta Gorda

### Alligator Park MH and RV Park

6400 Taylor Road Lot 112  
 Punta Gorda, Florida 33950  
 941-639-7000; fax: 941-675-8913  
 alligator-reception@comcast.net  
 alligatorpark.com

**RESORT NUMBER:** 1672

**GOOD SAM RATING:** 9.5/9\*/9

**DIRECTIONS:** From I-75 N or S: Ex 161. W on Jones Loop Rd. S on Taylor Rd (traffic light). S approx 2 mi. Park on L.

**GPS COORDINATES:**  
 26.8794°N/-82.0059°W

**ELEVATION:** 20 feet

**NOTATIONS:** Check-in: Noon. Check-out: 10:00 a.m. Special Coast member discount rate. A senior resort park (55+), length of stay for children is restricted. Rate includes 2 adults, full hook-ups, 30 & 50 amp. Additional charges: Extra person \$5/night. Credit cards accepted. Wi-Fi and cable access in campground for a fee with provider. Open year round, Coast discount available Apr 1-Dec 31, Apr & Dec 7 nights max. Max. RV length: 45 feet. Open: April 1–December 31.

**STATE MAP:** See page 85.



## Punta Gorda

### Sun N Shade RV Resort

14880 Tamiami Trail  
 Punta Gorda, Florida 33955  
 941-639-5388  
 sun\_n\_shade@hotmail.com  
 sunnshade.com

**RESORT NUMBER:** 2520

**GOOD SAM RATING:** 9.5/8.5\*/8.5

**DIRECTIONS:** From Jct of I-75 & CR-762/Tuckers Grade Rd (Ex 158), W 1 mi on CR-762 to US-41, S 3.4 mi. Park on L. Watch for tall American flag.

**GPS COORDINATES:**

26.8139°N/-81.95707°W

**NOTATIONS:** Check-in: 1:00 p.m. Check-out: 11:00 a.m. Special Coast discount 20% avail May 1-Oct 31. Rate includes 2 adults per site, full hook-ups. Additional charges: Extra adult \$3.50/night, Wi-Fi, tax 7%. Max. RV length: 45 feet. Open: Year-round.

**STATE MAP:** See page 85.



## Santa Rosa Beach

### **NEW** SoWal Palms RV Park

82 Veterans Road  
 Santa Rosa Beach, Florida 32459  
 850-842-1422  
 sowalpalms@gmail.com  
 www.sowalpalms.com

**RESORT NUMBER:** 3003

**GOOD SAM RATING:** 7.5/9\*/8.5

**DIRECTIONS:** From jct US-331 & Hwy 98: Go 2.5 mi W on Hwy 98, then 500 feet N on Veterans Rd. Park on R.

**GPS COORDINATES:**  
 30.37521°N/-86.21996°W

**NOTATIONS:** Check-in: 2:00 p.m. Check-out: 11:00 a.m. 2026 Coast discount 10%. Rate includes 2 adults per site, full hook-ups. Max. RV length: 45 feet. Open: Year-round.

**STATE MAP:** See page 85.



# GOOD NEIGHBOR PARKS

## Sebastian

### Vero Beach Kamp

8850 North U.S. Highway 1  
Sebastian, Florida 32958  
772-589-5665

office@verobeachkamp.com  
verobeachkamp.com

**RESORT NUMBER:** 2663

**GOOD SAM RATING:** 10/9.5\*/9.5

**DIRECTIONS:** From Jct of I-95 (Ex 156) & CR-512: Go E 2.4 mi on CR-512, then S 5.8 mi on CR-510, then N 0.4 mi on US-1. Park on R.

**GPS COORDINATES:**

27.7545°N/-80.43652°W

**NOTATIONS:** Check-in: 1:00 p.m. Check-out: Noon. Coast discount 10%. Rate includes 2 adults and full hook-ups. Additional charges: Add'l adult \$5/night, add'l child \$5/night, dump fee \$25. Max. RV length: 50 feet. Open: Year-round.

**STATE MAP:** See page 85.



## Sebring

### Whispering Pines Village

2323 Brunns Road

Sebring, Florida 33872

863-385-8806

info@whisperingpinesflorida.com

whisperingpinesflorida.com

**RESORT NUMBER:** 2532

**GOOD SAM RATING:** No ratings available

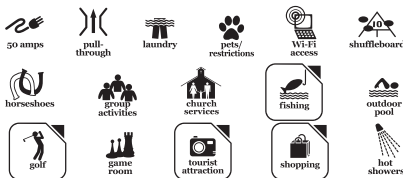
**DIRECTIONS:** From Jct of US 27 & Alt CR-634/Flare Rd: Go W 0.3 mi on Flare Rd, then S 0.3 mi on Brunns Rd. Park on R.

**GPS COORDINATES:**

27.48143°N/-81.48617°W

**NOTATIONS:** Check-in: 7:30 a.m. Check-out: 5:00 p.m. Special Coast member rate 20% discount from May 1-Sep 30. Rate includes 2 adults per site, full hook-ups. Additional charges: Tax. Max. RV length: 42 feet. Open: Year-round.

**STATE MAP:** See page 85.



## St Augustine

### St Augustine RV Resort

426 Resort Way

St Augustine, Florida 32084

904-824-9840

reservations@staugustinervresort.com

staugustinervresort.com

**RESORT NUMBER:** 2726

**GOOD SAM RATING:** 9.5/9.5\*/9

**DIRECTIONS:** From Jct of I-95 & SR-207 (Ex 311): Go 0.2 mi E on SR-207, then 0.5 mi N on Marketplace Dr, then 0.2 mi E on Resort Way. Park on R.

**GPS COORDINATES:**

29.8323°N/-81.37794°W

**NOTATIONS:** Check-in: 1:00 p.m. Check-out: 11:00 a.m. Coast discount 10%. Rate includes 2 adults and full hook-ups. Additional charges: Tax 6.5%. Max. RV length: 45 feet. Open: Year-round.

**STATE MAP:** See page 85.



## Steinatchee

### Steinatchee Village RV Park

1113 First Avenue Northeast

Steinatchee, Florida 32359

352-740-7930

1steinatcheevillagervpark@gmail.com

steinatcheevillagervpark.weebly.com

**RESORT NUMBER:** 3004

**GOOD SAM RATING:** 8/8.5\*/7.5

**DIRECTIONS:** From Jct US-19 & FL-51: Go 10.25 mi SW on FL-51, then 0.25 mi S on 11th St SE. Park on L.

**GPS COORDINATES:**

29.67687°N/-83.37563°W

**NOTATIONS:** Check-in: 2:00 p.m. Check-out: 11:00 a.m. Coast discount 10%. Rate includes 2 adults per site, full hook-ups. Additional charges: Tax 86.5%. Max. RV length: 45 feet. Open: Year-round.

**STATE MAP:** See page 85.



## Titusville

### The Great Outdoors RV Nature and Golf Resort

125 Plantation Drive

Titusville, Florida 32780

321-269-5004; res.: 800-621-2267

info@tgoresort.com

tgoresort.com

**RESORT NUMBER:** 2744

**GOOD SAM RATING:** 10/10\*/10

**DIRECTIONS:** From Jct of I-95 (Ex 215) & SR-50: Go W 0.5 mi on SR-50 (Cheney Hwy) to entrance rd. Park on L.

**GPS COORDINATES:**

28.55026°N/-80.86089°W

**NOTATIONS:** Check-in: 1:00 p.m. Check-out: 11:00 a.m. Coast discount 10%. Rate includes 2 adults and full hook-ups. Additional charges: Tax 6.5%. Max. RV length: 45 feet. Open: Year-round.

**STATE MAP:** See page 85.



## Weirsdale

### Grand Oaks Resort

3000 Marion County Road

Weirsdale, Florida 32195

352-750-5500

thegrandoaks.com

**RESORT NUMBER:** 2769

**GOOD SAM RATING:** 10/10\*/9.5

**DIRECTIONS:** E-bnd: From Jct of US 441/27 (in Lady Lake) & Griffin Ave, E 2.5 mi on Griffin Ave. Park on left.

**GPS COORDINATES:**

28.94313°N/-81.89752°W

**NOTATIONS:** Check-in: 2:00 p.m. Check-out: 11:00 a.m. 2025 Coast discount 10%. Rate includes 2 adults per site, full hook-ups. Additional charges: Tax 6.5%. Max. RV length: 45 feet. Open: Year-round.

**STATE MAP:** See page 85.



## GEORGIA

## Adairsville

### Harvest Moon RV Park

1001 Poplar Springs Road

Adairsville, Georgia 30103

770-773-7320

hmrreservation@gmail.com

harvestmoonrvparkga.com

**RESORT NUMBER:** 3016

**GOOD SAM RATING:** 7/9\*/8.5

**DIRECTIONS:** From Jct of I-75 (exit 306) & Hwy 140: Go 0.25 mi W on Hwy 140, then 0.25 mi S on Poplar Springs Rd. Park on R.

**NOTATIONS:** Check-in: 1:00 p.m. Check-out: 11:00 a.m. 2026 Coast discount 10%. Rate includes 2 adults per site, full hook-ups. Additional charges: Add'l adult \$10, add'l child \$7, pets \$5. Max. RV length: 60 feet. Open: Year-round.

**STATE MAP:** See page 86.



## Bainbridge

### At Ease Campground & Marina

139 Wingate Road

Bainbridge, Georgia 39819

229-246-0658

ateasecampground@gmail.com

ateasecampgroundandmarina.com

**RESORT NUMBER:** 2688

**GOOD SAM RATING:** 7.5/7.5\*/10

**DIRECTIONS:** From Jct US 84 & Hwy 97 (Shotwell St): Go 15 mi S on Hwy 97, then 3.5 mi S on Hutchinson Ferry Rd, then 0.5 mi W on Wingate Rd. Park on L.

**GPS COORDINATES:**

30.76914°N/-84.73448°W

**NOTATIONS:** Check-in: 3:00 p.m. Check-out: 11:00 a.m. Coast discount 15%, excluding weekends. Rate includes 2 adults and full hook-ups. Additional charges: Tax 8%. Max. RV length: 100 feet. Open: Year-round.

**STATE MAP:** See page 86.



## Brunswick

### Southern Retreat RV Park

7445 Blythe Island Highway

Brunswick, Georgia 31523

912-261-1025; fax: 912-265-5861

southernretreatrv@hotmail.com

southernretreatrvpark.com

**RESORT NUMBER:** 1324

**GOOD SAM RATING:** 9/9.5\*/9

**DIRECTIONS:** From I-95: Ex 29. S-bound turn R, N-bound turn L. 0.5 mi to 2nd traffic light. R 0.2 mi to park on L.

**GPS COORDINATES:** 31.1444°N/-81.5793°W

**NOTATIONS:** Check-in: 1:00 p.m. Check-out: 11:00 a.m. Coast member discount 10% subject to availability. Rate includes 4 people, 50 amp. Rate not available holiday weekends or special events. Internet access in clubhouse



and Wi-Fi access in campground. Max. RV length: 85 feet. Open: Year-round.

**STATE MAP:** See page 86.



## Cave Spring

### Cedar Creek RV & Outdoor Center

6770 Cave Spring Road Southwest  
Cave Spring, Georgia 30124  
706-777-3030

camp@cedarcreekpark.fun  
cedarcreekpark.fun

**RESORT NUMBER:** 2771

**GOOD SAM RATING:** 9/8.5\*/9.5

**DIRECTIONS:** From Jct of US 27 & US 411: Go 7 mi W on US 411. Park on R.

**GPS COORDINATES:**

34.13313°N/-85.30828°W

**NOTATIONS:** Check-in: 1:00 p.m. Check-out: Noon. 2025 Coast discount 10%. Rate includes 2 adults per site, full hook-ups. Max. RV length: 45 feet. Open: Year-round.

**STATE MAP:** See page 86.



## Cecil

### Cecil Bay RV Park

1787 Old Coffee Road  
Cecil, Georgia 31627  
229-794-1484

cecilbayrvpark@gmail.com  
cecilbayrv.com

**RESORT NUMBER:** 2592

**GOOD SAM RATING:** 8/9\*/8.5

**DIRECTIONS:** From Jct of I-75 (Ex 32) & Old Coffee Rd: Go 500 ft W on Old Coffee Rd. Park on R.

**GPS COORDINATES:**

31.04404°N/-83.39869°W

**NOTATIONS:** Check-in: 1:00 p.m. Check-out: 11:00 a.m. 2025 Coast discount rate \$45. Rate includes 2 adults per site, full hook-ups. Additional charges: Add'l adult \$5, add'l child \$5, add'l vehicle \$5, tax 13%. Max. RV length: 75 feet. Open: Year-round.

**STATE MAP:** See page 86.



## Cleveland

### Jenny's Creek Family Campground

4542 Highway 129 North  
Cleveland, Georgia 30528  
706-865-6955

info@jennyscreek.com  
jennyscreek.com

**RESORT NUMBER:** 2774

**GOOD SAM RATING:** 7.5/9\*/9

**DIRECTIONS:** From Jct US 19 & US 129 (Turners Corner Rd): Go 6 mi SE on US 129. Park on L.

**GPS COORDINATES:**

34.63268°N/-83.82224°W

**NOTATIONS:** Check-in: Noon. Check-out: Noon. 2025 Coast discount 10%. Rate includes 2 adults and full hook-ups.

Additional charges: Add'l adult \$2, add'l vehicle \$5, tax 7%. Max. RV length: 40 feet. Open: Year-round.

**STATE MAP:** See page 86.



## Columbus

### Lake Pines RV Park

6404 Garrett Road  
Columbus, Georgia 31820  
706-561-9675

info@lakepines.net  
lakepines.net

**RESORT NUMBER:** 2604

**GOOD SAM RATING:** 10/8.5\*/9.5

**DIRECTIONS:** N-S: From Jct of I-185 (Ex 10 E on I-185) & US -80, E 9.5 mi on US -80 (between MM 12 & 13) to Garrett Rd, S 0.1 mi. Park on L. E-W: From Jct of US 280 & US 80, E 15 mi on US 80 (between MM 12 & 13) to Garrett St, S 0.1 mi on Garrett Rd. Park on L.

**GPS COORDINATES:**

32.53804°N/-84.82728°W

**NOTATIONS:** Check-in: 2:00 p.m. Check-out: 11:00 a.m. Coast member 15% discount excludes holidays and group rally dates. Reservations accepted only 2 weeks in advance. Rate includes 2 adults and full hookups. Max. RV length: 80 feet. Open: Year-round.

**STATE MAP:** See page 86.



## Eastman

### Dream RV Park

59 Pine Bluff Road  
Eastman, Georgia 31023  
478-636-1012

info@dreamrvparks.com  
dreamrvparks.com

**RESORT NUMBER:** 2773

**GOOD SAM RATING:** 7.5/9\*/8.5

**DIRECTIONS:** From Jct US 23 & US 341: Go 3 mi S on US 341, then 500 feet NE on Pine Bluff Rd. Park on L.

**GPS COORDINATES:**

32.14399°N/-83.13206°W

**NOTATIONS:** Check-in: Noon. Check-out: 11:00 a.m. 2025 Coast discount 10%. Rate includes 2 adults per site, full hook-ups. Max. RV length: 60 feet. Open: Year-round.

**STATE MAP:** See page 86.



## Folkston

### Okefenokee Pastimes RV Park & Cabins

28244 GA Highway 121  
Folkston, Georgia 31537  
912-496-4472

pastimescampground@gmail.com  
okefenokee.com

**RESORT NUMBER:** 2764

**GOOD SAM RATING:** 8/9.5\*/9

**DIRECTIONS:** US 1 North turn left on Martin St and Hwy 121 left 7 miles, park on left.

**GPS COORDINATES:** 30.74°N/-82.07°W

**NOTATIONS:** Check-in: Noon. Check-out: 11:00 a.m. Coast discount 15% Mar-Dec. Rate includes 2 adults and full hook-ups. Additional charges: Pets \$1/night, tax 8%. Max. RV length: 60 feet. Open: Year-round.

**STATE MAP:** See page 86.



## Forsyth

### NEW L & D RV Park

1655 Dames Ferry Road  
Forsyth, Georgia 31029  
478-994-5401

landdrv@gmail.com  
landdrv@gmail.com

**RESORT NUMBER:** 3015

**GOOD SAM RATING:** 8/9.5\*/9

**DIRECTIONS:** From Jct of I-75 (Exit 185) & Hwy 18: Go 2.5 mi E on Hwy 18. Park on R.

**GPS COORDINATES:**

33.02757°N/-83.86998°W

**NOTATIONS:** Check-in: 1:00 p.m. Check-out: 11:00 a.m. 2026 Coast discount 10%. Rate includes 2 adults per site, full hook-ups. Max. RV length: 80 feet. Open: Year-round.

**STATE MAP:** See page 86.



## Lake Park

### Lake Park RV & Campground

5300 Jewell Futch Road  
Lake Park, Georgia 31636  
229-559-6555

info@lakeparkrvcamp.com  
lakeparkrvcamp.com

**RESORT NUMBER:** 2599

**GOOD SAM RATING:** 10/9\*/8.5

**DIRECTIONS:** From Jct of I-75 & Hwy 376: Go 1 block W on Hwy 376, then 0.25 mi S on Jewel Futch Rd. Park on R.

**GPS COORDINATES:**

30.67556°N/-83.21985°W

**NOTATIONS:** Check-in: Noon. Check-out: Noon. Coast rate \$50. Rate includes 2 adults per site, full hook-ups. Additional charges: Add'l adult \$10, add'l child \$5, pets \$5, add'l vehicle \$10, tax 15%. Max. RV length: 48 feet. Open: Year-round.

**STATE MAP:** See page 86.



# GOOD NEIGHBOR PARKS

## McDonough

### NEW Atlanta South RV Resort

281 Mt Olive Road  
McDonough, Georgia 30253  
770-957-2610

atsouthrvpark@gmail.com  
atlantasouthrvresort.com  
RESORT NUMBER: 3018

GOOD SAM RATING: 9.5/9.5\*/9.5

DIRECTIONS: From jct I-675 & I-75: Go 4.5 mi S on I-75 (exit 222), then 0.25 mi W on Jodeco Rd, then 0.75 mi S on Mt Olive Rd, then continue 0.75 mi SE on Mt Olive Rd. Park on L.

GPS COORDINATES:

33.47451°N/-84.21665°W

NOTATIONS: Check-in: 4:00 p.m. Check-out: 11:00 a.m. 2026 Coast discount 10%. Rate includes 2 adults per site, full hook-ups. Additional charges: Add'l adult \$10, add'l child \$7, pets \$5. Max. RV length: 90 feet. Open: Year-round.

STATE MAP: See page 86.



## Menlo

### Cloud Camp

373 Tatum Gulf Road  
Menlo, Georgia 30731  
404-923-0055  
info@cloudcamp-ga.com  
cloudcamp-ga.com

RESORT NUMBER: 2668

GOOD SAM RATING: 5/NA/8.5

DIRECTIONS: From Jct GA-193 S & GA-136: Go 4.5 mi SW on GA-136, then 5.25 mi S on GA-157 S, then 2.5 mi W on Old State Rd/Old State Hwy 157, then 0.5 mi N on Tatum Gulf Rd. Park on L.

GPS COORDINATES:

34.70834°N/-85.49592°W

NOTATIONS: Check-in: 1:00 p.m. Check-out: 11:00 a.m. Coast discount 10%. Rate includes 2 adults and full hook-ups. Additional charges: Tax 7%. Max. RV length: 40 feet. Open: Year-round.

STATE MAP: See page 86.



## Metter

### Beaver Run RV Park

22321 Excelsior Church Road  
Metter, Georgia 30439  
912-362-4737

beaverrun1@gmail.com  
beaverrunrvpark.com

RESORT NUMBER: 2551

GOOD SAM RATING: 8.5/10\*/9.5

DIRECTIONS: From Jct of I-16 (Ex 111) & Excelsior Church Rd. Park on R.

GPS COORDINATES:

32.33401°N/-81.95462°W

NOTATIONS: Check-in: 1:00 p.m. Check-out: Noon. Special Coast member discount rate includes 2 adults per site, full hook-ups. Discount rate \$36/night. Additional charges: Add'l adult \$5/night, tax 8%. Max. RV length: 100 feet. Open: Year-round.

STATE MAP: See page 86.



## Ochlocknee

### Sugar Mill RV Park

4857 McMillan Road  
Ochlocknee, Georgia 31773  
229-227-1451

sugarmillrv@yahoo.com  
sugarmillrvpark.com

RESORT NUMBER: 2777

GOOD SAM RATING: 7/9\*/9

DIRECTIONS: From Jct of US 19/SR 300 (GA/FL Pkwy) & US 319: Go 6.5 mi N on US-19/SR-300, then 500 ft W on McMillan Rd. Park on R.

GPS COORDINATES:

30.9497°N/-84.02605°W

NOTATIONS: Check-in: Noon. Check-out: Noon. 2025 Coast discount 10%. Rate includes 2 adults and full hook-ups. Additional charges: Tax 7%. Max. RV length: 44 feet. Open: Year-round.

STATE MAP: See page 86.



## Pine Mountain

### Pine Mountain RV Resort

8804 Hamilton Road/Highway 27  
Pine Mountain, Georgia 31822  
706-663-4329

pinemountain@rvcoutdoors.com

rvcoutdoors.com/pine-mountain-rv-resort

RESORT NUMBER: 2853

GOOD SAM RATING: 9/10\*/9.5

DIRECTIONS: From Jct I-85 S (Ex 21) & I-185: Go S on I-185 (Ex 42), then 8 mi S on US 27. Park on R.

GPS COORDINATES:

32.87412°N/-84.8707°W

NOTATIONS: Check-in: 1:00 p.m. Check-out: 11:00 a.m. 2025 Coast discount 10%. Rate includes 4 people per site, full hook-ups. Additional charges: Add'l adult \$5, add'l child \$3, tax 8%. Max. RV length: 100 feet. Open: Year-round.

STATE MAP: See page 86.



## Ringgold

### NEW Campville RV Campground

100 Campville Circle  
Ringgold, Georgia 30736  
706-937-2677

alisa@campvilleusa.com

campvilleusa.com

RESORT NUMBER: 3017

GOOD SAM RATING: No ratings available

DIRECTIONS: From jct I-75 W & Hwy 151: Go

0.3 mi SW on Hwy 151, then 0.5 mi S on Candy Ln, then 300 feet S on Pollard Circle, then 200 feet W on Campville Circle. Park on L.

GPS COORDINATES:

34.91109°N/-85.13965°W

NOTATIONS: Check-in: 1:00 p.m. Check-out: 11:00 a.m. 2026 Coast discount 10%. Rate includes 2 adults per site, full hook-ups. Additional charges: Tax 7%. Max. RV length: 60 feet. Open: Year-round.

STATE MAP: See page 86.



## Rossville

### NEW Hawkins Pointe Park, Store & More

182 Emerson Circle  
Rossville, Georgia 30741

706-820-6757

registration@hawkinspointe.com

hawkinspointe.com

RESORT NUMBER: 2957

GOOD SAM RATING: 8/NA/9

DIRECTIONS: From jct I-24 (TN) & US 27: Go 6.5 mi E on I-24 to (exit 185A), then 1 mi S on I-75 (exit 1), then 0.25 mi W on US 41 (N/Ringold Rd), then 0.75 mi S on Mack Smith Rd, then 1 block E on Emerson Circle. Park on L.

GPS COORDINATES:

34.97931°N/-85.20986°W

NOTATIONS: Check-in: 1:00 p.m. Check-out: 11:00 a.m. 2025 Coast discount 20%. Rate includes 2 adults per site, full hook-ups. Additional charges: Tax 7%. Max. RV length: 95 feet. Open: Year-round.

STATE MAP: See page 86.



## Sandersville

### SanWar RV Park & Resort

1181 GA Highway 15  
Sandersville, Georgia 31082  
478-412-0084

admin@sanwarrvresort.com

sanwarrvresort.com

RESORT NUMBER: 2776

GOOD SAM RATING: 10/10\*/10

DIRECTIONS: From Jct GA 540 & GA 15: Go 0.75 mi N on GA 15. Park on L.

GPS COORDINATES:

33.01306°N/-82.79202°W

NOTATIONS: Check-in: 4:00 p.m. Check-out: 11:00 a.m. 2025 Coast discount 10%. Rate includes 2 adults and full hook-ups. Additional charges: Add'l adult \$20, add'l vehicle \$20. Max. RV length: 60 feet. Open: Year-round.

STATE MAP: See page 86.





## Savannah

### NEW Biltmore RV Park

4707 Ogeechee Road  
Savannah, Georgia 31405  
912-236-4065  
info@biltmoreerv.com  
biltmoreerv.com

RESORT NUMBER: 2966

GOOD SAM RATING: 6/NA/8.5

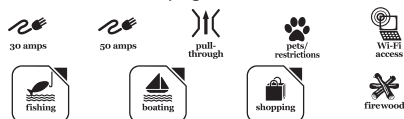
DIRECTIONS: From Jct I-95 & I-16: Go 5 mi E on I-16 (exit 162), then 1.5 mi S on Chatham Pkwy, then 0.5 mi SW on US 17 (Ogeechee Rd). Park on L. Closed on Sunday.

GPS COORDINATES:

32.04469°N/-81.17985°W

NOTATIONS: Check-in: Noon-4:00pm. Check-out: 11:00am. 2025 Coast discount 10%. Rate includes 2 adults per site, full hook-ups. Additional charges: Add'l adult \$2.50, add'l child \$2.50, 50-amp \$7.50. Max. RV length: 45 feet. Open: Year-round.

STATE MAP: See page 86.



## Savannah

### NEW Red Gate Farms—RV Resort

136 Red Gate Farms Trail  
Savannah, Georgia 31405  
912-272-8028  
frontdesk@redgatecampground.com  
redgatecampground.com

RESORT NUMBER: 2995

GOOD SAM RATING: 10/10\*/10

DIRECTIONS: From Jct of I-95 & I-16: Go 5 mi E on I-16 (Exit 162), then 2.25 mi S on Chatham Pkwy, then 500 ft W on Red Gate Farms Trail. Park on R.

GPS COORDINATES:

32.04064°N/-81.16575°W

NOTATIONS: Check-in: 1:00 p.m. Check-out: 11:00 a.m. 2026 Coast discount 10% not available in March and April. Rates include 2 adults. Additional charge: Add'l vehicle \$5, tax 7%. Max. RV length: 45 feet. Open: Year-round.

STATE MAP: See page 86.



## Townsend

### Lake Harmony RV Park

1088 Lake Harmony Drive Southwest  
Townsend, Georgia 31331  
912-832-4338  
info@lakeharmoniypark.com  
lakeharmoniypark.com

RESORT NUMBER: 2763

GOOD SAM RATING: 9/10\*/9

DIRECTIONS: From Jct of I-95 (Ex 58) & Hwy 57: Go 0.5 mi W on Hwy 57 (L).

GPS COORDINATES:

31.53692°N/-81.45537°W

NOTATIONS: Check-in: Noon. Check-out: 11:00 a.m. Coast discount 15% May 1-Oct 15. Rate includes 2 adults and full hook-ups. Additional charges: Add'l person \$3/night, add'l vehicle \$5/night, tax 8%. Max. RV length: 45 feet. Open: Year-round.

STATE MAP: See page 86.



## Waycross

### Pebble Hill RV Resort

5311 Johnson Place  
Waycross, Georgia 31503  
833-732-2534  
info@pebblehillrv.com  
pebblehillrv.com

RESORT NUMBER: 2775

GOOD SAM RATING: 9/9\*/8.5

DIRECTIONS: From Jct US-23 & US Hwy 1/Alma Hwy: Go 1 mi N on US Hwy 1/Alma Hwy to turn around, then 0.3 mi S on US Hwy 1/Alma Hwy, then 1000 ft W on Johnson Pl. Park on L.

GPS COORDINATES:

31.29231°N/-82.45054°W

NOTATIONS: Check-in: Noon. Check-out: Noon. 2025 Coast discount 10%. Rate includes 2 adults and full hook-ups. Additional charges: Add'l adult \$10, add'l child \$10. Max. RV length: 40 feet. Open: Year-round.

STATE MAP: See page 86.



## Waynesboro

### Dogwood RV Park

2741 Thompson Bridge Road  
Waynesboro, Georgia 30830  
864-616-2018  
info@dogwoodpark.com  
dogwoodrv.com

RESORT NUMBER: 2772

GOOD SAM RATING: 7/9\*/9

DIRECTIONS: From Jct GA 80 & GA 23: Go 4 mi SE on GA 23, then 0.5 mi SW on Hancock Landing Rd, then 2 mi S on Cox Place Rd, then 0.5 mi W on Thompson Bridge Rd. Park on R.

GPS COORDINATES:

33.08081°N/-81.85279°W

NOTATIONS: Check-in: Noon. Check-out: 11:00 a.m. 2025 Coast discount 10%. Rate includes 2 adults per site, full hook-ups. Max. RV length: 45 feet. Open: Year-round.

STATE MAP: See page 86.



## Woodbine

### Walkabout Camp and RV Park

742 Old Still Road  
Woodbine, Georgia 31569  
912-729-4110; fax: 912-729-4110  
info@walkaboutcamp.com  
walkaboutcamp.com

RESORT NUMBER: 813

GOOD SAM RATING: 9/9\*/8

DIRECTIONS: From I-95: Ex 7 (Harriets Bluff

Rd). W 0.3 mi. L on Old Still Rd. S 0.3 mi to resort.

GPS COORDINATES:

30.8406°N/-81.6769°W

NOTATIONS: Check-in: 1:00 p.m.-5:00 p.m. Check-out: 11:00 a.m. Coast discount 25% avail Apr-Oct. Additional charges: 50 amp \$3/night, extra adult \$2/night, tax 13%. Call park for arrivals after 5 p.m. After 5 p.m. use late check-in box at office. Max. RV length: 45 feet. Open: Year-round.

STATE MAP: See page 86.



## IDAHO

## Challis

### Challis Golf Course RV Park

210 Golf Club Lane  
Challis, Idaho 83226  
208-879-5500  
relax@golfcourseerv.com  
golfcourseerv.com

RESORT NUMBER: 2552

GOOD SAM RATING: 6/9.5\*/7.5

DIRECTIONS: From Jct US 93 & Hwy 75: Go 2.25 mi N on US 93, then 1.25 mi W on Main (becomes Garden Creek Rd), then 0.125 mi S on Emily Ln. Park on R.

GPS COORDINATES:

44.50391°N/-114.24709°W

ELEVATION: 5,355 feet

NOTATIONS: Check-in: Noon. Check-out: 11:00 a.m. Special Coast rate \$36-\$45/night avail all year except 8/3-8/10. Rate includes 2 adults per site, full hook-ups. Additional charges: Tax 6%. Max. RV length: 34-54 feet. Open: April 15-October 15.

STATE MAP: See page 87.



## Challis

### Round Valley RV Park

211 Ramshorn Drive  
Challis, Idaho 83226  
208-879-2393  
roundvalleypark@outlook.com  
roundvalleypark.com

RESORT NUMBER: 2572

GOOD SAM RATING: 8/9\*/9

DIRECTIONS: From Jct US 93 & Hwy 75: Go 2 mi N on US 93, then 0.1 mi E on Ramshorn Ln. Park at end.

GPS COORDINATES:

44.50109°N/-114.22208°W

ELEVATION: 5,100 feet

NOTATIONS: Check-in: 1:00 p.m. Check-out: Noon. Special Coast member discount rate not avail Jul & Aug. Rate includes 2 adults per site, full hook-ups. Additional charges: Tax 8%. Max. RV length: 48 feet. Open: April 15-November 30.

STATE MAP: See page 87.



# GOOD NEIGHBOR PARKS

IDAHO

## Coeur D'Alene

### Wolf Lodge Campground

12329 East Frontage Road  
Coeur D'Alene, Idaho 83814  
208-754-5622  
info@wolfodgecampground.com  
wolfodgecampground.com

**RESORT NUMBER:** 2578


**GOOD SAM RATING:** 8/8.5\*/9

**DIRECTIONS:** From Jct I-90 & Hwy 97 (Ex 22): Go 0.1 mi N on Hwy 97, then 1.5 mi E on Frontage Rd. Park on L.

**GPS COORDINATES:** 47.63113°N/-116.6162°W

**NOTATIONS:** Check-in: 1:00 p.m. Check-out: 11:00 a.m. Coast discount 10% avail all season. Rate includes 2 adults per site, full hook-ups. Additional charges: Tax 8%. Max. RV length: 45 feet. Open: May 15–September 15.

**STATE MAP:** See page 87.



## Glenns Ferry

### Trail Break RV Park & Campground

432 North Bannock Street  
Glenns Ferry, Idaho 83623  
208-366-7745  
camp@trailbreakrvpark.com  
trailbreakrvpark.com

**RESORT NUMBER:** 2331

**GOOD SAM RATING:** No ratings available

**DIRECTIONS:** From Wbnd I-84: Ex 121, L at top of the ramp. R on frontage rd, 1 mi to flashing light at corner of Old Hwy 30 and Bannock. From Ebnd I-84: Ex 120, R at bottom of ramp. Resort down the street on L.

**GPS COORDINATES:** 42.95657°N/-115.30774°W

**NOTATIONS:** Check-in: 2:00 p.m. Check-out: Noon. Special discount rate for Coast members. Additional charges: Add'l adult \$5, add'l child \$2, tax. Max. RV length: 65 feet. Open: Year-round.

**STATE MAP:** See page 87.



## Glenns Ferry

### Y Knot Winery & RV Park

1289 West Madison Avenue  
Glenns Ferry, Idaho 83623  
208-366-2313  
yknotoffice@gmail.com  
yknotwinery.com/rv-park

**RESORT NUMBER:** 2542

**GOOD SAM RATING:** 6.5/NA/10

**DIRECTIONS:** From Jct of I-84 & I-84 Bus/East 1st Ave (Ex 121): Go 0.75 mi W on East 1st Ave to Commercial St, then 0.5 mi S on Commercial St to Madison Ave, then 0.75 mi W on Madison Ave. Park on R. Check in at winery.

**GPS COORDINATES:** 42.94545°N/-115.31205°W

**NOTATIONS:** Check-in: 1:00 p.m. Check-out: 11:00 a.m. Special Coast rate \$36–\$40.50/night avail Sun–Thu Mar–Oct and all week in winter. Rate includes 2 adults per site, full hook-ups. Additional charges: Tax 8%. Max. RV length: 50 feet. Open: Year-round.

**STATE MAP:** See page 87.



## Kamiah

### Long Camp RV Park

4192 Highway 12  
Kamiah, Idaho 83536  
208-935-7922  
connie@longcamprvpark.com  
longcamprvpark.com

**RESORT NUMBER:** 2571

**GOOD SAM RATING:** 7/8.5\*/9

**DIRECTIONS:** From Jct SR 13 & US 12 (W of Kooskia): Go 6 mi NW on US 12 (MP 68). Park on L.

**GPS COORDINATES:** 46.2171°N/-116.00657°W

**NOTATIONS:** Check-in: Noon. Check-out: 11:00 a.m. Special Coast member discount rate includes 2 adults per site, full hook-ups. Additional charges: Tax 8%. Max. RV length: 45 feet. Open: Year-round.

**STATE MAP:** See page 87.



## Mountain Home

### Gem State RV Park

220 East 10th North  
Mountain Home, Idaho 83647  
208-587-5111  
gemstaterv.campground@gmail.com  
gemstatervpark.com

**RESORT NUMBER:** 2577

**GOOD SAM RATING:** 8/9.5\*/7

**DIRECTIONS:** From Jct I-84 & Hwy 51 (Ex 95): Go 1.75 mi S on Hwy 51 to 2nd St, then 0.75 mi N on 2nd St to E 10th St N, then 0.25 mi E on E 10th St N. Park on L.

**GPS COORDINATES:** 43.14156°N/-115.699°W  
**ELEVATION:** 3,150 feet

**NOTATIONS:** Check-in: 2:00 p.m. Check-out: 11:00 a.m. Special Coast rate \$37.80/night avail year round. Rate includes 2 adults per site, full hook-ups, pull-through. Additional charges: Tax 8%. Hiking trails and fishing nearby. Limited building access in winter. Max. RV length: 100 feet. Open: Year-round.

**STATE MAP:** See page 87.



## Moyie Springs

### The Hemlocks RV and Lodging

73400 U.S. Highway 2  
Moyie Springs, Idaho 83845  
208-267-4363  
johnneywalker@icloud.com  
hemlockslodging.com

**RESORT NUMBER:** 2573

**GOOD SAM RATING:** No ratings available

**DIRECTIONS:** From Jct US Hwy 95 & US Hwy 2: Go 9.2 mi E on US Hwy 2. Park on R.

**GPS COORDINATES:** 48.70937°N/-116.12767°W  
**ELEVATION:** 2,600 feet

**NOTATIONS:** Check-in: Noon. Check-out: 11:00 a.m. Special Coast member discount rate avail Apr 1–Oct 31. Rate includes 2 adults

per site, full hook-ups. Additional charges: Tax 8%. Max. RV length: 48 feet. Open: April 1–October 31.

**STATE MAP:** See page 87.



## North Fork

### Wagonhammer RV Park & Campground

1826 Highway 93 North  
North Fork, Idaho 86466  
208-865-2477  
wagonhammerrv@gmail.com  
wagonhammercampground.com

**RESORT NUMBER:** 2596

**GOOD SAM RATING:** 8/10\*/10

**DIRECTIONS:** S-bnd: From US 93 (in North Fork): Go 2 mi S on Hwy 93 (R) (MP 324) or N-bnd: From US 93 & Hwy 28 (in Salmon): Go 18 mi N on Hwy 93 (MP 324). Park on L.

**GPS COORDINATES:** 45.38465°N/-113.96165°W  
**ELEVATION:** 3,650 feet

**NOTATIONS:** Check-in: 2:00 p.m. Check-out: 11:00 a.m. 2025 Coast rate \$35.70 available May, Sep & Oct. Rate includes 2 adults per site, full hook-ups. Additional charges: Tax 6%. Max. RV length: 45 feet. Open: April 25–November 10.

**STATE MAP:** See page 87.



## Post Falls

### Coeur d'Alene RV Resort

2652 East Mullan Avenue  
Post Falls, Idaho 83854  
208-773-3527  
cdarvparkmanager@gmail.com

**RESORT NUMBER:** 2570

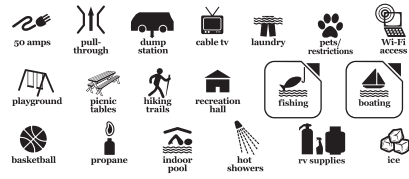
**GOOD SAM RATING:** 9.5/9.5\*/10

**DIRECTIONS:** From Jct I-90 & Hwy 41 (Ex 7): Go 0.25 mi N on Hwy 41 to E Mullan Ave, then 1 mi W on E Mullan Ave. Park on L.

**GPS COORDINATES:** 47.71564°N/-116.91235°W

**NOTATIONS:** Check-in: 1:00 p.m. Check-out: 11:00 a.m. Special Coast member discount rate includes 2 adults per site, full hook-ups. Additional charges: Tax 8%. Max. RV length: 45 feet. Open: Year-round.

**STATE MAP:** See page 87.



## Post Falls

### Post Falls RV Campground

6732 West Pointe Parkway  
Post Falls, Idaho 83854  
509-601-9078; res.: 208-618-4361  
info@postfallsrvcampground.com  
postfallsrvcampground.com



RESORT NUMBER: 2722

GOOD SAM RATING: 10/10\*/10

**DIRECTIONS:** From Jct N Spokane St & I-90: Go 3.25 mi W on I-90 (Ex 1), then go 0.25 mi on W Pointe Pkwy. Park on L.

**GPS COORDINATES:**

47.70084°N/-117.03375°W

**NOTATIONS:** Check-in: Noon. Check-out: 11:00 a.m. 2025 Coast discount 10%. Rate includes 2 adults and full hook-ups. Max. RV length: 75 feet. Open: Year-round.

**STATE MAP:** See page 87.



## East Peoria

### Mill Point Park

310 Ash Lane  
East Peoria, Illinois 61611  
309-231-6497; res.: 309-231-9495  
camp@millpointrvpark.com  
millpointrvpark.com

**RESORT NUMBER:** 2164

**GOOD SAM RATING:** 7.5/9.5\*/9

**DIRECTIONS:** From Jct of I-74 (Ex 95) & Hwy 116: 5 mi E on Hwy 116, 3.5 mi N on Hwy 26, 0.75 mi W on Millpoint Rd.

**GPS COORDINATES:**

40.7565°N/-89.5578°W

**NOTATIONS:** Check-in: 24 hours. Check-out: Noon. Additional charges: Extra adult \$3/night, extra child \$3/night, 50 amp \$5/night. Max. RV length: 85 feet. Open: Year-round.

**STATE MAP:** See page 88.



Open: April 1–November 1.

**STATE MAP:** See page 88.



## Rock Island

### Camelot Campground Quad Cities

2311 78th Avenue West  
Rock Island, Illinois 61201  
309-787-0665  
camp@camelotcampgroundqc.com  
camelotcampgroundqc.com

**RESORT NUMBER:** 2923

**GOOD SAM RATING:** 9/10\*/8.5

**DIRECTIONS:** From Jct of I-280 & SR-92 (Ex 11A): Go S 1.5 mi on SR-92, then E 500 ft on 78th Ave/SR-92 (Andalusia Rd Ex), then E 1 mi on 78th Ave. Park on L.

**GPS COORDINATES:**

41.44357°N/-90.59805°W

**NOTATIONS:** Check-in: 2:00 p.m. Check-out: 11:00 a.m. 2025 Coast discount 20%. Rate includes 2 adults per site, full hook-ups. Additional charges: Add'l person \$5, add'l vehicle \$5. Max. RV length: 45 feet. Open: April 1–October 1.

**STATE MAP:** See page 88.



## ILLINOIS

### Bushnell

#### Timberview Lakes Campground

23200 North 2000 Road  
Bushnell, Illinois 61422  
309-772-3609

entlc@comcast.net  
camptimberview.com

**RESORT NUMBER:** 2098

**GOOD SAM RATING:** No ratings available

**DIRECTIONS:** From N on Rt 41: 0.5 mi past Jct of Rt 9 and turn L. 1 mi to stop. L approx 0.5 mi to front gate. From S: Rt 41 to N edge of Bushnell. 1 mi to 2000th Rd. R approx 1.75 mi to front gate.

**GPS COORDINATES:** 40.57°N/-90.4623°W

**NOTATIONS:** Check-in: 10:00 a.m. Check-out: 11:00 a.m. Rate includes 2 people, 30 amp, water. Additional charges: Extra adult \$5/night, AC \$2.50/night, 50 amp \$2.50/night. Max. RV length: 40 feet. Open: April 15–October 14.

**STATE MAP:** See page 88.



## Effingham

### Camp Lakewood Campground

1217 West Rickelman Avenue  
Effingham, Illinois 62401  
217-342-6233  
camp@camplakewoodcampground.com  
camplakewoodcampground.com

**RESORT NUMBER:** 2614

**GOOD SAM RATING:** 8.5/9.5\*/9

**DIRECTIONS:** From Jct of I-70/57 & Ex 162: Turn R (at bottom of ramp) Go 700 feet to Rickelman Ave (1st stop light), then turn L, follow signs 2 mi to campground. Park on L. Do not follow GPS.

**GPS COORDINATES:**

39.14731°N/-88.56658°W

**NOTATIONS:** Check-in: 1:00 p.m. Check-out: Noon. 2025 Coast discount 10%. Rate includes 2 adults and full hook-ups. Additional charges: Add'l adult \$5. Max. RV length: 50 feet. Open: Year-round.

**STATE MAP:** See page 88.



## Cahokia

### Cahokia RV Parque

4060 Mississippi Avenue  
Cahokia, Illinois 62206  
618-332-7700  
cahokiarvparque@gmail.com  
cahokiarvparque.com

**RESORT NUMBER:** 2617

**GOOD SAM RATING:** 9/9.5\*/8.5

**DIRECTIONS:** From Jct of I-255 & SR-157 (Ex 13), W 2 mi on SR-157 to SR-3, N 500 ft. Park on L.

**GPS COORDINATES:**

38.57372°N/-90.18798°W

**NOTATIONS:** Check-in: Noon. Check-out: 11:00 a.m. Special Coast member discount 15%. Additional charges: Add'l adult \$5, 50 amp site \$5, add'l vehicle \$5. Max. RV length: 60 feet. Open: Year-round.

**STATE MAP:** See page 88.



## Pana

### Oak Terrace RV Resort

100 Beyers Lake Road  
Pana, Illinois 62557  
217-539-4477  
lodging@oakterraceresort.com  
oakterracervresort.com

**RESORT NUMBER:** 2619

**GOOD SAM RATING:** 8.5/9.5\*/10

**DIRECTIONS:** From Jct US 51 & 800 N Rd: Go 0.5 mi W on 800 N Rd, then 1 mi S on 325 E Rd/Beyers Lake Rd. Park on R.

**GPS COORDINATES:**

39.32572°N/-89.06916°W

**NOTATIONS:** Check-in: 1:00 p.m. Check-out: 11:00 a.m. Special Coast member discount 15%. Reservations are required. Rate includes 2 adults and full hook-ups. Additional charges: Add'l adult \$5. Max. RV length: 80 feet.

## INDIANA

### Bremen

#### NEW Pla-Mor Campground

2162 U.S. Highway 6 East  
Bremen, Indiana 46506  
574-546-3665  
pla-morcampground@fourway.net  
www.pla-mor.net

**RESORT NUMBER:** 3024

**GOOD SAM RATING:** 8.5/9.5\*/9

**DIRECTIONS:** From jct Hwy 331 & US 6: Go 3 mi E on US 6. Park on L or From jct Hwy 19 & US 6: Go 5 mi W on US 6. Park on R.

**GPS COORDINATES:**

41.45404°N/-86.10088°W

**NOTATIONS:** Check-in: Noon. Check-out: Noon. 2026 Coast discount 10%. Rate includes 2 adults per site, full hook-ups. Additional charges: Add'l adult \$15, Tax 7%. Max. RV length: 100 feet. Open: April 15–October 15.

**STATE MAP:** See page 88.



# GOOD NEIGHBOR PARKS

## Elkhart

### **NEW** Elkhart Campground

25608 County Road 4 East  
Elkhart, Indiana 46514  
574-264-2914

elkcampground@yahoo.com  
elkhartcampground.com

**RESORT NUMBER:** 3027

**GOOD SAM RATING:** 10/10\*/10

**DIRECTIONS:** From Jct of Toll Rd 80/90 & SR-19 (exit 92), N 0.25 mi on SR-19 to CR-4E, then E 0.75 mi. Park on R.

**GPS COORDINATES:**

41.73844°N/-85.95911°W

**NOTATIONS:** Check-in: 1:00 p.m. Check-out: Noon. 2026 Coast discount 10%. Rate includes 2 adults per site, full hook-ups. Additional charges: Add'l adult \$5, Tax 7%. Max. RV length: 100 feet. Open: April 1–November 1.

**STATE MAP:** See page 88.



## Florence

### Follow the River RV Resort

12273 Markland Town Road  
Florence, Indiana 47020  
812-427-3330

info@followtheriverrvresort.com  
followtheriverrvresort.com

**RESORT NUMBER:** 2665

**GOOD SAM RATING:** 10/10\*/10

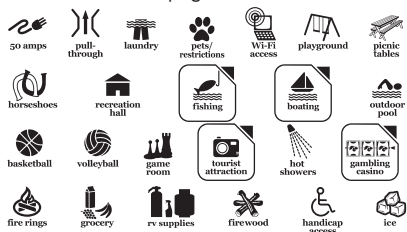
**DIRECTIONS:** From Jct of I-71 & (Kentucky SR 1039) Ex 55, N 6 mi on SR 1039, W 1 mi on (Indiana SR 156). Park on R.

**GPS COORDINATES:**

38.78164°N/-84.98754°W

**NOTATIONS:** Check-in: Noon. Check-out: Noon. Coast discount 15% excludes the months of Jun, Jul, Aug and holiday week-ends. Rate includes 2 adults, 2 children, full hook-ups. Additional charges: Add'l adult \$10, tax 7%. Max. RV length: 80 feet. Open: Year-round.

**STATE MAP:** See page 88.



## Howe

### Grand View Bend

4630 North 100 East  
Howe, Indiana 46746  
574-575-5927

grandviewbend@gmail.com  
grandviewbend.com

**RESORT NUMBER:** 37

**GOOD SAM RATING:** 7.5/7.5/7.5

**DIRECTIONS:** From IN Toll Rd: Ex 121/LaGrange, S (R) approx 2 mi on Hwy 9, E (L) on Hwy 120, 1 mi through the town of Howe, R on Hwy 100 E, 0.5 mi to the park on the R. Watch for signs.

**GPS COORDINATES:** 41.7088°N/-85.408°W

**NOTATIONS:** Check-in: 1:00 p.m. Check-out: Noon. Special discount rate for Coast members. Rate includes electric, water, 2 adults per site. Honey wagon available for fee. Max. RV length: 43 feet. Open: April 15–October 15.

**STATE MAP:** See page 88.



## Indianapolis

### **NEW** Lake Haven Retreat

1739 West Edgewood Avenue  
Indianapolis, Indiana 46217  
317-783-5267

info@kampindy.com  
lakehavenretreat.com

**RESORT NUMBER:** 3026

**GOOD SAM RATING:** 8/9.5\*/8.5

**DIRECTIONS:** From jct of I-465 & Hwy 37 (Exit 4): Go 1.5 mi S on Hwy 37, then 0.25 mi E on W Edgewood Ave. Park on R.

**GPS COORDINATES:**

39.67817°N/-86.19492°W

**NOTATIONS:** Check-in: 2:00 p.m. Check-out: Noon. 2026 Coast discount 10%. Rate includes 2 adults per site, full hook-ups. Additional charges: Add'l adult \$4, Tax 17%. Max. RV length: 60 feet. Open: Year-round.

**STATE MAP:** See page 88.



## New Carlisle

### **NEW** Mini Mountain Campground

32351 State Road 2  
New Carlisle, Indiana 46552  
574-340-9923

jay@keepingcamperscamping.com  
www.minimountaincampgrounds.com

**RESORT NUMBER:** 3025

**GOOD SAM RATING:** 8.5/7.5/8.5

**DIRECTIONS:** From Jct of US-20/US-31 & Hwy 2 (La Porte exit), Go 8 mi W on Hwy 2/Western Ave. Park on R.

**GPS COORDINATES:** 41.67206°N/-86.496°W

**NOTATIONS:** Check-in: Noon. Check-out: 10:00 a.m. 2026 Coast discount 10%. Rate includes 2 adults per site, full hook-ups. Additional charges: Add'l adult \$10, add'l child \$5, Tax 7%. Max. RV length: 60 feet. Open: Year-round.

**STATE MAP:** See page 88.



## North Vernon

### Muscatatuck Park

325 North State Highway 3 & 7  
North Vernon, Indiana 47265  
812-346-2953

greg.jcpr@frontier.com  
muscatatuckpark.com

**RESORT NUMBER:** 980

**GOOD SAM RATING:** No ratings available

**DIRECTIONS:** From S of N Vernon: St Hwy 3 and 7. Park is on R leaving N Vernon. From I-65 at Seymour: Approx 13 mi E to N Vernon on Hwy 50 to Jct of Hwy 3 and 7 at second spotlight. R (S) onto Hwy 3 and 7, park on R. Avoid 2 sharp turns at front entrance by using Gum St entrance (marked by signs on Hwy 50).

**GPS COORDINATES:** 38.9883°N/-85.6231°W

**NOTATIONS:** Check-in: 2:00 p.m. Check-out: 1:00 p.m. Special 25% discount rate for Coast members. Rate includes 6 people, 30 amp, water, electric. Sewer sites offered if available. Additional charges: Firewood \$10/20 pcs, tax 7%. No showers Nov-Apr. Max. RV length: 65 feet. Open: Year-round.

**STATE MAP:** See page 88.



## Oaktown

### New Vision RV Park

13552 North U.S. Highway 41  
Oaktown, Indiana 47561  
812-745-2125

mitch@newvisionrvpark.com  
newvisionrvpark.com

**RESORT NUMBER:** 2661

**GOOD SAM RATING:** 8.5/8\*/9.5

**DIRECTIONS:** From Jct of US-50 & US-41 (N side of Vincennes), N 13 mi on N US-41, Park on R; or From Jct of US-41 & St Hwy 58, S 6.6 mi on US-41. Park on L.

**GPS COORDINATES:**

38.87422°N/-87.43491°W

**NOTATIONS:** Check-in: 2:00 p.m. Check-out: 2:00 p.m. Coast discount 15%. Rate includes 2 adults and full hook-ups. Additional charges: Add'l adult \$2/night, add'l child \$2/night, tax 7%. Max. RV length: 70 feet. Open: Year-round.

**STATE MAP:** See page 88.



## Patriot

### **NEW** By the Bay Campground

2837 Main Street

Patriot, Indiana 47038

812-427-3330

info@bythebaycampground.com

www.bythebaycampground.com

**RESORT NUMBER:** 3028

**GOOD SAM RATING:** 6/NA/7.5

**DIRECTIONS:** From jct 3rd St/Hwy 250 & Main St/Hwy 156: Go 0.2 mi NE on Main St/Hwy 156. Park on L.

**GPS COORDINATES:**

38.84072°N/-84.82572°W

**NOTATIONS:** Check-in: Noon. Check-out: Noon. 2026 Coast discount 10%. Rate includes 2 adults per site, full hook-ups. Additional charges: Add'l adult \$5, Tax 7%. Max. RV length: 50 feet. Open: Year-round.

**STATE MAP:** See page 88.







## Pendleton

### Mystic Waters Family Campground

5435 West State Route 38  
Pendleton, Indiana 46064  
765-221-1078  
info@mysticwaterscampground.com  
mysticwaterscampground.com

**RESORT NUMBER:** 2826

**GOOD SAM RATING:** 8/10\*/8.5

**DIRECTIONS:** From Jct I-69 S & W SR 38:

Go 0.5 mi NW on W SR 38. Park on L.

**GPS COORDINATES:**

40.00814°N/-85.78498°W

**NOTATIONS:** Check-in: 1:00 p.m. Check-out: 1:00 p.m. 2025 Coast discount 10%. Rate includes 2 adults per site, full hook-ups. Additional charges: Tax 7%. Max. RV length: 60 feet. Open: Year-round.

**STATE MAP:** See page 88.



## Remington

### **NEW** Caboose Lake Campground

3657 West U.S. Highway 24  
Remington, Indiana 47977  
219-261-3828  
camp@cabooselake.com  
cabooselake.com

**RESORT NUMBER:** 2996

**GOOD SAM RATING:** 8.5/9.5\*/9.5


**DIRECTIONS:** From Jct I-65 & US-24 (exit 201): Go 528 ft E on US-24. Park on R.

**GPS COORDINATES:**

40.76555°N/-87.11518°W

**NOTATIONS:** Check-in: 4:00 p.m. Check-out: 11:00 a.m. 2026 Coast discount 10%. Not available on holiday weekends. Rates include 2 adults. Additional charges: add'l adult \$8, tax 7%. Max. RV length: 45 feet. Open: Year-round.

**STATE MAP:** See page 88.



## Richmond

### Deer Ridge Camping Resort

3696 Smyrna Road  
Richmond, Indiana 47374  
765-939-0888  
info@deerridgecampingresort.com  
deerridgecampingresort.com

**RESORT NUMBER:** 2287

**GOOD SAM RATING:** 8.5/9.5\*/9.5

**DIRECTIONS:** From Jct of I-70 & SR 227 (Ex 153): S 0.1 mi on SR 227 to Smyrna Rd, E 0.5 mi, resort on L.

**GPS COORDINATES:**

39.86586°N/-84.85122°W

**NOTATIONS:** Check-in: 2:00 p.m. Check-out: Noon. 20% discount rate for Coast members,

holidays excluded. Rate includes 2 adults, children or grandchildren under 18, water, 30 amp and sewer. Additional charges: 50 amp \$7/night, pull thru \$5/night, extra adult over 18 \$5/night, 12% tax. Max. RV length: 60 feet. Open: May 1–October 31.

**STATE MAP:** See page 88.



## Rising Sun

### **NEW** Rising Star Casino Resort & RV Park

777 Rising Star Drive  
Rising Sun, Indiana 47040  
800-472-6311  
hotelgsca@risingstarcasino.com  
www.risingstarcasino.com/rv-park

**RESORT NUMBER:** 3023

**GOOD SAM RATING:** 10/10\*/10

**DIRECTIONS:** From Jct Hwy 262 (Main St) & Hwy 56 (N High St): Go 0.25 mi N on Hwy 56 (N High St), then 150 yards E on 6th St, then 200 yards N on Rising Star Dr. Park on L.

**GPS COORDINATES:**

38.95291°N/-84.84679°W

**NOTATIONS:** Check-in: 1:00 p.m. Check-out: 11:00 a.m. 2026 Coast discount 10%. Rate includes 2 adults per site, full hook-ups. Additional charges: Tax 12%. Max. RV length: 60 feet. Open: April 1–October 31.

**STATE MAP:** See page 88.



## Terre Haute

### Terre Haute Campground

5995 East Sony Drive  
Terre Haute, Indiana 47802  
812-917-5671  
info@kieferecampgrounds.com  
terrehautecampground.com

**RESORT NUMBER:** 2626

**GOOD SAM RATING:** 8.5/10\*/9

**DIRECTIONS:** From Jct I-70 & SR-46 (Ex 11A): Go 1.5 mi S on SR-46, then 1.3 mi E on Tucker Rd (E Sony Dr.) Park at end of street.

**GPS COORDINATES:**

39.42773°N/-87.32795°W

**NOTATIONS:** Check-in: 1:00 p.m. Check-out: Noon. Special Coast member discount 15%. Rate includes 2 adults and full hook-ups. Additional charges: Add'l adult \$5, dump station \$10. Max. RV length: 70 feet. Open: Year-round.

**STATE MAP:** See page 88.



## IOWA

## Charles City

### R Campground

1910 Clark Street  
Charles City, Iowa 50616  
641-257-0549  
host@rcampground.com  
rcampground.com

**RESORT NUMBER:** 2922

**GOOD SAM RATING:** 7/9\*/8

**DIRECTIONS:** From Jct US-218 (Ex 218) & BUS-218: Go 2 mi N on BUS-218, then 0.25 mi N (cross bridge) on Hwy 18-E, then 0.8 mi SE on Clark St. Park on R.

**GPS COORDINATES:**

43.05873°N/-92.66175°W

**NOTATIONS:** Check-in: Any. Check-out: 3:00 p.m. 2025 Coast discount 10%. Rate includes 2 adults per site, full hook-ups. Max. RV length: 45 feet. Open: Year-round.

**STATE MAP:** See page 89.



## Davenport

### Interstate RV Park

8448 North Fairmount Street  
Davenport, Iowa 52806  
563-386-7292  
iowarvpark.com

**RESORT NUMBER:** 2921

**GOOD SAM RATING:** 10/10\*/9

**DIRECTIONS:** From Jct of I-80 & SR-130 (Ex 292), NW 0.6 mi on SR-130 to Fairmount St, W 0.1 mi. Park on R.

**GPS COORDINATES:**

41.60589°N/-90.63126°W

**NOTATIONS:** Check-in: 1:00 p.m. Check-out: 11:00 a.m., 2025 Coast discount 10%. Rate includes 2 adults per site, full hook-ups. Max. RV length: 45 feet. Open: Year-round.

**STATE MAP:** See page 89.



## Onawa

### On-Ur-Wa RV Park

1111 28th Street  
Onawa, Iowa 51040  
712-423-1387  
veohayward@hotmail.com  
onurwarvpark.com

**RESORT NUMBER:** 2825

**GOOD SAM RATING:** 9/10\*/10

**DIRECTIONS:** From Jct of I-29 & SR-175 (Ex 112), E 500 ft on SR-175 to 28th St, S 300 ft. Park on L.

**GPS COORDINATES:**

42.02567°N/-96.12615°W

**NOTATIONS:** Check-in: Noon. Check-out: Noon. 2025 Coast discount 10%. Rate includes 2 adults per site, full hook-ups. Additional charges: Tax 7%. Max. RV length: 45 feet. Open: May 15–September 30.

**STATE MAP:** See page 89.



# GOOD NEIGHBOR PARKS

KANSAS

## KANSAS

### Abilene

#### Covered Wagon RV Park

803 South Buckeye  
Abilene, Kansas 67410  
800-864-4053  
reservations@coveredwagonrvks.com  
coveredwagonrvks.com  
RESORT NUMBER: 2481  
GOOD SAM RATING: 9/10\*/8  
DIRECTIONS: From Jct I-70 (Ex 275) & Buckeye St: Go S 2.25 mi on Buckeye St, resort on R.

#### GPS COORDINATES:

38.90743°N/-97.21412°W

NOTATIONS: Check-in: Noon. Check-out: 11:00 a.m. Special discount rate for Coast members avail Oct-Mar only. Rate includes 2 adults per site, full hook-up, Wi-Fi, cable TV. Additional charges: Tax 8.75%. Max. RV length: 70 feet. Open: October 1–March 31.  
STATE MAP: See page 90.



### El Dorado

#### Deer Grove RV Park

2873 Southeast U.S. Highway 54  
El Dorado, Kansas 67042  
316-321-6272  
dongespropertiesllc@hotmail.com  
deergrovervpark.com

#### RESORT NUMBER: 2924

GOOD SAM RATING: 8.5/9\*/9.5

DIRECTIONS: N-bnd: From Jct I-35 (KS Turnpike) & Ex 71: Go 5.6 mi E on Hwy 254 (Hwy 254 turns into Hwy 54), follow blue camper signs to park. Park on R. S-bnd: From Jct I-35 & Hwy 177 (Ex 92): Go 18 mi S on Hwy 177 to US 54, then W 3 mi. Park on L.

#### GPS COORDINATES:

37.8101°N/-96.79176°W  
NOTATIONS: Check-in: 2:00 p.m. Check-out: 11:00 a.m. 2025 Coast discount 10%. Rate includes 2 adults per site, full hook-ups. Max. RV length: 45 feet. Open: Year-round.

STATE MAP: See page 90.



### Goodland

#### Mid America Camp Inn

2802 Commerce Road  
Goodland, Kansas 67735  
785-899-5431  
sweber899@hotmail.com  
RESORT NUMBER: 3021  
GOOD SAM RATING: 6.5/NA/7.5  
DIRECTIONS: From Jct I-70 & Hwy 27 (West Goodland exit 17): Go 0.25 mi S on Hwy 27. Park on R.

#### GPS COORDINATES:

39.32393°N/-101.72813°W

NOTATIONS: Check-in: Noon. Check-out: Noon. 2026 Coast discount 10%. Rate includes 2 adults per site, full hook-ups. Max. RV length: 45 feet. Open: Year-round.

STATE MAP: See page 90.



### Paxico

#### Mill Creek Campground

22470 Campground Road  
Paxico, Kansas 66526  
785-636-5321  
millcreekcg@gmail.com  
www.millcreekcampground.com  
RESORT NUMBER: 3019  
GOOD SAM RATING: 6.5/8.5\*/7  
DIRECTIONS: From Jct I-70 (Paxico/exit 333) & SR-138: Go 1 mi E on SR-138. Park on R.  
GPS COORDINATES:

39.06526°N/-96.16975°W

NOTATIONS: Check-in: 3:00 p.m. Check-out: Noon. 2026 Coast discount 10%. Rate includes 2 adults per site, full hook-ups. Max. RV length: 45 feet. Open: Year-round.

STATE MAP: See page 90.



### Russell

#### Triple J RV Park

187 East Edwards  
Russell, Kansas 67665  
785-483-4826; fax: 785-483-2172  
triplejrv@ruraltel.net  
triplejrvpark.com

#### RESORT NUMBER: 1504

GOOD SAM RATING: 8/10\*/8.5

DIRECTIONS: From Jct I-70 (Ex 184) & US-281: Go 500 ft N on US-281 (at Cenex Gas), then 500 ft W on E Edwards Ave.

#### GPS COORDINATES:

38.8923°N/-98.8483°W

NOTATIONS: Check-in: Noon. Check-out: 11:00 a.m. Special Coast member discount rate includes 2 adults per site, full hook-up, Wi-Fi, cable TV. Additional charges: Add'l person \$2/night. Max. RV length: 85 feet. Open: Year-round.

STATE MAP: See page 90.



### South Hutchinson

#### Lighthouse Landing RV Park & Cabins

9 Heartland Drive  
South Hutchinson, Kansas 67505  
800-921-1236  
info@lighthouselandingrvpark.com  
lighthouselandingrvpark.com  
RESORT NUMBER: 3020  
GOOD SAM RATING: 8.5/9.5/9  
DIRECTIONS: From jct US 50 & Hwy 96: Go 0.25 mi S on Hwy 96 (Main St), then go 0.3 mi W on Heartland Dr. Park on R.

#### GPS COORDINATES:

38.0077°N/-97.94547°W

NOTATIONS: Check-in: 1:00 p.m. Check-out: 11:00 a.m. 2026 Coast discount 10%. Rate includes 2 adults per site, full hook-ups. Max. RV length: 45 feet. Open: Year-round.

STATE MAP: See page 90.



### Wakeeney

#### Rosie's RV Park

500 South 3rd Street  
Wakeeney, Kansas 67672  
785-432-7797  
rosiesrvpark@gmail.com  
prairieroseinn.com/rosies-rv-park  
RESORT NUMBER: 3022  
GOOD SAM RATING: 6.5/NA/9.5  
DIRECTIONS: From Jct I-70 & US 283: Go 500 feet N on US 283, then 0.25 mi E on South Ave, then 100 feet N on S 3rd St. Park on R.

#### GPS COORDINATES:

39.01638°N/-99.88678°W

NOTATIONS: Check-in: 3:00 p.m. Check-out: 11:00 a.m. 2026 Coast discount 10%. Rate includes 2 adults per site, full hook-ups. Max. RV length: 45 feet. Open: Year-round.

STATE MAP: See page 90.



### Wichita

#### Air Capital RV Park

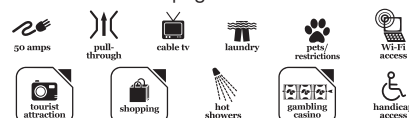
609 East 47th Street South  
Wichita, Kansas 67216  
316-201-1250; fax: 316-201-1257  
aircapitalrvpark@yahoo.com  
aircapital-rvpark.com  
RESORT NUMBER: 2480  
GOOD SAM RATING: 9/10\*/9.5  
DIRECTIONS: From Jct I-135 & 47th St (Ex 1A): Go 0.25 mi W on 47th St, then 300 ft S on Emporia St.

#### GPS COORDINATES:

37.60778°N/-97.33006°W

NOTATIONS: Check-in: 1:00 p.m. Check-out: 11:00 a.m. 2025 Coast member discount 10%. Rate includes 2 adults per site, full hook-ups, Wi-Fi, cable TV. After hours check-in call 316-573-7958. Max. RV length: Unlimited. Open: Year-round.

STATE MAP: See page 90.



## KENTUCKY

### Bardstown

#### White Acres Campground

3022 Boston Road  
Bardstown, Kentucky 40004  
502-348-9677  
wcamp@bardstown.com  
whiteacrescampground.com  
RESORT NUMBER: 3009  
GOOD SAM RATING: 6.5/7.5/8  
DIRECTIONS: From Jct of Bluegrass Pkwy & US-31 E (exit 21), N 2 mi on US-31E to US-62, W 2.7 mi. Park on R.

#### GPS COORDINATES:

37.80843°N/-85.5165°W

NOTATIONS: Check-in: 1:00 p.m. Check-out: Noon. 2026 Coast discount 10%. Rate includes 2 adults per site, full hook-ups. Additional charges: Add'l adult \$5, Tax 10%. Max. RV length: 60 feet. Open: Year-round.

STATE MAP: See page 91.





## Cave City

### NEW Cave Country RV Campground

216 Gaunce Drive  
Cave City, Kentucky 42127  
270-773-4678  
office@cavecountryrv.com  
cavecountryrv.com

**RESORT NUMBER:** 2997

**GOOD SAM RATING:** 10/10\*/9.5

**DIRECTIONS:** From Jct of I-65 & Hwy 90 (Exit 53), E 0.25 mi on Hwy 90 to Sanders Dr, N 0.25 mi on Sanders Dr to Gaunce Dr, E 0.2 mi. Park on R.

**GPS COORDINATES:**

37.13496°N/-85.96861°W

**NOTATIONS:** Check-in: 1:00 p.m. Check-out: 11:00 a.m. 2026 Coast discount 10%. Rates include 2 adults and full hookups. Additional charge: Tax 6%. Max. RV length: 60 feet. Open: Year-round.

**STATE MAP:** See page 91.



## Frankfort

### NEW Elkhorn Creek RV Park

165 North Scruggs Lane  
Frankfort, Kentucky 40601  
502-695-9154  
team@elkhorncreekrvpark.com  
www.elkhorncreekrvpark.com

**RESORT NUMBER:** 3013

**GOOD SAM RATING:** 10/10\*/9.5

**DIRECTIONS:** From jct of I-64 (exit 58) & US 60: Go 2.75 mi N on US 60, then 2.25 mi E on US 460, then 0.25 mi S on N Scruggs Ln, then 0.25 mi S on McConnel Rd. Park on E.

**GPS COORDINATES:** 38.21°N/-84.8005°W

**NOTATIONS:** Check-in: Noon. Check-out: 1:00 p.m. 2026 Coast discount 10%. Rate includes 2 adults per site, full hook-ups. Additional charges: Add'l adult \$5, add'l child \$3, pets \$3 Max. RV length: 45 feet. Open: Year-round.

**STATE MAP:** See page 91.



## Greensburg

### NEW Paddle Trail Campground

805 Legion Park Road  
Greensburg, Kentucky 42743  
270-973-5500  
info@campdpaddletrail.com  
paddletrailrv.com

**RESORT NUMBER:** 3010

**GOOD SAM RATING:** 8.5/8.5\*/8.5

**DIRECTIONS:** From jct US 61 & US 68: Go 1 mi SW on US 68, then 0.75 mi E on E

Columbia Ave/Legion Park Rd, then 463 feet SW on Cs-1016/Legion Park Rd. Park on R.

**GPS COORDINATES:**

37.25291°N/-85.49314°W

**NOTATIONS:** Check-in: 1:00 p.m. Check-out: 11:00 a.m. 2026 Coast discount 10%. Rate includes 2 adults per site, full hook-ups. Max. RV length: 60 feet. Open: Year-round.

**STATE MAP:** See page 91.



## Morehead

### NEW The Landing Strip Campground

621 Airport Road  
Morehead, Kentucky 40351  
606-610-2267  
tlscampground@gmail.com  
thelandingstripcampground.com

**RESORT NUMBER:** 3008

**GOOD SAM RATING:** 6.5/NA/7

**DIRECTIONS:** From jct I-64 & KY-32: Go 3.5 mi N on KY-32, then 1.25 mi W on Airport Rd. Park on R.

**GPS COORDINATES:**

38.13506°N/-83.53658°W

**NOTATIONS:** Check-in: 3:00 p.m. Check-out: 11:00 a.m. 2026 Coast discount 10%. Rate includes 2 adults per site, full hook-ups. Additional charges: Add'l vehicle \$10, Tax 9%. Max. RV length: 48 feet. Open: Year-round.

**STATE MAP:** See page 91.



## Paducah

### Duck Creek RV Park

2540 John L Puryear Drive  
Paducah, Kentucky 42003  
270-415-0404; fax: 270-415-0501  
duckcreek@bluemetricgroup.com  
duckcreekrvpark.com

**RESORT NUMBER:** 2185

**GOOD SAM RATING:** 8.5/9\*/7

**DIRECTIONS:** From Jct I-24 and SR 1954/Bus Loop 24 (Ex 11), N 0.5 mile on SR 1954. Park on R.

**GPS COORDINATES:** 37.0214°N/-88.5867°W

**NOTATIONS:** Check-in: Noon. Check-out: 11:00 a.m. 2025 Coast rate 30 amp \$45/night plus tax, 50 amp \$45/night plus tax avail year round. Additional charges: Add'l adult \$2/night, tax. Max. RV length: 60 feet. Open: Year-round.

**STATE MAP:** See page 91.



## Parkers Lake

### NEW Cumberland Falls RV Resort

10744 KY Highway 90  
Parkers Lake, Kentucky 42634  
606-400-1881  
shannon@cumberlandfallsrvresort.com  
www.cumberlandfallsrvresort.com

**RESORT NUMBER:** 3014

**GOOD SAM RATING:** No ratings available

**DIRECTIONS:** From jct US-25W & Hwy 90: Go 10 mi W on Hwy 90, then 528 feet N on Old Falls Cabin Rd. Park on R.

**GPS COORDINATES:**

36.83351°N/-84.36101°W

**NOTATIONS:** Check-in: 3:00 p.m. Check-out: 11:00 a.m. 2026 Coast discount 10%. Rate includes 2 adults per site, full hook-ups. Additional charges: Add'l vehicle \$7, Tax 10%. Max. RV length: 60 feet. Open: April 30-November 1.

**STATE MAP:** See page 91.



## Russell Springs

### NEW Kumberland Campground

240 East L McGowan Road  
Russell Springs, Kentucky 42642  
270-858-2100  
info@kumberlandcampground.com  
www.kumberlandcampground.com

**RESORT NUMBER:** 3012

**GOOD SAM RATING:** 8.5/9\*/8

**DIRECTIONS:** From jct Hwy 127 & KY-80:

Go 2.5 mi E on KY-80, then 2.5 mi S on KY-910 N, then 1.2 mi W on 1611, then 500 feet W on E L McGowan Rd. Park on R.

**GPS COORDINATES:**

37.00884°N/-84.96865°W

**NOTATIONS:** Check-in: 1:00 p.m. Check-out: 11:00 a.m. 2026 Coast discount 10%. Rate includes 2 adults per site, full hook-ups. Additional charges: Tax 6%. Max. RV length: 60 feet. Open: Year-round.

**STATE MAP:** See page 91.



## Salt Lick

### NEW Outpost RV Park & Campground

340 Cave Run Lake Road  
Salt Lick, Kentucky 40371  
606-683-2311  
outpostcampground340@gmail.com  
www.theoutpostcampground.com

**RESORT NUMBER:** 3011

**GOOD SAM RATING:** 9/9.5\*/10

**DIRECTIONS:** From jct I-64 (exit 123) & US-60: Go 9.5 mi E on US-60, then 0.25 mi S on KY-826/Cave Run Lake Rd. Park on L.

**GPS COORDINATES:**

38.13301°N/-83.5668°W

**NOTATIONS:** Check-in: 2:00 p.m. Check-out: Noon. 2026 Coast discount 10%. Rate includes 2 adults per site, full hook-ups. Additional charges: Tax 7%. Max. RV length: 60 feet. Open: April 1-November 1.

**STATE MAP:** See page 91.



# GOOD NEIGHBOR PARKS

## MAINE

### MAINE

#### Old Orchard Beach

##### Old Orchard Beach Campground

27 Go Camping Way  
Old Orchard Beach, Maine 04064  
207-934-4477

reservations@gocamping.com  
gocamping.com

RESORT NUMBER: 2429

GOOD SAM RATING: 10/10\*/10

DIRECTIONS: From Jct I-95 (Ex 36) & I-195:  
Go 2 mi E on I-195, then Rte 5 joins I-195.

Resort immediately on R.

GPS COORDINATES: 43.5094°N/-70.4291°W

NOTATIONS: Check-in: 1:00 p.m. Check-out:  
11:00 a.m. 2025 Coast discount 25% avail May  
1-Jun 26 and Sep 1-Oct 26, excludes holiday  
weekends Thu -Mon. Discount available only  
for RV sites. Additional charges: Extra adult  
\$15/night, extra child \$10/night, dump station  
\$75, tax 9%. Drive-ups not accepted. Max. RV  
length: 50 feet. Open: May 1-October 26.

STATE MAP: See page 92.



### MASSACHUSETTS

#### Brimfield

##### Quinebaug Cove Resort

49 E. Brimfield Holland Road  
Brimfield, Massachusetts 01010  
413-245-9525

quinebaugcc@gmail.com

quinebaugcove.com

RESORT NUMBER: 2927

GOOD SAM RATING: 8/9/9

DIRECTIONS: From Jct Hwy 20 & East  
Brimfield Holland Rd: Go 1 mi S on East  
Brimfield Holland Rd. Park on L.

GPS COORDINATES:

42.10396°N/-72.1468°W

NOTATIONS: Check-in: 2:00 p.m. Check-out:  
11:00 a.m. 2025 Coast discount 10%. Rate  
includes 2 adults per site, full hook-ups. Max.  
RV length: 45 feet. Open: Year-round.

STATE MAP: See page 84.



#### Oakham

##### Pine Acres Family Camping Resort

203 Bechan Road  
Oakham, Massachusetts 01068  
508-882-9509

camp@pineacresresort.com

pineacresresort.com

RESORT NUMBER: 2926

GOOD SAM RATING: 10/10\*/10

DIRECTIONS: From Jct of Hwy 122 & Hwy  
148, SW 2 mi on Rte 148 to Spencer Rd, S 0.1  
mi to Bechan Rd, E 0.4 mi. Park on L.

### GPS COORDINATES:

42.34019°N/-72.02689°W

NOTATIONS: Check-in: 1:00 p.m. Check-out:  
11:00 a.m. 2025 Coast discount 10%. Rate  
includes 2 adults per site, full hook-ups.  
Additional charges: Add'l person \$10. Max. RV  
length: 45 feet. Open: May 1-October 15.

STATE MAP: See page 84.



#### Vineyard Haven

##### Martha's Vineyard Family Campground

569 Edgartown Road  
Vineyard Haven, Massachusetts 02568  
508-693-3772

info@campmv.com

campmv.com

RESORT NUMBER: 2832

GOOD SAM RATING: 8/10\*/10

DIRECTIONS: From Vineyard Haven Ferry:  
Go 0.25 mi S on Water St, then 0.25 mi SW  
on Beach St, then 1 mi S on Edgartown Rd.  
Park on R.

GPS COORDINATES:

41.4353°N/-70.61029°W

NOTATIONS: Check-in: 3:00 p.m. Check-out:  
11:00 a.m. 2025 Coast discount 15%. Rate  
includes 2 adults per site, full hook-ups. Max.  
RV length: 45 feet. Open: May 22-October 1.

STATE MAP: See page 84.



### MINNESOTA

#### Houston

##### Money Creek Haven

18502 County Road 26  
Houston, Minnesota 55943

507-896-3544

moneycreekhaven@hotmail.com

moneycreekhaven.com

RESORT NUMBER: 2928

GOOD SAM RATING: 8.5/10\*/10

DIRECTIONS: From Jct of I-90 & SR-76 (Ex  
258), S 8.4 mi on SR-76 to CR-26, W 0.2 mi.  
Park on R.

GPS COORDINATES:

43.82051°N/-91.62059°W

NOTATIONS: Check-in: 2:00 p.m. Check-out:  
1:00 p.m. 2025 Coast discount 10%. Rate  
includes 2 adults per site, full hook-ups. Max.  
RV length: 45 feet. Open: April 15-October 15.

STATE MAP: See page 94.



#### Owatonna

##### Hope Oak Knoll Campground

9545 County Road 3  
Owatonna, Minnesota 55060  
507-451-2998

hopeoakknoll@gmail.com

RESORT NUMBER: 2580

GOOD SAM RATING: 8/9\*/9


DIRECTIONS: From Jct of I-35 & CR-4 (Ex  
32), E 0.7 mi on CR-4 to CR-3, S 0.2 mi. Park  
on L.

GPS COORDINATES:

43.9543°N/-93.24379°W

NOTATIONS: Check-in: 1:00 p.m. Check-out:  
11:00 a.m. Special Coast member rate 15%  
discount avail Apr 15-May 1 and Sep 15-Oct 15.  
Rate includes 2 adults per site, full hook-ups.  
Additional charges: Tax 7.3%. Max. RV length:  
45 feet. Open: April 15-October 15.

STATE MAP: See page 94.



### St Cloud

##### St Cloud Campground & RV Park

2491 2nd Street Southeast  
St Cloud, Minnesota 56304  
320-251-4463

info@stcloudcampground.com

stcloudcampground.com

RESORT NUMBER: 2929

GOOD SAM RATING: 9/9.5\*/10

DIRECTIONS: From Jct of US-10 & SR-23, E  
0.1 mi on SR-23 to CR-8 (14th Ave SE), S 0.1  
mi on CR-8, E 1 mi on CR-8. Park on L. S-bnd:  
From Jct of SR-23 & CR-8, E 1 mi on CR-8 to  
2nd St SE, S 1 mi on 2nd St SE. Park on R.

GPS COORDINATES:

45.57012°N/-94.11298°W

NOTATIONS: Check-in: 1:00 p.m. Check-out:  
Noon. 2025 Coast discount 10%. Rate  
includes 2 adults per site, full hook-ups. Max.  
RV length: 45 feet. Open: April 26-October 13.

STATE MAP: See page 94.



### MISSOURI

#### Bowling Green

##### Cozy C RV Campground

16733 Highway 54  
Bowling Green, Missouri 63334  
573-324-3055; fax: 573-324-3055

cozycampground@gmail.com

cozycampground.com

RESORT NUMBER: 1480

GOOD SAM RATING: 9/10\*/9

DIRECTIONS: From intersection of Hwy 61  
and Hwy 54: E (toward Louisiana, MO) 2.5 mi  
on Hwy 54. Park on S side of Hwy 54.



**GPS COORDINATES:**  
39.3732°N/-91.16425°W

**NOTATIONS:** Check-in: before 7:00 p.m. Check-out: Noon. 2025 Coast discount 15% honored during regular check-in time before 7 p.m. and not avail on holiday weekends. Rate includes 2 adults, 30/50 amp, full hook-up. Additional charges: Extra person \$3/night. Sewer donut required on sewer hookups. Must be checked in by 7 p.m. Hot showers available during Nov-Mar. Credit cards (add'l 5% fee), cash or check. Max. RV length: 45 feet. Open: Year-round.

**STATE MAP:** See page 89.



## Branson West

### Blue Mountain Campground

8766 State Highway 76  
Branson West, Missouri 65737  
417-338-2114; fax: 417-338-8704  
amainegem@yahoo.com

**RESORT NUMBER:** 1129

**GOOD SAM RATING:** 9/8.5\*/8.5

**DIRECTIONS:** From Hwy 65: Hwy 465/Ozark Mountain Highway to Hwy 76. W on Hwy 76 approx 1.5-2 mi. Park on L. Call for more information on directions and best route.

**GPS COORDINATES:**  
36.6803°N/-93.3406°W

**NOTATIONS:** Check-in: Noon. Check-out: Noon. Special discount rate for Coast members. Rate includes 2 people, 30 amp, full hook-up. Additional charges: Extra person (over age 10) \$2/night, 50 amp \$4/night, cable \$1.50/night, Wi-Fi \$1/night. Wi-Fi access in campground. Max. RV length: 32 feet. Open: Year-round.

**STATE MAP:** See page 89.



## Danville

### Lazy Day Campground

214 Highway J  
Danville, Missouri 63361  
573-564-2949; fax: 573-564-6039  
lazydaycamping@gmail.com  
lazydaycampground.com

**RESORT NUMBER:** 1628

**GOOD SAM RATING:** 10/10\*/10

**DIRECTIONS:** From I-70: Ex 170, S on Hwy J 1.5 mi to park on L.

**GPS COORDINATES:**  
38.89592°N/-91.55593°W

**NOTATIONS:** Check-in: Noon. Check-out: 11:00 a.m. 2025 Coast discount 10% off regular daily rate, starting at \$50/night, avail all season. Rate includes 2 people, 50 amp, full hook-ups, pull-through sites. Additional charges: Extra person (16 and older) \$3/person/night. Park offers large 1/2 acre fenced dog park, large pool, fishing pond & lake, free Wi-Fi. Max. RV length: 45 feet. Open: March 1-November 1.

**STATE MAP:** See page 89.



## Phillipsburg

### Rustic Trails RV Park

18376 Campground Road  
Phillipsburg, Missouri 65722  
417-532-3422

rustictrailsrv@yahoo.com  
rustictrailsrvpark.com

**RESORT NUMBER:** 2653

**GOOD SAM RATING:** 8.5/9\*/8.5

**DIRECTIONS:** From Jct of I-44 & County Rd (Ex 123): Go 100 yds S on County Rd to S Outer Rd, then 0.2 mi E on S Outer Rd. Park on R.

**GPS COORDINATES:** 32.48527°N/-99.713°W

**NOTATIONS:** Check-in: Noon. Check-out: 11:00 a.m. Coast discount 10%. Rate includes 2 adults and full hook-ups. Additional charges: Tax 6.021%. Max. RV length: 80 feet. Open: Year-round.

**STATE MAP:** See page 89.



## Stanton

### Meramec Campground

74 Highway W  
Stanton, Missouri 63080  
573-927-5215; res.: 2173-421-1114  
info@merameccampground.com  
merameccampground.com

**RESORT NUMBER:** 2627

**GOOD SAM RATING:** 8/10\*/7.5

**DIRECTIONS:** From Jct I-44 & CR-W (Ex 230): Go S 0.25 mi on CR-W. Park on R.

**GPS COORDINATES:**  
38.27395°N/-91.10272°W

**NOTATIONS:** Check-in: 1:00 p.m. Check-out: Noon. Special Coast member discount 15%. Rate includes 2 adults. Additional charges: Add'l adult \$5, dump station \$10. Max. RV length: 70 feet. Open: Year-round.

**STATE MAP:** See page 89.



## Strafford

### Rustic Meadows RV Park

2449 Evergreen Road  
Strafford, Missouri 65757  
417-468-3644

rusticwoodsrv@yahoo.com  
rusticmeadowsrvpark.com

**RESORT NUMBER:** 2652

**GOOD SAM RATING:** 9.5/9.5\*/8.5


**DIRECTIONS:** W-bnd: From Jct I-44 (Ex 96) & Evergreen Rd: Go 2.25 mi W on N Service Rd. Park on R. E-bnd: From Jct I-44 (Ex 88):

Go 0.1 mi N returning over I-44, then 4.5 mi E on Evergreen Rd. Park on L.

**GPS COORDINATES:**  
37.28555°N/-93.03936°W

**NOTATIONS:** Check-in: Noon. Check-out: 11:00 a.m. Coast discount 10%. Rate includes 2 adults, full hook-ups. Additional charges: Tax 6.30%. Max. RV length: 75 feet. Open: Year-round.

**STATE MAP:** See page 89.



## MONTANA

## Alder

### Ruby Valley Campground & RV Park

2280 MT Highway 287  
Alder, Montana 59710  
406-842-5677  
dallesgaters@icloud.com  
rubyvalleycampground.com

**RESORT NUMBER:** 2731

**GOOD SAM RATING:** 7.5/9\*/8

**DIRECTIONS:** From Jct of Hwy 357 & Hwy 287: Go 0.5 mi E on Hwy 287. Park on L.

**GPS COORDINATES:**  
45.32113°N/-112.09963°W

**NOTATIONS:** Check-in: Call ahead. 2025 Coast discount 10%. Rate includes 2 adults and full hook-ups. Additional charges: Tax 8%. Summer office hours 8 a.m.-6 p.m. Winter hours call park manager. Max. RV length: 85 feet. Open: Year-round.

**STATE MAP:** See page 87.



## Anaconda

### Copper Court RV Park

300 North Polk Street  
Anaconda, Montana 59711  
406-417-1050  
coppercourt@cmgpkarks.com

**RESORT NUMBER:** 2735

**GOOD SAM RATING:** 8.5/9.5\*/9

**DIRECTIONS:** From Jct MT-48 S & MT-1 N: Go 1.5 mi W on MT-1, then 0.25 mi N on N Polk St. Park on R.

**GPS COORDINATES:**  
46.13008°N/-112.92804°W

**NOTATIONS:** Check-in: 2:00 p.m. Check-out: 11:00 a.m. Coast discount 10%. Rate includes 2 adults and full hook-ups. Additional charges: Tax 8%. Max. RV length: 60 feet. Open: Year-round.

**STATE MAP:** See page 87.



## GOOD NEIGHBOR PARKS

## Anaconda

## Fairmont RV Resort

1700 Fairmont Road  
Anaconda, Montana 59711  
406-797-3505

fairmontrvpark@aol.com  
fairmontrvresort.com

RESORT NUMBER: 2593

GOOD SAM RATING: 7.5/9.5\*/9.5

DIRECTIONS: From Jct of I-90 & Hwy 441/  
Fairmont Rd (Ex 211): Go 2.5 mi W on Fairmont  
Rd. Park on L.

GPS COORDINATES:

46.04197°N/-112.80511°W

ELEVATION: 5,150 feet

NOTATIONS: Check-in: Noon. Check-out:  
11am. Special Coast member rate includes  
2 adults per site, full hook-ups. Additional  
charges: Add'l adult \$7, add'l child \$4, pets  
\$2, add'l vehicle \$5, tax 8%. Max. RV length:  
45 feet. Open: Year-round.

STATE MAP: See page 87.



## Cardwell

Cardwell General Store  
and Campground

770 MT Highway 2 East  
Cardwell, Montana 59721  
406-501-0221

tim@cardwellrv.com

cardwellcampground.com

RESORT NUMBER: 2941

GOOD SAM RATING: 7.5/9\*/8.5

DIRECTIONS: From Jct I-90 & Cardwell (Ex  
256): Go 0.25 mi E on Frontage Rd/Hwy 2.  
Park on R.

GPS COORDINATES:

45.86898°N/-111.94913°W

ELEVATION: 4,300 feet

NOTATIONS: Check-in: 1:00 p.m. Check-out:  
11:00 a.m. 2025 Coast discount 10%. Rate  
includes 2 adults per site, full hook-ups. Max.  
RV length: 70 feet. Open: Year-round.

STATE MAP: See page 87.



## Choteau

Choteau Mountain View  
RV Campground

85 MT Highway 221  
Choteau, Montana 59422  
406-466-2615

campchoteaunt@gmail.com

campchoteaunt.com

RESORT NUMBER: 2584

GOOD SAM RATING: 7.5/9.5\*/8.5

DIRECTIONS: From Jct Hwy 89 & Hwy 221:  
Go 1 mi E on Hwy 221. Park on L.

GPS COORDINATES:

47.81617°N/-112.16644°W

ELEVATION: 3,800 feet

NOTATIONS: Check-in: 1:00 p.m. Check-out:  
11:00 a.m. 2025 Coast rate \$36.89-\$50.40  
includes taxes and fees. Avail May 15-Oct  
1. Rate includes 2 adults per site, full hook-  
ups. Max. RV length: 45 feet. Open: May  
15-October 1.

STATE MAP: See page 87.



## Columbus

## Mountain Range RV Park

19 Mountain Range

Columbus, Montana 59019

406-322-1140

mountainrange31@yahoo.com

RESORT NUMBER: 2738

GOOD SAM RATING: 9/10\*/8.5

DIRECTIONS: From Jct I-90 & Hwy 78 (Ex  
408): Go 0.25 mi N on Hwy 78, then 0.125 mi E  
on Mountain Range Rd. Park on E.

GPS COORDINATES:

45.64758°N/-109.24483°W

NOTATIONS: Check-in: 1:00 p.m. Check-out:  
11:00 a.m. Coast discount 10%. Rate includes  
2 adults and full hook-ups. Additional charges:  
Tax 8%. Max. RV length: 100 feet. Open:  
Year-round.

STATE MAP: See page 87.



## Deer Lodge

## Indian Creek RV Campground

745 Maverick Lane

Deer Lodge, Montana 59722

406-846-3848; res.: 800-294-0726

indiancreekdeerlodge@gmail.com

indiancreekcampground.net

RESORT NUMBER: 1348

GOOD SAM RATING: 8.5/10\*/8

DIRECTIONS: From I-90: Ex 184/Business  
I-90. W 0.2 mi to access rd. S (L) 0.2 mi to  
park. Easy access on/off I-90.

GPS COORDINATES:

46.4086°N/-112.7252°W

ELEVATION: 4,600 feet

NOTATIONS: Check-in: Noon-7:00 p.m.  
Check-out: 11:00 a.m. Special Coast member  
discount rate for 30 amp and 50 amp sites.  
Rate includes 2 people, full hook-up, free  
Wi-Fi. Additional charges: Cable \$4/night, tax  
8%. Extra wide/long pull-through sites. Max.  
RV length: 125 feet. Open: April 15-October 15.

STATE MAP: See page 87.



## Eureka

NEW The RV Resort  
At Indian Springs Montana

1790 Blacktail Road

Eureka, Montana 59917

406-899-6912

rvresort@indianspringsmontana.com

www.indianspringsmontana.com

RESORT NUMBER: 2964

GOOD SAM RATING: 9/10\*/10

DIRECTIONS: From jct 2nd & US 93 St: Go  
3.25 mi N on US 93, then 266 ft E on Indian  
Springs Rd, then 410 feet S on on Blacktail Dr

GPS COORDINATES:

48.92804°N/-115.05735°W

ELEVATION: 2,677 feet

NOTATIONS: Check-in: 11:00 a.m. Check-  
out: 2:00 p.m. 2026 Coast discount 10%.  
Rate includes 2 adults per site, full hook-ups.  
Additional charges: Tax 8%. Max. RV length:  
84 feet.

STATE MAP: See page 87.



## Gardiner

## Yellowstone RV Park

121 Highway 89 South

Gardiner, Montana 59030

406-848-7496

stay@rvparkyellowstone.com

rvparkyellowstone.com

RESORT NUMBER: 2733

GOOD SAM RATING: 7/9\*/8.5


DIRECTIONS: From Yellowstone National  
Park entrance in Gardiner: Go 1.25 mi N on US  
89. Park on L.

GPS COORDINATES:

45.03886°N/-110.72432°W

NOTATIONS: Check-in: 1:00 p.m. Check-out:  
11:00 a.m. Coast discount 10%. Rate includes  
2 adults and full hook-ups. Max. RV length: 55  
feet. Open: May 1-October 15; May 1-October  
15.

STATE MAP: See page 87.



## Garrison

## Riverfront RV Park

115 Riverfront Lane

Garrison, Montana 59731

406-560-0248

hausschillo20@gmail.com

riverfrontrvparkmt.com

RESORT NUMBER: 2734

GOOD SAM RATING: 7.5/9.5\*/8.5

DIRECTIONS: From Jct US-12 & I-90 (Ex  
175): Go 1.5mi SE on I-90, then 0.75 mi NW  
on N-88, then 0.25 mi NW on Quarter Horse  
Dr/US-10, then 350 feet W on Riverfront Ln.  
Park on E.

GPS COORDINATES:

46.51918°N/-112.79559°W

NOTATIONS: Check-in: Noon. Check-out:  
11:00 a.m. Coast discount 10%. Rate includes  
2 adults and full hook-ups. Additional charges:  
Tax 7%. Max. RV length: 110 feet. Open:  
Year-round.

STATE MAP: See page 87.



## Glasgow

## Shady Rest RV Park

8 Lasar Drive, #15

Glasgow, Montana 59230

406-228-2769

cody-pederson@hotmail.com

shadyrestrvparkmt.com

RESORT NUMBER: 2558

GOOD SAM RATING: No ratings available



**DIRECTIONS:** From Jct US 2 & Hwy 24 (Glasgow): Go 1.25 mi W on US 2, then 0.1 mi N on Lasar Dr. Park at end.

**GPS COORDINATES:**

48.19673°N/-106.62061°W

**NOTATIONS:** Check-in: 1:00 p.m. Check-out: Noon. Special Coast rate \$40/night. Rate includes 2 adults per site, full hook-ups. Additional charges: Tax 8% included in rate. Max. RV length: 50 feet. Open: Year-round.

**STATE MAP:** See page 87.



## Great Falls

### Great Falls RV Park

1403 11th Street Southwest  
Great Falls, Montana 59404  
406-452-0333  
info@greatfallsrv.com  
greatfallsrv.com

**RESORT NUMBER:** 2585

**GOOD SAM RATING:** 8.5/9\*/8.5

**DIRECTIONS:** From Jct I-15 & 10th Ave S (Ex 278): Go 0.1 mi E on 10th Ave S to Ex 0, then 0.25 mi N on 14th St SW, then 0.25 mi E on 13th Ave SW (dead end). Park on R. From Jct of US-87 (15th St) & 10th Ave S: Go 2.5 mi W on 10th Ave S to Ex 0, then follow directions above from Ex 0. Park on R.

**GPS COORDINATES:**

47.49077°N/-111.33057°W

**ELEVATION:** 3,300 feet

**NOTATIONS:** Check-in: Noon. Check-out: 11:00 a.m. Special Coast rate \$53.46/night. Rate includes 2 adults per site, full hook-ups. Additional charges: Tax 8%. Max. RV length: 50 feet. Open: Year-round.

**STATE MAP:** See page 87.



## Havre

### Hansen Family Campground & Storage

39180 U.S. Highway 2 East  
Havre, Montana 59501  
406-945-6629  
hfcs.llc@hotmail.com  
hansenfamilycampground.com

**RESORT NUMBER:** 2567

**GOOD SAM RATING:** 7/NA/8.5

**DIRECTIONS:** From Jct US 87 N & US Hwy 2 E: Go 13 mi E on Hwy 2 E. Park on R.

**GPS COORDINATES:**

48.56356°N/-109.47986°W

**NOTATIONS:** Check-in: 1:00 p.m. Check-out: 11:00 a.m. Special Coast member discount rate of \$48.60/night includes 2 adults per site, full hook-ups. Max. RV length: 50 feet. Open: Year-round.

**STATE MAP:** See page 87.



## Kalispell

### Spruce Park on the River

1985 MT Highway 35  
Kalispell, Montana 59901  
406-752-6321  
spruceparkrv@gmail.com  
spruceparkrv.com

**RESORT NUMBER:** 2564

**GOOD SAM RATING:** 9/9.5\*/8

**DIRECTIONS:** From Jct US 2 & MT Hwy 35: Go 1.75 mi E on MT Hwy 35. Park on L.

**GPS COORDINATES:**

48.22343°N/-114.24483°W

**ELEVATION:** 2,920 feet

**NOTATIONS:** Check-in: 1:00 p.m. - 9:00 p.m. Check-out: 11:00 a.m. Special Coast discount 10% avail May 1- Oct 31. Rate includes 2 adults per site. Additional charges: Pet fee, add'l vehicle, tax 8%. Max. RV length: 45 feet. Open: May 1-October 31.

**STATE MAP:** See page 87.



## Reed Point

### Old West RV Park

5 South Division Street  
Reed Point, Montana 59069  
406-326-2394  
oldwestrvpark@gmail.com  
oldwestrv.com

**RESORT NUMBER:** 2566

**GOOD SAM RATING:** 7/9\*/8

**DIRECTIONS:** From Jct I-90 & Division St (Ex 392): Go 0.1 mi N on Division St. Park on R.


**GPS COORDINATES:**

45.7065°N/-109.54175°W

**ELEVATION:** 3,800 feet

**NOTATIONS:** Check-in: 1:00 p.m. Check-out: 11:00 a.m. 2025 Coast rate \$44.10-\$50.40/night inclusive of tax avail May 01-Oct 01. Rate includes 2 adults per site, full hook-ups. Max. RV length: 45 feet. Open: May 1-October 1.

**STATE MAP:** See page 87.



## Shelby

### Trails West RV Park

770 Adams Avenue  
Shelby, Montana 59474  
406-424-8436  
trailswestrv@3rivers.net  
trailswestrv.com

**RESORT NUMBER:** 2945

**GOOD SAM RATING:** 6.5/9.5\*/7.5

**DIRECTIONS:** From Jct I-15 & US 2 (Ex 363): Go 0.5 mi W on US 2, then 0.13 mi S on Adams Rd. Park on L.

**GPS COORDINATES:**

48.51652°N/-111.88288°W

**ELEVATION:** 3,350 feet

**NOTATIONS:** Check-in: Noon. Check-out: 10:00 a.m. 2025 Coast discount 10%. Rate includes 2 adults per site, full hook-ups. Additional charges: Tax 8%. Max. RV length: 60 feet. Open: Year-round.

**STATE MAP:** See page 87.



## St Regis

### Campground St Regis

660 Frontage Road W  
St Regis, Montana 59866  
406-649-2470  
info@campgroundstregisrvpark.com  
campgroundstregisrvpark.com

**RESORT NUMBER:** 2940

**GOOD SAM RATING:** 8.5/9.5\*/9.5

**DIRECTIONS:** From Jct I-90 & Hwy 135 (St Regis Ex 33): Go 0.2 mi N on Hwy 135 (to flashing red light), then 0.5 mi W on Mullan Rd, then 0.5 mi S on Little Joe Rd to Frontage Rd, then 0.5 mi W on Frontage Rd. Park on R.

**GPS COORDINATES:**

47.30125°N/-115.13348°W

**ELEVATION:** 2,700 feet

**NOTATIONS:** Check-in: 1:00 p.m. Check-out: 11:00 a.m. 2025 Coast discount 10%. Rate includes 2 adults per site, full hook-ups. Additional charges: Tax 11%. Max. RV length: 100 feet. Open: May 1-October 1.

**STATE MAP:** See page 87.



## West Yellowstone

### Yellowstone Grizzly RV Park

210 South Electric Street  
West Yellowstone, Montana 59758  
406-646-4466  
camp@grizzlryv.com  
grizzlryv.com

**RESORT NUMBER:** 2732

**GOOD SAM RATING:** 8/9.5\*/10

**DIRECTIONS:** From Jct Hwy 20 & US 191/ Canyon St: Go 0.5 mi S on US 191/Canyon St, then 0.125 mi W on Gray Wolf Ave.

**GPS COORDINATES:**

44.65559°N/-111.10413°W

**NOTATIONS:** Check-in: 1:00 p.m. Check-out: 11:00 a.m. Coast discount 10%. Rate includes 2 adults and full hook-ups. Additional charges: 50 amps \$5/night. Max. RV length: 70 feet. Open: May 1-October 15; May 1-October 15.

**STATE MAP:** See page 87.



## NEBRASKA

## Bridgeport

### Meadow Park Motel & RV Park

9868 Highway 385  
Bridgeport, Nebraska 69336  
308-279-1176  
meadowpark385@yahoo.com  
meadowparkmotelrv.com

**RESORT NUMBER:** 2404

**GOOD SAM RATING:** 6.5/7/5

**DIRECTIONS:** From Jct NE 26 & US 385: Go 2.5 mi N. Then NW on US 385. Park on L.

**GPS COORDINATES:**

41.70825°N/-103.11975°W

**NOTATIONS:** Check-in: Noon. Check-out: 11:00 a.m. Special discount rate for Coast members. Rate includes 2 adults, full hook-up, free Wi-Fi. Additional charges: Tax. Kids under 2 free. Max 6 people/site. Max. RV length: 40 feet. Open: Year-round.

**STATE MAP:** See page 95.



## Elm Creek

## The 4 Seasons RV Park

2005 Highway 183  
Elm Creek, Nebraska 68836  
308-962-4168; fax: 308-856-4164  
michellestretch@yahoo.com  
the4seasonsrvpark.com

RESORT NUMBER: 1788

GOOD SAM RATING: 5.5/9.5\*/7.5

DIRECTIONS: From I-80: Ex 257/Elm Creek. N 0.2 mi on Hwy 183. Park on R.

GPS COORDINATES:

40.6987°N/-99.3793°W

NOTATIONS: Check-in: after 3:00 p.m. Check-out: before 11:00 a.m. Special Coast rate of \$32/night avail year round. Rate includes 30 or 50 amp, full hook-up and taxes. All pull-through sites. Wi-Fi access in campground. Max. RV length: 100 feet. Open: Year-round.

STATE MAP: See page 95.



## Ogallala

## Ogallala/Tri Trails KOA

120 Road East 80  
Ogallala, Nebraska 69153  
308-284-2415  
tritrails@koa.com  
koa.com/campgrounds/ogallala-tri-trails

RESORT NUMBER: 2349

GOOD SAM RATING: No ratings available

DIRECTIONS: From Jct of I-80 & NE 61 (Ex 126): Go 0.5 mi S on NE 61, then 0.25 mi E on CR East 80, campground on R.

GPS COORDINATES:

41.10519°N/-101.71488°W

NOTATIONS: Check-in: 1:00 p.m. Check-out: 11:00 a.m. Special discount rate for Coast members. Rate includes 4 people per site. Additional charges: Tax 10.5%. No credit cards accepted. Max. RV length: 45 feet. Open: April 1-September 30.

STATE MAP: See page 95.



## Valentine

## Wacky West Travel Park

702 East C Street  
Valentine, Nebraska 69201  
402-376-1771

wackywst@hotmail.com

RESORT NUMBER: 1871

GOOD SAM RATING: 5.5/5.5/3.5

DIRECTIONS: E from Jct of Hwy 83/20 in town: 3 blocks E. N on Government St, 50 ft to C St, E on C St 2 blocks. Park on N side across from the Bomgarrs store.

GPS COORDINATES:

42.86817°N/-100.54142°W

NOTATIONS: Check-in: 24 hours. Check-out: 11:00 a.m. Special discount rate for Coast members. Rate includes 2 people, 20/30 amp, water and sewer, all sites 50 ft long. Additional charges: Extra person \$3/night, 50 amp \$3/night, AC or heat \$3/night per unit, dump station \$5.50/non-guest, tax. Tent sites available. Cash or check only, no credit cards. Limited services in the winter: 12 freezeless sites but no showers or laundry. Max. RV length: 50 feet. Open: Year-round.

STATE MAP: See page 95.



## NEVADA

## Alamo

## Picketts RV Park

115 Broadway Street  
Alamo, Nevada 89001  
775-725-3300  
pickettsrvpark@gmail.com  
pickettsrvpark.com

RESORT NUMBER: 2634

GOOD SAM RATING: 6/9\*/7

DIRECTIONS: S-bnd: From Jct SR-318 & US-93: Go SW 12 mi on US-93. Park on R. N-bnd: From I-15 & Hwy 93: Go N 89 mi on Hwy 93. Park on L.

GPS COORDINATES:

37.36429°N/-115.16186°W

ELEVATION: 3,450 feet

NOTATIONS: Check-in: Noon. Check-out: 11:00 a.m. Special Coast member discount 10%. Rate includes 2 adults and full hook-ups. Max. RV length: Unlimited. Open: Year-round.

STATE MAP: See page 96.



## Amargosa Valley

## Longstreet RV Resort &amp; Casino

8750 South Highway 373  
Amargosa Valley, Nevada 89020  
775-372-1777  
frontdesk@longstreet-casino.com  
longstreetcasino.com

RESORT NUMBER: 2622

GOOD SAM RATING: 8.5/9.5\*/7.5

DIRECTIONS: From Jct of US-95 & SR-373: Go 15.5 mi SW on SR-373. Park on R.

GPS COORDINATES:

36.41285°N/-116.42346°W

NOTATIONS: Check-in: 10:00 a.m. Check-out: 11:00 a.m. 2025 Coast rate \$40 plus tax. Rate includes 4 adults and full hook-ups. Max. RV length: 75 feet. Open: Year-round.

STATE MAP: See page 96.



## Boulder City

## Canyon Trail RV Park

1200 Industrial Road  
Boulder City, Nevada 89005  
702-293-1200  
info@canyontrailrvpark.com  
canyontrailrvpark.com

RESORT NUMBER: 2568

GOOD SAM RATING: 9.5/9.5\*/9.5

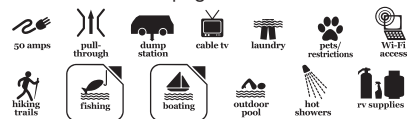
DIRECTIONS: From Jct of US 93 & US 95: Go 1.25 mi S on US 93, then 1.25 mi N on Veteran's Memorial (Industrial Rd), bridge clearance 14 ft 6 in (L). From Jct of Boulder Dam & US 93: Go 7.5 mi W on US 93, then 600 yds W on Industrial Rd. Park on R.

GPS COORDINATES:

35.9775°N/-114.8503°W

NOTATIONS: Check-in: 1:00 p.m. Check-out: 11:00 a.m. Special Coast member rate 20% discount avail Jul 1- Aug 31. Rate includes 2 adults per site, full hook-ups. Additional charges: Tax 8.375%. Max. RV length: 45 feet. Open: Year-round.

STATE MAP: See page 96.



## Carson City

## Camp-N-Town RV Park

2438 North Carson Street  
Carson City, Nevada 89706  
775-883-1123  
megodude@charter.net

RESORT NUMBER: 2718

GOOD SAM RATING: 7.5/9.5\*/8

DIRECTIONS: From US-395 (Ex 43): Go 2 mi S on N Carson St. Park on R. From Jct of US-50 W & US 395: Go 4 mi N on S Carson St. Park on L. From Jct of US-50 E & US 395: Go 1.2 mi W on US-50E (Williams) to Carson St. N 1 mi on Carson St. Park on L.

GPS COORDINATES:

39.1818°N/-119.76804°W

ELEVATION: 4,722 feet

NOTATIONS: Check-in: 11:00 a.m. Check-out: 11:00 a.m. Coast discount 10%. Rate includes 2 adults and full hook-ups. Additional charges: Add'l person \$2/night, pets \$2/night, tax 11%. Max. RV length: 45 feet. Open: Year-round.

STATE MAP: See page 96.



## Carson City

## Carson RV Resort

5400 South Carson Street  
Carson City, Nevada 89701  
775-882-2445  
info@carsonrvresort.com  
carsonrvresort.com

RESORT NUMBER: 2717

GOOD SAM RATING: 10/9.5\*/9

DIRECTIONS: From Jct of US 395 (Carson St) & US 50 W: Go 1600 ft S on NV 395, then 750 ft W on Old Clear Creek Rd. Park on R.

GPS COORDINATES:

39.11786°N/-119.77411°W

NOTATIONS: Check-in: Noon. Check-out: 11:00 a.m. Coast discount 10%. Rate includes 2 adults and full hook-ups. Additional charges: Tax 11%. Max. RV length: 60 feet. Open: Year-round.

STATE MAP: See page 96.



## Dayton

## Dayton RV Park

75 East Pike Street  
Dayton, Nevada 89403  
775-246-9300  
info@daytonrvpark.com  
daytonrvpark.com

RESORT NUMBER: 2719

GOOD SAM RATING: 8.5/9.5\*/9

DIRECTIONS: From Jct of NV 341 & NV 50:



Go 3 mi on NV 50, then 60 ft on W on Pike St. Park on L.

#### GPS COORDINATES:

39.24274°N/-119.59039°W

ELEVATION: 4,400 feet

**NOTATIONS:** Check-in: 1:00 p.m. Check-out: 11:00 a.m. Coast discount 10%. Rate includes 2 adults and full hook-ups. Additional charges: Add'l person \$4/night, tax 7.1%. Max. RV length: 40 feet. Open: Year-round.

**STATE MAP:** See page 96.



## Elko

### Iron Horse RV Park

3400 East Idaho Street  
Elko, Nevada 89801  
775-777-1919  
info@ironhorservresort.com  
ironhorservresort.com

**RESORT NUMBER:** 2705

**GOOD SAM RATING:** 9/10\*/9.5

**DIRECTIONS:** From Jct of I-80 & Ex 303 (Jennings Way): Go 500 ft S on Jennings Way (not marked), then 0.25 mi E on East Idaho St. Park on R.

**GPS COORDINATES:** 40.85621°N/-115.74°W

**NOTATIONS:** Check-in: 1:00 p.m. Check-out: 11:00 a.m. Coast discount 10%. Rate includes 2 adults and full hook-ups. Additional charges: Taxes 15%. Max. RV length: 70 feet. Open: Year-round.

**STATE MAP:** See page 96.



## Fallon

### Cold Springs Station Resort

52300 Austin Highway  
Fallon, Nevada 89406  
775-423-1233  
coldsprings@cssresort.com  
cssresort.com

**RESORT NUMBER:** 2485

**GOOD SAM RATING:** 7/7.5/6

**DIRECTIONS:** From Jct US-95 & US-50: Go 61 mi E on US-50, resort on R.

**GPS COORDINATES:** 39.4154°N/-117.84117°W

**NOTATIONS:** Check-in: 1:00 p.m. Check-out: Noon. Special 20% discount rate for Coast members from Sun-Thu only. Rate includes 2 adults per site, full hook-up. Max 6 people per site. Additional charges: Tax 7%, service fee. Max. RV length: 60 feet. Open: Year-round.

**STATE MAP:** See page 96.



## Fernley

### Desert Rose RV Park

3285 Alt U.S. Highway 50 East  
Fernley, Nevada 89408  
775-575-9399  
reservations@desertroserv.com  
desertroserv.com

**RESORT NUMBER:** 2913

**GOOD SAM RATING:** 8.5/9\*/8.5

**DIRECTIONS:** From Jct of I-80 & Ex 48 (Alt US-95 S/Alt US-50 E): Go 1 mi S on Alt US 95, then 4 mi E on US 50. Park on R.

**GPS COORDINATES:** 39.5931°N/-119.154°W

**NOTATIONS:** Check-in: 1:00 p.m. Check-out: Noon. 2025 Coast discount 10%. Rate includes 4 people per site, full hook-ups. Additional charges: Pets \$1/day, tax 11%. Max. RV length: 60 feet. Open: Year-round.

**STATE MAP:** See page 96.



## Las Vegas

### Hitchin' Post RV Park

3640 Las Vegas Boulevard North  
Las Vegas, Nevada 89115  
888-433-8402  
office@hprvp.com  
hprvp.com

**RESORT NUMBER:** 2554

**GOOD SAM RATING:** 9.5/9.5\*/9.5

**DIRECTIONS:** Sbnd: From Jct of I-15 & Ex 50 (Lamb): Go 2 mi S on Lamb, then 500 ft S on Las Vegas Blvd (L). Or Nbd: From Jct of I-15 & Craig Rd (Ex 48): Go 1.25 mi E on Craig Rd, then 1 mi SE on Lamb Blvd, then 500 ft on Las Vegas Blvd. Park on L.

**GPS COORDINATES:** 36.22266°N/-115.08447°W

**NOTATIONS:** Check-in: 1:00 p.m. Check-out: 11:00 a.m. Special Coast member 20% discount avail Jun-Aug. Rate includes 2 adults per site, full hook-ups. Additional charges: Tax 8.25%. Max. RV length: 45 feet. Open: Year-round.

**STATE MAP:** See page 96.



## Pahrump

### Nevada Treasure RV Resort

301 West Leslie Street  
Pahrump, Nevada 89060  
800-429-6665  
frontdesk@nevadatreasurervresort.com  
nevadatreasurervresort.com

**RESORT NUMBER:** 2623

**GOOD SAM RATING:** 10/10\*/10

**DIRECTIONS:** From Jct of SR-372 & SR-160: Go N 7.5 mi on SR-160, then go 500 ft on Leslie St. Park on L.

**GPS COORDINATES:** 36.31095°N/-116.01789°W

**ELEVATION:** 2,699 feet

**NOTATIONS:** Check-in: 11:00 a.m. Check-out: 1:00 p.m. 2025 Coast rate \$44.10-\$63.90. Rate includes 2 adults and full hook-ups. Additional charges: Tax 5.67%. Max. RV length: 45 feet. Open: Year-round.

**STATE MAP:** See page 96.



## Reno

### Bordertown Casino & RV Resort

19575 U.S. Highway 395 North  
Reno, Nevada 89508  
775-677-0169  
rvresort@bordertowncasinorv.com  
bordertowncasinorv.com

**RESORT NUMBER:** 2912

**GOOD SAM RATING:** 9/9\*/9.5

**DIRECTIONS:** From Jct of US-395 & Ex 83: Go 0.25mi NW on Frontage Rd. Park on L.

**GPS COORDINATES:** 39.6696°N/-119.9999°W

**ELEVATION:** 5,000 feet

**NOTATIONS:** Check-in: 1:00 p.m. Check-out: 11:00 a.m. 2025 Coast discount 10%. Rate includes 4 people per site, full hook-ups. Additional charges: Tax 8.25%. Max. RV length: 45 feet. Open: Year-round.

**STATE MAP:** See page 96.



## Reno

### Keystone RV Park

1455 West 4th Street  
Reno, Nevada 89503  
775-324-5000  
keystonervandtrailerpark@gmail.com

**RESORT NUMBER:** 2914

**GOOD SAM RATING:** 7/7.5\*/7.5

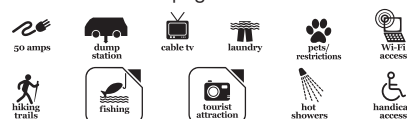
**DIRECTIONS:** From Jct of I-80 & Keystone Ave (Ex 12): Go 0.25 mi S on Keystone Ave, then 500 ft W on to 4th St. Park on R.

**GPS COORDINATES:** 39.52657°N/-119.8309°W

**ELEVATION:** 4,500 feet

**NOTATIONS:** Check-in: Noon. Check-out: 11:00 a.m. 2025 Coast discount 10%. Rate includes 4 people per site, full hook-ups. Additional charges: Tax 13%. Max. RV length: 40 feet. Open: Year-round.

**STATE MAP:** See page 96.



## Sparks

### Sparks Marina RV Park

1200 East Lincoln Way  
Sparks, Nevada 89434  
775-851-8888  
stay@sparksmarinarvpark.com  
sparksmarinarvpark.com

**RESORT NUMBER:** 2713

**GOOD SAM RATING:** 10/10\*/10

**DIRECTIONS:** From Jct I-80 & Ex 20 (Sparks Blvd): Go 1 mi N on Sparks Blvd to Prater Way, then 0.5 mi W on Prater Way to Marina Gateway, then 0.5 mi S on Marina Gateway to Lincoln Way, then 400 feet W on Lincoln Way. Park on R.

**GPS COORDINATES:** 39.53752°N/-119.72438°W

**ELEVATION:** 4,500 feet

**NOTATIONS:** Check-in: 1:00 p.m. Check-out: 11:00 a.m. 2025 Coast discount rate \$61.29 for back in site or \$70.49 for premier/pull through site. Rate includes 2 adults and full hook-ups. Additional charges: Add'l person \$3/night, tax 13.5%. Max. RV length: 65 feet. Open: Year-round.

**STATE MAP:** See page 96.



# GOOD NEIGHBOR PARKS

## Sparks

### Victorian RV Park

205 Nichols Boulevard  
Sparks, Nevada 89431  
775-356-6400

vrvesk@qmcpr.com  
victorianrvpark.com

**RESORT NUMBER:** 2720

**GOOD SAM RATING:** 10/10\*/9.5

**DIRECTIONS:** From Jct of Hwy 395 & I-80 (Ex 19): Go 0.25 mi N on McCarran Blvd, then 0.25 mi W on Nichols Blvd. Park on L.

**GPS COORDINATES:**

39.53543°N/-119.74076°W

**ELEVATION:** 4,600 feet

**NOTATIONS:** Check-in: 11:00 a.m. Check-out: 11:00 a.m. 2025 Coast rates: Summer/Spring \$85.13 per night, Winter/Fall \$64.70 per night. Rate includes 2 adults and full hook-ups. Additional charges: Dump station usage fee \$20, tax 8.265%. Max. RV length: 60 feet. Open: Year-round.

**STATE MAP:** See page 96.



## Winnemucca

### New Frontier RV Park

4360 Rim Rock Road  
Winnemucca, Nevada 89445  
775-621-5275

contact@newfrontierrvrvpark.com  
newfrontierrvrvpark.com

**RESORT NUMBER:** 2714

**GOOD SAM RATING:** 9/9.5\*/9.5

**DIRECTIONS:** From Jct I-80 & Ex 180: Go S 0.5 mi on E Winnemucca Blvd, then S 2 blocks on Rim Rock Road, then W 1 block on Bunkhouse Rd. Park on R.

**GPS COORDINATES:**

40.98207°N/-117.69954°W

**ELEVATION:** 4,295 feet

**NOTATIONS:** Check-in: 2:00 p.m. Check-out: 11:00 a.m. Coast discount 10%. Rate includes 2 adults and full hook-ups. Additional charges: Add'l adult \$2/night, tax 12%. Max. RV length: 100 feet. Open: Year-round.

**STATE MAP:** See page 96.



## Yerington

### Whispering River Ranch RV Park

36 NV Highway 339  
Yerington, Nevada 89447  
775-461-6522

cindy@wrrrv.com  
wrrrv.com

**RESORT NUMBER:** 2762

**GOOD SAM RATING:** 9/10\*/8

**DIRECTIONS:** From Jct S Main St & Pacific St: Go 0.125 mi S on S Main St, then 1 mi W on W Bridge St, then 0.5 mi N on NV-339 N (R).

**GPS COORDINATES:**

38.99065°N/-119.182°W

**NOTATIONS:** Check-in: 2:00 p.m. Check-out: 11:00 a.m. Coast discount 10%. Rate includes 2 adults and full hook-ups. Additional charges: Tax 10%. Max. RV length: 45 feet. Open: Year-round.

**STATE MAP:** See page 96.



## NEW HAMPSHIRE

## Bridgewater

### CAMP at Newfound Lake

792 Mayhew Turnpike (Route 3A)  
Bridgewater, New Hampshire 03222  
603-744-3344

info@camp-nh.com  
camp-nh.com

**RESORT NUMBER:** 2897

**GOOD SAM RATING:** 8/10\*/10

**DIRECTIONS:** From Jct of I-93 Ex 23 & Rte 104, Go 6 mi W on Rte 104 to Rte 3A, then 5 mi N. Park on right.

**GPS COORDINATES:**

43.65494°N/-71.73593°W

**NOTATIONS:** Check-in: 1:00 p.m. Check-out: 11:00 a.m. 2025 Coast discount 10%. Rate includes 4 people per site, full hook-ups. Additional charges: Add'l adult \$10, add'l child \$5. Max. RV length: 45 feet. Open: May 1–October 15.

**STATE MAP:** See page 92.



## Exeter

### Green Gate Campground

185 Court Street  
Exeter, New Hampshire 03833  
603-772-2100

info@thegreengatecampground.com  
thegreengatecampground.com

**RESORT NUMBER:** 2495

**GOOD SAM RATING:** No ratings available  
**DIRECTIONS:** From Jct of I-95 & Rte 107 (Ex 1), Go 2.6 mi NW on Rte 107 to Rte 150, then 4.1 mi NW to Rte 108, then 0.2 mi N, campground on L.

**GPS COORDINATES:**

42.95924°N/-70.95898°W

**NOTATIONS:** Check-in: 1:00 p.m. Check-out: Noon. Special discount rate of \$44 for Coast members from Sun–Thu only. No avail Jul–Aug. Rate includes 2 adults, 3 children, 1 camping unit per site, 30 amp, full hook-ups. Additional charges: 50 amp \$5/night, add'l adult \$12/night, add'l child (16 yrs and under) \$8/night. Max. RV length: 44 feet. Open: September 7–October 1; May 1–October 1.

**STATE MAP:** See page 92.



## Lancaster

### Riverside Camping & RV Resort

90 Bridge Street  
Lancaster, New Hampshire 03584  
603-631-7433  
manager@riversidecampingnh.com  
riversidecampingnh.com

**RESORT NUMBER:** 2388

**GOOD SAM RATING:** 9/10\*/9.5

**DIRECTIONS:** From Jct US 2 & US 3 (in town at traffic cir): Go 0.75 mi W on US 2, resort on L.

**GPS COORDINATES:**

44.4957°N/-71.58964°W

**NOTATIONS:** Check-in: 2:00 p.m. Check-out: 11:00 a.m. Coast 10% discount, not valid on holidays or weekends. Rate includes 2 adults, 2 children, water, sewer, electric hook-ups. Additional charges: Extra person \$5/night. Cash or check only. Due to NH firewood quarantine, all firewood must be purchased at resort-no outside wood. Max. RV length: Unlimited. Open: May 15–October 15.

**STATE MAP:** See page 92.



## NEW MEXICO

## Alamogordo

### White Sands Manufactured Home and RV Community

607 South White Sands Boulevard  
Alamogordo, New Mexico 88310  
575-437-8388

whitesandsleasing@westernnm.com  
www.whitesandscommunity.com

**RESORT NUMBER:** 2959

**GOOD SAM RATING:** 9/9.5\*/7.5

**DIRECTIONS:** N-bnd: From S Jct of US-54 & US-70/82, NE 1.2 mi on US-54/70/82. Park on R; or S-bnd: From N Jct of US-54/70 & US-82, S 3.8 mi on US-54/70/82. Park on L.

**GPS COORDINATES:**

32.88579°N/-105.95703°W

**ELEVATION:** 4,200 feet

**NOTATIONS:** Check-in: By 5:00 p.m. Check-out: Noon. 2025 Coast discount 10%. Rate includes 2 adults per site, full hook-ups. Additional charges: Cable \$75, Tax 8.1875%. Max. RV length: 45 feet. Open: Year-round.

**STATE MAP:** See page 83.



## Carlsbad

### Bud's Place RV Park & Cabins

900 Standpipe Road  
Carlsbad, New Mexico 88220  
575-200-1865

budsplacervpark@gmail.com  
clearskiesrvparks.com/location/buds-place/

**RESORT NUMBER:** 2504

**GOOD SAM RATING:** 7/10\*/8

**DIRECTIONS:** From Jct of Canal St & NM-524/W Lea St: Go W 1.5 mi on NM 524/W Lea St to Standpipe Rd, then S 0.2 mi, park on L. From Jct of US 285 & NM 524 (N of Carlsbad): Go SW 7 mi on NM 524 to Standpipe Rd (S 6th St), then S 0.2 mi, park on L.

**GPS COORDINATES:**

32.4117°N/-104.25501°W

**ELEVATION:** 3 feet



**NOTATIONS:** Check-in: 2:00 p.m. Check-out: Noon. Special 10% discount rate for Coast members. Rate includes 2 adults per site, electric, water, sewer, Wi-Fi. Additional charges: Tax 5.275%. Max. RV length: 70 feet. Open: Year-round.

**STATE MAP:** See page 83.



## Chama

### **NEW** Rio Chama RV Park

182 North State Highway 17

Chama, New Mexico 87520

575-756-2303

info@chamarv.com

chamarv.com

**RESORT NUMBER:** 3042

**GOOD SAM RATING:** 8/9\*/9

**DIRECTIONS:** From Jct of US-84 & Hwy 17: Go 2 mi N on Hwy 17. Park on R.

**GPS COORDINATES:**

36.90905°N/-106.57687°W

**ELEVATION:** 7,860 feet

**NOTATIONS:** Check-in: 1:00 p.m. Check-out: 11:00 a.m. 2026 Coast discount 10%. Rate includes 2 adults per site, full hook-ups. Additional charges: Tax 13.5%. Max. RV length: 45 feet. Open: May 1–October 1.

**STATE MAP:** See page 83.



## Deming

### Hidden Valley Ranch RV Resort

13710 Hidden Valley Road Northwest

Deming, New Mexico 88030

575-546-3071; fax: 575-544-2134

hiddenvallervranch@gmail.com

hiddenvallervranch.com

**RESORT NUMBER:** 1149

**GOOD SAM RATING:** No ratings available

**DIRECTIONS:** From Deming: 3 mi N on Hwy 180. R (E) on Keeler Rd 2.8 mi, crossing cattle guard at end of pavement. Veer R at Hidden Valley sign. 5.5 mi to the ranch on gravel country road.

**GPS COORDINATES:** 32.4284°N/-107.761°W

**ELEVATION:** 4,841 feet

**NOTATIONS:** Check-in: 2:00 p.m. Check-out: Noon. Office hours 9 a.m.–4 p.m. No check-in after dark. Special Coast member rate avail year round includes 2 people, 30/50 amp, full hook-up. Additional charges: Extra person \$2.23/night. Minimum stay 7 days. Reservation required, drive-ups not accepted. Seniors only 55+ resort, no one under 18 years old is permitted. No tents. No washer, dryer or electric heater use in RV. Wi-Fi access in campground. Cash or check only. Max. RV length: Unlimited. Open: Year-round.

**STATE MAP:** See page 83.



## Elephant Butte

### **NEW** Desert View RV Park

661 Warm Springs Boulevard

Elephant Butte, New Mexico 87935

575-744-4444

info@desertviewrvpark.com

www.desertviewrvpark.com

**RESORT NUMBER:** 3043

**GOOD SAM RATING:** 8/10\*/10

**DIRECTIONS:** From Jct I-25 N/US-85 N & I-25 Bus Loop (Exit 79): Go 0.5 mi S on I-25 Bus Loop/N Date St, then 1.5 mi N on NM-181, then 0.75 mi W on Warm Springs Blvd/NM-171. Park on L.

**GPS COORDINATES:**

33.18337°N/-107.22432°W

**ELEVATION:** 4,465 feet

**NOTATIONS:** Check-in: 3:00 p.m. Check-out: Noon. 2026 Coast discount 10%. Rate includes 2 adults per site, full hook-ups. Additional charges: Tax 7.9%. Max. RV length: 45 feet. Open: Year-round.

**STATE MAP:** See page 83.



## Gallup

### **NEW** USA RV Park

2925 West Historic Highway 66

Gallup, New Mexico 87301

505-863-5021

contact@usarvpark.com

www.usarvpark.com

**RESORT NUMBER:** 3039

**GOOD SAM RATING:** 10/10\*/9

**DIRECTIONS:** From Jct of I-40 & exit 16 (Historic Route 66/W US Hwy 66/Hwy 118/Bus Loop 40): Go 1 mi E on W US Hwy 66/Hwy 118/Bus Loop 40. Park on R. Note: don't rely solely on GPS.

**GPS COORDINATES:**

35.50738°N/-108.81196°W

**ELEVATION:** 6,469 feet

**NOTATIONS:** Check-in: Noon. Check-out: Noon. 2026 Coast discount 10%. Rate includes 2 adults per site, full hook-ups. Additional charges: Tax 13%. Max. RV length: 45 feet. Open: Year-round.

**STATE MAP:** See page 83.



## Las Cruces

### **NEW** Sunny Acres RV Park

595 North Valley Drive

Las Cruces, New Mexico 88005

575-524-1716

sunnyacresrvpark@gmail.com

www.lascrucesrvpark.com

**RESORT NUMBER:** 3040

**GOOD SAM RATING:** 8/10\*/9.5

**DIRECTIONS:** From Albuquerque: From Jct of I-25 & Exit 3 (Lohman Ave/Amador), SW 2.7 mi on Lohman/Amador to Valley Dr, N 0.5 mi; or From W Jct of I-10 & Exit 139 (Motel Dr/SR-292), N 0.2 mi on SR-292 to Amador, E 1.2

mi to Valley Dr, N 0.5 mi. Park on L.

**GPS COORDINATES:**

32.31033°N/-106.79692°W

**ELEVATION:** 3,889 feet

**NOTATIONS:** Check-in: Noon. Check-out: Noon. 2026 Coast discount 10%. Rate includes 2 adults per site, full hook-ups. Additional charges: Tax 8.25%. Max. RV length: 45 feet. Open: Year-round.

**STATE MAP:** See page 83.



## Raton

### Raton Pass Camp & Cafe

46020 Interstate 25

Raton, New Mexico 87740

575-445-8500

info@ratonpasscamp.com

ratonpasscamp.com

**RESORT NUMBER:** 2898

**GOOD SAM RATING:** 7/9\*/7.5

**DIRECTIONS:** N-bnd: From Jct of I-25 & Ex 460 (N of Raton): Go 0.25 mi N on E Frntg Rd. Park is on right; or S-bnd: From Jct of I-25 & Ex 460 (NM Weigh Station Ex), E over I-25 to East Service Rd: Go 500 ft S. Park is on left.

**GPS COORDINATES:**

36.98898°N/-104.48283°W

**ELEVATION:** 7,888 feet

**NOTATIONS:** Check-in: 2:00 p.m. Check-out: 11:00 a.m. 2025 Coast discount 10%. Rate includes 4 people per site, full hook-ups. Additional charges: Tax 6.088%. Max. RV length: 45 feet. Open: Year-round.

**STATE MAP:** See page 83.



## Ruidoso

### Midtown Mountain Campground & RV Park

302 Mechem Drive

Ruidoso, New Mexico 88345

575-964-8555

rv@midtownmountaincampground.com

midtownmountaincampground.com

**RESORT NUMBER:** 2587

**GOOD SAM RATING:** 7.5/9.5\*/9.5

**DIRECTIONS:** From Jct of US-70/Sudderth Rd & Mechem Rd: Go 0.25 mi NE on Mechem Rd. Park on R.

**GPS COORDINATES:**

33.34106°N/-105.67896°W

**NOTATIONS:** Check-in: 11:00 a.m. Check-out: 1:00 p.m. 2025 Coast 15% discount avail Nov–Feb. Rate includes 2 adults per site, full hook-ups. Additional charges: Add'l adult \$2.50, pets \$1, add'l vehicle \$5. Max. RV length: 45 feet. Open: Year-round.

**STATE MAP:** See page 83.



# GOOD NEIGHBOR PARKS

NEW MEXICO

## Silver City

### **NEW** Rose Valley RV Ranch & Casitas

2040 Memory Lane  
Silver City, New Mexico 88061  
575-534-4277

stay@rosevalleyrv.com  
rosevalleyrv.com

**RESORT NUMBER:** 3041

**GOOD SAM RATING:** 8/9\*/10

**DIRECTIONS:** From Jct of Hwy 180 & Hwy 90, E 1.1 mi on Hwy 180 to Memory Lane, S 0.2 mi on Memory Ln. Park on L. From Deming: Continue W on Hwy 180 to Memory Lane, S 0.2 mi on Memory Lane. Park on L.

**GPS COORDINATES:**

32.78409°N/-108.25253°W

**ELEVATION:** 5,938 feet

**NOTATIONS:** Check-in: 1:00 p.m. Check-out: 11:00 a.m. 2026 Coast discount 10%. Rate includes 2 adults per site, full hook-ups. Additional charges: Tax 6.25%. Max. RV length: 45 feet. Open: January 1–September 15.

**STATE MAP:** See page 83.



## Tucumcari

### Blaze-in-Saddle RV Park

2500 East Route 66 Boulevard  
Tucumcari, New Mexico 88401  
575-815-4085

info@blazinsaddle.com  
blazinsaddle.com

**RESORT NUMBER:** 2556

**GOOD SAM RATING:** 8/9\*/8

**DIRECTIONS:** From Jct I-40W (Ex 335)/Historic Rte 66 & E Tucumcari Blvd: Go 1.25 mi W on Historic Rte 66/E Tucumcari Blvd. Park on R.

**GPS COORDINATES:**

35.17159°N/-103.69426°W

**ELEVATION:** 4,030 feet

**NOTATIONS:** Check-in: 1:00 p.m. Check-out: 11:00 a.m. Coast rate 10% discount good all year except during Balloon Festival in Oct. Rate includes 6 people max per site, full hook-ups. Additional charges: Add'l vehicle \$5/night, tax 8.35%. Horse stalls available for short-term stays. Max. RV length: 70 feet. Open: Year-round.

**STATE MAP:** See page 83.



## Tucumcari

### Mountain Road RV Park

1701 Mountain Road  
Tucumcari, New Mexico 88401  
575-461-9628

mountainroadrvpark@yahoo.com

**RESORT NUMBER:** 2506

**GOOD SAM RATING:** 7/9.5\*/9

**DIRECTIONS:** From Jct of I-40 & US-54/ Mountain Rd (Ex 333): Go 0.5 mi N on US-54, park on L.

**GPS COORDINATES:**

35.16258°N/-103.70305°W

**NOTATIONS:** Check-in: 11:00 a.m. Check-

out: 10:30 a.m. Special \$29.50 rate for Coast members avail year round. Rate includes 2 adults per site, 30 amp, water, sewer, cable TV, Wi-Fi. Additional charges: 50 amp \$3/night, tax 13.75%. Max. RV length: Unlimited. Open: Year-round.

**STATE MAP:** See page 83.



## NEW YORK

## Alexandria Bay

### Swan Bay Resort

43615 State Route 12  
Alexandria Bay, New York 13607  
315-482-7926

manager@swanbayresort.com  
swanbayresort.com

**RESORT NUMBER:** 2316

**GOOD SAM RATING:** 10/10\*/10

**DIRECTIONS:** From I-81 N: Ex 50 N (Alexandria Bay/Rte 12 N). Resort is on L after Price Chopper entrance. From Canada: Rte 401 to Ex 661. Follow signs to USA and Thousand Islands Bridge. Cross the bridge into the USA and follow I-81 S to Ex 50 N. Resort is on L after Price Chopper entrance.

**GPS COORDINATES:**

44.3009°N/-75.96533°W

**NOTATIONS:** Check-in: 2:00 p.m. Check-out: 11:00 a.m. Coast member rate 25% discount on RV sites during off season only. Rate avail May 1-Jun 17 & Sep 7-Oct 31 only. Site includes 6 persons (over 6 yrs), park view site. Additional charges: 30 amp \$5/night, 50 amp \$10/night, dump station \$20 (non-guest). Credit card kept on file for additional charges. Free Wi-Fi all sites. 48 hr advanced notice required. Rental units available. Trip Points not accepted. Contact resort directly. Rental check-in 4 p.m., check-out 11 a.m. Pets allowed in rental units. Max. RV length: Unlimited. Open: May 1–October 31.

**STATE MAP:** See page 97.



## Cuba

### Misty Mountains Park

5233 Maple Lane  
Cuba, New York 14727  
585-968-1677

bob@mistymountainspark.com  
mistymountainspark.com

**RESORT NUMBER:** 2408

**GOOD SAM RATING:** No ratings available

**DIRECTIONS:** From Jct of I-86 (SR-17) & SR-305 (Ex 28), N 600 ft on SR-305 to Maple Lane. Park on L.

**GPS COORDINATES:**

42.2279°N/-78.27831°W

**NOTATIONS:** Check-in: Noon. Check-out: 11:00 a.m. Special discount rate for Coast members. Additional charges: Tax. Max. RV length: 100 feet. Open: April 1–October 31.

**STATE MAP:** See page 97.



## Java Center

### Beaver Meadow Family Campground

1455 Beaver Meadow Road  
Java Center, New York 14082  
585-457-3101; fax: 585-457-3101  
beavermeadowcampground@yahoo.com  
beavermeadowcampground.com

**RESORT NUMBER:** 2025

**GOOD SAM RATING:** 8.5/9\*/9.5

**DIRECTIONS:** From Buffalo/I-90 (NYS Trwy): W to Rt 400 S/Ex 54. S to Rt 20A/Rt 78 (E Aurora) Ex. L on Rt 20A/Rt 78. R on Rt 77 (S). L on Beaver Meadow Rd. From Rochester I-90 (NYS Trwy): W to Rt 77/Ex 48A. R on Rt 77 (S). L on Beaver Meadow Rd. From S tier or PA: Rt 16 AAA N. R on Rt 39. L on Rt 98 (N) (stay straight). R on Beaver Meadow Rd.

**GPS COORDINATES:** 42.6611°N/-78.3855°W

**ELEVATION:** 1,400 feet

**NOTATIONS:** Check-in: 1:00 p.m. Check-out: Noon. Coast rate \$42.75/night not avail during holiday periods. Rate includes 2 adults/3 dependent children, standard 20/30/50 amp site with water. No sewer sites. Additional charges: Extra adult (up to 4 max) \$10/night, add'l child \$3/night, honeywagon, Wi-Fi at site for a fee, dump station free. Max. RV length: 45 feet. Open: May 9–October 13.

**STATE MAP:** See page 97.



## NORTH CAROLINA

## Asheville

### Asheville Bear Creek RV Park

81 South Bear Creek Road  
Asheville, North Carolina 28806  
828-253-0798

avlbearcreekmail@gmail.com  
ashevillebearcreek.com

**RESORT NUMBER:** 2859

**GOOD SAM RATING:** 9.5/9.5\*/9.5

**DIRECTIONS:** From Jct of I-40 & NC-191(Ex 47): Go W on NC-191 to S Bear Creek Rd, then W 0.6 mi on S Bear Creek Rd; or From Jct of I-26 & NC-191 (Ex 31): Go N 1.1 mi on NC-191 to S Bear Creek Rd, then W 0.6 mi on S Bear Creek Rd. Park on left. Note: No arrivals after 10 p.m.

**GPS COORDINATES:**

35.55749°N/-82.60465°W

**NOTATIONS:** Check-in: Noon. Check-out: 11:00 a.m. 2025 Coast discount 10%. Rate includes 2 adults/2 children per site, full hook-ups. Additional charges: Add'l adult \$5, add'l child \$3. Max. RV length: 50 feet. Open: Year-round.

**STATE MAP:** See page 98.





## Bryson City

### Smoky Mountain Meadows Campground

755 East Alarka Road  
Bryson City, North Carolina 28713  
828-488-3672

smokymtnmeadows@gmail.com  
smokymtnmeadows.com

**RESORT NUMBER:** 2857

**GOOD SAM RATING:** 7.5/8.5\*/9

**DIRECTIONS:** From Jct of US-74 & Ex 64/ Alarka Rd: Go S 1.5 mi on Alarka Rd to E Alarka Rd, E 0.7 mi. Park on L.

**GPS COORDINATES:** 35.376°N/-83.4562°W

**ELEVATION:** 2,700 feet

**NOTATIONS:** Check-in: Noon. Check-out: Noon. 2025 Coast discount 10%. Rate includes 4 people per site, full hook-ups. Additional charges: Add'l adult \$5, add'l child \$5, pet \$5, dump station \$10, tax 11%. Max. RV length: 35 feet. Open: April 1–October 31.

**STATE MAP:** See page 98.



## Cherokee

### Happy Holiday Campground

1553 Wolfetown Road (U.S. Highway 19)  
Cherokee, North Carolina 28719  
828-497-9204

info@happyholidayrv.com  
happyholidayrv.com

**RESORT NUMBER:** 2861

**GOOD SAM RATING:** 9.5/9\*/9.5

**DIRECTIONS:** From W Jct of US 74 & US 441N, N 3.8 mi on US 441N to Bus-441N, NE 0.8 mi to US 19N, N 3.3 mi. (L); or from Jct of Blue Ridge Pkwy (MP-455.5) & US 19, SW 7.6 mi on US 19S. Park on R.

**GPS COORDINATES:**

35.47145°N/-83.24694°W

**NOTATIONS:** Check-in: Noon. Check-out: 11:00 a.m. 2025 Coast discount 10%. Rate includes 4 people per site, full hook-ups. Additional charges: Add'l adult \$5, add'l vehicle \$5, dump station \$10, tax 10.2%. Max. RV length: 45 feet. Open: Year-round.

**STATE MAP:** See page 98.



## Concord

### Camping World Racing Resort

6600 Bruton Smith Boulevard  
Concord, North Carolina 28027  
704-455-4445

camping1@charlottemotorspeedway.com  
charlottemotorspeedway.com/camping

**RESORT NUMBER:** 2886

**GOOD SAM RATING:** 9/9.5\*/8.5

**DIRECTIONS:** From Jct of I-77 & I-85, N 11 mi on I-85 to Bruton Smith Blvd (Ex 49), E 1.4 mi. Park on left. Note: Entrance at zMax Dragway sign at Charlotte Motor Speedway.

**GPS COORDINATES:**

35.35896°N/-80.69059°W

**NOTATIONS:** Check-in: 1:00 p.m. Check-out: Noon. 2025 Coast discount 10%. Rate includes 4 people per site, full hook-ups. Additional charges: Tax 7%. Max. RV length: 100 feet. Open: Year-round.

**STATE MAP:** See page 98.



## Edenton

### Rocky Hock Campground

1008 David's Red Barn Lane  
Edenton, North Carolina 27932  
252-221-4695

rhcampground@net-change.com

rockyhockcampground.com

**RESORT NUMBER:** 2888

**GOOD SAM RATING:** 8/9\*/9.5

**DIRECTIONS:** From Jct of US 17 & NC 32 (Ex 227): N 5.4 mi on NC 32 to Rocky Hock Rd, W 1.2 mi to Rocky Hock Creek Rd, SW 0.2 mi to Harris Landing Rd, NW 1.7 mi to Tynch Town Rd, W 0.8 mi to David's Red Barn Lane. Park on L.

**GPS COORDINATES:**

36.15547°N/-76.71048°W

**NOTATIONS:** Check-in: 11:00 a.m. Check-out: 11:00 a.m. 2025 Coast discount 10%. Rate includes 2 people per site, full hook-ups. Additional charges: Add'l person \$2. Max. RV length: 70 feet. Open: Year-round.

**STATE MAP:** See page 98.



## Flat Rock

### Lakewood RV Resort

15 Timmie Lane  
Flat Rock, North Carolina 28731  
828-697-9523

info@lakewoodrvresort.com  
lakewoodrvresort.com

**RESORT NUMBER:** 2862

**GOOD SAM RATING:** 9.5/10\*/10

**DIRECTIONS:** From Jct of I-26 & Upward Rd (Ex 53), E 0.2 mi on Upward Rd (unmarked) to Ballenger Rd (L), NE 0.2 mi (R) to main entrance. Park on R.

**GPS COORDINATES:**

35.30124°N/-82.40148°W

**NOTATIONS:** Check-in: Noon. Check-out: 11:00 a.m. 2025 Coast discount 10%. Rate includes 2 adults per site, full hook-ups. Additional charges: Add'l adult \$5. Max. RV length: 45 feet. Open: Year-round.

**STATE MAP:** See page 98.



## Fletcher

### Rutledge Lake RV Resort

125 Jillian Trail  
Fletcher, North Carolina 28732  
828-654-7873

rutledgerv@gmail.com  
rutledgelakewnc.com

**RESORT NUMBER:** 2856

**GOOD SAM RATING:** 10/9.5\*/10

**DIRECTIONS:** From Jct of I-26 & NC-280 (Ex 40), E 1 mi on NC-280 (Airport Rd) to Rutledge Rd, S 1 mi. Park on L.

**GPS COORDINATES:**

35.44103°N/-82.52161°W

**NOTATIONS:** Check-in: 1:00 p.m. Check-out: Noon. 2025 Coast discount 10%. Rate includes 2 adults/ 2 children per site, full hook-ups. Additional charges: Add'l adult \$3, pets \$3, dump station \$25. Max. RV length: 60 feet. Open: Year-round.

**STATE MAP:** See page 98.



## Four Oaks

### Four Oaks Lodging & RV Resort

4606 U.S. Highway 301 South  
Four Oaks, North Carolina 27524  
919-963-3596

info@fouroaksrvresort.com

www.fouroaksrvresort.com

**RESORT NUMBER:** 3007

**GOOD SAM RATING:** 8.5/8.5\*/9

**DIRECTIONS:** S-bnd: From Jct of I-95 & US 301/701/NC 96 (Exit 90): on exit ramp stay left in break in island on US-301S, go S 0.2 mi. Park on R; or N-bnd: From Jct of I-95 & US-301/701/NC96 (Exit 90): Go W 0.2 mi on US-701 to US-301, then S 0.3 mi. Park on L.

**GPS COORDINATES:**

35.45765°N/-78.39428°W

**NOTATIONS:** Check-in: 2:00 p.m. Check-out: 11:00 a.m. 2026 Coast discount 10%. Rate includes 2 adults per site, full hook-ups. Additional charges: Add'l adult \$5, add'l child \$5, Tax 9.75%. Max. RV length: 45 feet. Open: Year-round.

**STATE MAP:** See page 98.



## Franklin

### Riverbend RV Park & Cabins

121 Riverbend RV Circle  
Franklin, North Carolina 28734  
828-524-7846

office@riverbendrvparkcampground.com  
www.riverbendrvparkcampground.com

**RESORT NUMBER:** 3005

**GOOD SAM RATING:** 9/9.5\*/9.5

**DIRECTIONS:** From jct US-23 & US-64: Go 3.5 mi SE on US-64, then 600 feet E on Riverbend RV Circle. Park on R.

**GPS COORDINATES:**

35.16164°N/-83.3126°W

**NOTATIONS:** Check-in: 1:00 p.m. Check-out: 11:00 a.m. 2026 Coast discount 10%. Rate includes 2 adults per site, full hook-ups. Additional charges: Add'l vehicle \$10 Max. RV length: 45 feet. Open: April 1–December 1.

**STATE MAP:** See page 98.



# GOOD NEIGHBOR PARKS

## Harmony

### Van Hoy Farms Family Campground

738 Jericho Road  
Harmony, North Carolina 28634  
704-539-5493  
cwwvh@yadtel.net  
vanhoyfarms.com

RESORT NUMBER: 2882

GOOD SAM RATING: 9/10\*/9.5

DIRECTIONS: From Jct of I-77 & NC-901S (Ex 65): Go E 0.1 mi on NC-901S, then S 0.3 mi on Jericho Rd. Park on L.

GPS COORDINATES:

36.0012°N/-80.8313°W

NOTATIONS: Check-in: Noon. Check-out: Noon. 2025 Coast discount 10%. Rate includes 2 adults per site, full hook-ups. Additional charges: Add'l adult \$5, tax 7.5%. Max. RV length: 65 feet. Open: Year-round.

STATE MAP: See page 98.



## Hubert

### Button's Family Campground

106 Abbitts Branch Lane  
Hubert, North Carolina 28539  
910-326-5271  
campbuttonsgmail.com  
buttonsfamilycampgroundnc.com

RESORT NUMBER: 2936

GOOD SAM RATING: 8/10\*/9

DIRECTIONS: From Jct Hwy 24 & Queens Creek Rd: Go 4 mi SW on Queens Creek Rd, then 0.75 mi E on Bear Creek Rd, then 0.25 mi S on Shell Rock Landing Rd, then 100 yards W on Abbitts Branch Ln. Park on R.

GPS COORDINATES:

34.65927°N/-77.1694°W

NOTATIONS: Check-in: 1:00 p.m. Check-out: Noon. 2025 Coast discount 10%. Rate includes 4 people per site, full hook-ups. Additional charges: Add'l person \$5. Max. RV length: 45 feet. Open: Year-round.

STATE MAP: See page 98.



## Hubert

### Deep Creek RV Resort & Campground

181 Waterfront Road  
Hubert, North Carolina 28539  
910-330-9333  
deepcreekcampground@gmail.com  
deepcreekrvresort.com

RESORT NUMBER: 2932

GOOD SAM RATING: 9/9.5\*/9.5

DIRECTIONS: From Jct Hammock Rd & Hwy 24: Go 4.75 mi NW on Hwy 24, then 0.25 mi S on Waterfront Rd. Park on L.

GPS COORDINATES:

34.71296°N/-77.21134°W

NOTATIONS: Check-in: Noon. Check-out:

11:00 a.m. 2025 Coast discount 10%. Rate includes 2 adults per site, full hook-ups. Additional charges: Pets \$35. Max. RV length: 45 feet. Open: Year-round.

STATE MAP: See page 98.



## Maggie Valley

### Stonebridge RV Resort

1786 Soco Road  
Maggie Valley, North Carolina 28751  
828-926-1904  
info@stonebridgecampgrounds.com  
stonebridgecampgrounds.com

RESORT NUMBER: 2858

GOOD SAM RATING: 10/10\*/10

DIRECTIONS: From W Jct of I-40 & US-276 (Ex 20), S 5.5 mi on US-276 (Jonathan Creek Rd) to US-19, W 1.7 mi. Park on R.

GPS COORDINATES:

35.51754°N/-83.05923°W

ELEVATION: 3,200 feet

NOTATIONS: Check-in: 2:00 p.m. Check-out: 11:00 a.m. 2025 Coast discount 10%. Rate includes 6 people per site, full hook-ups. Additional charges: Add'l adult \$8, add'l child \$6, add'l vehicle \$5, dump station \$10, tax 11%. Max. RV length: 45 feet. Open: Year-round.

STATE MAP: See page 98.



## Marion

### Buck Creek RV Park

2576 Tom's Creek Road  
Marion, North Carolina 28752  
828-724-4888  
buckcreekrvpark@gmail.com  
buckcreekrvparknc.com

RESORT NUMBER: 2883

GOOD SAM RATING: 9.5/9.5\*/10

DIRECTIONS: From Jct of I-40 & NC-226 (Ex 86), NW 6 mi on NC 226/US 221 to US-70, W 1.8 mi to NC-80, N 1.9 mi to Tom's Creek Rd, E .01 mi. Park on L.

GPS COORDINATES:

35.71869°N/-82.07405°W

NOTATIONS: Check-in: Noon. Check-out: Noon. 2025 Coast discount 10%. Rate includes 4 people per site, full hook-ups. Additional charges: Add'l adult \$7, add'l child \$5. Max. RV length: 53 feet. Open: March 1–November 15.

STATE MAP: See page 98.



## Mooresboro

### Broad River Campground

120 Broad River Campground Road  
Mooresboro, North Carolina 28114  
828-338-9598  
info@broadrivercampgroundnc.com  
broadrivercampgroundnc.com

RESORT NUMBER: 2950

GOOD SAM RATING: 10/9\*/9

DIRECTIONS: From Jct W College Ave & N Main St/NC-150: Go 4 mi S on N Main St/NC-150, then 0.12 mi E on Broad River Campground Rd. Park on L.

GPS COORDINATES:

35.19567°N/-81.66516°W

NOTATIONS: Check-in: 3:00 p.m. Check-out: 1:00 p.m. 2025 Coast discount 10%. Rate includes 2 adults per site, full hook-ups. Additional charges: Pets \$2, tax 7%. Max. RV length: 45 feet. Open: Year-round.

STATE MAP: See page 98.



## Morganton

### Riverside Golf & RV Park

611 Independence Boulevard  
Morganton, North Carolina 28655  
828-433-6464  
riversidegolfrv@gmail.com  
riversidegolfrvpark.com

RESORT NUMBER: 2885

GOOD SAM RATING: No ratings available

DIRECTIONS: From Jct of I-40 & Jamestown Rd (Ex 100), N 2.1 mi on Jamestown Rd (becomes Independence Blvd North of US 70). Park on R.

GPS COORDINATES:

35.73854°N/-81.72483°W

NOTATIONS: Check-in: Noon. Check-out: 11:00 a.m. 2025 Coast discount 10%. Rate includes 4 people per site, full hook-ups. Additional charges: Tax 6.75%. Max. RV length: 45 feet. Open: Year-round.

STATE MAP: See page 98.



## Newland

### Plumtree Campground and Retreat

913 B. Big Plumtree Creek Road  
Newland, North Carolina 28657  
828-528-5559  
info@plumtreecamping.com  
plumtreecamping.com

RESORT NUMBER: 2884

GOOD SAM RATING: 8.5/9.5\*/10

DIRECTIONS: From Jct NC-Hwy 194 & US-Hwy 19E: Go 5 mi N on US-19 E, then 1 mi NE on Big Plumtree Creek Rd. Park on L.

GPS COORDINATES:

36.03588°N/-81.99273°W

ELEVATION: 3,600 feet

NOTATIONS: Check-in: Noon. Check-out: 11:00 a.m. 2025 Coast discount 10%. Rate includes 4 people per site, full hook-ups. Additional charges: Add'l adult \$5, tax 6.75%. Max. RV length: 45 feet. Open: Year-round.



**STATE MAP:** See page 98.



## Pinnacle

### Greystone RV Park

1166 Pilot Knob Park Road  
Pinnacle, North Carolina 27043  
336-368-5588

info@greystonervpark.com

greystonervpark.com

**RESORT NUMBER:** 2952

**GOOD SAM RATING:** 8.5/10\*/10

**DIRECTIONS:** From Jct of Hwy 52 & Pilot Knob Park Rd (Ex 131): Go E 0.5 mi. Park on L.

**GPS COORDINATES:**

36.3418°N/-80.44803°W

**NOTATIONS:** Check-in: 1:00 p.m. Check-out: Noon. 2025 Coast discount 10%. Rate includes 4 people per site, full hook-ups. Additional charges: Add'l person \$20/night, add'l vehicle \$10, tax 6.75%. Open: Year-round.

**STATE MAP:** See page 98.



## Roanoke Rapids

### The RV Resort at Carolina Crossroads

415 Wallace Fork Road  
Roanoke Rapids, North Carolina 27870  
252-538-9776

rvresortatcc@gmail.com

rvresortatcarolinacrossroads.com

**RESORT NUMBER:** 2954

**GOOD SAM RATING:** 9.5/10\*/9.5

**DIRECTIONS:** From Jct of I-95 & Hwy 125 (Ex 171), S 0.2 mi on Hwy 125 to Carolina Crossroads Blvd, (main entrance to Carolina Crossroads), N 0.9 mi. Park on R.

**GPS COORDINATES:**

36.40351°N/-77.63116°W

**NOTATIONS:** Check-in: 1:00 p.m. Check-out: Noon. 2025 Coast discount 10%. Rate includes 2 adults per site, full hook-ups. Max. RV length: 45 feet. Open: Year-round.

**STATE MAP:** See page 98.



## Robinsville

### Sweetwater Sights RV Park & Cabin Rentals

1191 Old Sweetwater Road  
Robinsville, North Carolina 28771  
828-735-3422

sweetwatersights@gmail.com

sweetwatersights.com

**RESORT NUMBER:** 2778

**GOOD SAM RATING:** No ratings available

**DIRECTIONS:** From Jct US 129 N & Hwy-143E: Go 1 mi E on Hwy 143 E, then 1 mi on Old

Sweetwater Road. Park on R.

**GPS COORDINATES:**

35.32052°N/-83.77595°W

**NOTATIONS:** 2025 Coast discount 10%.

Rate includes 2 adults per site, full hook-ups.

Additional charges: Tax 15%. Max. RV length:

45 feet. Open: Year-round.

**STATE MAP:** See page 98.



## Rodanthe

### NEW Camp Hatteras

24798 NC Highway 12  
Rodanthe, North Carolina 27968  
252-987-2777

camping@camphatteras.com

camphatteras.com

**RESORT NUMBER:** 521

**GOOD SAM RATING:** 10/10\*/10

**DIRECTIONS:** From Hwy 64 E or Hwy 158 E to Nags Head: S on Rte 12. 24 mi past Oregon Inlet on the S edge of Rodanthe.

**GPS COORDINATES:**

35.5782°N/-75.4666°W

**NOTATIONS:** Check-in: 1:00 p.m. Check-out: 11:00 a.m. Late check-in available. Special Coast discount 10%. Additional charges: \$3.50 per reservation fee. Internet access in clubhouse, Wi-Fi access not guaranteed in campground. 1 p.m. check-in strictly enforced. Resort is using pre-pay and a remote check-in service. Please allow 24 hrs for your reservation to be uploaded before calling the resort. Max. RV length: 45 feet. Open: Year-round.

**STATE MAP:** See page 98.



## Statesville

### Midway Campground & RV Resort

114 Midway Drive  
Statesville, North Carolina 28625  
704-546-7615

camp@midwaycampground.com

midwaycampground.com

**RESORT NUMBER:** 2953

**GOOD SAM RATING:** 9.5/9\*/9.5

**DIRECTIONS:** From Jct: I-40 & US-64/ Mocksville Hwy (Ex 162): Go 0.13 mi SW on US-64/Mocksville Hwy, then 0.25 mi SE on Campground Rd, then 0.25 mi NE on Midway Dr. Park on L.

**GPS COORDINATES:**

35.86609°N/-80.7065°W

**NOTATIONS:** Check-in: 3:00 p.m. Check-out: 1:00 p.m. 2025 Coast discount 10%. Rate includes 2 people per site, full hook-ups. Additional charges: Add'l adult \$4, add'l child \$3. Max. RV length: 45 feet. Open: January 1-September 24.

**STATE MAP:** See page 98.



## Stoneville

### Dan River Campground

724 Webster Road  
Stoneville, North Carolina 27048  
336-427-8530

danrivercampground@gmail.com

danrivercampground.com

**RESORT NUMBER:** 2951

**GOOD SAM RATING:** 9.5/9.5\*/10


**DIRECTIONS:** From Jct US 220 N & NC Hwy 135: Go W 0.1 mi on Hwy 135, then S 0.5 mi on Dan Valley Rd, SE 2 mi on River Rd, E to Webster Rd, SE 1.1 mi on Webster Rd. Park on R.

**GPS COORDINATES:**

36.39558°N/-79.88889°W

**NOTATIONS:** Check-in: 1:00 p.m. Check-out: Noon. 2025 Coast discount 10%. Rate includes 6 people per site, full hook-ups. Additional charges: Add'l person \$6. Max. RV length: 45 feet. Open: March 16-October 31.

**STATE MAP:** See page 98.



## Tabor City

### Carrollwoods Campground at Grapefull Sisters Vineyard

95 Dots Drive  
Tabor City, North Carolina 28463  
910-653-5538; fax: 910-653-2538

office@carrollwoods.com

carrollwoods.com

**RESORT NUMBER:** 2130

**GOOD SAM RATING:** 8.5/8\*/9.5

**DIRECTIONS:** From Myrtle Beach: 501-W to Hwy 31-N to Hwy 9-N. R on Camp Swamp Rd. R on Dothan Rd. L on Ramsey Ford Rd. Enter on R. From I-95: Ex 193 to Hwy 9-S. 49 mi. L at Camp Swamp Rd and follow above directions.

**GPS COORDINATES:** 34.05°N/-78.73°W

**ELEVATION:** 39 feet

**NOTATIONS:** Check-in: 1:00 p.m. Check-out: 11:00 a.m. Special Coast discount 25% not avail holiday weekends. Rate includes 2 adults/2 children under 10, electric and water. Additional charges: Extra adult \$4/night, extra child \$2/night, 50 amp \$5/night, tax. Resort requires advance notice of check-in after 8 p.m. Rental units available. Trip Points not accepted. Contact resort directly. Max. RV length: 75 feet. Open: Year-round.

**STATE MAP:** See page 98.



## GOOD NEIGHBOR PARKS

## Union Grove

## Blake Farms Family RV Resort

1819 West Memorial Highway  
Union Grove, North Carolina 28689  
336-468-7507

info@blakefarmscampground.com  
blakefarmscampground.com

RESORT NUMBER: 2881

GOOD SAM RATING: 9.5/9.5\*/9.5

DIRECTIONS: From Jct I-77 & NC-901: Go 2 mi W on NC-901/Memorial Highway. Park on L.

GPS COORDINATES:

36.01908°N/-80.85848°W

NOTATIONS: Check-in: 2:00 p.m. Check-out: 11:00 a.m. 2025 Coast discount 10%. Rate includes 4 people per site, full hook-ups. Additional charges: Tax 8.25%. Max. RV length: 45 feet. Open: Year-round.

STATE MAP: See page 98.



## Wagram

## Pine Lake RV Resort

32482 Hillcreek Road  
Wagram, North Carolina 28396  
910-281-3319

spooky.88@icloud.com

pinelakervresorts.com

RESORT NUMBER: 955

GOOD SAM RATING: 7.5/8\*/8

DIRECTIONS: From Aberdeen: 10 miles S on 15-501, 2 mi E on Hillcreek Rd. From Laurinburg: 15 miles N on 15-501, 2 mi E on Hillcreek Rd.

GPS COORDINATES: 34.9098°N/-79.467°W

NOTATIONS: Check-in: 11:00 a.m. Check-out: 5:00 p.m. Special discount rate for Coast members. Rate includes 2 adults, 2 children under 18 years per site. Additional charges: Extra adult \$10/night, extra child \$5/night. Max. RV length: 45 feet. Open: Year-round.

STATE MAP: See page 98.



## Whittier

## Flaming Arrow Campground

283 Flaming Arrow Drive  
Whittier, North Carolina 28789  
877-497-6161

info@flamingarrowcampground.com  
flamingarrowcampground.com

RESORT NUMBER: 2860

GOOD SAM RATING: 9/9\*/9.5

DIRECTIONS: From Jct of US 74 & US 74/441 (Ex 81), W 7 mi to US 441 (Ex 74), S 1.2 mi. Park on L.

GPS COORDINATES:

35.44274°N/-83.30724°W

NOTATIONS: Check-in: 1:00 p.m. Check-out: Noon. 2025 Coast discount 10%. Rate includes 2 adults/2 children per site, full hook-ups. Additional charges: Add'l adult \$5, add'l child \$3. Max. RV length: 45 feet. Open: Year-round.

STATE MAP: See page 98.



## Whittier

## Fort Wilderness Campground and RV Park

284 Fort Wilderness Road  
Whittier, North Carolina 28789  
828-497-9331

fortwilderness@outlook.com

fortwilderness.net

RESORT NUMBER: 2855

GOOD SAM RATING: 8.5/7.5/8

DIRECTIONS: From Jct of US-74 & US-441 (Ex 74): Go N 1.6 mi on US-441 to Shoal Creek Rd, W 0.5 mi. Park on R.

GPS COORDINATES:

35.44239°N/-83.3317°W

NOTATIONS: Check-in: 2:00 p.m. Check-out: 11:00 a.m. 2025 Coast discount 10%. Rate includes 2 adults/2 children per site, full hook-ups. Additional charges: Add'l adult \$10, add'l child \$10, pets \$2.50, cable \$2.50, dump station \$10. Max. RV length: 45 feet. Open: Year-round.

STATE MAP: See page 98.



## Williamston

## Farm Country Campground

2301 Eds Grocery Road  
Williamston, North Carolina 27892  
252-789-8482

farmcountrycampground@centurylink.net

farmcountrycampground.com

RESORT NUMBER: 2937

GOOD SAM RATING: 7.5/9\*/9

DIRECTIONS: From Jct of Hwy 64 & Prison Camp Rd (Ex 512), S 2 mi on Prison Camp Rd to Ed's Grocery Rd, S 2 mi on Ed's Grocery Rd. Park on R.

GPS COORDINATES:

35.77851°N/-77.14128°W

NOTATIONS: Check-in: 1:00 p.m. Check-out: Noon. 2025 Coast discount 10%. Rate includes 2 adults per site, full hook-ups. Additional charges: Add'l adult \$5. Max. RV length: 45 feet. Open: Year-round.

STATE MAP: See page 98.



## Williamston

## Green Acres Family Campground

1679 Green Acres Road  
Williamston, North Carolina 27892  
252-792-3939

bgreenet147@gmail.com

greenacresnc.com

RESORT NUMBER: 2933

GOOD SAM RATING: 8/8\*/8.5

DIRECTIONS: From Jct of US-64 & US-17, S 3 mi on US-17 to Rodgers School Rd, W 1.3 mi. Park on R. From Jct of US-264 & US-17, N 15 mi on US-17 to Rodgers School Rd, W 1.3. Park on R.

GPS COORDINATES:

35.78261°N/-77.08698°W

NOTATIONS: Check-in: 2:00 p.m. Check-out: 2:00 p.m. 2025 Coast discount 10%. Rate includes 2 adults per site, full hook-ups. Additional charges: Add'l person \$2. Max. RV length: 45 feet. Open: Year-round.

STATE MAP: See page 98.



## NORTH DAKOTA

## Jamestown

## Jamestown Campground

3605 80th Avenue Southeast  
Jamestown, North Dakota 58401  
701-252-6262

jamestowncampground@yahoo.com

jamestowncampground.com

RESORT NUMBER: 2594

GOOD SAM RATING: 8/9\*/9

DIRECTIONS: W-bnd: From Ex 256 off I-94: Go S (L) over interstate, then 1 mi W (R) on south frontage road (R) (Gravel) E-bnd: From Ex 256 off I-94: Go S (R) 100 ft, then 1 mi W (R) on south frontage road. Park on R.

GPS COORDINATES:

46.89122°N/-98.77707°W

NOTATIONS: Check-in: 2:00 p.m. Check-out: Noon. Special Coast rate \$27 - \$36. Rate includes 2 adults per site. Max. RV length: 45 feet. Open: May 1-October 1.

STATE MAP: See page 95.



## Menoken

## A Prairie Breeze RV Park

2810 158th Street Northeast  
Menoken, North Dakota 58558  
701-224-8215

RESORT NUMBER: 2582

GOOD SAM RATING: 9/9\*/8

DIRECTIONS: From Jct of I-94 & Ex 170 (Menoken Ex): Go 1000 ft S on Rd to Menoken. Park on R.

GPS COORDINATES:

46.83446°N/-100.54261°W



**NOTATIONS:** Check-in: 1:00 p.m. Check-out: 1:00 p.m. Special Coast member discount rate includes 2 adults per site, full hook-ups. Additional charges: Tax. Max. RV length: 45 feet. Open: 1–November 1.

**STATE MAP:** See page 95.



## Minot

### Roughrider RV Resort

500 54th Street Northwest  
Minot, North Dakota 58703  
701-852-8442; fax: 701-837-1262  
manager@roughriderresort.com  
roughriderresort.com

**RESORT NUMBER:** 2281

**GOOD SAM RATING:** 8/9.5\*/8.5

**DIRECTIONS:** From Jct of Hwy 83 & Hwy 2/Hwy 52: Go 4 mi W on Hwy 2/Hwy 52, then 0.5 mi N on paved CR 17 (54th St). Resort on R.

**GPS COORDINATES:**

48.24172°N/-101.37104°W

**NOTATIONS:** Check-in: 2:00 p.m. Check-out: Noon. Coast rate \$33.75, max 7 days, only one discount per stay. Full hook-up daily rate includes electric, water, sewer, trash, and Wi-Fi. Additional charges: Dump station \$20 if not hooked up to full hook-up. Drive-ups accepted. Max. RV length: 45 feet. Open: September 7–May 21.

**STATE MAP:** See page 95.



## OHIO

## Clyde

### Leafy Oaks Campground

6955 State Route 101 North  
Clyde, Ohio 43410  
419-639-2887

leafyoaks@leafyoaks.com  
leafyoaks.com

**RESORT NUMBER:** 2915

**GOOD SAM RATING:** 8.5/8.5/9.5

**DIRECTIONS:** W-bnd: From Jct US-20 & SR-101 (at Clyde): Go 8 mi S on SR-101. Park on L. E-bnd: From Jct US-20 & OH-19, go 8 mi S on OH-19, then 0.25 mi SE on OH-19, then 1.5 mi NE on SR-101 N. Park on R.

**GPS COORDINATES:**

41.22493°N/-83.02395°W

**NOTATIONS:** Check-in: 2:00 p.m. Check-out: 1:00 p.m. 2025 Coast discount 10%. Rate includes 4 people per site, full hook-ups. Additional charges: Add'l adult \$6.50, add'l child \$5, tax 7.25%. Max. RV length: 45 feet. Open: May 1–October 13.

**STATE MAP:** See page 99.



## Conneaut

### Evergreen Lake Park

703 Center Road  
Conneaut, Ohio 44030  
440-599-8802  
camper@gwcmail.net  
evergreenlakecampground.com

**RESORT NUMBER:** 2833

**GOOD SAM RATING:** 8/9\*/9.5

**DIRECTIONS:** From Jct of I-90 & SR-7 (Ex 241), N 0.5 mi on SR-7 to Gateway Ave, W 0.1 mi to Center Rd, S 0.4 mi. Park on R.

**GPS COORDINATES:**

41.92657°N/-80.57098°W

**NOTATIONS:** Check-in: 1:00 p.m. Check-out: Noon. 2025 Coast discount 10%. Rate includes 2 adults per site, full hook-ups. Additional charges: Add'l adult \$3, add'l child \$2, 50 amp \$2. Max. RV length: 75 feet. Open: May 1–October 15.

**STATE MAP:** See page 99.



## Navarre

### Baylor Beach Park Water Park & Campground

8777 Manchester Southwest  
Navarre, Ohio 44662  
330-767-3031  
baylorbeachpark@yahoo.com  
baylorbeachpark.com

**RESORT NUMBER:** 2678

**GOOD SAM RATING:** 7.5/9.5\*/10

**DIRECTIONS:** From Jct of US 250 & US 62: Go 2 mi E on US 62 (at Jct US 62 & Hwy 93). Park on L.

**GPS COORDINATES:**

40.6869°N/-81.59941°W

**NOTATIONS:** Check-in: 1:00 p.m. Check-out: 12:30 p.m. 2025 Coast discount 10% in summer months, 20% in winter months. Rate includes 2 adults and full hook-ups. Additional charges: Add'l person \$8/night. Max. RV length: 100 feet. Open: May 1–October 15.

**STATE MAP:** See page 99.



## Port Clinton

### Cedarlane RV Resort

2766 Northeast Catawaba Road  
(Route 53 North)  
Port Clinton, Ohio 43452  
419-797-9907  
cedarlanereservations@yahoo.com  
cedarlanervresort.com

**RESORT NUMBER:** 2690

**GOOD SAM RATING:** 8.5/10\*/10

**DIRECTIONS:** W-bnd: From W Jct of SR-53N & SR-2, E 6.3 mi on SR-53N/SR-2 to E Jct of SR-53N/SR-2 (Catawba Island Ex), N 4.5 mi on SR-53N. Park on L; or E-bnd: From E Jct of SR-2 & SR-53N (Catawba Island Ex), N 4.5 mi

on SR-53N. Park on L.

**GPS COORDINATES:**

41.56449°N/-82.83203°W

**NOTATIONS:** Check-in: 1:00 p.m. Check-out: Noon. Coast discount 15%, excluding 5/22 - 5/27, 6/12 - 8/17, 8/22 - 8/24, 8/28 - 9/2, 9/5 - 9/7, 9/12 - 9/18, 9/19 - 9/21, 9/26 - 9/28, 10/2 - 10/5. Rate includes 2 adults and full hook-ups. Additional charges: Add'l person \$5/night, tax 7%. Max. RV length: 60 feet LOA. Open: May 1–October 15.

**STATE MAP:** See page 99.



## Sandusky

### Sandusky RV Resort

6703 Milan Road  
Sandusky, Ohio 44870  
419-910-3509

sanduskyrvresort@rvcoutdoors.com  
rvcoutdoors.com/sandusky-rv-resort/  
**RESORT NUMBER:** 2834

**GOOD SAM RATING:** 10/10\*/10

**DIRECTIONS:** From Jct OH 2 & US 250/Milan Rd: Go 0.8 mi SE on US 250/ Milan Rd. Park on R.

**GPS COORDINATES:**

41.3878°N/-82.65027°W

**NOTATIONS:** Check-in: 1:00 p.m. Check-out: 11:00 a.m. 2025 Coast discount 10%. Rate includes 4 people per site, full hook-ups. Additional charges: Add'l adult \$10, add'l child \$5, pets \$5. Max. RV length: 100 feet. Open: Year-round.

**STATE MAP:** See page 99.



## South Bloomingville

### Pine Creek Cabins and Campground

23937 Big Pine Road  
South Bloomingville, Ohio 43152  
740-478-2520  
info@pinecreekhmc.com  
pinecreekhmc.com

**RESORT NUMBER:** 2679

**GOOD SAM RATING:** 7.5/10\*/10

**DIRECTIONS:** From Jct OH-56 & OH-664: Go 482 feet NE on OH 664, then 0.75 mi NW on Chillicothe Rd, then 0.75 mi NE on Purcell Rd, then 0.5 mi N on Cupp Rd, then 0.5 mi E on Big Pine Rd. Park on R.

**GPS COORDINATES:**

39.44114°N/-82.58895°W

**NOTATIONS:** Check-in: 4:00 p.m. Check-out: 11:00 a.m. Coast discount 20% available May 1–Sep 1, Mon through Thu. Rate includes 2 adults. Additional charges: Tax 7%. Max. RV length: 120 feet. Open: Year-round.

**STATE MAP:** See page 99.



# GOOD NEIGHBOR PARKS

OHIO

## Springfield

### Enon Beach Campground

2401 Enon Road  
Springfield, Ohio 45502  
888-343-1957

**RESORT NUMBER:** 2827

**GOOD SAM RATING:** 8/7.5/7

**DIRECTIONS:** From Jct of I-70 & I-675 take I-70, E 3 mi to Ex 47 (Enon Ex), NE 1.3 mi on Ex rd to Donnellsville/Enon, S 0.2 mi on Enon Rd. Park on R.

**GPS COORDINATES:**

39.89004°N/-83.93584°W

**NOTATIONS:** Check-in: 11:00 a.m. Check-out: 3:00 p.m. 2025 Coast discount 10%. Rate includes 2 adults per site, full hook-ups. Additional charges: Add'l vehicle \$5, tax 7%. Max. RV length: 60 feet. Open: Year-round.

**STATE MAP:** See page 99.



## Stout

### Sandy Springs Campground

27719 U.S. Highway 52  
Stout, Ohio 45684  
701-640-7858

sandyspringscampground@gmail.com

sandyspringscampground.com

**RESORT NUMBER:** 2143

**GOOD SAM RATING:** 7/9\*/9

**DIRECTIONS:** From Cincinnati: Approx 90 mi. E on Hwy 52. From Portsmouth, OH: Approx 20 mi W on Hwy 52.

**GPS COORDINATES:**

38.6068°N/-83.2859°W

**ELEVATION:** 520 feet

**NOTATIONS:** Check-in: 24 hours. Check-out: Noon. Special 10% discount for Coast members. Rate includes 2 adults, 3 children, full hook-up. Additional charges: Add'l adult \$5, add'l child \$2. Rental units available. Trip Points not accepted. Contact resort directly. No smoking in rental units. Rental check-in 3 p.m., rental check-out noon. Max. RV length: Unlimited. Open: Year-round.

**STATE MAP:** See page 99.



## West Salem

### Town & Country Camp Resort

7555 Shilling Road  
West Salem, Ohio 44287  
419-853-4550

tccampresort@gmail.com

tccamp.com

**RESORT NUMBER:** 2675

**GOOD SAM RATING:** 8.5/9/9

**DIRECTIONS:** From Jct of I-71 & SR-539 (Ex 198), NW 1.2 mi on SR-539 to Shilling Rd, N 1 mi (E).

**GPS COORDINATES:**

40.93781°N/-82.10083°W

**NOTATIONS:** Check-in: Noon. Check-out: Noon. Coast discount 15%, excluding holiday weekends and peak season Jul through Aug. Rate includes 2 adults and full hook-ups. Additional fees: Extra adult \$7/night, extra child \$3/night, tax 6.5%. Max. RV length: 80 feet. Open: April 1–November 11.

**STATE MAP:** See page 99.



## Zanesville

### Wolfies Campground

101 Buckeye Drive  
Zanesville, Ohio 43701  
740-454-0925

wolfiescamping1@yahoo.com

wolfiescampground.com

**RESORT NUMBER:** 2685

**GOOD SAM RATING:** 9.5/9.5\*/10

**DIRECTIONS:** From Jct of I-70 & SR-146 W (Ex 155, E-bnd - coming from Columbus direction - continue at bottom of the ramp onto Elberon and turn towards SR-146), W 0.25 mi on SR-146, N 0.75 mi on OH-666, N 0.75 mi on Lewis Dr (OH-666), first right past Riverside Park, (Buckeye Dr), E 0.2 mi on Buckeye Dr. Park on L.

**GPS COORDINATES:**

39.96466°N/-81.98933°W

**NOTATIONS:** Check-in: 1:00 p.m. Check-out: Noon. Coast discount 10%, excluding Jun through Aug and all holiday weekends. Rate includes 2 adults and full hook-ups. Additional charges: Add'l person \$5/night, tax 7%. Max. RV length: 100 feet. Open: Year-round.

**STATE MAP:** See page 99.



## OKLAHOMA

### Ardmore

#### By the Lake RV Park

1031 Lodge Road  
Ardmore, Oklahoma 73401  
580-798-4721

bythelakervpark@gmail.com

bythelakerv.com

**RESORT NUMBER:** 2535

**GOOD SAM RATING:** 10/10\*/10


**DIRECTIONS:** From Jct of I-35 (Ex 24) Lodge Rd: Go 0.5 mi E on Lodge Rd. Park on L.

**GPS COORDINATES:**

34.07169°N/-97.13291°W

**NOTATIONS:** Check-in: 1:00 p.m. Check-out: Noon. Special Coast rate \$36-\$40/night on daily rate year round. Rate includes 2 adults per site, full hook-ups. Additional charges: Add'l adult \$2/night, tax 8.375%. Max. RV length: 75 feet. Open: Year-round.

**STATE MAP:** See page 90.



## Bartlesville

### Riverside RV Park

1211 Southeast Adams Boulevard  
Bartlesville, Oklahoma 74003  
918-336-6431; fax: 918-336-3892  
riverside@takemetoriverside.com

resortrv.com

**RESORT NUMBER:** 1322

**GOOD SAM RATING:** 8.5/9.5\*/9

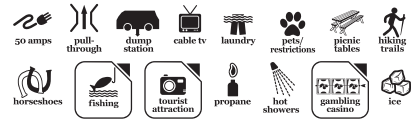
**DIRECTIONS:** From Jct of US-75 & W US-60 (Pawhuska Ex): Go W 1.5 mi on US-60, then S 1 blk on Quapaw Ave. Park on L.

**GPS COORDINATES:**

36.7498°N/-95.9689°W

**NOTATIONS:** Check-in: Noon. Check-out: Noon. Coast rate 20% discount. Rate includes 2 adults per site, full hook-ups. Additional charges: Add'l adult \$2/night, add'l child \$2/night, tax 8.9%. Max. RV length: 50 feet. Open: Year-round.

**STATE MAP:** See page 90.



## Beggs

### NEW Tulsa RV Ranch

2538 U.S. Highway 75  
Beggs, Oklahoma 74421

918-267-9000

reservations@tulsarvranch.com

tulsarvranch.com

**RESORT NUMBER:** 3029

**GOOD SAM RATING:** 8/9.5\*/9

**DIRECTIONS:** From jct of I-44 & Hwy 75: Go S 27 mi on Hwy 75. Park on L.

**GPS COORDINATES:**

35.82593°N/-96.05582°W

**NOTATIONS:** Check-in: 1:00 p.m. Check-out: 12:30 p.m. 2026 Coast discount 10%. Rate includes 2 adults per site, full hook-ups. Max. RV length: 45 feet. Open: Year-round.

**STATE MAP:** See page 90.



## Calera

### Do Drop Inn RV Resort

560 Platter Dike Road  
Calera, Oklahoma 74730  
580-965-3600

dodropinnrv@gmail.com

dodropinn.com

**RESORT NUMBER:** 2541

**GOOD SAM RATING:** 10/10\*/10

**DIRECTIONS:** From Jct US-75 & W Main St: Go 2.5 mi S on US-75, then 4.5 mi W on Platter Rd, then 0.5 mi S on Platter Dike Rd. Park on R.

**GPS COORDINATES:**

33.90364°N/-96.54089°W



**NOTATIONS:** Check-in: 1:00 p.m. Check-out: Noon. Special Coast rate \$36-\$41.60/night avail year round. Rate includes 2 adults per site, full hook-ups. Additional charges: Add'l adult \$5/night, taxes. Max. RV length: 72 feet. Open: Year-round.

**STATE MAP:** See page 90.



## Chickasha

### Pecan Grove RV Resort

600 West Almar Drive  
Chickasha, Oklahoma 73018  
405-320-5690  
info@pecangrovervresort.com  
pecangrovervresort.com  
**RESORT NUMBER:** 2540

**GOOD SAM RATING:** 8.5/10\*/8.5

**DIRECTIONS:** From Jct of I-44 (H.E. Bailey Turnpike) & US-81/US-277: Go S 0.25 mi on US-81/US-277, then W 0.25 mi on W Almar Dr. Park on R.

**GPS COORDINATES:**  
35.0205°N/-97.93952°W

**NOTATIONS:** Check-in: Noon. Check-out: 11:00 a.m. Special Coast member discount rate includes 2 adults per site. Additional charges: Taxes. Max. RV length: 85 feet. Open: Year-round.

**STATE MAP:** See page 90.



## Elk City

### Elk Creek RV Park

317 East 20th Street  
Elk City, Oklahoma 73644  
580-225-7865  
elkcreek1@gmail.com  
elkcreekrvpark.com  
**RESORT NUMBER:** 3033

**GOOD SAM RATING:** 8.5/10\*/8.5

**DIRECTIONS:** From jct of I-40 (exit 38) & S. Main: Go N 500 ft on S. Main to 20th St, then E 500 ft on 20th St. Park on L.

**GPS COORDINATES:**  
35.3929°N/-99.40155°W

**NOTATIONS:** Check-in: Noon. Check-out: 11:00 a.m. 2026 Coast discount 10%. Rate includes 2 adults per site, full hook-ups. Max. RV length: 45 feet. Open: Year-round.

**STATE MAP:** See page 90.



## Enid

### High Point RV Park

2700 North Van Buren #93  
Enid, Oklahoma 73703  
580-234-1726  
office@enidrvpark.com  
www.enidrvpark.com  
**RESORT NUMBER:** 3034

**GOOD SAM RATING:** 7.5/9.5\*/9

**DIRECTIONS:** From jct of US-412 & US-81 (Van Buren): Go N 2.25 mi on US-81. Park on L.

**GPS COORDINATES:**  
36.42409°N/-97.89617°W

**NOTATIONS:** Check-in: 1:00 p.m. Check-out: 1:00 p.m. 2026 Coast discount 10%. Rate includes 2 adults per site, full hook-ups. Max. RV length: 45 feet. Open: Year-round.

**STATE MAP:** See page 90.



## Oklahoma City

### Council Road RV Park

8108 Southwest 8th Street  
Oklahoma City, Oklahoma 73128  
405-789-2103  
chat@councilrdrvpark.com  
councilrdrvpark.com  
**RESORT NUMBER:** 3032

**GOOD SAM RATING:** 7/10\*/7.5

**DIRECTIONS:** From jct of I-40 & Council Rd (Exit 142): Go S 0.25 mi on Council Rd, then W 1 block on SW 8th St. Park on L.

**GPS COORDINATES:**  
35.45394°N/-97.65515°W

**NOTATIONS:** Check-in: Noon. Check-out: Noon. 2026 Coast discount 10%. Rate includes 2 adults per site, full hook-ups. Additional charges: Tax 6.25%. Max. RV length: 45 feet. Open: Year-round.

**STATE MAP:** See page 90.



## Ponca City

### Big Chief RV Park & Motel

3150 West North Avenue  
Ponca City, Oklahoma 74601  
580-718-0008  
info@jwponca.com  
**RESORT NUMBER:** 3031

**GOOD SAM RATING:** 7/8.5\*/8

**DIRECTIONS:** From jct US 60 W & US 77: Go 205 mi W on US 77, then 0.5 mi W on W North Ave. Park on L.

**GPS COORDINATES:**  
36.6794°N/-97.12339°W

**NOTATIONS:** Check-in: 3:00 p.m. Check-out: 11:00 a.m. 2026 Coast discount 10%. Rate includes 2 adults per site, full hook-ups. Additional charges: Tax 5.4%. Max. RV length: 45 feet. Open: Year-round.

**STATE MAP:** See page 90.



## Walters

### The Bunkhouse Cabins and RV Park

615 East Missouri Avenue  
Walters, Oklahoma 73572  
580-512-9452  
thebunkhousecabinsandrvpark@yahoo.com  
thebunkhousecabinsandrvpark.com

**RESORT NUMBER:** 3030

**GOOD SAM RATING:** 5.5/NA/6.5

**DIRECTIONS:** From jct US 65 & Hwy 53: Go 5 mi S on Hwy 53/Missouri St (R); or From jct I-44 & Hwy 5: Go 5 mi E on S Hwy 5/Hwy 53/Missouri St. Park on L.

**GPS COORDINATES:**  
34.3629°N/-98.29874°W

**NOTATIONS:** Check-in: Noon. Check-out: Noon. 2026 Coast discount 10%. Rate includes 2 adults per site, full hook-ups. Max. RV length: 45 feet. Open: Year-round.

**STATE MAP:** See page 90.



## Weatherford

### Wanderlust Crossings RV Park

10246 North 2430 Road  
Weatherford, Oklahoma 73096  
580-772-2800  
info@wanderlustcrossings.com  
wanderlustcrossings.com  
**RESORT NUMBER:** 2528

**GOOD SAM RATING:** 9/9.5\*/10

**DIRECTIONS:** From Jct I-40 (Ex 84) & Airport Rd: Go 0.25 mi S on Airport Rd. Park on L before bridge.

**GPS COORDINATES:**  
35.52939°N/-98.6571°W

**NOTATIONS:** Check-in: 1:00 p.m. Check-out: 11:00 a.m. 2024 Coast rate \$35.70 for a back in site and \$40.16 for a pull-thru site. Rate includes 2 adults per site, full hook-ups. Additional charges: Add'l adult \$3/night, tax 5%. Max. RV length: 65 feet. Open: Year-round.

**STATE MAP:** See page 90.



## OREGON

## Boardman

### Boardman Marina Park RV Campground

1 West Marine Drive  
Boardman, Oregon 97818  
541-481-7217  
rvinfo@boardmanparkandrec.com  
boardmanparkandrec.com  
**RESORT NUMBER:** 2904

**GOOD SAM RATING:** 9.5/8.5\*/10

**DIRECTIONS:** From Jct of I-84 & Ex 164 (Main St), N 0.8 mi on Main St over RR tracks bridge, stay left at fork. Park on R.

**GPS COORDINATES:**  
45.84338°N/-119.7076°W

**NOTATIONS:** Check-in: 2:00 p.m. Check-out: Noon. 2025 Coast discount 10%. Rate includes 2 adults per site, full hook-ups. Additional charges: 50-amp \$58, add'l vehicle \$5, tax 6.5%. Max. RV length: 100 feet. Open: Year-round.

**STATE MAP:** See page 100.



# GOOD NEIGHBOR PARKS

## Eugene

### Eugene Mobile Village & RV Park

4750 Franklin Boulevard  
Eugene, Oregon 97403  
541-747-2257  
eugenervpark@gmail.com  
eugenervpark.com

**RESORT NUMBER:** 2906

**GOOD SAM RATING:** 8/8.5\*/8

**DIRECTIONS:** From Jct of I-5 & 30th Ave (Ex 189): Go N 0.3 mi on off ramp to Franklin Blvd, then N 1.7 mi on Franklin Blvd. Park on L.

**GPS COORDINATES:**

44.03792°N/-123.02804°W

**NOTATIONS:** Check-in: 2:00 p.m. Check-out: 11:00 a.m. 2025 Coast discount 10%. Rate includes 2 adults per site, full hook-ups. Additional charges: Add'l adult \$5, tax 9.5%. Max. RV length: 40 feet. Open: Year-round.

**STATE MAP:** See page 100.



## Florence

### Pacific Pines RV Park & Storage

4044 Highway 101  
Florence, Oregon 97439  
541-997-1434  
pacificpinesrv@gmail.com  
pacificpines-rv.com

**RESORT NUMBER:** 2909

**GOOD SAM RATING:** 9/10\*/9.5

**DIRECTIONS:** From Jct of US-101 & Hwy 126 (in town): Go N 2 mi on US-101 to 42nd St, then E 0.1 mi. Park on R.

**GPS COORDINATES:**

44.00226°N/-124.09975°W

**NOTATIONS:** Check-in: 1:00 p.m. Check-out: 11:00 a.m. 2025 Coast discount 10%. Rate includes 2 adults per site, full hook-ups. Additional charges: Add'l adult \$2, tax 9.8%. Max. RV length: 45 feet. Open: Year-round.

**STATE MAP:** See page 100.



## Grants Pass

### Rogue Valley Overnitters

1806 Northwest 6th Street  
Grants Pass, Oregon 97526  
541-479-2208  
roguevalleyovernitters@hotmail.com  
roguevalleyovernitters.com

**RESORT NUMBER:** 2676

**GOOD SAM RATING:** 9/10\*/9

**DIRECTIONS:** From Jct of I-5 & 6th St (Ex 58), Go S 0.2 mi on 6th St. Park on R; or From Jct of US-199 & Hwy 99 (S end of town), Go N 2.3 mi on US-199/Hwy 99 (7th St) to Morgan Ln, then W 400 ft to 6th St, then S 500 ft. Park on R.

**GPS COORDINATES:**

42.45912°N/-123.32296°W

**NOTATIONS:** Check-in: 1:00 p.m. Check-out: Noon. Coast discount 10%. Rate includes 2 adults and full hook-ups. Additional charges: Extra adult \$2/night, extra child \$2/night, tax 13.5%. Max. RV length: 45 feet. Open: Year-round.

**STATE MAP:** See page 100.



## Lakeview

### Junipers Reservoir RV Resort

91029 Highway 140 West  
Lakeview, Oregon 97630  
541-947-2050  
junipersrvresort@gmail.com  
junipersrv.com

**RESORT NUMBER:** 2907

**GOOD SAM RATING:** 8/10\*/10

**DIRECTIONS:** From Jct US-395 & Hwy 140W (in town): Go 10 mi W on Hwy 140 to MP 86.5. Park on R.

**GPS COORDINATES:**

42.18508°N/-120.53302°W

**ELEVATION:** 4,899 feet

**NOTATIONS:** Check-in: Noon. Check-out: 11:00 a.m. 2025 Coast discount 10%. Rate includes 2 adults per site, full hook-ups. Additional charges: Add'l adult \$10, add'l child \$10, 50 amp \$60, tax 0.01%. Max. RV length: 45 feet. Open: April 15–October 15.

**STATE MAP:** See page 100.



## Lincoln City

### Logan Road RV Park at Chinook Winds Casino

4800 Northeast Logan Road  
Lincoln City, Oregon 97367  
877-564-2678  
manager@loganroadrvpark.com  
loganroadrvpark.com

**RESORT NUMBER:** 2931

**GOOD SAM RATING:** 10/10\*/9.5

**DIRECTIONS:** From Jct of Hwy 101 & Logan Rd (N of town): Go W & N on Logan Rd 1 mi. Park on R.

**GPS COORDINATES:**

45.00083°N/-124.00428°W

**NOTATIONS:** Check-in: Noon. Check-out: Noon. 2025 Coast discount 10%. Rate includes 2 adults per site, full hook-ups. Max. RV length: 45 feet. Open: Year-round.

**STATE MAP:** See page 100.



## McMinnville

### Olde Stone RV Resort

4155 Northeast Three Mile Lane  
McMinnville, Oregon 97128  
503-472-4315  
office@oldestonevillage.com  
oldestonervresort.com

**RESORT NUMBER:** 2908

**GOOD SAM RATING:** 10/10\*/10

**DIRECTIONS:** From Jct of Hwy 99W & E Hwy 18 bypass (S of McMinnville): Go NE 4.2 mi on Hwy 18 bypass to MP-48.25. Park on L.

**GPS COORDINATES:**

45.20376°N/-123.13595°W

**NOTATIONS:** Check-in: 1:00 p.m. Check-out: 11:00 a.m. 2025 Coast discount 10%. Rate includes 2 adults per site, full hook-ups. Additional charges: Add'l person \$1/day, tax 10%. Max. RV length: 45 feet. Open: Year-

round.

**STATE MAP:** See page 100.



## Portland

### Columbia River RV Park

10649 Northeast 13th Avenue  
Portland, Oregon 97211  
503-285-1515  
manager@columbiariverrv.com  
columbiariverrv.com

**RESORT NUMBER:** 2905

**GOOD SAM RATING:** 9/9.5\*/9.5

**DIRECTIONS:** From Jct of I-5 & Ex 307 (follow E Marine Dr. signs), E 1.5 mi on Marine Dr to 13th Ave, S 100 ft. Park on R.

**GPS COORDINATES:**

45.59972°N/-122.65307°W

**NOTATIONS:** Check-in: 1:00 p.m. Check-out: Noon. 2025 Coast discount 10%. Rate includes 2 adults per site, full hook-ups. Additional charges: Add'l adult \$5, tax 1.5%. Open: Year-round.

**STATE MAP:** See page 100.



## Salem

### Hee Hee Illahee RV Resort

4751 Astoria Street Northeast  
Salem, Oregon 97305  
503-463-6641  
manager@heeheeillahee.com  
heeheeillahee.com

**RESORT NUMBER:** 2930

**GOOD SAM RATING:** 10/10\*/10

**DIRECTIONS:** From Jct of I-5 & Hwy 99E/Portland Rd (Ex 258): Go N 0.25 mi on Hwy 99E/Portland Rd to Astoria St, then NW 0.25 mi. Park on L.

**GPS COORDINATES:**

44.99105°N/-122.99185°W

**NOTATIONS:** Check-in: 1:00 p.m. Check-out: Noon. 2025 Coast discount 10%. Rate includes 2 adults per site, full hook-ups. Additional charges: Add'l adult \$3, tax 2%. Max. RV length: 45 feet. Open: Year-round.

**STATE MAP:** See page 100.



## Silverton

### Silver Spur RV Park & Resort

12622 Silverton Road Northeast  
Silverton, Oregon 97381  
503-873-2020  
info@silverspurrvpark.com  
silverspurrvpark.com

**RESORT NUMBER:** 2543

**GOOD SAM RATING:** 10/10\*/10

**DIRECTIONS:** Nbnnd: From Jct of I-5 & Chemawa Rd (Ex 260) or Sbnnd (Ex 260B): Go E 5.6 mi on Chemawa/Hazel Green Rd to



Howell Prairie Rd, then S 1.3 mi to Silvertown Rd, then E 3.6 mi. Park on R. Note: Follow Oregon Gardens signs.

#### GPS COORDINATES:

45.00263°N/-122.80305°W

**NOTATIONS:** Check-in: 1:00 p.m. Check-out: 11:00 a.m. 2025 Coast rate 10% discount avail Oct 1-Feb 28. Rate includes 2 adults per site, full hook-ups, Wi-Fi. Additional charges: Add'l adult \$2/night, tax 1.5%. Max. RV length: 42 feet. Open: Year-round.

**STATE MAP:** See page 100.



## Sunny Valley

### Sunny Valley RV Park and Campground

140 Old Stage Road  
Sunny Valley, Oregon 97497  
541-479-0209  
info@sunnyvalleycamping.com  
sunnyvalleycamping.com

**RESORT NUMBER:** 2317

**GOOD SAM RATING:** 8.5/10\*/9.5

**DIRECTIONS:** From Sunny Valley I-5: Ex 71. Follow signs 0.5 mi.

**GPS COORDINATES:** 42.639°N/-123.3753°W

**ELEVATION:** 1,260 feet

**NOTATIONS:** Check-in: 2:00 p.m. Check-out: 11:00 a.m. Special Coast discount 10% avail every day except planned events. Rate includes 4 adults per site, electric, water, limited sewer. 30 amp and limited 50 amp sites. Additional charges: Extra adults \$5/night, tax 1.8%. Free Wi-Fi throughout park. Website booking only. Rental units available, cabins and wagons avail to rent. Trip Points not accepted. Contact resort directly. Max. RV length: 45 feet. Open: March 1–October 31.

**STATE MAP:** See page 100.



## Woodburn

### Portland Woodburn RV Park

115 North Arney Road  
Woodburn, Oregon 97071  
503-981-0002  
info@woodburnrv.com  
woodburnrv.com

**RESORT NUMBER:** 2911

**GOOD SAM RATING:** 10/9.5\*/8.5

**DIRECTIONS:** From Jct of I-5 & Hwy 214/ Hwy 219 (Ex 271): Go W 0.1 mi on Hwy 214/ Hwy 219 to Arney Rd, then N 100 ft to stop sign, then E 0.1 mi. Park on L.

#### GPS COORDINATES:

45.15336°N/-122.88222°W

**NOTATIONS:** Check-in: 1:00 p.m. Check-out: Noon. 2025 Coast discount 10%. Rate includes 2 adults per site, full hook-ups. Additional charges: Add'l person \$5, add'l vehicle \$5/day, tax 10.5%. Max. RV length: 45 feet. Open: Year-round.

**STATE MAP:** See page 100.



## PENNSYLVANIA

## Muncy Valley

### Pioneer Campground

307 Pioneer Trail  
Muncy Valley, Pennsylvania 17758  
570-946-9971  
pioneercg@epix.net  
pioneerccampground.com

**RESORT NUMBER:** 2491

**GOOD SAM RATING:** 9.5/9\*/10

**DIRECTIONS:** From Jct US 220 & Hwy 42 (in Laporte): Go S 2 mi on US 220, campground is on R.

#### GPS COORDINATES:

41.39969°N/-76.50537°W

**NOTATIONS:** Check-in: 3:00 p.m. Check-out: Noon. Special 20% discount rate for Coast members avail Tue–Thu only with max 2 night stay. Rate includes 2 adults per site, water, electric, no sewer. Additional charges: Add'l person \$10/night, cancellation fee, honey wagon service fee. Max. RV length: 42 feet. Open: April 15–December 15.

**STATE MAP:** See page 101.



## SOUTH CAROLINA

## Charleston/Johns Island

### Oak Plantation Campground

3540 Savannah Highway  
Charleston/Johns Island, South Carolina 29455  
843-766-5936  
info@oakplantationcampground.com  
oakplantationcampground.com

**RESORT NUMBER:** 2782

**GOOD SAM RATING:** 9.5/9.5\*/10

**DIRECTIONS:** From W Jct of I-526 & US-17: Go 4.4 mi S on US-17. Park on right. Some GPS require Johns Island as the address.

#### GPS COORDINATES:

32.80308°N/-80.10704°W

**NOTATIONS:** Check-in: Noon. Check-out: 11:00 a.m. 2025 Coast discount 10%. Rate includes 4 adults and full hook-ups. Additional charges: Add'l adult \$5, tax 12.5%. Max. RV length: 45 feet. Open: Year-round.

**STATE MAP:** See page 102.



## Cleveland

### Solitude Pointe Cabins & RV Park

102 Table Rock Road  
Cleveland, South Carolina 29635  
864-836-4128  
info@solitudepointe.com  
solitudepointe.com

**RESORT NUMBER:** 2895

**GOOD SAM RATING:** 8.5/10\*/10

**DIRECTIONS:** From Jct I-26 & Hwy 11 (Ex 5): Go 29 mi S on Hwy 11, then 1 mi N on Hwy 8 (Caesars Head Hwy), then 0.25 mi W on Table Rock Rd. Park on R.

#### GPS COORDINATES:

35.06717°N/-82.62231°W

**NOTATIONS:** Check-in: 2:00 p.m. Check-out: Noon. 2025 Coast discount 10%. Rate includes 4 people per site, full hook-ups. Additional charges: Add'l adult \$5, add'l child \$5, tax 10%. Max. RV length: 45 feet. Open: Year-round.

**STATE MAP:** See page 102.



## Conway

### Crooked Oaks RV Park

1720 Highway 544  
Conway, South Carolina 29526  
843-347-1250  
info@crookedoaksvrpark.com  
crookedoaksvrpark.com

**RESORT NUMBER:** 2779

**GOOD SAM RATING:** 9/10\*/9.5

**DIRECTIONS:** From Jct US-501S & SC-544E: Go 2 mi S on SC-544 Park on R.

#### GPS COORDINATES:

33.76983°N/-79.02074°W

**NOTATIONS:** Check-in: 1:00 p.m. Check-out: 11:00 a.m. 2025 Coast discount 10%. Rate includes 2 adults and full hook-ups. Additional charges: Add'l adult \$8, tax 12%. Max. RV length: 45 feet. Open: Year-round.

**STATE MAP:** See page 102.



## Cross

### Hill's Landing & RV Park

728 Hills Landing Road  
Cross, South Carolina 29436  
843-753-2731  
sandt@hillslanding.com  
www.hillslanding.com

**RESORT NUMBER:** 2987

**GOOD SAM RATING:** 9/9\*/9.5

**DIRECTIONS:** From jct SC Hwy 6 & SC Hwy 45 E: Go 2.25 mi NE on SC-45 E then make a right on Ranger Rd, then 200 feet E on Hill's Landing Rd. Park on R.

#### GPS COORDINATES:

33.38233°N/-80.14042°W

**NOTATIONS:** Check-in: 3:00 p.m. Check-out: 11:00 a.m. 2026 Coast discount 10%. Rate includes 2 adults per site, full hook-ups. Additional charges: Third pet \$2/day, tax 11%. Max. RV length: 65 feet. Open: July 1–July 1.

**STATE MAP:** See page 102.



## GOOD NEIGHBOR PARKS

## Eutawville

## Bells Marina RV Resort

12907 Old Number Six Highway  
Eutawville, South Carolina 29048  
803-492-7924

bookings@bellsmarina.com  
bellsmarina.com

RESORT NUMBER: 2935

GOOD SAM RATING: 6.5/8.5/7.5

DIRECTIONS: From Jct I-95 & SC-6 (Ex 98):  
Go 10 mi SE on SC-6, then 2 mi SE on SC-6/  
SC-45 SE/Old Number 6 Hwy. Park on L.

GPS COORDINATES:

33.40734°N/-80.30113°W

NOTATIONS: Check-in: 1:00 p.m. Check-out:  
11:00 a.m. 2025 Coast discount 10%. Rate  
includes 3 people per site, full hook-ups.  
Additional charges: Add'l person \$5, tax 11%.  
Max. RV length: 45 feet. Open: Year-round.

STATE MAP: See page 102.



## Greenville

## Springwood RV Park

810 Donaldson Road  
Greenville, South Carolina 29605  
864-277-9789

springwoodrvpark@gmail.com  
springwoodrvpark.com

RESORT NUMBER: 2896

GOOD SAM RATING: 7.5/9.5\*/9

DIRECTIONS: From Jct of I-85 (Ex 44) &  
US-25/White Horse Rd: Go 2.75 mi S on White  
Horse Rd, then 0.5 mi S on Donaldson Rd.  
Park on R.

GPS COORDINATES:

34.76017°N/-82.38466°W

NOTATIONS: Check-in: 1:00 p.m. Check-out:  
11:00 a.m. 2025 Coast discount 10%. Rate  
includes 4 people per site, full hook-ups.  
Additional charges: Tax 10%. Max. RV length:  
45 feet. Open: Year-round.

STATE MAP: See page 102.



## Hollywood

## Lake Aire RV Park &amp; Campground

4375 Highway 162  
Hollywood, South Carolina 29449  
843-571-1271

lakeairerv@gmail.com  
lakeairerv.com

RESORT NUMBER: 2842

GOOD SAM RATING: 9/9\*/9.5

DIRECTIONS: From Jct I-26 & US-17: Go 14  
mi S on US-17S, then 0.5 mi SW on SC-162.  
Park on L.

GPS COORDINATES:

32.77822°N/-80.14984°W

NOTATIONS: Check-in: 2:00 p.m. Check-out:  
Noon. 2025 Coast discount 10%. Rate  
includes 4 people per site, full hook-ups.  
Additional charges: Tax 12%. Max. RV length:  
45 feet. Open: Year-round.

STATE MAP: See page 102.



## Lexington

## Barnyard RV Park

201 Oak Drive  
Lexington, South Carolina 29073  
803-957-1238

barnyardrvpark@sc.rr.com  
barnyardrvpark.com

RESORT NUMBER: 2889

GOOD SAM RATING: 8.5/9.5\*/10

DIRECTIONS: From Jct of I-26 (Ex 111A) &  
US-1, W 3 mi on US-1S. (R); or From Jct of I-20  
(Ex 58) & US-1, E (N-bnd) 2 mi on US-1. Park  
on L.

GPS COORDINATES: 33.97712°N/-81.1561°W

NOTATIONS: Check-in: 1:00 p.m. Check-out:  
Noon. 2025 Coast discount 10%. Rate  
includes 4 people per site, full hook-ups.  
Additional charges: Tax 10%. Max. RV length:  
45 feet. Open: Year-round.

STATE MAP: See page 102.



## Lexington

## Edmund RV Park

5920 Edmund Highway  
Lexington, South Carolina 29073  
803-955-4010

edmundrvparkandstorage@yahoo.com  
goodsam.com/campgrounds-rv-parks/  
details?cgid=2400000031

RESORT NUMBER: 2890

GOOD SAM RATING: 6.5/8.5\*/7.5

DIRECTIONS: From Jct I-20 & SC-6 (Ex 55),  
S 7.3 mi on SC-6 to SC-302, SW 0.2 mi. Park  
on R.

GPS COORDINATES:

33.85839°N/-81.20519°W

NOTATIONS: Check-in: Anytime. Check-out:  
Anytime. 2025 Coast discount 10%. Rate  
includes 2 adults per site, full hook-ups.  
Additional charges: Add'l adult, add'l child,  
tax 7%. Max. RV length: 45 feet. Open: Year-  
round.

STATE MAP: See page 102.



## Pendleton

## Clemson RV Park at the Grove

150 Dalton Drive  
Pendleton, South Carolina 29670  
864-228-2858

info@clemsonrv.com  
clemsonrv.com

RESORT NUMBER: 2892

GOOD SAM RATING: 10/9.5\*/9.5

DIRECTIONS: From Jct I-85 & US-76E (Ex  
19): Go 5.5 mi E on US-76E, then 0.5 mi N on  
US-187, then 0.25 mi E on Dalton Rd. Park  
on L.

GPS COORDINATES:

34.62425°N/-82.7851°W

NOTATIONS: Check-in: 1:00 p.m. Check-out:  
11:00 a.m. 2025 Coast discount 10%. Rate  
includes 4 people per site, full hook-ups.  
Additional charges: Tax 10%. Max. RV length:

45 feet. Open: Year-round.

STATE MAP: See page 102.



## Spartanburg

## Cunningham RV Park

600 Campground Road  
Spartanburg, South Carolina 29303  
864-576-1973

info@cunninghamrvpark.com  
cunninghamrvpark.com

RESORT NUMBER: 2893

GOOD SAM RATING: 8.5/9\*/8.5

DIRECTIONS: From Jct of I-85 (Ex 70) &  
I-26: Go NW 0.5 mi on I-26 (Ex 17) to New  
Cut Rd, then W 1 mi on New Cut Rd, then SW  
0.3 mi on Blackstock Rd, then W 0.5 mi on  
Campground Rd. Park on R.

GPS COORDINATES:

34.98549°N/-82.04153°W

NOTATIONS: Check-in: 2:00 p.m. Check-out:  
Noon. 2025 Coast discount 10%. Rate  
includes 2 adults per site, full hook-ups.  
Additional charges: Add'l adult \$5, add'l child  
\$5, tax 11%. Max. RV length: 50 feet. Open:  
Year-round.

STATE MAP: See page 102.



## St. George

## Jolly Acres RV Park &amp; Storage

289 Horne Taylor Road  
St. George, South Carolina 29477  
843-563-8303

jollyacres@hughes.net  
syrrrun.com

RESORT NUMBER: 2780

GOOD SAM RATING: 8/8.5\*/9.5

DIRECTIONS: From Jct I-95 & Hwy 78 (Ex  
77): Go 5 mi E on Hwy 78, then 0.5 mi N on  
Horne Taylor Rd. Park on L.

GPS COORDINATES:

33.17987°N/-80.51405°W

NOTATIONS: Check-in: Noon. Check-out:  
Noon. 2025 Coast discount 10%.  
Rate includes 2 adults and full hook-ups.  
Additional charges: Tax 7%. Max. RV length:  
45 feet. Open: Year-round.

STATE MAP: See page 102.



## Summerton

## Palmetto Shores RV Resort

5215 Dingle Pond Road  
Summerton, South Carolina 29148  
803-478-6336

info@palmettoshoresrvresort.com  
palmettoshoresrvresort.com

RESORT NUMBER: 2934

GOOD SAM RATING: 9.5/9\*/10



**DIRECTIONS:** From I-95 (Ex 102): Go 200 yds E on Road 400. Park on R.

**GPS COORDINATES:**  
33.52076°N/-80.42763°W

**NOTATIONS:** Check-in: 1:00 p.m. Check-out: 11:00 a.m. 2025 Coast discount 10%. Rate includes 6 people per site, full hook-ups. Additional charges: Add'l person \$5, tax 12%. Max. RV length: 45 feet. Open: Year-round.

**STATE MAP:** See page 102.



## Summerton

### Taw Caw Campground & Marina

1328 Joyner Drive  
Summerton, South Carolina 29148  
803-478-2171

tawcawcampground@gmail.com

goodsam.com/campgrounds-rv-parks/  
details?cgid=201131038

**RESORT NUMBER:** 2938

**GOOD SAM RATING:** 6.5/8.5\*/8

**DIRECTIONS:** From Jct of I-95 (Ex 108) & Hwy 102: Go S 1.7 mi on Hwy 102 to Bill Davis Rd, E 1.4 mi to Wash Davis Rd, S 1.9 mi to Rowe Dr, SE 1.2 mi to Joyner Dr, E 0.1 mi. Park on E.

**GPS COORDINATES:**  
33.53006°N/-80.31299°W

**NOTATIONS:** Check-in: 2:00 p.m. Check-out: 11:00 a.m. 2025 Coast discount 10%. Rate includes 4 people per site, full hook-ups. Additional charges: Add'l person \$5, tax 13.5%. Max. RV length: 45 feet. Open: Year-round.

**STATE MAP:** See page 102.



## Swansea

### River Bottom Farms Family Campground

357 Cedar Creek Road  
Swansea, South Carolina 29160  
803-568-4182

rbfrvresort@comporium.net  
riverbottomfarms.com

**RESORT NUMBER:** 2894

**GOOD SAM RATING:** 9.5/9.5\*/10

**DIRECTIONS:** S-bnd: From Jct of I-77 & US 321 S (Ex 71), S 15 mi on US 321 to SC3, SW 6.5 mi on SC-3 to SC-178, NW 0.5 mi on 178 to Cedar Creek Rd, W 0.7 mi. (L); or N-bnd: From Jct of US-321 & SC 178 (S of Swansea), W 6.3 mi on SC 178 to Cedar Creek Rd, W 0.7 mi. Park on L.

**GPS COORDINATES:**  
33.66797°N/-81.19844°W

**NOTATIONS:** Check-in: 2:00 p.m. Check-out: Noon. 2025 Coast discount 10%. Rate includes 2 adults per site, full hook-ups. Additional charges: Add'l adult \$5, add'l child \$5, pets \$5, tax 8%. Max. RV length: 45 feet. Open: Year-round.

**STATE MAP:** See page 102.



## Walterboro

### New Green Acres RV Park

396 Campground Road  
Walterboro, South Carolina 29488  
800-474-3450

greenacres53@lowcountry.com  
newgreenacres.com

**RESORT NUMBER:** 2781

**GOOD SAM RATING:** 8/8\*/8.5

**DIRECTIONS:** From Jct of I-95 & SC-63 (Ex 53): Go 0.25 mi W on SC-63, then 0.25 mi N on Campground Rd. Park on R.

**GPS COORDINATES:**  
32.88375°N/-80.71646°W

**NOTATIONS:** Check-in: Noon. Check-out: Noon. 2025 Coast discount 10%. Rate includes 2 adults and full hook-ups. Additional charges: Tax 12.5%. Max. RV length: 45 feet. Open: Year-round.

**STATE MAP:** See page 102.



## SOUTH DAKOTA

## Canton

### Gate City Events & Lodging

47947 West 5th Street  
Canton, South Dakota 57013  
605-214-4604

gceventsllc@gmail.com  
gceventsllc.com

**RESORT NUMBER:** 2581

**GOOD SAM RATING:** 6/NA/9

**DIRECTIONS:** From Jct I-29 & US-18/5th St: Go 8.75 mi E on US-18/5th St. Park on R.

**GPS COORDINATES:**  
43.30426°N/-96.61837°W

**NOTATIONS:** Check-in: 1:00 p.m. Check-out: 11:00 a.m. 2025 Coast rate \$45 - \$55/night. Additional charges: Tax 8.7%. Max. RV length: 50 feet. Open: Year-round.

**STATE MAP:** See page 95.



## Custer

### Beaver Lake Campground

12005 U.S. Highway 16  
Custer, South Dakota 57730  
605-673-2464

beaverres@goldenwest.net  
beaverlakecampground.net

**RESORT NUMBER:** 2537

**GOOD SAM RATING:** 9/10\*/10

**DIRECTIONS:** From Jct US 385 & US 16 (in town): Go 3.5 mi W on US 16. Park on L.

**GPS COORDINATES:**  
43.73967°N/-103.65685°W

**NOTATIONS:** Check-in: 1:00 p.m. Check-out: Noon. Special Coast member discount rate avail Aug 20-Sep 3 and Sep 8-Nov 10. Rate includes 2 adults per site, full hook-ups. Additional charges: Add'l adult \$6/night, add'l child \$6/night, tax 6%. Coast discount not avail Jul 1-Aug 19. Max. RV length: 80 feet. Open: April 1-November 1.

**STATE MAP:** See page 95.



## Custer

### Buffalo Ridge Camp Resort

245 Centennial Drive  
Custer, South Dakota 57730  
605-673-4664

buffaloridge@custerhospitality.com  
custerhospitality.com/camp-resort

**RESORT NUMBER:** 2477

**GOOD SAM RATING:** 10/10\*/10

**DIRECTIONS:** From Jct US-16/385 & 16-A: Go 0.75 mi W on US-16 to U.S. 385, go S 2 blocks on US-385, resort on R.

**GPS COORDINATES:**  
43.75746°N/-103.61069°W

**NOTATIONS:** Check-in: 3:00 p.m. Check-out: 11:00 a.m. 2025 Coast rate 10% discount for Coast members. Rate includes 2 adults per site, full hook-ups, free Wi-Fi. Additional charges: Tax 6%. No discount avail Jul 4 long holiday weekend. Max. RV length: 65 feet. Open: May 10-October 12.

**STATE MAP:** See page 95.



## Hermosa

### Heartland RV Park & Cabins

24743 Highway 79  
Hermosa, South Dakota 57744  
605-255-5460; fax: 605-225-5460  
reservations@heartlandrvpark.com  
heartlandrvpark.com

**RESORT NUMBER:** 2140

**GOOD SAM RATING:** 10/10\*/10

**DIRECTIONS:** From I-90 take Ex 61 S for 5.5 mi to SD-79 S, 15.5 mi on SD-79 to resort. Located on new 4-lane divided hwy at mi marker 59 just past intersections of Hwy 79 & Hwy 36.

**GPS COORDINATES:** 43.8205°N/-103.202°W  
**ELEVATION:** 3,338 feet

**NOTATIONS:** Check-in: 1:00 p.m. Check-out: 11:00 a.m. Coast member 25% discount avail Apr 15-May 26 & Sep 1-Oct 31. Rate includes 2 guests per site. Children 6 & younger free. Additional charges: Each extra guest \$5/night, extra child \$5/night, tax 6%. Max. RV length: 120 feet. Open: April 15-October 31.

**STATE MAP:** See page 95.



# GOOD NEIGHBOR PARKS

## Hermosa

### Southern Hills RV Park & Campground

24549 Highway 79  
Hermosa, South Dakota 57744  
605-939-7609  
kstyles907@msn.com

RESORT NUMBER: 2343

GOOD SAM RATING: 8/10\*/9

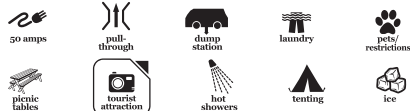
DIRECTIONS: From I-90 & Elk Vale Rd (US-16 Truck bypass): S 5.4 mi to Hwy 79, then 14 mi S on Hwy 79 to mi marker 61. Resort on R.

GPS COORDINATES:

43.84587°N/-103.2022°W

NOTATIONS: Check-in: 1:00 p.m. Check-out: 11:00 a.m. Coast rate \$54 plus tax and fees, not valid Aug 4th to Aug 13th. Additional charges: Extra adult \$5/night, extra child \$5/night, tax 9%. Max. RV length: 45 feet. Open: May 1–May 31; September 1–September 30.

STATE MAP: See page 95.



## Hill City

### Black Hills Trailside Park Resort

24024 Highway 16/385  
Hill City, South Dakota 57745  
605-574-9079  
reserve@trailsideparkresort.com  
trailsideparkresort.com

RESORT NUMBER: 2569

GOOD SAM RATING: 6/9.5\*/8

DIRECTIONS: At South city limit of Hill City on US-16/385 (East side).

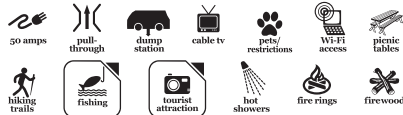
GPS COORDINATES:

43.92564°N/-103.57831°W

ELEVATION: 5,000 feet

NOTATIONS: Check-in: 1:00 p.m. Check-out: 11:00 a.m. 2025 Coast discount 10% excluding Aug 1 - 15. Rate includes 2 adults per site, full hook-ups. Additional charges: Tax 10%. Max. RV length: 40 feet. Open: May 1–September 30.

STATE MAP: See page 95.



## Hot Springs

### Sunrise Ridge Campground

27288 Wind Cave Road  
Hot Springs, South Dakota 57747  
605-745-4397

info@sunriseridgecampground.com  
sunriseridgecampground.com

RESORT NUMBER: 2845

GOOD SAM RATING: 8/10\*/8.5

DIRECTIONS: From Jct Badger Clark Rd & US 385: Go 500 feet N on US 385, then 500 feet E on Wind Cave Rd. Park on L.

GPS COORDINATES:

43.45024°N/-103.47365°W

ELEVATION: 3,526 feet

NOTATIONS: Check-in: 2:00 p.m. Check-out: Noon. 2025 Coast discount 10%. Rate includes 4 people per site, full hook-ups. Max. RV length: 45 feet. Open: May 1–October 31.

STATE MAP: See page 95.



## Keystone

### Kemp's Kamp

1022 Old Hill City Road  
Keystone, South Dakota 57751  
888-466-6282  
kempskamp.com

RESORT NUMBER: 2438

GOOD SAM RATING: 6/8.5\*/8

DIRECTIONS: From Jct US-16 Alt & CR-323/Old Hill City Rd (N edge of town): Go 1.5 mi W on CR-323/Old Hill City Rd, resort on R.

GPS COORDINATES:

43.91846°N/-103.51098°W

NOTATIONS: Check-in: 1:00 p.m. Check-out: 11:00 a.m. Special discount rate for Coast members. Limited Wi-Fi access. Discount not avail major holiday or special event weekends. Max. RV length: 40 feet. Open: May 10–June 10; September 5–September 30.

STATE MAP: See page 95.



## Keystone

### Rushmore View RV Park

522 Highway 16A  
Keystone, South Dakota 57751  
605-666-4638  
hillshm@mt-rushmore.net  
rushmoreviewinn.com

RESORT NUMBER: 2917

GOOD SAM RATING: 7/9\*/7.5

DIRECTIONS: From Jct Hwy 16 & Hwy 16A: Go 2.5 mi S on Hwy 16A to center of Keystone & the Magneson Grand Rushmore View Hotel. Park on L.

GPS COORDINATES:

43.88909°N/-103.42449°W

ELEVATION: 4,386 feet

NOTATIONS: Check-in: Noon. Check-out: Noon. 2025 Coast discount 10%. Rate includes 4 people per site, full hook-ups. Additional charges: Tax 8.25%. Max. RV length: 45 feet. Open: May 1–October 15.

STATE MAP: See page 95.



## Mitchell

### Betts Campground

25473 403rd Avenue  
Mitchell, South Dakota 57301  
605-996-8983  
bettscampground@outlook.com  
bettscampground.com

RESORT NUMBER: 2474

GOOD SAM RATING: 9/9.5\*/9.5

DIRECTIONS: From Jct of I-90 & Ex 325 (Betts Rd): S 0.2 mi on Betts Rd, campground on R.

GPS COORDINATES:

43.69179°N/-98.14728°W

NOTATIONS: Check-in: 3:00 p.m. Check-out: 1:00 p.m. 2024 Coast discount 15% Mon–Thu. Rate includes 2 adults per site, full hook-ups, 30 or 50 amp. Additional charges: Tax 4.5%

+ 1.5% tourism tax. Max. RV length: 75 feet. Open: May 1–October 1.

STATE MAP: See page 95.



## Mitchell

### Dakota Campground

1800 West Spruce  
Mitchell, South Dakota 57301  
605-996-9432  
dakotacampground.net

RESORT NUMBER: 2843

GOOD SAM RATING: 9/10\*/9.5

DIRECTIONS: From Jct of I-90 & Ex 330, S 0.2 mi on 408th Ave/Ohlman St to Spruce St, W 0.1 mi on Spruce St. Park on R.

GPS COORDINATES:

43.68765°N/-98.04991°W

NOTATIONS: Check-in: 1:00 p.m. Check-out: 1:00 p.m. 2025 Coast discount 10%. Rate includes 4 people per site, full hook-ups. Max. RV length: 45 feet. Open: Year-round.

STATE MAP: See page 95.



## Oacoma

### Oasis Campground

605 East SD Highway 16  
Oacoma, South Dakota 57365  
800-675-6959

oasiscamp1@midstatesd.net

oasiscampsd.com

RESORT NUMBER: 2844

GOOD SAM RATING: 9/10\*/9

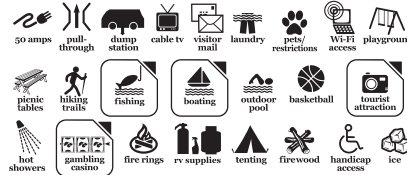
DIRECTIONS: From Jct of I-90 & Ex 260: Go 100 ft N on Douglas Ave, then 0.25 mi E on Bus-90/Hwy 16. Park on R.

GPS COORDINATES:

43.80205°N/-99.38755°W

NOTATIONS: Check-in: Noon. Check-out: Noon. 2025 Coast discount 10%. Rate includes 4 people per site, full hook-ups. Max. RV length: 45 feet. Open: April 1–October 31.

STATE MAP: See page 95.



## Rapid City

### Happy Holiday RV Resort

8990 South Highway 16  
Rapid City, South Dakota 57702  
605-342-7365  
camp@happyholidayrvresort.com  
happyholidayrvresort.com

RESORT NUMBER: 2575

GOOD SAM RATING: 8.5/8.5\*/7

DIRECTIONS: From Jct I-90 & Ex 61 (Elkvale Rd): Go 8.8 mi S on Elkvald Rd (turns into Catron Blvd/US-16 Truck BYP) to US 16, then 2.2 mi S on US-16. Park on L.




**GPS COORDINATES:**  
43.9903°N/-103.2687°W

**ELEVATION:** 3,200 feet

**NOTATIONS:** Check-in: 1:00 p.m. Check-out: Noon. Special Coast member 15% discount includes 2 adults per site, full hook-ups. Additional charges: Tax 6%. Max. RV length: 40 feet. Open: Year-round.

**STATE MAP:** See page 95.



## Rapid City

### Lake Park Campground & Cottages

2850 Chapel Lane  
Rapid City, South Dakota 57702  
605-341-5320  
campnelson@lakeparkcampground.com  
lakeparkcampground.com  
**RESORT NUMBER:** 2916

**GOOD SAM RATING:** 9/10\*/10

**DIRECTIONS:** From I-90 & I-190 (Ex 57): Go 1.5 mi S on US-16, then 4.25 mi W on Hwy 44 (Omaha, Mountain View & Jackson Blvds), then 0.25 mi S on Chapel Ln. Park on left.

**GPS COORDINATES:**  
44.05779°N/-103.29554°W

**ELEVATION:** 3,240 feet

**NOTATIONS:** Check-in: Noon. Check-out: Noon. 2025 Coast discount 10%. Rate includes 4 people per site, full hook-ups. Max. RV length: 45 feet. Open: Year-round.

**STATE MAP:** See page 95.



## Sioux Falls

### Tower Campground

4609 West 12th Street  
Sioux Falls, South Dakota 57106  
605-332-1173  
towercampground@gmail.com  
towercampground.com  
**RESORT NUMBER:** 2846

**GOOD SAM RATING:** 8/10\*/8.5

**DIRECTIONS:** N Bnd: From Jct I-29 (Ex 78) & 26th St: Go 0.5 mi W on 26th St, then 1 mi N on Marion Rd, then 0.3 mi E on W 12th St/SD-42; or S Bnd: From Jct I-29 (Ex 80) & W Madison St: Go 0.5 mi W on Madison St, then 1 mi S on S Ebenezer, then 0.3 mi E on W 12th St/SD-42. Park on R.

**GPS COORDINATES:**  
43.54361°N/-96.78177°W

**NOTATIONS:** Check-in: 1:00 p.m. Check-out: 11:00 a.m. 2025 Coast discount 10%. Rate includes 4 people per site, full hook-ups. Max. RV length: 45 feet. Open: Year-round.

**STATE MAP:** See page 95.



## Sturgis

### No Name City Luxury Cabins & RV

20899 Pleasant Valley Drive  
I-90 Ex 34  
Sturgis, South Dakota 57785  
605-347-8891  
camping@nonamecity.com  
nonamecity.com

**RESORT NUMBER:** 2245

**GOOD SAM RATING:** 9/9\*/8

**DIRECTIONS:** Do not use GPS, use Google Maps or phone. I-90 Ex 34, S on Service Rd (Pleasant Valley Dr), 0.75 mi to park on R.

**GPS COORDINATES:**  
44.3634°N/-103.4658°W

**NOTATIONS:** Check-in: 1:00 p.m. Check-out: 11:00 a.m. Coast member discount 25%, not valid during Sturgis Morotcycle Rally. Rate includes 2 people, full hook-up, 50 amp. Additional charges: Extra adult \$5/night, extra child \$3/night, tax 5.97%. Max. RV length: 90 feet. Open: April 15–October 15.

**STATE MAP:** See page 95.



## Sturgis

### Suzie's Camp

20983 Pleasant Valley Drive  
Sturgis, South Dakota 57785  
605-347-8677  
randyhanson56chevy@yahoo.com  
suziescamp.com

**RESORT NUMBER:** 2539

**GOOD SAM RATING:** 5.5/7/6.5

**DIRECTIONS:** From Jct US-14A & I-90: Go 4 mi SE on I-90 (Ex 34), then 1 mi E on Pleasant Valley Dr/Service Rd. Park on R.

**GPS COORDINATES:**  
44.36233°N/-103.4672°W

**ELEVATION:** 3,600 feet

**NOTATIONS:** Check-in: 1:00 p.m. Check-out: Noon. Special Coast member discount rate not avail during Aug. Rate includes 2 adults per site, full hook-ups. Additional charges: Add'l adult \$5/night, add'l child 5-11 years \$5/night, add'l child 12-16 years \$10/night, tax 6.5%. Max. RV length: 80 feet. Open: Year-round.

**STATE MAP:** See page 95.



## Summit

### County Line RV Park & Campground

907 Maple Street  
Summit, South Dakota 57266  
605-398-6355  
countylinecampground16@gmail.com  
countylinecampground.com

**RESORT NUMBER:** 2918


**GOOD SAM RATING:** 7.5/9.5\*/9

**DIRECTIONS:** From Jct of I-29 & Hwy 12 (Ex 207): Go E 0.7 mi on Hwy 12, then S 0.7 mi on Summit Rd (Maple St). Park on R.

**GPS COORDINATES:**  
45.29924°N/-97.03634°W

**NOTATIONS:** Check-in: 1:00 p.m. Check-out: 11:00 a.m. 2025 Coast discount 10%. Rate includes 4 people per site, full hook-ups. Max. RV length: 45 feet. Open: April 15–October 15.

**STATE MAP:** See page 95.



## TENNESSEE

## Bristol

### Shadrack Campground

2537 Volunteer Parkway  
Bristol, Tennessee 37620  
423-217-1181  
camp@shadrack.com  
shadrackcampground.com

**RESORT NUMBER:** 2401

**GOOD SAM RATING:** 7.5/9\*/6.5

**DIRECTIONS:** From Jct I-81 & SR-394 (Ex 69): Go 5.5 mi S on SR 394, then 2 mi E on US-19 (US-1E). Park on R.

**GPS COORDINATES:**  
36.52906°N/-82.24979°W

**NOTATIONS:** Check-in: 1:00 p.m. Check-out: Noon. Special discount rate for Coast members. Rate includes full hook-up, Wi-Fi. Additional charges: Tax 9.3%. Rate not available for the Apr NASCAR, Jun NHRA, or Aug NASCAR race weeks. Max. RV length: 45 feet. Open: Year-round.

**STATE MAP:** See page 91.



## Camden

### Birdsong Resort & Marina Lakeside RV & Tent Campground

255 Marina Road  
Camden, Tennessee 38320  
731-584-7880  
bob@birdsong.com  
resort.birdsong.com

**RESORT NUMBER:** 2874

**GOOD SAM RATING:** 9/9\*/6.5

**DIRECTIONS:** From Jct of I-40 & SR 191/ Birdsong Rd (Ex 133): Go N 9.1 mi on SR 191 to Marina Rd, then go E 0.4 mi. Park on R.

**GPS COORDINATES:**  
35.96973°N/-88.04623°W

**NOTATIONS:** Check-in: Noon. Check-out: Noon. 2025 Coast discount 10%. Rate includes 2 adults per site, full hook-ups. Additional charges: Add'l adult \$7, add'l child \$7, pets \$5 (except goldfish), dump station \$20, tax 14.75%. Max. RV length: 80 feet. Open: Year-round.

**STATE MAP:** See page 91.



## Cosby

## Smoky Mountain Premium Camping

4663 Hooper Highway  
Cosby, Tennessee 37722  
423-625-3643  
smprvresort@gmail.com  
smokymountainpremiumcamping.com

RESORT NUMBER: 2786

GOOD SAM RATING: 5/NA/9.5

DIRECTIONS: From Jct US339 & US 321: Go 3 mi S on US321, then 300 ft W on Hooper Hwy. Park on R.

GPS COORDINATES:

35.78093°N/-83.24407°W

NOTATIONS: Check-in: 2:00 p.m. Check-out: 11:00 a.m. 2025 Coast discount 10%. Rate includes 4 adults and full hook-ups. Additional charges: Tax 12.75%. Max. RV length: 45 feet. Open: Year-round.

STATE MAP: See page 91.



## Crossville

## Bean Pot Campground

23 Bean Pot Campground Loop  
Crossville, Tennessee 38571  
931-484-7671  
beanpotcampground@yahoo.com  
beanpotcampground.com

RESORT NUMBER: 2837

GOOD SAM RATING: 9/9\*/9

DIRECTIONS: From Jct of I-40 & Peavine Rd (Ex 322), N 1.5 mi on Peavine Rd to Bean Pot Campground Road, E 0.3 mi (E).

GPS COORDINATES:

35.97839°N/-84.96323°W

NOTATIONS: Check-in: 2:00 p.m. Check-out: 11:00 a.m. 2025 Coast discount 10%. Rate includes 4 people per site, full hook-ups. Additional charges: Add'l adult \$3, add'l child \$3, tax 9.75%. Max. RV length: 46 feet. Open: Year-round.

STATE MAP: See page 91.



## Gatlinburg

## Dudley Creek RV Resort

1640 East Parkway  
Gatlinburg, Tennessee 37738  
865-277-7723  
dudleycreekrv@gmail.com  
dudleycreekrv.com

RESORT NUMBER: 2783

GOOD SAM RATING: 9/10\*/9.5

DIRECTIONS: From Jct of US-441 & US-321N (traffic light #3 in downtown Gatlinburg), E 1.5 mi on US-321N/East Parkway. Park on L.

GPS COORDINATES:

35.72846°N/-83.45886°W

NOTATIONS: Check-in: 1:00 p.m. Check-out: 11:00 a.m. 2025 Coast discount 10%. Rate includes 2 adults and full hook-ups. Additional charges: Tax 11.25%. Max. RV length: 45 feet. Open: Year-round.

STATE MAP: See page 91.



## Gatlinburg

## Greenbrier Campground

2353 East Parkway  
Gatlinburg, Tennessee 37738  
865-430-7415  
hello@smokymountaincamping.com  
greenbriercampground.com

RESORT NUMBER: 2784

GOOD SAM RATING: 8.5/10\*/9.5

DIRECTIONS: From Jct of US-441 & US-321N/SR-73, E 6 mi on US-321N/SR-73 to SR-416, N 250 yds. Park on L.

GPS COORDINATES:

35.7444°N/-83.41335°W

NOTATIONS: Check-in: 1:00 p.m. Check-out: 11:00 a.m. 2025 Coast discount 10%. Rate includes 4 adults and full hook-ups. Additional charges: Add'l adult \$5, tax 12.75%. Max. RV length: 45 feet. Open: Year-round.

STATE MAP: See page 91.



## Gatlinburg

## Smoky Bear Campground and RV Park

4857 East Parkway  
Gatlinburg, Tennessee 37738  
865-436-8372  
smokybearcampground@gmail.com  
smokybearcampground.com

RESORT NUMBER: 2785

GOOD SAM RATING: 10/10\*/10

DIRECTIONS: E-bnd: From Jct of I-40 & US 321S (Ex 435), S 17.2 mi on US 321S (R); or W-bnd: From Jct of I-40 & US 73S (Ex 440), S 2.3 mi on US 73S to US 321S, S 11.6 mi. Park on R.

GPS COORDINATES:

35.76258°N/-83.30222°W

NOTATIONS: Check-in: 1:00 p.m. Check-out: 11:00 a.m. 2025 Coast discount 10%. Rate includes 4 adults and full hook-ups. Additional charges: Add'l adult \$7, add'l child \$7, tax 12.75%. Max. RV length: 45 feet. Open: Year-round.

STATE MAP: See page 91.



## Gatlinburg

## Twin Creek RV Resort

1202 East Parkway  
Gatlinburg, Tennessee 37738  
865-436-7081  
sns@twincreekrvresort.com  
twincreekrvresort.com



RESORT NUMBER: 2787

GOOD SAM RATING: 10/10\*/10

DIRECTIONS: From Jct of US-441 & US-321N (traffic light #3 in downtown Gatlinburg), E 2 mi on US-321N/East Parkway. Park on R.

GPS COORDINATES:

35.72597°N/-83.48291°W

NOTATIONS: Check-in: 1:00 p.m. Check-out: 11:00 a.m. 2025 Coast discount 10%. Rate includes 4 adults and full hook-ups. Additional charges: Add'l adult \$4, add'l child \$4, utility fee \$8, tax 9.75%. Max. RV length: 45 feet. Open: Year-round.

STATE MAP: See page 91.



## Greeneville

## Mammoth Ridge RV Park

12300 Lonesome Pine Trail  
Greeneville, Tennessee 37745  
423-500-8788  
mammothridgerv@gmail.com  
mammothridgervpark.com

RESORT NUMBER: 2876

GOOD SAM RATING: 8.5/9\*/8.5

DIRECTIONS: From Jct SR 34/US-11E & SR 70 N: Go 12.5 mi N on SR 70 N/Lonesome Pine Trail. Park on R.

GPS COORDINATES:

36.29766°N/-82.94361°W

NOTATIONS: Check-in: Noon. Check-out: 11:00 a.m. 2025 Coast discount 10%. Rate includes 4 people per site, full hook-ups. Additional charges: Tax 10%. Max. RV length: 55 feet. Open: Year-round.

STATE MAP: See page 91.



## Hartford

## Pigeon River Campground

3375 Hartford Road  
Hartford, Tennessee 37753  
865-430-3838  
trips@smokymountainrafting.com  
campingintheshmokymountains.com

RESORT NUMBER: 2790

GOOD SAM RATING: No ratings available

DIRECTIONS: From Jct of I-40 & Hartford Road (Ex 447): Go N 1 mi on Hartford Rd. Park on L.

GPS COORDINATES:

35.81733°N/-83.15871°W

NOTATIONS: Check-in: 3:00 p.m. Check-out: 11:00 a.m. 2025 Coast discount 10%. Rate includes 4 people per site, full hook-ups. Additional charges: Pets \$20, tax 12.75%. Max. RV length: 50 feet. Open: Year-round.

STATE MAP: See page 91.





## Mt Juliet

### Rural Hill Farm

9400 Couchville Pike  
Mt Juliet, Tennessee 37122  
615-674-1969  
contact@ruralhillfarm.com  
ruralhillfarm.com

**RESORT NUMBER:** 2839

**GOOD SAM RATING:** 5/9\*/9.5

**DIRECTIONS:** From Jct I-40 & Hwy 171: Go 5.25 mi S on Hwy 171, then 1 mi S on Mt. Juliet Rd, then 2 mi SW on Couchville Pike. Park on L.

**GPS COORDINATES:**

36.09729°N/-86.51193°W

**NOTATIONS:** Check-in: 2:00 p.m. Check-out: 11:00 a.m. 2025 Coast discount 10%. Rate includes 4 people per site, full hook-ups. Additional charges: Tax 6%. Max. RV length: 45 feet. Open: Year-round.

**STATE MAP:** See page 91.



## Nashville

### NEW RV Park & Campground at Nashville Shores

4001 Bell Road  
Nashville, Tennessee 37076  
615-889-7434  
lodging@nashvilleshores.com  
www.nashvilleshores.com

**RESORT NUMBER:** 3006

**GOOD SAM RATING:** 9.5/9.5\*/9.5

**DIRECTIONS:** From Jct of I-40 & Old Hickory Blvd (Exit 221 & 221B), S 0.5 mi on Old Hickory Blvd to Bell Rd, W 0.5 mi. Park on L.

**GPS COORDINATES:**

36.15874°N/-86.60826°W

**NOTATIONS:** Check-in: 1:00 p.m. Check-out: 10:00 a.m. 2026 Coast discount 10%. Rate includes 2 adults per site, full hook-ups. Additional charges: Tax 9.75%. Max. RV length: 45 feet. Open: Year-round.

**STATE MAP:** See page 91.



## Newport

### Triple Creek Campground

141 Lower Bogard Road  
Newport, Tennessee 37821  
423-465-3060  
triplecreekcampground.com

**RESORT NUMBER:** 2821

**GOOD SAM RATING:** 7.5/9.5\*/10

**DIRECTIONS:** From Jct of I-40 & Ex 440 (Wilton Springs Rd): Go W 2.1 mi to US-321, W 0.1 mi to Cosby Hwy, N 0.1 mi to Lower Bogard Rd, W 0.3 mi. Park on L.

**GPS COORDINATES:**

35.8713°N/-83.22516°W

**NOTATIONS:** Check-in: 2:00 p.m. Check-out: Noon. 2025 Coast discount 10%. Rate includes 4 people per site, full hook-ups. Additional charges: Add'l adult \$5, add'l vehicle \$3, tax 12.75%. Max. RV length: 45 feet. Open: Year-round.

**STATE MAP:** See page 91.



## Pigeon Forge

### Clabough's Campground

405 Wears Valley Road  
Pigeon Forge, Tennessee 37863  
800-965-8524  
info@claboughcampground.com  
claboughcampground.com

**RESORT NUMBER:** 2788

**GOOD SAM RATING:** 10/10\*/8.5

**DIRECTIONS:** From Jct of US-441 & Wears Valley Rd (US 321): Go W 0.5 mi on Wears Valley Rd (US-321) to Sequoia Rd, then S 0.1 mi. Park on R.

**GPS COORDINATES:**

35.79956°N/-83.58604°W

**NOTATIONS:** Check-in: 1:00 p.m. Check-out: 11:00 a.m. 2025 Coast discount 10%. Rate includes 4 people per site, full hook-ups. Additional charges: Add'l adult \$5, add'l child \$5, tax 12.25%. Max. RV length: 45 feet. Open: Year-round.

**STATE MAP:** See page 91.



## Pigeon Forge

### Creekside RV Park

2475 Henderson Springs Road  
Pigeon Forge, Tennessee 37863  
865-234-4101  
rvparkoffice@gmail.com  
creeksidervpark.com

**RESORT NUMBER:** 2315

**GOOD SAM RATING:** 10/9.5\*/9.5

**DIRECTIONS:** From Jct US-441 & US 321: SW 0.7 mi on US 321 to Henderson Springs Rd. R 0.2 mi. 2nd resort on R. From Parkway: W on Wears Valley Road at traffic light #3. Pass Kroger and Pigeon Forge School on R. At 2nd traffic light, turn R on Henderson Springs Rd. Approx 0.3 mi 2nd resort on R.

**NOTATIONS:** Check-in: 1:00 p.m. Check-out: 11:00 a.m. Coast rate 20% off avail Mar, Apr, May, Aug, Nov, Dec only. Rate includes 4 people. Additional charges: 50 amp \$2/night, add'l adult \$2/night, tax 12.75%. No tents. GPS-based directions do not provide a route suitable for campers. See our website for step-by-step directions. Max. RV length: 40 feet. Open: March 1–December 31.

**STATE MAP:** See page 91.



## Pigeon Forge

### King's Holly Haven RV Park

647 Wears Valley Road  
Pigeon Forge, Tennessee 37863  
888-204-0247  
hollyhavenrvpark@aol.com  
hollyhavenrvpark.com

**RESORT NUMBER:** 2792

**GOOD SAM RATING:** 9/9.5\*/9.5

**DIRECTIONS:** From Jct of US-441 & US-321, SW 1 mi on US-321. Park on L.

**GPS COORDINATES:**

35.79576°N/-83.59064°W

**NOTATIONS:** Check-in: 1:00 p.m. Check-out: Noon. 2025 Coast discount 10%. Rate includes 4 people per site, full hook-ups. Additional charges: Add'l adult \$2, add'l child \$2, tax 12.25%. Max. RV length: 45 feet. Open: Year-round.

**STATE MAP:** See page 91.



## Pigeon Forge

### Pigeon Forge RV Resort

1111 Wears Valley Road  
Pigeon Forge, Tennessee 37863  
800-965-8524  
rv@pigeonforgerv.com  
pigeonforgerv.com

**RESORT NUMBER:** 2789

**GOOD SAM RATING:** 10/10\*/9

**DIRECTIONS:** From Jct of US-441 & Wears Valley Rd (US-321), S 1.5 mi on Wears Valley Rd. Park on L.

**GPS COORDINATES:**

35.79283°N/-83.60206°W

**NOTATIONS:** Check-in: 1:00 p.m. Check-out: 11:00 a.m. 2025 Coast discount 10%. Rate includes 4 people per site, full hook-ups. Additional charges: Add'l adult \$10, add'l child \$10, add'l vehicle \$10, tax 12.5%. Max. RV length: 45 feet. Open: Year-round.

**STATE MAP:** See page 91.



## Pigeon Forge

### Pine Mountain RV Park by the Creek

411 Pine Mountain Road  
Pigeon Forge, Tennessee 37863  
877-753-9994  
stay@pinemountainrvpark.com  
pinemountainrvpark.com

**RESORT NUMBER:** 2791

**GOOD SAM RATING:** 10/10\*/9.5

**DIRECTIONS:** From Jct of US-441 & Pine Mountain Rd (traffic light #6 in Pigeon Forge), SE 0.4 mi on Pine Mountain Rd. Park on L.

**GPS COORDINATES:**

35.78999°N/-83.56639°W

**NOTATIONS:** Check-in: 2:00 p.m. Check-out: Noon. 2025 Coast discount 10%. Rate includes 2 people per site, full hook-ups. Additional charges: Add'l adult \$3, add'l vehicle \$5, tax 13%. Max. RV length: 55 feet. Open: Year-round.

**STATE MAP:** See page 91.



# GOOD NEIGHBOR PARKS

## Rockwood

### Mountain Top RV Resort

2538 Westel Road  
Rockwood, Tennessee 37854  
615-549-8508  
info@mountaintoprivresort.com  
mountaintoprivresort.com  
**RESORT NUMBER:** 2838  
**GOOD SAM RATING:** 8/9.5\*/7  
**DIRECTIONS:** From Jct I-40E & TN-299 S  
Westel Rd: Go 0.5 mi SW on TN-299 S Westel  
Rd. Park on L.  
**GPS COORDINATES:**  
35.89156°N/-84.7367°W  
**NOTATIONS:** Check-in: 2:00 p.m. Check-out:  
11:00 a.m. 2025 Coast discount 10%. Rate  
includes 4 people per site, full hook-ups.  
Additional charges: Dump station \$20, tax  
9.5%. Max. RV length: 45 feet. Open: Year-  
round.  
**STATE MAP:** See page 91.



## Sevierville

### Pigeon Forge Landing RV Resort

455 Lonesome Valley Road  
Sevierville, Tennessee 37862  
865-645-9642  
pigeonforge@rvccoutdoors.com  
rvccoutdoors.com/pigeon-forge-landing-rv-  
resort  
**RESORT NUMBER:** 2852  
**GOOD SAM RATING:** 9.5/10\*/10  
**DIRECTIONS:** From Jct Parkway Rd & Apple  
Valley Rd: Go 0.5 mi W on Apple Valley Rd,  
then 0.75 mi S on Lonesome Valley Road.  
Park on L.  
**GPS COORDINATES:**  
35.82207°N/-83.58409°W  
**NOTATIONS:** Check-in: 3:00 p.m. Check-out:  
11:00 a.m. 2025 Coast discount 10%. Rate  
includes 4 people per site, full hook-ups.  
Additional charges: Add'l adult \$3, add'l child  
\$3, tax 12.7%. Max. RV length: 75 feet. Open:  
Year-round.  
**STATE MAP:** See page 91.



## Sevierville

### Riverside RV Park & Resort

4280 Boyds Creek Highway  
Sevierville, Tennessee 37876  
865-453-7299  
reservations@riversidecamp.com  
riversidecamp.com  
**RESORT NUMBER:** 2822  
**GOOD SAM RATING:** 10/10\*/9.5  
**DIRECTIONS:** From Jct of I-40 & Hwy 66 (Ex  
407): Go S 4 mi on Hwy 66 to Boyds Creek Rd,  
W 500 ft. Park on R.  
**GPS COORDINATES:**  
35.92821°N/-83.5867°W  
**NOTATIONS:** Check-in: 1:00 p.m. Check-out:  
Noon. 2025 Coast discount 10%. Rate  
includes 4 people per site, full hook-ups.  
Additional charges: Add'l adult \$3, add'l child  
\$3, tax 12%. Max. RV length: 75 feet. Open:  
Year-round.  
**STATE MAP:** See page 91.



## Sevierville

### Two Rivers Landing RV Resort

2328 Business Center Circle  
Sevierville, Tennessee 37876  
866-727-6781  
info@tworiversrvresort.com  
tworiversrvresort.com  
**RESORT NUMBER:** 2828  
**GOOD SAM RATING:** 10/10\*/10  
**DIRECTIONS:** From Jct of I 40 & Hwy 66 (Ex  
407), S 3 mi on Hwy 66 to Knife Works Ln, W  
0.1 mi to Business Center Circle. Park on R.  
**GPS COORDINATES:**  
35.93486°N/-83.58674°W  
**NOTATIONS:** Check-in: 1:00 p.m. Check-out:  
Noon. 2025 Coast discount 10%. Rate  
includes 2 adults per site, full hook-ups.  
Additional charges: Tax 9.75%. Max. RV  
length: 45 feet. Open: Year-round.  
**STATE MAP:** See page 91.



## Sparta

### Whispering Falls RV Park and Store

2091 Coles Chapel Road  
Sparta, Tennessee 38583  
931-761-7275  
whisperingfalls21@benlomand.net  
whisperingfallsrvpark.com  
**RESORT NUMBER:** 2840  
**GOOD SAM RATING:** 8.5/9.5\*/10  
**DIRECTIONS:** From Jct TN-111 & TN-135  
Burgess Falls Rd: Go 7 mi N on TN-135  
Burgess Falls Rd, then 500 feet S on Coles  
Chapel Rd. Park on R.  
**GPS COORDINATES:**  
36.0431°N/-85.59437°W  
**NOTATIONS:** Check-in: 3:00 p.m. Check-out:  
Noon. 2025 Coast discount 10%. Rate  
includes 2 adults per site, full hook-ups.  
Additional charges: Add'l adult \$6, tax 9.25%.  
Max. RV length: 60 feet. Open: Year-round.  
**STATE MAP:** See page 91.



## Townsend

### Mountaineer Campground

8451 State Highway 73  
Townsend, Tennessee 37882  
865-448-6421  
mtneercamp@comcast.net  
mountaineercampground.com  
**RESORT NUMBER:** 2875  
**GOOD SAM RATING:** 9/9.5\*/8.5  
**DIRECTIONS:** From Jct of US-321S & State  
Hwy 73E, E 0.9 mi on State Hwy 73E. Park  
on L.  
**GPS COORDINATES:**  
35.67614°N/-83.7189°W  
**NOTATIONS:** Check-in: 1:00 p.m. Check-out:

10:00 a.m. 2025 Coast discount 10%. Rate  
includes 4 people per site, full hook-ups.  
Additional charges: Add'l vehicle \$10, tax  
7.5%. Max. RV length: 45 feet. Open: Year-  
round.  
**STATE MAP:** See page 91.



## Tracy City

### Bigfoot Adventure RV Park & Campground

514 Brawley Road  
Tracy City, Tennessee 37387  
931-488-8652  
info@bigfootadventuretn.com  
bigfootadventuretn.com  
**RESORT NUMBER:** 2576  
**GOOD SAM RATING:** 7/9.5\*/9.5  
**DIRECTIONS:** From Jct I-24 & US 41 (Ex 134):  
Go 3.25 mi N on US 41, then 2.75 mi NW on  
Summerfield Rd, then 1.5 mi E on Clouse Hill  
Rd, then 1 mi N on Brawley Rd. Park on E.  
**GPS COORDINATES:**  
35.30324°N/-85.77099°W  
**NOTATIONS:** Check-in: 1:00 p.m. Check-out:  
Noon. Special Coast member 20% discount  
avail Nov 1-Apr 30. Rate includes 2 adults  
per site, full hook-ups. Additional charges:  
Tax 7%. Max. RV length: 80 feet. Open: Year-  
round.  
**STATE MAP:** See page 91.



## Unicoi

### Woodsmoke Campground

215 Woodsmoke Drive  
Unicoi, Tennessee 37692  
423-743-2116  
woodsmoke@embarqmail.com  
woodsmokecampground.com  
**RESORT NUMBER:** 2877  
**GOOD SAM RATING:** 6/9\*/9.5  
**DIRECTIONS:** W-bnd: From Jct of I-26 &  
SR-173 (Ex 32) left at the Jct. (under I-26) 0.1  
mi to Greenoak Dr, SW 0.1 mi. (R); or E-bnd:  
From Jct of I-26 & SR-173 (Ex 32) right at the  
Jct. 300 ft to Greenoak Dr, SW 0.1 mi. Park  
on R.  
**GPS COORDINATES:**  
36.20775°N/-82.35573°W  
**NOTATIONS:** Check-in: Noon. Check-out:  
1:00 p.m. 2025 Coast discount 10%. Rate  
includes 2 people per site, full hook-ups.  
Additional charges: Add'l person \$10, tax  
14.75%. Max. RV length: 40 feet. Open: April  
1-October 31.  
**STATE MAP:** See page 91.



## Union City

### Coyote View RV Park & RV Repair

2029 Phebus Lane  
Union City, Tennessee 38261  
731-599-9898  
camp@coyoteview.com  
coyoteview.com



**RESORT NUMBER:** 2872

**GOOD SAM RATING:** 7/8.5\*/5.5

**DIRECTIONS:** From Jct of US-51 & Walker Tanner Road, E 0.2 mi on Walker Tanner Rd to Phebus Lane, N 0.2 mi. Park on L.

**GPS COORDINATES:**

36.40077°N/-89.08525°W

**NOTATIONS:** Check-in: 2:00 p.m. Check-out: 11:00 a.m. 2025 Coast discount 10%. Rate includes 2 people per site, full hook-ups. Additional charges: Add'l adult \$10, add'l child \$5, add'l vehicle \$10, tax 18.75%. Max. RV length: 60 feet. Open: Year-round.

**STATE MAP:** See page 91.



## Yuma

### Parkers Crossroads Campground

22580 Highway 22 North

Yuma, Tennessee 38390

731-249-9988

parkerscrossroadscg@gmail.com

pcrvpark.com/

**RESORT NUMBER:** 2873

**GOOD SAM RATING:** 8.5/9.5\*/9

**DIRECTIONS:** From Jct of I-40 & SR-22 (Ex 108), N 1.5 mi on SR-22. Park on R.

**GPS COORDINATES:**

35.80918°N/-88.38907°W

**NOTATIONS:** Check-in: 1:00 p.m. Check-out: Noon. 2025 Coast discount 10%. Rate includes 4 people per site, full hook-ups. Additional charges: Add'l vehicle \$10, tax 9.75%. Max. RV length: 70 feet. Open: Year-round.

**STATE MAP:** See page 91.



## TEXAS

## Abilene

### Abilene RV Park

6195 East Highway 80

Abilene, Texas 79601

325-672-2212

abrvpark@wtconnect.com

abilenetexasrvpark.com

**RESORT NUMBER:** 2605

**GOOD SAM RATING:** 9.5/9.5\*/8

**DIRECTIONS:** E-bnd: From Jct of I-20 & Ex 292B, E 1.1 mi on S Service Rd. Park on R; or W-bnd: From Jct of I-20 & Ex 294, Ex 294 & cross over frwy to S Service Rd, W 1 mi. Park on L.

**GPS COORDINATES:**

32.43438°N/-99.62254°W

**NOTATIONS:** Check-in: 1:00 p.m. Check-out: Noon. 2025 Coast rate \$33. Rate include 2 adults and full hook-ups. Additional charges: Add'l adult \$1, tax 8%. Max. RV length: 45 feet. Open: Year-round.

**STATE MAP:** See pages 103-105.



## Abilene

### Whistle Stop RV Resort

695 East Stamford Street

Abilene, Texas 79601

325-704-5252

info@whistlestoprvresort.com

whistlestoprvresort.com

**RESORT NUMBER:** 2646

**GOOD SAM RATING:** 10/10\*/10

**DIRECTIONS:** From Jct I-20 & Ex 286C: Go 0.75 mi E on S Service Rd. Park on R.

**GPS COORDINATES:** 32.48527°N/-99.713°W

**NOTATIONS:** Check-in: 2:00 p.m. Check-out: 11:00 a.m. Coast discount 10%. Rate includes 2 adults and full hook-ups. Additional charges: Tax 8.25%. Open: Year-round.

**STATE MAP:** See pages 103-105.



## Aledo

### Cowtown RV Park

7000 Interstate 20 East

Aledo, Texas 76008

817-441-7878

cowtownrv@lacklandholdings.com

cowtownrvpark.com

**RESORT NUMBER:** 2642

**GOOD SAM RATING:** 9/10\*/9.5

**DIRECTIONS:** From Jct I-20 (Ex 418) & Ranch House Rd: Go 1 mi E on S Frontage Rd. Park on R.

**GPS COORDINATES:**

32.72986°N/-97.6142°W

**NOTATIONS:** Check-in: 1:00 p.m. Check-out: Noon. 2025 Coast rate \$43.20. Rate includes 2 adults and full hook-ups. Additional charges: Add'l adult \$2, add'l child \$2. Max. RV length: 75 feet. Open: Year-round.

**STATE MAP:** See pages 103-105.



## Alpine

### La Vista RV Park

46501 State Highway 118 South

Alpine, Texas 79830

432-364-2293

crosscountry@bigbend.net

lavistarpark.com

**RESORT NUMBER:** 2865

**GOOD SAM RATING:** 6.5/9\*/8.5

**DIRECTIONS:** From Jct of US-67 & Hwy 118: Go 6.5 mi S on Hwy 118. Park on L.

**GPS COORDINATES:**

30.28957°N/-103.59438°W

**ELEVATION:** 5,400 feet

**NOTATIONS:** Check-in: 12:30 p.m. Check-out: Noon. 2025 Coast discount 10%. Rate includes 4 people per site, full hook-ups. Additional charges: Tax 8.25%. Max. RV length: 45 feet. Open: Year-round.

**STATE MAP:** See pages 103-105.



## Amarillo

### Big Texan RV Ranch

1414 Sunrise Drive

Amarillo, Texas 79104

806-373-4962

reservation@amarilloranch.com

amarilloranch.com

**RESORT NUMBER:** 2793

**GOOD SAM RATING:** 10/10\*/9.5

**DIRECTIONS:** From Jct of I-40 (Ex 74) & Whitaker Rd: Go 0.5 mi W on N Service Rd. Park on R.

**GPS COORDINATES:**

35.19449°N/-101.7715°W

**ELEVATION:** 3,670 feet

**NOTATIONS:** Check-in: 1:00 p.m. Check-out: 11:00 a.m. 2025 Coast discount 10%. Rate includes 2 people per site, full hook-ups. Max. RV length: 70 feet. Open: Year-round.

**STATE MAP:** See pages 103-105.



## Amarillo

### Fort Amarillo RV Resort

1010 Business Interstate 40

Amarillo, Texas 79124

806-331-1700

reservations@fortrvparks.com

fortrvparks.com

**RESORT NUMBER:** 2670

**GOOD SAM RATING:** 9/10\*/10

**DIRECTIONS:** From Jct I-40 (Ex 64) & Loop 335: Go 0.25 mi N on W Loop 335, then 1.25 W on Rt 66/Amarillo Blvd W. Park on L.

**GPS COORDINATES:**

35.19122°N/-101.95817°W

**ELEVATION:** 3,670 feet

**NOTATIONS:** Check-in: Noon. Check-out: Noon. Coast discount 10%. Rate includes 2 adults and full hook-ups. Additional charges: Tax 8.25%. Max. RV length: 45 feet. Open: Year-round.

**STATE MAP:** See pages 103-105.



## Angleton

### Bayou Oaks RV Resort

18191 South State Highway 288

Angleton, Texas 77515

979-824-2737

bayouoaks@qualityrvresorts.com

qualityrvresorts.com

**RESORT NUMBER:** 2801

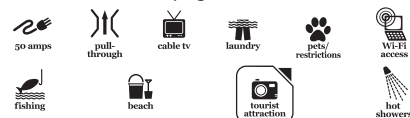
**GOOD SAM RATING:** No ratings available

**DIRECTIONS:** From Jct State Hwy 35 & S State Hwy/Bus 288: Go 4.5 mi S on S State Hwy/Bus 288. Park on L.

**GPS COORDINATES:** 29.091°N/-95.41339°W

**NOTATIONS:** Check-in: 2:00 p.m. Check-out: 11:00 a.m. 2025 Coast discount 20%. Rate includes 2 adults per site, full hook-ups. Additional charges: Sales tax 8.25%. Max. RV length: 66 feet. Open: Year-round.

**STATE MAP:** See pages 103-105.



# GOOD NEIGHBOR PARKS

TEXAS

## Aubrey

### Shady Creek RV Park

1893 FM 1385  
Aubrey, Texas 76227  
972-347-5384  
shadycreekrvpark@gmail.com  
shadycreekrvpark.com

**RESORT NUMBER:** 2692

**GOOD SAM RATING:** 10/10\*/10

**DIRECTIONS:** From E Jct US 377 & US 380: Go 6.25 mi E on US 380, then 1 mi N on FM 1385. Park on L.

**GPS COORDINATES:**

33.23544°N/-96.89525°W

**NOTATIONS:** Check-in: 1:00 p.m. Check-out: Noon. Coast discount 10%. Rate includes 2 adults and full hook-ups. Additional charges: Tax 8.25%. Max. RV length: 45 feet. Open: Year-round.

**STATE MAP:** See pages 103-105.



## Aubrey

### The Retreat at Shady Creek

15038 Fishtrap Road  
Aubrey, Texas 76227  
972-347-5384  
info@theretreatatshadycreek.com  
theretreatatshadycreek.com

**RESORT NUMBER:** 2694

**GOOD SAM RATING:** 10/10\*/10

**DIRECTIONS:** From Jct US 377 & US 380: Go 6.5 mi E on US 380, then 0.75 mi N on FM 1385, then 1 blk W on Fishtrap Rd. Park on L.

**GPS COORDINATES:**

33.23016°N/-96.89998°W

**NOTATIONS:** Check-in: 1:00 p.m. Check-out: Noon. Coast discount 10%. Rate includes 2 adults and full hook-ups. Additional charges: Tax 8.25%. Max. RV length: 45 feet. Open: Year-round.

**STATE MAP:** See pages 103-105.



## Austin

### COTA RV Park

9201 Circuit of the Americas Boulevard  
Austin, Texas 78617  
512-655-6226  
rvpark@thecircuit.com  
cotacamping.com

**RESORT NUMBER:** 2835

**GOOD SAM RATING:** 9/9.5\*/7.5

**DIRECTIONS:** From Jct 130 Tollway & FM 812: Go 1 mi SE on FM 812, then 1 mi NE on Circuit of the Americas Blvd. Park on R.

**GPS COORDINATES:**

30.13842°N/-97.63139°W

**NOTATIONS:** Check-in: 1:00 p.m. Check-out: 11:00 a.m. 2025 Coast discount 10%. Rate includes 2 adults per site, full hook-ups. Additional charges: Tax 8.25%. Max. RV length: 50 feet. Open: Year-round.

**STATE MAP:** See pages 103-105.



## Bayton

### NEW Bayou Bend RV Resort

10220 Interstate 10 East Freeway  
Bayton, Texas 77521  
281-867-7702  
info@bayoubendrvresort.com  
bayoubendrvresort.com

**RESORT NUMBER:** 2978

**GOOD SAM RATING:** 10/10\*/9

**DIRECTIONS:** From Jct I-10 & Hwy 146: Go 1.5 mi W on service rd. Park on R.

**GPS COORDINATES:**

29.82075°N/-94.90589°W

**NOTATIONS:** Check-in: 1:00 p.m. Check-out: Noon. 2026 Coast discount 10%. Rate includes 2 adults per site, full hook-ups. Additional charges: Tax 8.25%. Max. RV length: 45 feet. Open: January 1-June 6.

**STATE MAP:** See pages 103-105.



## Baytown

### Mont Belvieu RV Resort

6103 South FM 565  
Baytown, Texas 77523  
832-902-2200  
montbelvieu@qualityrvresorts.com  
qualityrvresorts.com

**RESORT NUMBER:** 2809

**GOOD SAM RATING:** 10/9.5\*/10

**DIRECTIONS:** From Jct I-10 and Ex 803: Go S 2 mi on S FM 565 Rd. Park on R.

**GPS COORDINATES:**

29.81253°N/-94.8294°W

**NOTATIONS:** Check-in: 2:00 p.m. Check-out: 11:00 a.m. 2025 Coast discount 20%. Rate includes 2 adults per site, full hook-ups. Additional charges: Sales tax 8.25%. Max. RV length: 66 feet. Open: Year-round.

**STATE MAP:** See pages 103-105.



## Beaumont

### NEW Gulf Coast RV Resort

5175 Brooks Road  
Beaumont, Texas 77705  
866-410-7801  
gulfcoastrvresort@gmail.com  
www.gulfcoastrvresort.com

**RESORT NUMBER:** 2985

**GOOD SAM RATING:** 10/10\*/9


**DIRECTIONS:** W-bnd: From Jct of I-10 & Exit 847 (Brooks Rd/Major Dr), S 0.1 mi on Brooks Rd (R); or E-bnd: From Jct of I-10 & Exit 845 (Major Dr/Brooks Rd), E 1.6 mi on frontg rd to Brooks Rd, S 0.1 mi. Park on R.

**GPS COORDINATES:**

30.0172°N/-94.17232°W

**NOTATIONS:** Check-in: Noon. Check-out: 11:00 a.m. 2026 Coast discount 10%. Rate includes 2 adults per site, full hook-ups. Additional charges: Add'l person \$5. Tax 8.25%. Max. RV length: 45 feet. Open: July 1-December 31.

**STATE MAP:** See pages 103-105.



## Belton

### NEW Gather Campground Bell County

3360 South Interstate 35 Service Road  
Belton, Texas 76513  
254-236-2866

bellcounty@gathercampgroundbellcounty.com  
gathercampgroundbellcounty.com

**RESORT NUMBER:** 3037

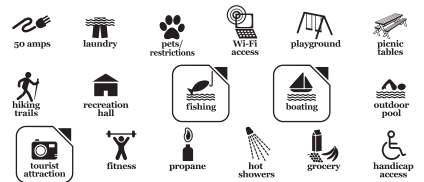
**GOOD SAM RATING:** 10/10\*/10

**DIRECTIONS:** From Jct Shanklin Rd & I-35 (exit 290): Go 0.5 mi N on I-35 Service Rd. Park on R.

**GPS COORDINATES:** 31.0234°N/-97.4768°W

**NOTATIONS:** Check-in: 2:00 p.m. Check-out: Noon. 2026 Coast discount 10%. Rate includes 2 adults per site, full hook-ups. Additional charges: Tax 8.25%. Max. RV length: 45 feet. Open: Year-round.

**STATE MAP:** See pages 103-105.



## Big Springs

### Whip In RV Park

7000 South Service Road Interstate 20  
Big Springs, Texas 79720  
432-393-5242

whipinrvpark@yahoo.com

whipinrvpark.com

**RESORT NUMBER:** 2519

**GOOD SAM RATING:** 7/9\*/7.5

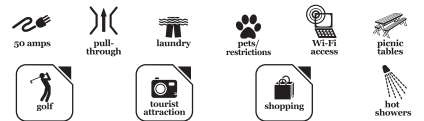
**DIRECTIONS:** From Jct I-20: Go 200 ft S on Moss Lake Rd Ex 184. Park on L.

**GPS COORDINATES:**

32.27412°N/-101.36983°W

**NOTATIONS:** Check-in: 11:00 a.m. Check-out: 11:00 a.m. Special Coast discount rate includes 2 adults per site, full hook-ups, Wi-Fi, cable TV. Additional charges: Tax 8.25%. Max. RV length: 45 feet. Open: Year-round.

**STATE MAP:** See pages 103-105.



## Boerne

### Cascade Caverns & Campground

226 Cascade Caverns Road  
Boerne, Texas 78015  
830-755-8080

downunder@cascadecaverns.com

cascadecaverns.com

**RESORT NUMBER:** 2815

**GOOD SAM RATING:** 7/9.5\*/9

**DIRECTIONS:** From Jct of I-10 & Ex 543 (Cascade Caverns Rd), then follow signs on Cascade Caverns Rd 2.6 mi. Park on R.

**GPS COORDINATES:**

29.76339°N/-98.68066°W



**NOTATIONS:** Check-in: 1:00 p.m. Check-out: Noon. 2025 Coast discount 10%. Rate includes 2 adults per site, full hook-ups. Additional charges: Add'l adult \$5, add'l child \$5, tax 8.25%. Max. RV length: 35 feet. Open: Year-round.

**STATE MAP:** See pages 103-105.



## Bowie

### Flying Horse RV Park

4701 FM 1125

Bowie, Texas 76230

940-253-1227

flyinghorservpark@gmail.com

flyinghorservpark.com

**RESORT NUMBER:** 2796

**GOOD SAM RATING:** 8/9.5\*/8.5

**DIRECTIONS:** From Jct Hwy 287 & FM 1125: Go 4 mi S on FM 1125. Park on L.

**GPS COORDINATES:**

33.48481°N/-97.85965°W

**NOTATIONS:** Check-in: 2:00 p.m. Check-out: 11:00 a.m. 2025 Coast discount 10%. Rate includes 4 people per site, full hook-ups. Additional charges: Tax 8.25%. Max. RV length: 60 feet. Open: Year-round.

**STATE MAP:** See pages 103-105.



## Brackettville

### Fort Clark Springs RV Park

80 Scales Road

Brackettville, Texas 78832

830-563-9340

rvpark@fortclark.com

fortclark.com

**RESORT NUMBER:** 2864

**GOOD SAM RATING:** 8.5/8.5\*/8

**DIRECTIONS:** From Jct of US-90 & FM-674, E 0.1 mi on US-90. Park on R.

**GPS COORDINATES:**

29.30805°N/-100.41728°W

**NOTATIONS:** Check-in: 2:00 p.m. Check-out: 11:00 a.m. 2025 Coast discount 10%. Rate includes 4 people per site, full hook-ups. Additional charges: Tax 8.25%. Max. RV length: 45 feet. Open: Year-round.

**STATE MAP:** See pages 103-105.



## Brazoria

### Brazoria Lakes RV Resort

109 Stephen F. Austin Trail

Brazoria, Texas 77422

979-798-1000

brazorialakes@qualityrvresorts.com

qualityrvresorts.com

**RESORT NUMBER:** 2802

**GOOD SAM RATING:** 10/9.5\*/10

**DIRECTIONS:** From: Hwy 36 & FM 2004, go N 3 mi on Hwy 36. Park on R.

**GPS COORDINATES:**

29.02834°N/-95.56242°W

**NOTATIONS:** Check-in: 2:00 p.m. Check-out: 11:00 a.m. 2025 Coast discount 20%. Rate includes 2 adults per site, full hook-ups. Additional charges: Sales tax 8.25%. Max. RV length: 66 feet. Open: Year-round.

**STATE MAP:** See pages 103-105.



## Brazoria

### Brazoria RV Park

1264 County Road 347

Brazoria, Texas 77422

979-479-3349

brazoriarv@qualityrvresorts.com

qualityrvresorts.com

**RESORT NUMBER:** 2803

**GOOD SAM RATING:** No ratings available

**DIRECTIONS:** From Jct FM 521 & Hwy 36: Go 1 mi N on Hwy 36, then 1000 ft W on CR 347. Park on R.

**GPS COORDINATES:**

29.06204°N/-95.5835°W

**NOTATIONS:** Check-in: 2:00 p.m. Check-out: 11:00 a.m. 2025 Coast discount 20%. Rate includes 2 adults per site, full hook-ups. Additional charges: Sales tax 8.25%. Max. RV length: 66 feet. Open: Year-round.

**STATE MAP:** See pages 103-105.



## Brookshire

### Houston West RV Park

35303 Cooper Road

Brookshire, Texas 77423

281-375-5678

info@hwrvpark.com

hwrvpark.com

**RESORT NUMBER:** 2671

**GOOD SAM RATING:** 9/10\*/9.5

**DIRECTIONS:** From Jct I-10 & FM-1489 (Ex 731): Go 0.25 mi N on FM-1489, then 0.25 mi W on Cooper Rd. Park on L.

**GPS COORDINATES:**

29.78175°N/-95.97282°W

**NOTATIONS:** Check-in: Noon. Check-out: Noon. Coast discount 10%. Rate includes 2 adults and full hook-ups. Additional charges: Tax 8.25%. Max. RV length: 45 feet. Open: Year-round.

**STATE MAP:** See pages 103-105.



## Bryan

### Hidden Creek RV Resort

5780 State Highway 21 East

Bryan, Texas 77808

979-778-1200

info@hiddencreekrv.com

hiddencreekrv.com

**RESORT NUMBER:** 2621

**GOOD SAM RATING:** 10/10\*/10

**DIRECTIONS:** From Jct Hwy 6 & State Hwy 21 East: Go 1.25 mi E on State Hwy 21 East. Park on R.

**GPS COORDINATES:**

30.71229°N/-96.34378°W

**NOTATIONS:** Check-in: 1:00 p.m. Check-out: 11:00 a.m. 2025 Coast discount 15% excluding special event dates. Rate includes 4 adults and full hook-ups. Additional charges: Add'l adult \$5, add'l child \$5. Max. RV length: 85 feet. Open: Year-round.

**STATE MAP:** See pages 103-105.



## Buda

### Buda Place RV Resort

5267 Hillside Terrace

Buda, Texas 78610

737-282-4162

staff@budaplace.com

budaplace.com

**RESORT NUMBER:** 2684

**GOOD SAM RATING:** 9.5/10\*/8

**DIRECTIONS:** From Jct I-35 & I-35 Frontage Rd (Ex 219): Go 1.5 mi N on I-35 Frontage Rd, then 0.5 mi W on Hillside Terrace. Park on R.

**GPS COORDINATES:**

30.05836°N/-97.82546°W

**NOTATIONS:** Check-in: 1:00 p.m. Check-out: 11:00 a.m. Coast discount 10%. Rate includes 2 adults and full hook-ups. Additional charges: Extra person \$5/night, pets \$5 ea./night, extra vehicle \$5/night, tax 8.25%. Max. RV length: 45 feet. Open: Year-round.

**STATE MAP:** See pages 103-105.



## Bullard

### Bushman's RV Park

51152 Highway 69 South

Bullard, Texas 75757

903-894-8221

camping@kiepersol.com

bushmansrvpark.com

**RESORT NUMBER:** 2706

**GOOD SAM RATING:** 10/10\*/10

**DIRECTIONS:** From Jct of FM 344 & US 69: Go 1.5 mi S on US 69. Park on L.

**GPS COORDINATES:**

32.11974°N/-95.3006°W

**NOTATIONS:** Check-in: 3:00 p.m. Check-out: 11:00 a.m. Coast discount 10%. Rate includes 2 adults and full hook-ups. Additional charges: Tax 8.25%. Max. RV length: 45 feet. Open: Year-round.

**STATE MAP:** See pages 103-105.



## Bulverde

### Texas 281 RV Park

33300 Highway 281 North  
Bulverde, Texas 78163  
830-980-2282  
reservations@texas281rvpark.com  
texas281rvpark.com  
**RESORT NUMBER:** 2820

**GOOD SAM RATING:** 9/9\*9

**DIRECTIONS:** From Jct of SR-46 & US-281: Go 0.75 mi S on US-281, then crossover & back N 0.25 mi. Park on R.

**GPS COORDINATES:**  
29.7896°N/-98.42121°W

**NOTATIONS:** Check-in: Noon. Check-out: 11:00 a.m. 2025 Coast discount 10%. Rate includes 2 adults per site, full hook-ups. Additional charges: Tax 8.25%. Max. RV length: 65 feet. Open: Year-round.

**STATE MAP:** See pages 103-105.



## Canton

### Mill Creek Ranch RV & Cottage Resort

1880 North Trade Days Boulevard  
Canton, Texas 75103  
903-567-6020; fax: 903-567-1110  
lesli@millcreekranchresort.com  
millcreekranchresort.com  
**RESORT NUMBER:** 2080

**GOOD SAM RATING:** 10/10\*10

**DIRECTIONS:** From Dallas (60 mi): I-20 E. Ex 527 to TX 19. R (S) at Trade Days Blvd/TX 19. Resort on L. From Shreveport (120 mi): I-20 W. Ex 527 to TX 19. L (S) at Trade Days Blvd/TX 19. Resort on L.

**GPS COORDINATES:**  
32.5732°N/-95.8502°W

**ELEVATION:** 505 feet

**NOTATIONS:** Check-in: 1:00 p.m. Check-out: Noon. Coast discount 15% includes 2 adults, full hook-ups, 20/30/50 amp, concrete pad, water, sewer, children free. Coast discount not avail holidays & First Monday Trade Days. Additional charges for extra guests 12 yrs & older. Optional resort fee \$5 for amenities & activities. Monthly spots avail. Drive-ups accepted. Max. RV length: 60 feet. Open: Year-round.

**STATE MAP:** See pages 103-105.



## Canyon Lake

### NEW Pierced Oak RV Park

23000 FM 306  
Canyon Lake, Texas 78133  
830-360-5156  
piercedoak@gmail.com  
piercedoakrvpark.com  
**RESORT NUMBER:** 3036

**GOOD SAM RATING:** 8/9.5\*9.5

**DIRECTIONS:** From jct FM 3424 & FM 306: Go 3.5 mi W on FM 306. Park on R.

**GPS COORDINATES:**  
29.94081°N/-98.27582°W

**NOTATIONS:** Check-in: 1:00 p.m. Check-out: 11:00 a.m. 2026 Coast discount 10%. Rate includes 2 adults per site, full hook-ups. Additional charges: Tax 8.25%. Max. RV length: 45 feet. Open: Year-round.

**STATE MAP:** See pages 103-105.



## Carthage

### Carthage RV Campground

1294 Northeast Loop  
Carthage, Texas 75633  
903-693-6640  
manager@carthagervcampground.com  
carthagervcampground.com  
**RESORT NUMBER:** 2715

**GOOD SAM RATING:** 9.5/10\*9.5

**DIRECTIONS:** From Jct of North US 59/US 79 & Lasalle Pkwy (Loop 59), SE 2 mi on Lasalle Pkwy. Park on R.

**GPS COORDINATES:**  
32.17926°N/-94.32724°W

**NOTATIONS:** Check-in: Noon. Check-out: 11:00 a.m. Coast discount 10%. Rate includes 2 adults and full hook-ups. Additional charges: Add'l person \$2/night, tax 8.25%. Max. RV length: 45 feet. Open: Year-round.

**STATE MAP:** See pages 103-105.



## Cleveland

### East Fork RV Resort

1626 Highway 59 South  
Cleveland, Texas 77327  
713-881-5999; res.: 281-593-2053  
info@eastforkrvresort.com  
eastforkrvresort.com  
**RESORT NUMBER:** 2512

**GOOD SAM RATING:** 10/10\*10

**DIRECTIONS:** From Jct Hwy 105 & US 69: Go 0.5 mi S on US 69, then 1 mi S on US 59 N, resort on R.

**GPS COORDINATES:**  
30.3257°N/-95.10248°W

**NOTATIONS:** Check-in: 1:00 p.m. Check-out: 11:00 a.m. Coast members receive special discounted rate of \$58.50. Rate includes 2 adults, 2 children per site, electric, water, sewer. Max. RV length: 45 feet. Open: Year-round.

**STATE MAP:** See pages 103-105.



## Cleveland

### Royal Oaks RV Park

1155 FM 1725  
Cleveland, Texas 77328  
346-414-1523  
info@royaloaksrv.com  
royaloaksrv.com  
**RESORT NUMBER:** 2639

**GOOD SAM RATING:** 6/8.5\*8

**DIRECTIONS:** From Jct I-69 & Bus 105: Go 1 mi W on Bus 105/Southline St, then 1 mi N on FM 1725. Park on L.

**GPS COORDINATES:**  
30.34747°N/-95.1218°W

**NOTATIONS:** Check-in: Noon. Check-out: 11:00 a.m. 2025 Coast rate \$34. Rate includes 2 adults, full hook-ups. Additional charges: Tax 8.25%. Max. RV length: 45 feet. Open: Year-round.

**STATE MAP:** See pages 103-105.



## Concan

### Stars Over Texas RV Park—Frio

29015 North U.S. Highway 83  
Concan, Texas 78838  
830-232-5477  
starsovertexasrvpark@gmail.com  
starsovertexasrvpark.com  
**RESORT NUMBER:** 2868

**GOOD SAM RATING:** 9/9.5\*9.5

**DIRECTIONS:** From Jct of Hwy 127 & US-83, N 5.7 mi on US-83. Park on L.

**GPS COORDINATES:**  
29.57132°N/-99.74905°W

**NOTATIONS:** Check-in: 2:00 p.m. Check-out: 11:00 a.m. 2025 Coast discount 10%. Rate includes 4 people per site, full hook-ups. Additional charges: Tax 8.25%. Max. RV length: 45 feet. Open: Year-round.

**STATE MAP:** See pages 103-105.



## Conroe

### QRV Conroe RV Resort

3043 Waukegan Road  
Conroe, Texas 77306  
936-264-2854  
conroe@qualityrvresorts.com  
qualityrvresorts.com  
**RESORT NUMBER:** 2476

**GOOD SAM RATING:** 9/9\*9.5

**DIRECTIONS:** From Jct of E Loop 336 & SR-105: E 3.7 mi on SR-105 to Waukegan Rd, S 0.6 mi to resort on L.

**GPS COORDINATES:**  
30.32497°N/-95.34041°W

**NOTATIONS:** Check-in: Noon. Check-out: 11:00 a.m. Special Coast member rate 20% discount on daily rates only. Rate includes up to 4 persons, 6 max per site, full hook-ups, Wi-Fi. Additional charges: Add'l person \$5/night. Max. RV length: 75 feet. Open: Year-round.

**STATE MAP:** See pages 103-105.





## Corpus Christi

**NEW Hatch RV Park**  
3101 Up River Road  
Corpus Christi, Texas 78408  
361-883-9781  
stay@hatchrv.com  
www.hatchrv.com

**RESORT NUMBER:** 2986

**GOOD SAM RATING:** 9/9.5\*/8

**DIRECTIONS:** From Jct of I-37 & Nueces Bay Blvd (exit 1B in town), Go S 0.6 mi to Up River Rd then E 2 blks on Up River Rd. Park on R.

**NOTATIONS:** Check-in: 1:00 p.m. Check-out: Noon. 2026 Coast discount 10%. Rate includes 2 adults per site, full hook-ups.

Additional charges: Tax 8.25%. Max. RV length: 80 feet. Open: July 1–December 31.

**STATE MAP:** See pages 103–105.



## Crockett

### Crockett Family Resort

75 Dogwood Lane West  
Crockett, Texas 75835  
936-544-8466  
frontdesk.cresort@gmail.com  
crockettresort.com

**RESORT NUMBER:** 2458

**GOOD SAM RATING:** 8/8/8

**DIRECTIONS:** From Jct of Loop 304 & FM 229 (NW of town): W 6.8 mi on FM 229 to CR 2140, N 2 mi.

**GPS COORDINATES:**

31.41133°N/-95.57894°W

**NOTATIONS:** Check-in: 2:00 p.m. Check-out: 2:00 p.m. Special discount rate of \$28.80 for Coast members. Rate includes 2 people. Additional charges: Add'l adult \$3/night, add'l child over 6 yrs \$3/night, add'l vehicle \$3/night, 50 amp \$3/night, cable \$3/night. Max. RV length: 41 feet. Open: Year-round.

**STATE MAP:** See pages 103–105.



## Dripping Springs

### The Fitz RV Resort

6990 Fitzhugh Road  
Dripping Springs, Texas 78620  
512-771-6936  
info@fitzrv.com  
fitzrv.com

**RESORT NUMBER:** 2691

**GOOD SAM RATING:** 9.5/9.5\*/9.5

**DIRECTIONS:** From Jct US Hwy 290 & McGregor Ln: go 3.75 mi N on McGregor Ln, then 1.5 mi W on W Fitzhugh Rd. Park on R.

**GPS COORDINATES:**

30.26884°N/-98.17053°W

**NOTATIONS:** Check-in: Noon. Check-out: 11:00 a.m. Coast discount 10%. Rate includes 2 adults and full hook-ups. Additional charges: Extra person \$5/night, tax 8.25%. Max. RV length: 45 feet. Open: Year-round.

**STATE MAP:** See pages 103–105.



## Eastland

### Wandering Oaks RV Park

10502 Interstate Highway 20, exit 343  
Eastland, Texas 76448  
254-433-9090  
wanderingoaksrvpark@gmail.com  
wanderingoaksrvpark.com

**RESORT NUMBER:** 2502

**GOOD SAM RATING:** 7.5/9.5\*/8

**DIRECTIONS:** From Jct Hwy 112 (E Main St) & I-20: Go 0.5 mi SW on IH 20 W Service Rd, park on R. Entrance is located at the end of a dead end road.

**GPS COORDINATES:**

32.3946°N/-98.79566°W

**NOTATIONS:** Check-in: Noon. Check-out: 11:00 a.m. Special discount rate for Coast members includes 2 adults, 2 children per site, 1 main camping unit, full hook-ups, free Wi-Fi. All payments accepted. Max. RV length: 60 feet. Open: Year-round.

**STATE MAP:** See pages 103–105.



## Edinburg

### Lazy Palms Ranch

35100 Lazy Palms Drive  
Edinburg, Texas 78541  
956-383-1020; fax: 956-383-2007  
manager@lazypalmsranch.com  
lazypalmsranch.com

**RESORT NUMBER:** 1587

**GOOD SAM RATING:** 8/9\*/7

**DIRECTIONS:** From Linn, TX: 1.7 mi S on Hwy 281. R on Floral Rd, exactly 2 mi N on paved road. Then 0.5 mi to resort. From Edinburg: 18 mi N on Hwy 281.

**GPS COORDINATES:** 26.541°N/-98.1575°W

**NOTATIONS:** Check-in: 10:00 a.m.–7:00 p.m. Check-out: 11:00 a.m. Special discount rate for Coast members. Additional charges: 50 amp \$2/night, add'l person \$1/night. Over 50 resort (no children). Drive-ups not accepted. Max. RV length: 45 feet. Open: Year-round.

**STATE MAP:** See pages 103–105.



## Edna

### Brackenridge Recreation Complex

891 Brackenridge Parkway  
Edna, Texas 77957  
361-782-5229  
brc@lnra.org  
www.brackenridgepark.com

**RESORT NUMBER:** 2980

**GOOD SAM RATING:** 8/9\*/9.5

**DIRECTIONS:** From Jct of US-59 & Hwy 111, E 7.5 mi on Hwy 111. Park on R.

**GPS COORDINATES:**

28.94214°N/-96.53978°W

**NOTATIONS:** Check-in: 2:00 p.m. Check-out: 1:00 p.m. 2026 Coast discount 10%. Rate includes 2 adults per site, full hook-ups. Additional charges: Tax 6.25%. Max. RV length: 45 feet. Open: Year-round.

**STATE MAP:** See pages 103–105.



## Fort Davis

### Davis Mountain RV Park

43125 North TX Highway 17  
Fort Davis, Texas 79734  
432-249-0327  
davismountainrvpark@gmail.com  
davismountainrvpark.com

**RESORT NUMBER:** 2863

**GOOD SAM RATING:** 5.5/8.5\*/8.5

**DIRECTIONS:** From Jct N Hwy 118 & N Hwy 17: Go 1 mi N on N Hwy 17. Park on L.

**GPS COORDINATES:**

30.6115°N/-103.87702°W

**ELEVATION:** 4,830 feet

**NOTATIONS:** Check-in: 2:00 p.m. Check-out: 11:00 a.m. 2025 Coast discount 10%. Rate includes 4 people per site, full hook-ups. Additional charges: Tax 8.25%. Max. RV length: 45 feet. Open: Year-round.

**STATE MAP:** See pages 103–105.



## Fort Stockton

### Hilltop RV Park

4076 Interstate Highway 10 West  
Fort Stockton, Texas 79735  
432-336-6090  
hilltoprv@yahoo.com  
ftstocktontexasrvpark.com

**RESORT NUMBER:** 2644

**GOOD SAM RATING:** 10/10\*/10

**DIRECTIONS:** From Jct I-10 W & Bus 10: Go 3.5 mi W on I-10 W Frontage Rd or; From Jct I-10 E & Bus 10: Go 0.5 mi E on Bus 10, then Go 0.5 mi N on Cedar St, then 2.5 mi W on I-10 W Frontage Rd. Park on R.

**GPS COORDINATES:**

30.89544°N/-102.9366°W

**NOTATIONS:** Check-in: Noon. Check-out: 11:00 a.m. Coast discount 10%. Rate includes 2 adults per site, full hook-ups. Additional charges: Add'l adult \$3, add'l child \$3, tax 8.25%. Max. RV length: 60 feet. Open: Year-round.

**STATE MAP:** See pages 103–105.



## Fort Worth

### Yellow Rose RV Resort

14445 White Settlement Road  
Fort Worth, Texas 76108  
817-229-8665  
yellowroservresort@gmail.com  
yellowroservresort.com

**RESORT NUMBER:** 2643

**GOOD SAM RATING:** 10/10\*/10

**DIRECTIONS:** From Jct I-20 & FM 3325: Go 4.5 mi N on FM 3325, then 2 mi E on White Settlement Rd. Park on R.

**GPS COORDINATES:**

32.77987°N/-97.56813°W

**NOTATIONS:** Check-in: Noon. Check-out: 11:00 a.m. 2025 Coast rate \$67.50. Rate includes 2 adults and full hook-ups. Additional charges: Add'l adult \$5. Max. RV length: 45 feet. Open: Year-round.

**STATE MAP:** See pages 103-105.



## Fredericksburg



### SKYE Texas Hill Country Resort

16880 U.S. Highway 87  
Fredericksburg, Texas 78624  
888-412-7555  
info@skyetexas hillcountry.com  
www.skyetexas hillcountry.com

**RESORT NUMBER:** 3035

**GOOD SAM RATING:** 10/10\*/10

**DIRECTIONS:** From Jct FM 2323 & US Hwy 87: Go 7 mi NW on US Hwy 87. Park on R.

**GPS COORDINATES:**

30.47009°N/-98.99806°W

**NOTATIONS:** Check-in: 2:00 p.m. Check-out: 11:00 a.m. 2026 Coast discount 10%. Rate includes 2 adults per site, full hook-ups. Additional charges: Tax 8.25%. Max. RV length: 46 feet. Open: Year-round.

**STATE MAP:** See pages 103-105.



## Fredericksburg

### The Vineyards of Fredericksburg RV Park

2647 North U.S. Highway 87  
Fredericksburg, Texas 78624  
830-992-1237  
stay@thevineyardsrvpark.com  
thevineyardsrvpark.com

**RESORT NUMBER:** 2681

**GOOD SAM RATING:** 9.5/10\*/10

**DIRECTIONS:** From Jct US 290 & US 87: Go 1.5 mi N on US 87. Park on L.

**GPS COORDINATES:**

30.3017°N/-98.9029°W

**NOTATIONS:** Check-in: 1:00 p.m. Check-out: 11:00 a.m. 2025 Coast discount 10%. Rate includes 2 adults/2 children and full hook-ups. Additional charges: Extra adult \$10/night, extra child \$5/night. Max. RV length: 45 feet. Open: Year-round.

**STATE MAP:** See pages 103-105.



## Galveston

### Jamaica Beach RV Resort

17200 FM 3005  
Galveston, Texas 77554  
409-632-0200  
rongustafson@hotmail.com  
jbrv.net

**RESORT NUMBER:** 2470

**GOOD SAM RATING:** 10/10\*/10

**DIRECTIONS:** From Jct of I-45 & 61 St: Ex 1A, S 1.7 mi to Seawall Blvd (FM-3005), W 11 mi, resort on R.

**GPS COORDINATES:**

29.17832°N/-94.9825°W

**NOTATIONS:** Check-in: 1:00 p.m. Check-out: Noon. Special discount rate of 10% off for Coast members. Rate includes 2 adults, 1 vehicle per site, full hook-up. Additional charges: Add'l adult \$10/night, add'l child (age 5-15) \$5/night, extra vehicle \$10, tax. Kids 4 and under free. Quiet time 10 p.m.-8 a.m. Coast rate avail Sep 1-Nov 10 and Apr 1-May 20. Max. RV length: 65 feet. Open: April 1-May 20; September 1-November 10.

**STATE MAP:** See pages 103-105.



## Gladewater

### Shallow Creek RV Resort

5261 Highway 135 North  
Gladewater, Texas 75647  
888-984-4513

rv@shallowcreek.com  
shallowcreek.com

**RESORT NUMBER:** 2879

**GOOD SAM RATING:** 10/10\*/10

**DIRECTIONS:** From Jct of I-20 (Ex 583) & SR 135: Go 1.5 mi N on SR 135. Park on R.

**GPS COORDINATES:**

32.45467°N/-94.93566°W

**NOTATIONS:** Check-in: Noon. Check-out: Noon. 2025 Coast discount 10%. Rate includes 4 people per site, full hook-ups. Additional charges: Tax 8.25%. Max. RV length: 45 feet. Open: Year-round.

**STATE MAP:** See pages 103-105.



## Glen Rose

### Oakdale Park

1019 Northeast Barnard Street  
Glen Rose, Texas 76043  
254-897-2321  
oakdaleparkinfo@glenrosetexas.org  
oakdalepark.com

**RESORT NUMBER:** 2399

**GOOD SAM RATING:** 10/10\*/9

**DIRECTIONS:** From Jct TX 144 & US 67: Go 1 mi SW on US 67, then 0.5 mi S on NE Barnard St. Park is on R.

**GPS COORDINATES:**

32.23958°N/-97.74521°W

**NOTATIONS:** Check-in: 1:00 p.m. Check-out: 11:00 a.m. Special discount rate for Coast members. Rate includes 2 adults, 1 vehicle per site, full hook-ups, free Wi-Fi. Additional charges: Extra vehicle \$5/night. Quiet time from 10 p.m. to 7 a.m. Credit card charged 1st night site charge prior to arrival. \$20 cancellation fee if within 48 hrs. Max. RV length: 45 feet. Open: October 8-March 7.

**STATE MAP:** See pages 103-105.



## Gordonville

### Gone Fishing RV Resort

730 Oxford Drive  
Gordonville, Texas 76245  
903-523-3474  
info@gonefishingrvresort.com  
gonefishingrvresort.com

**RESORT NUMBER:** 2836

**GOOD SAM RATING:** 8.5/9.5\*/10

**DIRECTIONS:** From Jct TX-32 & US-377: Go 10.5 mi S on US-377, then 443 feet E on Oxford Dr, then 436 feet S on Mohawk Dr. Park on R.

**GPS COORDINATES:**

33.85484°N/-96.83123°W

**NOTATIONS:** Check-in: 2:00 p.m. Check-out: 11:00 a.m. 2025 Coast discount 10%. Rate includes 4 people per site, full hook-ups. Additional charges: Add'l adult \$10, add'l child \$10, tax 8.25%. Max. RV length: 70 feet. Open: Year-round.

**STATE MAP:** See pages 103-105.



## Grand Prairie

### Traders Village RV Park—Grand Prairie

2602 Mayfield Road  
Grand Prairie, Texas 75052  
972-647-8205  
dfwrvv@tradersvillage.com  
tradersvillagervpark.com/grand-prairie

**RESORT NUMBER:** 2649

**GOOD SAM RATING:** 10/10\*/9

**DIRECTIONS:** From Jct of I-20 & Great Southwest Parkway (Ex 454), N 1 mi on Great Southwest Parkway to Mayfield Rd, W 0.2 mi. Park on R.

**GPS COORDINATES:**

32.69158°N/-97.04872°W

**NOTATIONS:** Check-in: Noon. Check-out: 11:00 a.m. Coast discount 10%. Rate includes 2 adults and full hook-ups. Additional charges: Tax 8.25%. Max. RV length: 45 feet. Open: Year-round.

**STATE MAP:** See pages 103-105.







## Grapevine

### The Vineyards Campground & Cabins

1501 North Dooley  
Grapevine, Texas 76051  
817-329-8993  
thevineyards@grapevinetexas.gov  
vineyardscampground.com

**RESORT NUMBER:** 2697

**GOOD SAM RATING:** 9.5/9.5\*/10

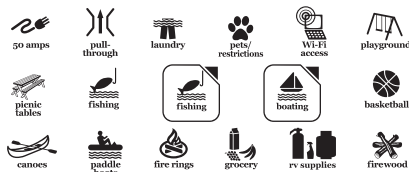
**DIRECTIONS:** From E Jct Hwy 121 & Hwy 26 (Northwest Hwy): Go 2.5 mi SW on Hwy 26, then 1 mi N on Dooley Rd. Park on L.

**GPS COORDINATES:**

32.95549°N/-97.07394°W

**NOTATIONS:** Check-in: 2:00 p.m. Check-out: Noon. Coast discount 10%. Rate includes 2 adults and full hook-ups. Additional charges: Tax 8.25%. Max. RV length: 65 feet. Open: Year-round.

**STATE MAP:** See pages 103-105.



## Hallsville

### Bobcat Crossing RV Community

1674 FM 450 South  
Hallsville, Texas 75650  
903-668-3572  
hallsvillehitchinpost808@gmail.com  
bobcatcrossing.square.site

**RESORT NUMBER:** 2878

**GOOD SAM RATING:** 7.5/8.5\*/6.5

**DIRECTIONS:** From Jct of I-20 (Ex 604) & FM-450: Go 500 feet N on FM-450. Park on L.

**GPS COORDINATES:**

32.47662°N/-94.58001°W

**NOTATIONS:** Check-in: 1:00 p.m. Check-out: Noon. 2025 Coast discount 10%. Rate includes 4 people per site, full hook-ups. Additional charges: Tax 8.25%. Max. RV length: 45 feet. Open: Year-round.

**STATE MAP:** See pages 103-105.



## Harlingen

### Fig Tree RV Resort

15257 North Expressway 83  
Harlingen, Texas 78552  
956-423-6699; fax: 956-622-3580  
info@figtreervresort.com  
figtreervresort.com

**RESORT NUMBER:** 2462

**GOOD SAM RATING:** 9/9\*/8.5

**DIRECTIONS:** From Jct of W US-83 Expy & Altas Palmas Ex, W 0.3 mi on N Frntg Rd to resort on R. GPS: Plug in Fig Tree Blvd (no street number needed).

**GPS COORDINATES:**

26.18678°N/-97.77838°W

**NOTATIONS:** Check-in: 10:00 a.m. Check-out: 1:00 p.m. Special Coast member discount

rate includes 2 adults per site, water, electric, Wi-Fi. Age restrictions lifted during off season May-Sep. Max. RV length: 42 feet. Open: Year-round.

**STATE MAP:** See pages 103-105.



## Hearne

### Brazos Trail RV Park—Hearne

901 North Market Street  
Hearne, Texas 77859  
979-977-7275  
info@brazostrailrvpark.com  
brazostrailrvpark.com

**RESORT NUMBER:** 2510

**GOOD SAM RATING:** No ratings available

**DIRECTIONS:** From Jct Franklin St & North Market St: Go 0.5 mi N on North Market St, park on L.

**GPS COORDINATES:**

30.89008°N/-96.59994°W

**NOTATIONS:** Check-in: Noon. Check-out: 10:00 a.m. Coast member rate \$28/night includes 2 adults per site, electric, water, sewer, free Wi-Fi. Additional charges: Add'l person \$5/night, tax 8.25%. Credit cards accepted. Anyone in the office under 21 yrs old must be accompanied by a parent or guardian. Max. RV length: 50 feet. Open: Year-round.

**STATE MAP:** See pages 103-105.



## Highlands

### San Jacinto Riverfront RV Park

540 South Main  
Highlands, Texas 77562  
281-426-6919  
reservations@sjriverfrontrvresort.com  
www.sjriverfrontrvresort.com

**RESORT NUMBER:** 2962

**GOOD SAM RATING:** 10/10\*/10

**DIRECTIONS:** From jct I-10 & Highlands/Crosby-Lynchburg Rd/S Main (exit 787): Go 1 mi N on Crosby-Lynchburg/S Main. Park on L.

**GPS COORDINATES:**

29.80906°N/-95.06108°W

**NOTATIONS:** Check-in: Noon. Check-out: Noon. 2025 Coast discount 10%. Rate includes 2 adults per site, full hook-ups. Additional charges: Tax 8.25%. Max. RV length: 45 feet. Open: Year-round.

**STATE MAP:** See pages 103-105.



## Honey Grove

### Hidden Grove RV Resort

19300 East U.S. Highway 82  
Honey Grove, Texas 75446  
855-723-4140  
hiddengrove3@gmail.com  
hiddengroveresort.com

**RESORT NUMBER:** 2641

**GOOD SAM RATING:** 8/9.5\*/10

**DIRECTIONS:** From Jct 5th Street & Hwy 82: Go 2.75 mi E on Hwy 82. Park on R.

**GPS COORDINATES:**

33.59356°N/-95.86306°W

**NOTATIONS:** Check-in: 1:00 p.m. Check-out: Noon. 2025 Coast 15% discount.

Rate includes 2 adults and full hook-ups. Additional charges: Tax 8.3%. Max. RV length: 65 feet. Open: Year-round.

**STATE MAP:** See pages 103-105.



## Houston

### AllStar RV Resort

10650 Southwest Plaza Court  
Houston, Texas 77074  
713-981-6814  
allstar@qualityrvresorts.com  
qualityrvresorts.com

**RESORT NUMBER:** 2800

**GOOD SAM RATING:** 10/10\*/9

**DIRECTIONS:** S-bnd: From Jct of US-59 (southside of Houston) & Beltway 8 Frontage Rd Ex, stay on Frntg Rd S to U-turn under Fwy, N 0.4 mi on Frontage Rd to SW Plaza Dr, E 0.1 mi; or N-bnd: From Jct of US-59 & Murphy Rd/Wilcrest Dr Ex stay on Frontage Rd N 1.6 mi to SW Plaza Dr. Park on R.

**GPS COORDINATES:**

29.66353°N/-95.55029°W

**NOTATIONS:** Check-in: 2:00 p.m. Check-out: 11:00 a.m. 2025 Coast discount 20%. Rate includes 2 adults per site, full hook-ups. Additional charges: Sales tax 8.25%. Max. RV length: 66 feet. Open: Year-round.

**STATE MAP:** See pages 103-105.



## Houston

### Eastlake RV Resort

11802 Lockwood Road  
Houston, Texas 77044  
832-243-6919  
eastlake@qualityrvresorts.com  
qualityrvresorts.com

**RESORT NUMBER:** 2804

**GOOD SAM RATING:** 10/10\*/10

**DIRECTIONS:** From Jct N Lake Houston Parkway & Lockwood Rd: Go N 2.1 mi. Park on R.

**GPS COORDINATES:** 29.8927°N/-95.2107°W

**NOTATIONS:** Check-in: 2:00 p.m. Check-out: 11:00 a.m. 2025 Coast discount 20%. Rate includes 2 adults per site, full hook-ups. Additional charges: Sales tax 8.25%. Max. RV length: 75 feet. Open: Year-round.

**STATE MAP:** See pages 103-105.



## Houston

## Fallbrook RV Resort

3102 Fallbrook Drive  
Houston, Texas 77038  
832-598-2752  
fallbrook@qualityrvresorts.com  
qualityrvresorts.com

**RESORT NUMBER:** 2805

**GOOD SAM RATING:** 10/10\*/10

**DIRECTIONS:** From Jct I-45 S & West Rd (Ex 59): Go 2 mi S on West Rd (to end), then go 0.5 mi W on Veterans Memorial Dr, then 0.5 mi S on Fallbrook D. Park on R.

**GPS COORDINATES:**  
29.91985°N/-95.46612°W

**NOTATIONS:** Check-in: 2:00 p.m. Check-out: 11:00 a.m. 2025 Coast discount 20%. Rate includes 2 adults per site, full hook-ups. Additional charges: Sales tax 8.25%. Max. RV length: 66 feet. Open: Year-round.

**STATE MAP:** See pages 103-105.



## Houston

## Highway 6 RV Resort

14350 Schiller Road  
Houston, Texas 77082  
832-230-1531  
highway6@qualityrvresorts.com  
qualityrvresorts.com

**RESORT NUMBER:** 2807

**GOOD SAM RATING:** 10/9.5\*/9.5

**DIRECTIONS:** From TX-8 and Westpark Tollway W, then go W 5.25 mi on Westpark Tollway W to TX-6N, then go N 0.75 mi on TX-6N to Schiller Rd, then go E 0.25 mi on Schiller Rd. Park on L.

**GPS COORDINATES:**  
29.71852°N/-95.6405°W

**NOTATIONS:** Check-in: 2:00 p.m. Check-out: 11:00 a.m. 2025 Coast discount 20%. Rate includes 2 adults per site, full hook-ups. Additional charges: Sales tax 8.25%. Max. RV length: 66 feet. Open: Year-round.

**STATE MAP:** See pages 103-105.



## Houston

## Jetstream RV Resort Pearland

2850 South Sam Houston Parkway East  
Houston, Texas 77047  
713-433-6950

jetspearland.info@jscr.com  
jetstreamrvresortpearland.com

**RESORT NUMBER:** 2469

**GOOD SAM RATING:** 10/10\*/10

**DIRECTIONS:** From Jct I-610 & Hwy 288: Go 5.5 mi S on US 288, then 0.5 mi SE on Beltway 8 Frontage Rd. Park on R.

**GPS COORDINATES:**  
29.5937°N/-95.38083°W

**NOTATIONS:** Check-in: 1:30 p.m. Check-out: Noon. Special discount rate for Coast members. Additional charges: Extra person \$2/night, tax 8.25%. Max. RV length: Unlimited. Open: Year-round.

**STATE MAP:** See pages 103-105.



## Houston

## Lakeview RV Resort

11991 South Main Street  
Houston, Texas 77035  
713-723-0973  
lakeview@qualityrvresorts.com  
qualityrvresorts.com

**RESORT NUMBER:** 2808

**GOOD SAM RATING:** 10/10\*/10

**DIRECTIONS:** From Jct I-610 & US-90A (South Main St): Go 2 mi SW on S Main St, then U-turn at Holmes Rd/Hiram Clark Ex (under bridge), then 0.25 mi E on frontage Rd NE. Park on R.

**GPS COORDINATES:**  
29.6526°N/-95.44563°W

**NOTATIONS:** Check-in: 2:00 p.m. Check-out: 11:00 a.m. 2025 Coast discount 20%. Rate includes 2 adults per site, full hook-ups. Additional charges: Sales tax 8.25%. Max. RV length: 66 feet. Open: Year-round.

**STATE MAP:** See pages 103-105.



## Houston

## Northlake RV Resort

1919 Humble-Westfield Road  
Houston, Texas 77073  
281-209-1770  
northlake@qualityrvresorts.com  
qualityrvresorts.com

**RESORT NUMBER:** 2810

**GOOD SAM RATING:** 10/10\*/10

**DIRECTIONS:** From Jct I-45 & FM 1960: Go 2 mi E on FM 1960, then 264 ft S on Humble Westfield Rd. Park on R.

**GPS COORDINATES:**  
30.02251°N/-95.39792°W

**NOTATIONS:** Check-in: 2:00 p.m. Check-out: 11:00 a.m. 2025 Coast discount 20%. Rate includes 2 adults per site, full hook-ups. Additional charges: Sales tax 8.25%. Max. RV length: 66 feet. Open: Year-round.

**STATE MAP:** See pages 103-105.



## Houston

## Southlake RV Resort

13701 Hycohen Road  
Houston, Texas 77047  
832-804-8088  
southlake@qualityrvresorts.com  
qualityrvresorts.com

**RESORT NUMBER:** 2812

**GOOD SAM RATING:** 9/10\*/10

**DIRECTIONS:** From Jct Beltway 8 & SR 288: Go 1 mi N to Alameda Genoa, then 0.25 mi E on Alameda Genoa, then 1.25 mi S on Hycohen. Park on L.

## GPS COORDINATES:

29.60817°N/-95.38416°W

**NOTATIONS:** Check-in: 2:00 p.m. Check-out: 11:00 a.m. 2025 Coast discount 20%. Rate includes 2 adults per site, full hook-ups. Additional charges: Sales tax 8.25%. Max. RV length: 66 feet. Open: Year-round.

**STATE MAP:** See pages 103-105.



## Houston

## Traders Village RV Park—Houston

7979 North Eldridge  
Houston, Texas 77041  
281-890-5500

houstonrv@tradersvillage.com  
tradersvillagervpark.com/houston/

**RESORT NUMBER:** 2650

**GOOD SAM RATING:** 10/10\*/9.5

**DIRECTIONS:** From Jct of I-10 & Eldridge Rd (Ex 753A), N 7.8 mi on Eldridge Rd. Park on L. From N Jct of I-45 & Beltway 8/Sam Houston Tollway (Ex 60), W 12.6 mi on Beltway 8/Sam Houston Tollway to US-290, NW 2.2 mi to Eldridge Rd, S 0.6 mi. Park on R.

**GPS COORDINATES:**  
29.89511°N/-95.60785°W

**NOTATIONS:** Check-in: Noon. Check-out: 11:00 a.m. Coast discount 10%. Rate includes 2 adults and full hook-ups. Additional charges: Tax 8.25%. Max. RV length: 45 feet. Open: Year-round.

**STATE MAP:** See pages 103-105.



## Houston

## Westlake RV Resort

18602 Clay Road  
Houston, Texas 77084  
281-463-8566  
westlake@qualityrvresorts.com  
qualityrvresorts.com

**RESORT NUMBER:** 2813

**GOOD SAM RATING:** 10/10\*/10

**DIRECTIONS:** From Jct I-10 & Barker Cypress Rd Ex: Go 3 mi N on Barker Cypress Rd, then 0.25 mi W on Clay Rd. Park on R.

**GPS COORDINATES:** 29.8312°N/-95.6899°W

**NOTATIONS:** Check-in: 2:00 p.m. Check-out: 11:00 a.m. 2025 Coast discount 20%. Rate includes 2 adults per site, full hook-ups. Additional charges: Sales tax 8.25%. Max. RV length: 66 feet. Open: Year-round.

**STATE MAP:** See pages 103-105.



## Jacksboro

## Hidden Lake RV Ranch &amp; Safari

3100 Lowrance Road  
Jacksboro, Texas 76458  
940-567-6900  
info@hiddenlakervranch.com  
hiddenlakervranch.com



**RESORT NUMBER:** 2533

**GOOD SAM RATING:** 7.5/9\*/8.5

**DIRECTIONS:** From Jct Hwy 148 & US 281: Go 5.25 mi NW on US 281, then 0.5 mi E on Lowrance Rd. Park on L.

**GPS COORDINATES:**

33.25252°N/-98.23735°W

**NOTATIONS:** Check-in: Noon. Check-out:

Noon. Special Coast member discount rate includes 2 adults per site, full hook-ups. Additional charges: Tax. Max. RV length: 45 feet. Open: Year-round.

**STATE MAP:** See pages 103-105.



## Kerrville

### Triple T RV Resort

3900 Bandera Highway

Kerrville, Texas 78028

830-634-3000

info@tripletrvresort.com

tripletrvresort.com

**RESORT NUMBER:** 2167

**GOOD SAM RATING:** 9/10\*/9

**DIRECTIONS:** From I-10: Ex 508. S on Hwy 16 for 0.4 mi. L on Veterans Hwy (Loop 534) for 4.2 mi. L (S) on Hwy 173 (Bandera Hwy) 5.1 mi. Resort on R. If using GPS, enter 5000 Bandera Hwy instead of 3900.

**GPS COORDINATES:** 29.9536°N/-99.1039°W

**ELEVATION:** 1,700 feet

**NOTATIONS:** Check-in: 2:00 p.m. Check-out: 11:00 a.m. Discount rate for Coast members avail during the week. Rate includes 2 adults, 2 children under age 12. Additional charges: Extra adult \$5/night, extra child \$5/night. Wi-Fi access in campground. Max. RV length: 75 feet. Open: Year-round.

**STATE MAP:** See pages 103-105.



## Kingwood

### Laurel Springs RV Resort

1355 Laurel Springs Lane

Kingwood, Texas 77339

281-519-5151

laurelsprings.mgr@jscr.com

laurelspringsrvresort.com

**RESORT NUMBER:** 2683

**GOOD SAM RATING:** 10/10\*/9.5

**DIRECTIONS:** From Jct Sam Houston Tollway & I-69: Go 6 mi N on I-69, then 0.5 mi E on Hamblen Rd, then 0.5 mi N on Laurel Springs Ln. Park on L.

**GPS COORDINATES:**

30.03572°N/-95.24931°W

**NOTATIONS:** Check-in: 1:00 p.m. Check-out: 11:00 a.m. Coast discount 10%. Rate includes 2 adults and full hook-ups. Additional charges: Tax 8.25% Max. RV length: 45 feet. Open: Year-round.

**STATE MAP:** See pages 103-105.



## La Grange

### Colorado Landing RV Park

64 East Bluffview

La Grange, Texas 78945

979-968-9465

coloradolanding@yahoo.com

coloradolanding.com

**RESORT NUMBER:** 2609

**GOOD SAM RATING:** 9.5/9.5\*/10

**DIRECTIONS:** From Jct of US-77 & Bus SR-71 (downtown La Grange), S 0.4 mi on US-77 to Cedar St, W 0.1 mi. Park on E.

**GPS COORDINATES:**

29.89613°N/-96.87387°W

**NOTATIONS:** Check-in: 1:00 p.m. Check-out:

Noon. 2025 Coast rate \$46.75. Rate includes 2 adults per site, full hook-ups. Additional charges: Add'l adult \$2. Max. RV length: 80 feet. Open: Year-round.

**STATE MAP:** See pages 103-105.



## Longview

### North Point RV Park

7552 U.S. Highway 259

Longview, Texas 75605

903-665-6400

northpointrvpark@gmail.com

northpointrvpark.net

**RESORT NUMBER:** 2707

**GOOD SAM RATING:** 8.5/9\*/7.5

**DIRECTIONS:** From Jct Loop 281 & US 259:

Go 5 mi N on US 259. Park on R.

**GPS COORDINATES:**

32.61302°N/-94.75449°W

**NOTATIONS:** Check-in: 11:00 a.m. Check-out:

11:00 a.m. Coast discount 10%. Rate includes 2 adults and full hook-ups. Additional charges: Add'l person \$2/night, tax 8.25%. Max. RV length: 45 feet. Open: Year-round.

**STATE MAP:** See pages 103-105.



## Los Fresnos

### Palmdale RV Resort

30910 State Highway 100

Los Fresnos, Texas 78566

956-399-8694

customerservice@palmdalervresort.com

palmdalervresort.com

**RESORT NUMBER:** 2866

**GOOD SAM RATING:** 9.5/10\*/8.5

**DIRECTIONS:** From Jct of US 77/83 & Hwy 100 (South Padre Island Ex): Go 3.75 mi E on Hwy 100. Park on R.

**GPS COORDINATES:**

26.07521°N/-97.52687°W

**NOTATIONS:** Check-in: Noon. Check-out:

Noon. 2025 Coast discount \$44.10/night. Rate includes 4 people per site, full hook-ups. Additional charges: Add'l adult \$2, tax 8.25%. Max. RV length: 48 feet. Open: Year-round.

**STATE MAP:** See pages 103-105.



## Lubbock

### Camelot Village RV Park

6001 34th Street

Lubbock, Texas 79407

806-792-6477

camelot@evergreenmh.com

camelotvillagelubbock.com

**RESORT NUMBER:** 2517

**GOOD SAM RATING:** 8.5/9\*/10

**DIRECTIONS:** From Jct Loop 289W & 34th St Ex: Go 500 ft W on 34th St, park on L.

**GPS COORDINATES:**

33.56308°N/-101.94703°W

**NOTATIONS:** Check-in: Noon. Check-out:

1:00 p.m. Special Coast discount rate includes 2 adults per site, electric, water, sewer. Additional charges: Tax 8.25%. Max. RV length: 45 feet. Open: Year-round.

**STATE MAP:** See pages 103-105.



## Lubbock

### Lubbock RV Park

4811 North Interstate 27

Lubbock, Texas 79403

806-747-2366

info@lubbockrv.com

lubbockrvpark.com

**RESORT NUMBER:** 2648

**GOOD SAM RATING:** 9/10\*/9

**DIRECTIONS:** From Jct I-27 & Ex 9: Go 0.5 mi S on W Service Rd. Park on R.

**GPS COORDINATES:**

33.6489°N/-101.83646°W

**NOTATIONS:** Check-in: Noon. Check-out: 11:00 a.m. Coast discount 10%. Rate includes 2 adults and full hook-ups. Additional charges: Add'l adult \$5, add'l child \$5, tax 8.25%. Max. RV length: 45 feet. Open: Year-round.

**STATE MAP:** See pages 103-105.



## Marble Falls

### Sunset Point on Lake LBJ

2322 North Wirtz Dam Road

Marble Falls, Texas 78654

830-798-8199

info@sunsetpointlbj.com

sunsetpointlbj.com

**RESORT NUMBER:** 2682

**GOOD SAM RATING:** 9.5/10\*/10

**DIRECTIONS:** From Jct of US 281 & FM 1431 (in Marble Falls): Go 3.25 mi W on FM 1431, then 2.25 mi S on Wirtz Dam Rd. Park on R.

**GPS COORDINATES:**

30.56545°N/-98.34361°W

**NOTATIONS:** Check-in: 1:00 p.m. Check-out: Noon. Coast discount 10%. Rate includes 2 adults and full hook-ups. Additional charges: Extra person \$7/night, tax 8.25%. Max. RV length: 45 feet. Open: Year-round.

**STATE MAP:** See pages 103-105.



# GOOD NEIGHBOR PARKS

TEXAS

## Medina

### Medina Highpoint Resort

23195 Highway 16 North  
Medina, Texas 78055  
830-201-1895  
medinahighpoint@rvcountdoors.com  
txhillcountryresort.com/

**RESORT NUMBER:** 2851

**GOOD SAM RATING:** 9.5/9.5\*/9.5

**DIRECTIONS:** From Kerrville, S 16 mi on Hwy 173 to Hwy 2828, W 7 mi to Hwy 16, NW 11.3 mi. Park on L.

**GPS COORDINATES:**

29.90092°N/-99.25939°W

**NOTATIONS:** Check-in: 1:00 p.m. Check-out: 11:00 a.m. 2025 Coast discount 10%. Rate includes 4 people per site, full hook-ups. Additional charges: Add'l adult \$5, add'l child \$3, pets \$35. Max. RV length: 80 feet. Open: Year-round.

**STATE MAP:** See pages 103-105.



## Mission

### Bentsen Palm Village RV Resort

2500 South Bentsen Palm Drive  
Mission, Texas 78572  
956-585-5568  
kwillicquetel@rhodesenterprises.com  
bentsenpalm.com

**RESORT NUMBER:** 2461

**GOOD SAM RATING:** 10/10\*/10

**DIRECTIONS:** From Jct of US-83 Expy & Conway, go S 4 mi on Conway to Military, go W 3 mi on Military to Bentsen Palm Dr, go S 0.25 mi on Bentsen Palm Dr to resort on L.

**GPS COORDINATES:**

26.18841°N/-98.37857°W

**NOTATIONS:** Check-in: 3:00 p.m. Check-out: 10:00 a.m. Special Coast member discount 15% avail Apr 1-Oct 1. Rate includes 2 adults per site, electric, water, sewer and free cable TV. Additional charges: Tax 8.25%. Max 2 pets of any kind. Max. RV length: 50 feet. Open: April 1-October 1.

**STATE MAP:** See pages 103-105.



## Mission

### Chimney Park Resort

4224 South Conway  
Mission, Texas 78572  
956-585-5061  
stay@chimneyparkresort.com  
chimneyparkrvresort.com

**RESORT NUMBER:** 2794

**GOOD SAM RATING:** 8.5/9\*/8

**DIRECTIONS:** From Jct of US-83 Expy & Conway Ex, S 2.5 mi on Conway. Park on R.

**GPS COORDINATES:**

26.16543°N/-98.33385°W

**NOTATIONS:** Check-in: 2:00 p.m. Check-out: 11:00 a.m. 2025 Coast discount 10%. Rate includes 2 people per site, full hook-ups. Additional charges: Tax 6.5%. Max. RV length: 45 feet. Open: Year-round.

**STATE MAP:** See pages 103-105.



## Mission

### McAllen Mission RV Resort

3366 North Bentsen Palm Drive  
Mission, Texas 78574  
956-585-7630  
info@investorade.com  
missionrvresort.com

**RESORT NUMBER:** 2460

**GOOD SAM RATING:** 9.5/9\*/8

**DIRECTIONS:** From Ebnd: Jct of US 83 Expy/I-2 & Bentsen Palm Dr, go 1.2 mi N to resort on R. From Wbnd: Jct of US 83 Expy & Lahoma Ex, Go 1 block W on N Frontage Rd, then 1.2 mi N on Bentsen Palm Dr to resort on R.

**GPS COORDINATES:**

26.25057°N/-98.36747°W

**NOTATIONS:** Check-in: 3:00 p.m. Check-out: 11:00 a.m. Special Coast member 10% discount for first 3 nights. Rate includes 2 adults per site, 1 RV, 1 vehicle, electric, water, and sewer. Additional charges: Add'l person \$3, electric at \$0.13/kw. Max. RV length: 50 feet. Open: Year-round.

**STATE MAP:** See pages 103-105.



## Mission

### Seven Oaks Resort

801 South Inspiration Road #222  
Mission, Texas 78572  
956-581-0068  
manager@sevenoaksresort.com  
sevenoaksresort.com

**RESORT NUMBER:** 2798

**GOOD SAM RATING:** 9.5/9.5\*/9

**DIRECTIONS:** From Jct of US-83 Expy & Los Ebanos Rd Ex, S 0.5 mi on Los Ebanos Rd to One Mile South Rd, W 0.5 mi to Inspiration Rd, S 0.5 mi to entrance. Park on L.

**GPS COORDINATES:**

26.19976°N/-98.35258°W

**NOTATIONS:** Check-in: 2:00 p.m. Check-out: 11:00 a.m. 2025 Coast discount 10%. Rate includes 4 people per site, full hook-ups. Additional charges: Tax 6.5%. Max. RV length: 45 feet. Open: Year-round.

**STATE MAP:** See pages 103-105.



## New Braunfels

### Camp Landa RV Resort

723 North Walnut Avenue  
New Braunfels, Texas 78130  
830-312-7195  
info@camplanda.com  
camplanda.com

**RESORT NUMBER:** 2814

**GOOD SAM RATING:** 10/10\*/10

**DIRECTIONS:** From Jct I-35 S & I-35 BL S/N I-35 Business: Go 0.5 mi W on N I-35 Business, then 2 mi NW on Hwy 46/S Seguin Ave, then 0.25 mi S on Walnut Ave. Park on R.

**GPS COORDINATES:**

29.70063°N/-98.13924°W

**NOTATIONS:** Check-in: 1:00 p.m. Check-out: Noon. 2025 Coast discount 10%. Rate includes 2 adults per site, full hook-ups. Additional charges: Tax 8.25%. Max. RV length: 85 feet. Open: Year-round.

**STATE MAP:** See pages 103-105.



## New Braunfels

### Canopy RV Resort

1160 Lakeside Pass  
New Braunfels, Texas 78130  
830-310-8511  
email@canopyrvresort.com  
www.canopyrvresort.com

**RESORT NUMBER:** 3038

**GOOD SAM RATING:** 10/10\*/10

**DIRECTIONS:** From Jct I-10 & I-10 Frontage Rd Exit 607: Go 1 mi W on Frontage Rd, then 1 blk NW on Huber Rd, then 3 mi SW on W New Braunfels St/Seguin Rd, then 4.5 mi S on FM 725, then 0.5 mi E on Lakeside Pass Rd. Park on L.

**GPS COORDINATES:**

29.64716°N/-98.06931°W

**NOTATIONS:** Check-in: 1:00 p.m. Check-out: 11:00 a.m. 2026 Coast discount 10%. Rate includes 2 adults per site, full hook-ups. Additional charges: Tax 8.25%. Max. RV length: 55 feet. Open: Year-round.

**STATE MAP:** See pages 103-105.



## New Braunfels

### Rio Guadalupe Resort

14130 River Road  
New Braunfels, Texas 78132  
830-964-3613  
rioraft@gvctc.com  
rioguadalupe resort.com

**RESORT NUMBER:** 2817

**GOOD SAM RATING:** 8/9\*/8.5

**DIRECTIONS:** From Jct FM 306 & FM 2673: Go 1.5 mi S on FM 2673, then 0.5 mi E on River Road. Park on L.

**GPS COORDINATES:**

29.84379°N/-98.16928°W

**NOTATIONS:** Check-in: 1:00 p.m. Check-out: Noon. 2025 Coast discount 10%. Rate includes 2 adults per site, full hook-ups. Additional charges: Tax 8.25%. Max. RV length: 70 feet. Open: January 1-June 14.

**STATE MAP:** See pages 103-105.







## New Braunfels

### Summit Vacation & RV Resort

13105 River Road  
New Braunfels, Texas 78132  
830-964-2531  
reservations@summitresorttexas.com  
summitresorttexas.com  
**RESORT NUMBER:** 2819

**GOOD SAM RATING:** 9.5/9\*/9.5

**DIRECTIONS:** From Jct FM-306 & FM-2673:  
Go 1.5 mi S on FM-2673, then 1.5 mi E on River Rd. Park on R.

**GPS COORDINATES:**

29.83273°N/-98.16363°W

**NOTATIONS:** Check-in: Noon. Check-out: 11:00 a.m. 2025 Coast discount 10%. Rate includes 2 adults per site, full hook-ups. Additional charges: Pets \$25, tax 8.25%. Max. RV length: 75 feet. Open: Year-round.

**STATE MAP:** See pages 103-105.



## New Waverly

### Sam Houston RV Park

5260 Highway 150 West  
New Waverly, Texas 77358  
936-767-5108  
samhoustonrvpark@gmail.com  
samhoustonrvpark.com  
**RESORT NUMBER:** 2600

**GOOD SAM RATING:** No ratings available

**DIRECTIONS:** From Jct FM 1097 & Hwy 150:  
Go 6.25 mi E on Hwy 150.

**GPS COORDINATES:**

30.54849°N/-95.28028°W

**NOTATIONS:** Check-in: 3:00 p.m. Check-out: Noon. 2025 Coast rate \$38.25. Rate includes 2 adults per site, full hook-ups. Additional charges: Tax 8.25%. Max. RV length: 50 feet. Open: Year-round.

**STATE MAP:** See pages 103-105.



## Odessa

### Midland/Odessa RV Park

4220 South County Road 1290  
Odessa, Texas 79765  
432-563-2368  
midlandodessarvpark@outlook.com  
midlandodessarvpark.org  
**RESORT NUMBER:** 2797

**GOOD SAM RATING:** 9.5/9.5\*/8

**DIRECTIONS:** From Jct FM 1788 & I-20 (Ex 128 going W & 126 going E): Go 1 mi W on N Frontage Rd, then 0.25 mi N on CR-1290. Park on L.

**GPS COORDINATES:**

31.9073°N/-102.23057°W

**ELEVATION:** 2,890 feet

**NOTATIONS:** Check-in: 1:00 p.m. Check-out: 11:00 a.m. 2025 Coast discount 10%. Rate includes 4 people per site, full hook-ups. Max. RV length: 45 feet. Open: Year-round.

**STATE MAP:** See pages 103-105.



## Odessa

### Park Place RV Resort

9249 West Murphy Street  
Odessa, Texas 79763  
432-582-1962  
info@parkplacerv.com  
parkplacerv.com  
**RESORT NUMBER:** 2645

**GOOD SAM RATING:** 9.5/10\*/9.5

**DIRECTIONS:** From Jct I-20 & Murphy St: Go 7.5 mi W on Murphy St. Park on L.

**GPS COORDINATES:**

31.78838°N/-102.47066°W

**NOTATIONS:** Check-in: 1:00 p.m. Check-out: Noon. Coast discount 10%. Rate includes 2 adults, full hook-ups. Additional charges: Tax 8.25%. Max. RV length: 75 feet. Open: Year-round.

**STATE MAP:** See pages 103-105.



## Poolville

### West Gate RV Park

10850 TX Route 199  
Poolville, Texas 76487  
817-523-2240  
info@westgatervparktexas.com  
westgatervparktexas.com  
**RESORT NUMBER:** 2969

**GOOD SAM RATING:** 8/9.5\*/8

**DIRECTIONS:** From Jct E Lone Star Rd & Hwy 920: Go 3.5 mi N on Hwy 920, then 0.13 mi E on Hwy 199. Park on L.

**GPS COORDINATES:**

33.01663°N/-97.86113°W

**NOTATIONS:** Check-in: 1:00 p.m. Check-out: 11:00 a.m. 2026 Coast discount 10%. Rate includes 2 adults per site, full hook-ups. Additional charges: Tax 8.25%. Max. RV length: 45 feet. Open: Year-round.

**STATE MAP:** See pages 103-105.



## Port Aransas

### Pioneer Beach Resort

120 Gulfwind Drive  
Port Aransas, Texas 78373  
361-749-6248  
info@pioneerresorts.com  
www.pioneerresorts.com  
**RESORT NUMBER:** 2982

**GOOD SAM RATING:** 10/10\*/9

**DIRECTIONS:** From Jct of ferry landing & Hwy 361 (Cutoff Rd): SE 1 mi on Hwy 361 to first light, SW 3.4 mi on Hwy 361. Park on L; or From Jct of Park Rd 22 (Hwy 358) & Hwy 361: N 13.7 mi on Hwy 361. Park on R.

**GPS COORDINATES:**

27.87723°N/-97.09763°W

**NOTATIONS:** Check-in: 2:00 p.m. Check-out: Noon. 2026 Coast discount 10%. Rate includes 2 adults per site, full hook-ups. Additional charges: Add'l person \$5, add'l vehicle \$3, Tax 8.25%. Max. RV length: 60 feet. Open: Year-round.

**STATE MAP:** See pages 103-105.



## Port O'Connor

### Port O'Connor RV Park

110 Steve Street  
Port O'Connor, Texas 77982  
361-484-9737  
info@pocrvp.com  
pocrvp.com  
**RESORT NUMBER:** 2967

**GOOD SAM RATING:** 8.5/9.5\*/8.5

**DIRECTIONS:** From Jct FM 1289 & Hwy 185: Go 6.5 mi E on Hwy 185, then 500 feet N on Steve St. Park on R.

**GPS COORDINATES:**

28.44192°N/-96.42459°W

**NOTATIONS:** Check-in: 2:00 p.m. Check-out: Noon. 2026 Coast discount 10%. Rate includes 2 adults per site, full hook-ups. Additional charges: Tax 8.25%. Max. RV length: 75 feet. Open: Year-round.

**STATE MAP:** See pages 103-105.



## Portland

### Sea Breeze RV Community Resort

1026 Seabreeze Lane  
Portland, Texas 78374  
361-643-0744  
seabreezerv@aol.com  
seabreezerv.com

**RESORT NUMBER:** 2867

**GOOD SAM RATING:** 9/10\*/9

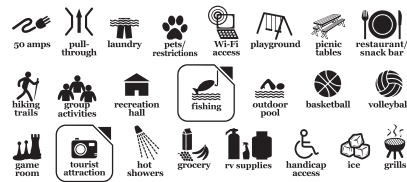
**DIRECTIONS:** From Jct I-35 S & I-35 BL S/N I-35 Business: Go 0.5 mi W on N I-35 Business, then 2 mi NW on Hwy 46/S Seguin Ave, then 0.25 mi S on Walnut Ave. Park on R.

**GPS COORDINATES:**

27.88515°N/-97.3442°W

**NOTATIONS:** Check-in: 3:00 p.m. Check-out: 11:00 a.m. 2025 Coast discount 10%. Rate includes 4 people per site, full hook-ups. Additional charges: Tax 8.25%. Max. RV length: 45 feet. Open: Year-round.

**STATE MAP:** See pages 103-105.



## Queen City

### RV Corral

21700 U.S. Highway 59 West  
Queen City, Texas 75572  
903-796-1266  
rvcorraltx@gmail.com  
rvcorral.net

**RESORT NUMBER:** 2709

**GOOD SAM RATING:** 7.5/9.5\*/8

**DIRECTIONS:** From Jct I-30 & I-369/US 59N:  
Go 10 mi N on US 59N. Park on L.

**GPS COORDINATES:**

33.25191°N/-94.15256°W

**NOTATIONS:** Check-in: Noon. Check-out:  
Noon. Coast discount 10%. Rate includes 2  
adults and full hook-ups. Additional charges:  
Add'l person, \$5/night, taxes 8.25%. Max. RV  
length: 45 feet. Open: Year-round.

**STATE MAP:** See pages 103-105.



## Rio Hondo

### Twin Palms RV Resort

107 East Colorado  
Rio Hondo, Texas 78583  
956-748-0800  
twinpalmsrv@twinpalmsrv.com  
twinpalmsrv.com

**RESORT NUMBER:** 2527

**GOOD SAM RATING:** 9/8.5\*/7.5

**DIRECTIONS:** From Jct of FM-508 & FM-106,  
E 1 mi on FM-106. Park on L.

**GPS COORDINATES:**

26.23506°N/-97.57737°W

**NOTATIONS:** Check-in: 11:00 a.m. Check-  
out: 11:00 a.m. Special Coast member dis-  
count rate includes 2 adults per site, full  
hook-ups, water, trash & sewer. Additional  
charges: Tax 8.25%. Max. RV length: 45 feet.  
Open: Year-round.

**STATE MAP:** See pages 103-105.



## Riviera

### NEW Seawind RV Resort On the Bay

1066 East FM 628  
Riviera, Texas 78379  
361-297-5738  
seawind-rv.com  
seawind-rv.com

**RESORT NUMBER:** 2989

**GOOD SAM RATING:** 9/8.5\*/9

**DIRECTIONS:** From jct I-35 S & I-35 BL  
S/N I-35 Business: Go 0.5 mi W on N I-35  
Business, then 2 mi NW on Hwy 46/S Seguin  
Ave, then 0.25 mi S on Walnut Ave. Park on  
right.

**GPS COORDINATES:**

27.31681°N/-97.67923°W

**NOTATIONS:** Check-in: 1:00 p.m. Check-  
out: 11:00 a.m. 2026 Coast discount 10%.  
Rate includes 2 adults per site, full hook-  
ups. Additional charges: Tax 8.25%. Max. RV  
length: 45 feet. Open: July 3–December 31.

**STATE MAP:** See pages 103-105.



## Roanoke

### Northlake Village RV Park

13001 Cleveland-Gibbs Road #79  
Roanoke, Texas 76262  
817-430-3303  
info@northlakevillager.com  
northlakevillager.com

**RESORT NUMBER:** 2693

**GOOD SAM RATING:** 10/10\*/10

**DIRECTIONS:** From Jct I-35W (Ex 70) & Hwy  
114: Go 1 mi E on Hwy 114, then 0.25 mi N on  
Cleveland-Gibbs Rd. Park on E.

**GPS COORDINATES:**

33.03099°N/-97.25084°W

**NOTATIONS:** Check-in: Noon. Check-out:  
11:00 a.m. Coast discount 10%. Rate includes  
2 adults and full hook-ups. Additional charges:  
Add'l person \$5/night, tax 8.25%. Max. RV  
length: 45 feet. Open: Year-round.

**STATE MAP:** See pages 103-105.



## Rockport

### Bay View

5451 Highway 35 North  
Rockport, Texas 78382  
361-400-6000; fax: 361-729-0576  
resort@bayviewrockport.com  
bayviewrockport.com

**RESORT NUMBER:** 466

**GOOD SAM RATING:** 7.5/8.5\*/7

**DIRECTIONS:** From Rockport/Fulton area: 1  
mi N of Aransas County Airport on Hwy 35 N.  
Resort is on L. GPS not recommended.

**GPS COORDINATES:** 28.1049°N/-97.0308°W

**NOTATIONS:** Check-in: 1:00 p.m.–4:00  
p.m. Check-out: Noon. Additional charges:  
Utility fee \$19/night, some sites have cable  
\$3/night. If arriving after 4 p.m. please call  
resort. Credit cards not accepted. \*\*\*NOTE  
Members MUST call resort to make a reser-  
vation to get a confirmation from the resort.  
Member may be turned away without this  
confirmation directly from the resort.\*\*\* Max.  
RV length: 45 feet. Open: Year-round.

**STATE MAP:** See pages 103-105.



## Rockport

### Quilly's Big Fish RV Park

450 South Highway 35 Bypass  
Rockport, Texas 78382  
361-230-0903  
management@quillysrvparks.com  
quillysrvparks.com

**RESORT NUMBER:** 2667

**GOOD SAM RATING:** 8.5/9.5\*/9

**DIRECTIONS:** From Jct Hwy 188 & Hwy 35  
Bypass: Go 0.75 mi N on Hwy 35 Bypass. Park  
on R.

**GPS COORDINATES:**

27.97737°N/-97.11673°W

**NOTATIONS:** Check-in: 1:00 p.m. Check-out:  
Noon. Coast discount 10%. Rate includes 2  
adults and full hook-ups. Additional charges:  
Add'l vehicle \$25. Max. RV length: 45 feet.  
Open: Year-round.

**STATE MAP:** See pages 103-105.



## Rockport

### NEW Reel Chill RV Resort

1368 State Highway 35 Bypass  
Rockport, Texas 78382  
361-345-1088  
staff@reelchillrvresort.com  
reelchillrvresort.com

**RESORT NUMBER:** 2988

**GOOD SAM RATING:** 10/9.5\*/9.5

**DIRECTIONS:** From jct FM 188 & Hwy 35  
Bypass: Go 3 mi E on Hwy 35 Bypass. Park  
on R.

**GPS COORDINATES:**

28.00173°N/-97.09811°W

**NOTATIONS:** Check-in: 3:00 p.m. Check-  
out: 11:00 a.m. 2026 Coast discount 10%.  
Rate includes 2 adults per site, full hook-ups.  
Additional charges: Add'l person \$5, add'l  
vehicle \$5, add'l pet \$5, Tax 8.25%. Max. RV  
length: 85 feet. Open: July 1–December 31.

**STATE MAP:** See pages 103-105.



## San Antonio

### Admiralty RV Resort

1485 North Ellison Drive  
San Antonio, Texas 78251  
210-647-7878  
admiralty@qualityrvresorts.com  
qualityrvresorts.com

**RESORT NUMBER:** 2799

**GOOD SAM RATING:** 10/10\*/9

**DIRECTIONS:** From Jct of Loop 410 & Hwy  
151, Sea World (Ex 9): Go 2.75 mi NW on Hwy  
151 to W. Military Dr, then 0.5 mi W to Ellison,  
then 0.125 mi S. Park on R.

**GPS COORDINATES:**

29.44707°N/-98.69045°W

**NOTATIONS:** Check-in: 2:00 p.m. Check-  
out: 11:00 a.m. 2025 Coast discount 20%.  
Rate includes 2 adults per site, full hook-ups.  
Additional charges: Sales tax 8.25%. Max. RV  
length: 45 feet. Open: Year-round.

**STATE MAP:** See pages 103-105.



## San Antonio

### Greenlake RV Resort

10842 Green Lake Street  
San Antonio, Texas 78223  
210-467-9178  
greenlake@qualityrvresorts.com  
qualityrvresorts.com

**RESORT NUMBER:** 2806

**GOOD SAM RATING:** 10/10\*/9.5





## Springtown

### Valley Rose RV Park

1515 Highway 199  
Springtown, Texas 76082  
817-583-5372  
valleyroserv@gmail.com  
www.valleyroservpark.com  
**RESORT NUMBER:** 2968  
**GOOD SAM RATING:** 8.5/8.5/7.5  
**DIRECTIONS:** From jct Hwy 51 & Hwy 199: Go 2.5 mi E on Hwy 199, then make a U turn and go 0.13 mi W. Park on R.  
**GPS COORDINATES:** 32.9469°N/-97.6489°W  
**NOTATIONS:** Check-in: Noon. Check-out: Noon. 2026 Coast discount 10%. Rate includes 2 adults per site, full hook-ups. Additional charges: Add'l adult \$3, add'l child \$3, Tax 8.25%. Max. RV length: 45 feet. Open: Year-round.  
**STATE MAP:** See pages 103-105.



## Stonewall

### Peach Country RV Park

14781 U.S. Highway 290  
Stonewall, Texas 78671  
830-644-2233  
peachcountryrvpark5@gmail.com  
peachcountryrv.com  
**RESORT NUMBER:** 2680  
**GOOD SAM RATING:** 8.5/9.5/9  
**DIRECTIONS:** From Jct Hwy 16 & US-290: Go 14.5 mi E on US-290. Park on R.  
**GPS COORDINATES:** 30.23481°N/-98.65973°W  
**NOTATIONS:** Check-in: 1:00 p.m. Check-out: Noon. Coast discount 10%. Rate includes 2 adults and full hook-ups. Additional charges: Add'l person \$5/night, tax 8.25%. Max. RV length: 45 feet. Open: Year-round.  
**STATE MAP:** See pages 103-105.



## Stratford

### Star of Texas RV Park and Horse Hotel


5680 TX Highway 15  
Stratford, Texas 79084  
806-366-7827  
staroftexasrvsandhorses@gmail.com  
staroftexasrv.com  
**RESORT NUMBER:** 2383  
**GOOD SAM RATING:** No ratings available  
**DIRECTIONS:** Park is 5.25 blocks south of US 287 and US 54 intersection.  
**GPS COORDINATES:** 36.32779°N/-102.06939°W  
**ELEVATION:** 3,800 feet  
**NOTATIONS:** Check-in: Noon. Check-out: Noon. Special discount rate for Coast members. No bathroom or laundry facilities. Max. RV length: Unlimited. Open: Year-round.  
**STATE MAP:** See pages 103-105.



## Schertz

### Stone Creek RV Park

18905 Interstate Highway 35 North  
Schertz, Texas 78154  
830-609-7759  
stonecreekrvpark@hotmail.com  
stonecreekrvpark.com  
**RESORT NUMBER:** 2818  
**GOOD SAM RATING:** 9.5/9\*/8.5  
**DIRECTIONS:** From Jct of I-35 & Ex 177, S 0.4 mi on W Frntg Rd. Park on R.  
**GPS COORDINATES:** 29.61815°N/-98.2648°W  
**NOTATIONS:** Check-in: 1:00 p.m. Check-out: Noon. 2025 Coast discount 10%. Rate includes 2 adults per site, full hook-ups. Additional charges: Tax 8.25%. Max. RV length: 65 feet. Open: Year-round.  
**STATE MAP:** See pages 103-105.



## Silsbee

### Thompson Lake RV Resort

1506 Thompson Lake Drive  
Silsbee, Texas 77656  
409-385-0231  
manager@thompsonlakervresort.com  
thompsonlakervresort.com  
**RESORT NUMBER:** 2990  
**GOOD SAM RATING:** 8.5/9.5\*/8.5  
**DIRECTIONS:** From jct Hwy 92 & Hwy 418: Go 1.75 mi SE on Hwy 418, then 0.5 mi E on E Ave G, then 1 Blk N on US Hwy 96 W Frontage Rd, then 1 Blk NW on Red Cloud Park Dr, then 1 Blk W on Thompson Lake Dr. Park on R.  
**GPS COORDINATES:** 30.35252°N/-94.14654°W  
**NOTATIONS:** Check-in: 1:00 p.m. Check-out: 11:00 a.m. 2026 Coast discount 10%. Rate includes 2 adults per site, full hook-ups. Additional charges: Tax 8.25%. Max. RV length: 45 feet. Open: July 3-July 3.  
**STATE MAP:** See pages 103-105.



## Somerville

### Rolling By The Dozen RV Park

40 County Road 267  
Somerville, Texas 77879  
979-393-4774  
info@rollingbythedozenrvpark.com  
rollingbythedozenrvpark.com  
**RESORT NUMBER:** 2672  
**GOOD SAM RATING:** 7/9.5\*/9.5  
**DIRECTIONS:** From Jct FM 60 & FM 2155: Go 1 block E on FM 2155, then 1 block N on access Rd. Park on R.  
**GPS COORDINATES:** 30.5028°N/-96.4713°W  
**NOTATIONS:** Check-in: 1:00 p.m. Check-out: Noon. Coast discount 10%. Rate includes 2 adults and full hook-ups. Additional charges: Add'l adult \$3/night, tax 8.25%. Max. RV length: 45 feet. Open: Year-round.  
**STATE MAP:** See pages 103-105.



**DIRECTIONS:** From I-410 S go 10.5 mi, then take I-37S Ex 41 (Corpus Christi), go S 1.7 mi on I-37 S, then take 181 (Ex 132), go 0.9 mi E on S Presa, then 350 ft & go right onto Green Lake Rd (follow the signs). Park on R.

### GPS COORDINATES:

29.30966°N/-98.38812°W

**NOTATIONS:** Check-in: 2:00 p.m. Check-out: 11:00 a.m. 2025 Coast discount 20%. Rate includes 2 adults per site, full hook-ups. Additional charges: Sales tax 8.25%. Max. RV length: 66 feet. Open: Year-round.

**STATE MAP:** See pages 103-105.



## San Antonio

### Mission City RV Park

1011 Gembler Road  
San Antonio, Texas 78219  
210-337-6501  
info@missioncityrv.com  
missioncityrv.com  
**RESORT NUMBER:** 2687  
**GOOD SAM RATING:** 10/10\*/10  
**DIRECTIONS:** From I-35 & Frost Bank Center Parkway: Go 0.5 mi S on AT&T Ctr Pkwy, then 1 mi E on Gembler Rd. Park on R.  
**GPS COORDINATES:** 29.43622°N/-98.41461°W  
**NOTATIONS:** Check-in: 1:00 p.m. Check-out: 11:00 a.m. 2025 Coast discount 10%. Rate includes 2 adults and full hook-ups. Additional charges: Extra person \$5/night. Max. RV length: 45 feet. Open: Year-round.  
**STATE MAP:** See pages 103-105.



## San Marcos

### Pecan Park Riverside RV Park

50 Squirrel Run  
San Marcos, Texas 78666  
512-396-0070  
camping@pecanpark.com  
pecanpark.com  
**RESORT NUMBER:** 2816  
**GOOD SAM RATING:** 9.5/9.5\*/10  
**DIRECTIONS:** From Jct I-35 (Ex 205) & Hwy 80: Go 2 mi SE on Hwy 80 (1 mi past Blanco River Bridge), then 1 block S on Old Bastrop Hwy, then 0.5 mi E on Martindale Rd. Park on R.  
**GPS COORDINATES:** 29.86323°N/-97.88964°W  
**NOTATIONS:** Check-in: 1:00 p.m. Check-out: Noon. 2025 Coast discount 10%. Rate includes 2 adults per site, full hook-ups. Additional charges: Tax 8.25%. Max. RV length: 85 feet. Open: Year-round.  
**STATE MAP:** See pages 103-105.



## Sunset

## Camper's Paradise RV Park

4242 U.S. Highway 287  
Sunset, Texas 76720  
940-872-2429

cprvpark@gmail.com  
campersparadisetexas.com

**RESORT NUMBER:** 2606

**GOOD SAM RATING:** 9/9\*/7.5

**DIRECTIONS:** From Jct of US 287 & Fruitland Rd: Go 0.5 mi S on E Service Rd. Park on L.

**GPS COORDINATES:**  
33.48738°N/-97.79774°W

**NOTATIONS:** Check-in: 1:00 p.m. Check-out: Noon. 2025 Coast rate \$37. Rate includes 2 adults and full hook-ups. Additional charges: Add'l adult \$3, add'l child \$3, tax 6.25%. Open: Year-round.

**STATE MAP:** See pages 103-105.



## Sweetwater

## Bar J Hitchin Post RV

50 North Hopkins Road  
Sweetwater, Texas 79556  
325-236-3889

barjrv@gmail.com  
barjhitchinpostrv.com

**RESORT NUMBER:** 2518

**GOOD SAM RATING:** 8.5/10\*/9

**DIRECTIONS:** From Jct I-20 & Ex 242: Go 1 blk N on CR142, resort on L.

**GPS COORDINATES:**  
32.45279°N/-100.4429°W

**ELEVATION:** 7,860 feet

**NOTATIONS:** Check-in: 1:00 p.m. Check-out: 11:00 a.m. Special Coast discount rate includes 2 adults per site, full hook-ups. Additional charges: Tax 8.25%. Max. RV length: 45 feet. Open: Year-round.

**STATE MAP:** See pages 103-105.



## Tatum

## Amazing Texas RV Resort and Campground

17506 FM 782 North  
Tatum, Texas 75691  
903-836-4444; res.: 936-204-0397  
amazingtexasrvresort@gmail.com  
amazingtexasrvresort.com

**RESORT NUMBER:** 2347

**GOOD SAM RATING:** 8/8/7.5

**DIRECTIONS:** From Shreveport: I-20 W to Ex 614 for TX-43. L on TX-43 S. Follow TX-43 S for 40.4 mi, turn R on TX-149 W/Hill St. Continue 5.5 mi, L onto FM 782 W, then 1.5 mi to resort on L.

**GPS COORDINATES:**  
32.3397°N/-94.60086°W

**NOTATIONS:** Check-in: Noon. Check-out: Noon. Special discount rate for Coast members. Rate includes 2 adults, 2 children, 2 pets per site. Additional charges: Extra adult \$5/night, extra child \$5/night. Max. RV length: 40 feet. Open: Year-round.

**STATE MAP:** See pages 103-105.



## Texarkana

## Shady Pines RV Park

10010 West 7th Street  
Texarkana, Texas 75501  
903-832-1268

sprvpark@aol.com

shadypinesrv.com/rv-park/

**RESORT NUMBER:** 2708

**GOOD SAM RATING:** 9/10\*/10

**DIRECTIONS:** From Jct of US 59 & US 67 (W side of Texarkana): Go 6 mi W on US 67. Park on R.

**GPS COORDINATES:**  
33.39047°N/-94.19343°W

**NOTATIONS:** Check-in: Noon. Check-out: Noon. Coast discount 10%. Rate includes 2 adults and full hook-ups. Additional charges: Add'l person \$2/night, taxes 6.75%. Max. RV length: 45 feet. Open: Year-round.

**STATE MAP:** See pages 103-105.



## Texarkana

## Texarkana RV Park

5000 U.S. Highway 59 South  
Texarkana, Texas 75501  
903-306-1364

txkarvpark20200@gmail.com

texarkanarvparkandeventcenter.com

**RESORT NUMBER:** 2515

**GOOD SAM RATING:** 9.5/10\*/8.5

**DIRECTIONS:** From Jct I-30 & US 369: Go 4 mi S on US 369, then 1 mi SW on US 59, park on R.

**GPS COORDINATES:**  
33.38554°N/-94.11184°W

**NOTATIONS:** Check-in: Noon. Check-out: Noon. Coast members receive 20% discount. Rate includes full hookups, electric, water, sewer, Wi-Fi, cable, and use of amenities. Gated community. Max. RV length: 45 feet. Open: Year-round.

**STATE MAP:** See pages 103-105.



## Tolar

## Big Oak RV Resort

6300 U.S. Highway 377  
Tolar, Texas 76476  
817-682-4545

bigoaksvresort1@gmail.com

bigoaksvresorttx.com

**RESORT NUMBER:** 2608

**GOOD SAM RATING:** 8/9.5\*/9

**DIRECTIONS:** From Jct CR 144 & US Hwy 377: Go 6 mi S on Hwy 377. Park on R.

**GPS COORDINATES:**  
32.40298°N/-97.88443°W

**NOTATIONS:** Check-in: 1:00 p.m. Check-out: Noon. 2025 Coast rate \$42.50. Rate includes 2 adults and full hook-ups. Additional charges: Tax 8.25%. Open: Year-round.

**STATE MAP:** See pages 103-105.



## Tyler

## Woodland Creek RV Park

19267 Highway 69 South  
Tyler, Texas 75703  
903-270-1850

info@woodlandcreekrvpark.com  
woodlandcreekrvpark.com

**RESORT NUMBER:** 2880

**GOOD SAM RATING:** 9/9.5\*/10

**DIRECTIONS:** From Jct Hwy 49 & US Hwy 69 S: Go 3 mi S on US Hwy 69 S. Park on L.

**GPS COORDINATES:**  
32.19937°N/-95.31315°W

**NOTATIONS:** Check-in: 3:00 p.m. Check-out: 11:00 a.m. 2025 Coast discount 10%. Rate includes 4 people per site, full hook-ups. Additional charges: Add'l person \$5, tax 8.25%. Max. RV length: 75 feet. Open: Year-round.

**STATE MAP:** See pages 103-105.



## Van Horn

## Van Horn RV Park

10 Kampers Lane  
Van Horn, Texas 79855  
432-283-2728

vanhornrvpark@gmail.com  
vanhornrvpark@gmail.com

**RESORT NUMBER:** 2870

**GOOD SAM RATING:** 9/10\*/9.5


**DIRECTIONS:** From Jct of I-10 (Ex 140-A) & US-90: Go 0.25 mi S on US-90, then E onto Kampers Lane. Park on L.

**GPS COORDINATES:**  
31.03056°N/-104.82601°W

**ELEVATION:** 4,042 feet

**NOTATIONS:** Check-in: 2:00 p.m. Check-out: 11:00 a.m. 2025 Coast discount 10%. Rate includes 4 people per site, full hook-ups. Additional charges: Tax 8.25%. Max. RV length: 45 feet. Open: Year-round.

**STATE MAP:** See pages 103-105.



## Vernon

## Rocking A RV Park

3725 Harrison Street  
Vernon, Texas 76384  
940-552-2821

main@rockingarvpark.com  
rockingarvpark.com

**RESORT NUMBER:** 2513

**GOOD SAM RATING:** 9/9.5\*/8.5

**DIRECTIONS:** From Jct of US 70 & US 287 (W of town): Go 0.25 mi NW on N Service Rd, then 1 block E on Harrison St past Walmart, park is on R.

**GPS COORDINATES:**  
34.16567°N/-99.31147°W

**NOTATIONS:** Check-in: 2:00 p.m. Check-out: Noon. Special 20% discount for Coast members. Rate includes 2 adults per site, electric,



water, sewer, free Wi-Fi. Additional charges: Add'l adult \$7/night. Max. RV length: 45 feet. Open: Year-round.

**STATE MAP:** See pages 103-105.



## Victoria

### NEW Lake Dewberry RV Resort

85 Tate Road  
Victoria, Texas 77904  
361-431-3124  
hello@lakedewberryrvresort.com  
lakedewberryrvresort.com  
**RESORT NUMBER:** 2981

**GOOD SAM RATING:** 9.5/10\*9

**DIRECTIONS:** From Jct US 87 & US 77/N Navarro St: Go 6.25 mi N on N Navarro St, then 800 feet W on Tate Rd. Park on L.

**GPS COORDINATES:**

28.91337°N/-96.99515°W

**NOTATIONS:** Check-in: 1:00 p.m. Check-out: 11:00 a.m. 2026 Coast discount 10%. Rate includes 2 adults per site, full hook-ups. Additional charges: Tax 8.25%. Max. RV length: 45 feet. Open: Year-round.

**STATE MAP:** See pages 103-105.



## Victoria

### QRV Victoria

1402 South Laurent Street  
Victoria, Texas 77901  
361-485-1598  
victoria@qualityrvresorts.com  
qualityrvresorts.com  
**RESORT NUMBER:** 2811

**GOOD SAM RATING:** 10/10\*9.5

**DIRECTIONS:** From Jct of US-59 & Hwy 185, NW 1 mi on Hwy 185 (Laurent St) (R) or From Jct of Bus Hwy 59 & Laurent St (Hwy 185), SE 2 mi on Laurent St. Park on L.

**GPS COORDINATES:**

28.78284°N/-96.98637°W

**NOTATIONS:** Check-in: 4:00 p.m. Check-out: 11:00 a.m. 2025 Coast discount 20%. Rate includes 2 adults per site, full hook-ups. Additional charges: Sales tax 8.25%. Max. RV length: 66 feet. Open: Year-round.

**STATE MAP:** See pages 103-105.



## Vidor

### Boomtown USA RV Resort

23030 Interstate Highway 10  
Vidor, Texas 77662  
409-769-6105  
boomtownreservations@gmail.com  
boomtownusarvresort.com  
**RESORT NUMBER:** 2467

**GOOD SAM RATING:** 9.5/10\*8

**DIRECTIONS:** From Jct I-10 & FM 105 (Ex 859): Go 0.5 mi W on Freeway Blvd, resort on R.

**GPS COORDINATES:**

30.11291°N/-94.04553°W

**NOTATIONS:** Check-in: Noon. Check-out: 11:00 a.m. Special discount rate for Coast members. Rate includes 2 adults per site, electric, water, limited sewer. Additional charges: Add'l adult \$5/night, dump station fee \$5, tax 8.25%. Max. RV length: 70 feet. Open: Year-round.

**STATE MAP:** See pages 103-105.



## Waco

### NEW Flat Creek Farms RV Resort

1633 Greig Drive  
Waco, Texas 76706  
254-662-9858  
flatcreekfarms@gmail.com  
flatcreekfarmsrvresort.com  
**RESORT NUMBER:** 2961

**GOOD SAM RATING:** 7.5/8.5\*9.5

**DIRECTIONS:** From Jct I-35 & Exit 328: Go 1 Block N on E service rd, then 1.75 mi NE on Greig Dr. Park on R.

**GPS COORDINATES:** 31.46913°N/-97.14141°W

**NOTATIONS:** Check-in: 1:00 p.m. Check-out: 11:00 a.m. 2025 Coast discount 10%. Rate includes 2 adults per site, full hook-ups. Additional charges: Tax 8.25%. Max. RV length: 65 feet. Open: January 1–November 19.

**STATE MAP:** See pages 103-105.



## Weimar

### Iron Horse RV Resort

2049 Interstate 10  
Weimar, Texas 78962  
979-263-4305  
legacy1@cvctx.com  
ironhorservtexas.com  
**RESORT NUMBER:** 2638

**GOOD SAM RATING:** 8.5/10\*7.5

**DIRECTIONS:** E-bnd from Jct I-10 & Weimar Ex (Ex 682): Go 2 mi E on Service Rd, then 0.25 mi N on County Rd 220, then 1 mi W on County Rd/Service Rd (L). W-bnd from Jct I-10 & Hatterman Ln/Alt 90: Go 3 mi W on Alt 90, then 1 block S on Borden, then 1.5 mi W on Service Rd. Park on R.

**GPS COORDINATES:**

29.69285°N/-96.7334°W

**NOTATIONS:** Check-in: 1:00 p.m. Check-out: Noon. Coast discount 10%. Rate includes 2 adults per site, full hook-ups. Additional charges: Add'l adult \$5, add'l child \$5. Guests enjoy a 20% discount at our High Fashion Boutique. Max. RV length: 70 feet. Open: Year-round.

**STATE MAP:** See pages 103-105.



## Wichita Falls

### CrossRoads Luxury RV Park

2400 Northwest Freeway  
Wichita Falls, Texas 76306  
940-239-3664  
info@crossroadsluxuryrvpark.com  
crossroadsluxuryrvpark.com

**RESORT NUMBER:** 2795

**GOOD SAM RATING:** 10/10\*9.5

**DIRECTIONS:** From Jct I-44 & Airport Dr: Go 0.25 mi W on Airport Dr, then 1 mi S on NW Fwy service Rd (R) or From Jct US-287 & Loop 11: Go 0.25 mi N on Loop 11, then 0.5 mi E on Sierra, then 0.5 mi W on NW Fwy Service Rd. Park on R.

**NOTATIONS:** Check-in: 1:00 p.m. Check-out: 11:00 a.m. 2025 Coast discount 10%. Rate includes 4 people per site, full hook-ups.

Additional charges: Add'l adult \$10, add'l child \$10, tax 8.25%. Max. RV length: 75 feet. Open: Year-round.

**STATE MAP:** See pages 103-105.



## Wichita Falls

### Wichita Falls RV Park

2944 Seymour Highway  
Wichita Falls, Texas 76301  
800-252-1532  
wichitafalls@wfrvpark.com  
wfrvpark.com  
**RESORT NUMBER:** 2664

**GOOD SAM RATING:** 9.5/10\*9.5

**DIRECTIONS:** N-bnd: From Jct of US 287 & Broad St Ex: Go 0.75 mi N (stay right at split), then 1.25 mi W on 5th St/Seymour Hwy. Park on R. S-bnd: From Jct of US 287 & Ex 1A: Go 1.25 mi SW on Bus 277 (5th/Seymour Hwy). Park on R.

**GPS COORDINATES:**

33.91081°N/-98.5248°W

**NOTATIONS:** Check-in: 1:00 p.m. Check-out: 11:00 a.m. Coast discount 10%. Rate includes 2 adults per site, full hook-ups. Additional charges: Tax 8.25%. Max. RV length: 75 feet. Open: Year-round.

**STATE MAP:** See pages 103-105.



## Willis

### NEW Willis Hillside RV Resort

13390 FM 1097 East  
Willis, Texas 77378  
936-225-5900  
info@willishillsidev.com  
willishillsidevresort.com  
**RESORT NUMBER:** 2963

**GOOD SAM RATING:** 10/9.5\*9.5

**DIRECTIONS:** From Jct I-45 & FM 1097: Go 0.75 mi E on FM 1097, then 1 blk N on Danville St, then 1.5 mi E on Fm 1097. Park on R.

**GPS COORDINATES:**

30.4314°N/-95.45762°W

**NOTATIONS:** Check-in: Noon. Check-out: 11:00 a.m. 2025 Coast discount 10%. Rate includes 2 adults per site, full hook-ups. Additional charges: Tax 8.25%. Max. RV length: 45 feet. Open: Year-round.

**STATE MAP:** See pages 103-105.



## Winnie

## Winnie Inn &amp; RV Park

205 Spur 5  
Winnie, Texas 77665  
409-296-2947  
winnieinnsuites@gmail.com  
winnieinn.com

**RESORT NUMBER:** 2871

**GOOD SAM RATING:** 6.5/NA/7

**DIRECTIONS:** From Jct of I-10 & Ex 829 (Winnie-Galveston/FM 1663), S 0.1 mi on FM 1663. Park on R.

**GPS COORDINATES:**

29.82985°N/-94.38433°W

**NOTATIONS:** Check-in: 3:00 p.m. Check-out: Noon. 2025 Coast discount 10%. Rate includes 4 people per site, full hook-ups. Additional charges: Tax 8.25%. Max. RV length: 35 feet. Open: Year-round.

**STATE MAP:** See pages 103-105.



## Wolfforth

## Mesa Verde RV Park

503 East Highway 62/82  
Wolfforth, Texas 79382  
806-773-3135  
mesaverde@nts-online.net  
rvlubbock.com

**RESORT NUMBER:** 2395

**GOOD SAM RATING:** 9.5/9.5\*/9.5

**DIRECTIONS:** From Jct W Loop 289 & US 62/82 (Lubbock): Go 5 mi SW on US 62/82 (Ex FM 179), then 1.25 mi N on E Service Rd. Park on R.

**GPS COORDINATES:**

33.51436°N/-101.99803°W

**ELEVATION:** 3,312 feet

**NOTATIONS:** Check-in: 1:00 p.m. Check-out: Noon. Special Coast rate \$36 cash. Rate includes 2 adults, 2 children per site, or 3 adults no kids, full hook-ups, free cable, and free Wi-Fi. Additional charges: Add'l 3% if using a credit card. Tax 8.25%. Max. RV length: 45 feet. Open: Year-round.

**STATE MAP:** See pages 103-105.



## Zapata

## Stinson RV Park &amp; Storage

3299 South U.S. Highway 83  
Zapata, Texas 78076  
956-765-5162  
stinsonrvpark01@gmail.com  
stinsonrv.com

**RESORT NUMBER:** 2869

**GOOD SAM RATING:** 7.5/9\*/8.5

**DIRECTIONS:** From Jct TX 16 & US 83: Go 6 mi S on US 83. Park on L.

**GPS COORDINATES:**

26.85005°N/-99.21162°W

**NOTATIONS:** Check-in: 2:00 p.m. Check-out: 11:00 a.m. 2025 Coast discount 10%. Rate includes 4 people per site, full hook-ups. Additional charges: Tax 8.25%. Max. RV length: 45 feet. Open: Year-round.

**STATE MAP:** See pages 103-105.



## UTAH

## Blanding

## Blue Mountain RV and Trading

1930 South Main Street  
Blanding, Utah 84511  
435-678-7840  
bluemountainrvpark1@gmail.com  
bluemountainrvpark.com

**RESORT NUMBER:** 2841

**GOOD SAM RATING:** 9/10\*/9

**DIRECTIONS:** From Jct of Center St & Main St (Hwy 191): Go S 1.9 mi on Hwy 191. Park on R.

**GPS COORDINATES:**

37.59758°N/-109.47888°W

**ELEVATION:** 5,955 feet

**NOTATIONS:** Check-in: 1:00 p.m. Check-out: 11:00 a.m. 2025 Coast discount 10%. Rate includes 4 people per site, full hook-ups. Additional charges: Tax 8.25%. Max. RV length: 75 feet. Open: Year-round.

**STATE MAP:** See page 96.



## Cedar City

## Cedar Breaks RV Park

1700 North Main Street  
Cedar City, Utah 84721  
435-586-2550  
cedarbreaksrv@gmail.com  
cedarbreaksrv.com

**RESORT NUMBER:** 2666

**GOOD SAM RATING:** 7/8/8.5

**DIRECTIONS:** From Jct of I-15 & Main St (Ex 62), S 1.7 mi on Main St. Park on L.

**GPS COORDINATES:**

37.70767°N/-113.06207°W

**ELEVATION:** 5,800 feet

**NOTATIONS:** Check-in: 2:00 p.m. Check-out: 11:00 a.m. 2025 Coast discount 10%. Rate includes 2 adults and full hook-ups. Max. RV length: Unlimited. Open: Year-round.

**STATE MAP:** See page 96.



## Cedar City

## Cross Hollow RV Resort

436 South Cross Hollow Road  
Cedar City, Utah 84720  
435-559-3018  
info@crosshollowrvresort.com  
crosshollowrvresort.com

**RESORT NUMBER:** 2955

**GOOD SAM RATING:** 6/NA/7

**DIRECTIONS:** From Jct of I-15 & Cross Hollow Rd (Ex 57): Go W 1 mi on Cross Hollow Rd. Park on L.

**GPS COORDINATES:** 37.666°N/-113.1064°W

**ELEVATION:** 5,872 feet

**NOTATIONS:** Check-in: 3:00 p.m. Check-out: 11:00 a.m. 2025 Coast discount 20%. Rate includes 2 adults per site, full hook-ups. Additional charges: Tax 6.25%. Max. RV length: 50 feet. Open: Year-round.

**STATE MAP:** See page 96.



## Draper

## Mountain Shadows RV Park

13275 South Minuteman Drive  
Draper, Utah 84020  
801-571-4024; fax: 801-571-4056  
apage@mountain-shadows.com  
mountain-shadows.com

**RESORT NUMBER:** 2374

**GOOD SAM RATING:** 9.5/10\*/8.5

**DIRECTIONS:** From Jct of I-15 & 12300 South St (Draper Ex 291): E 150 ft on 12300 South St to Minuteman Dr, S 1.2 mi, park on L.

**GPS COORDINATES:**

40.51053°N/-111.8896°W

**ELEVATION:** 4,100 feet

**NOTATIONS:** Check-in: 1:00 p.m. Check-out: 11:00 a.m. Special discount rate for Coast members. Rate includes 2 adults per site, full hook-ups. Additional charges: 50 amp \$5/night, tax 11%. Max. RV length: 45 feet. Open: Year-round.

**STATE MAP:** See page 96.



## Escalante

## Canyons of Escalante RV Park

495 West Main Street  
Escalante, Utah 84726  
435-826-4959  
coerv@outlook.com  
canyonsofescalantervpark.com

**RESORT NUMBER:** 2654

**GOOD SAM RATING:** 7.5/9.5\*/9.5

**DIRECTIONS:** From Jct of Hwy 12 & Center St (in town): Go S 0.5 mi on Hwy 12. Park on L.

**GPS COORDINATES:**

37.77019°N/-111.60963°W

**ELEVATION:** 5,800 feet

**NOTATIONS:** Check-in: 2:00 p.m. Check-out: 11:00 a.m. Coast discount 10%. Rate includes 2 adults and 2 pets. Kids 7 and under stay free. Additional charges: Add'l adult \$5, add'l child \$5, pets \$5, add'l vehicle \$5, tax 13.77%. Max. RV length: 60 feet. Open: March 1-October 31.

**STATE MAP:** See page 96.



## Glendale

## Bauer's Canyon Ranch RV Park

90 West Center Street  
Glendale, Utah 84729  
435-648-2564  
info@bauersrv.com  
bauersrv.com

**RESORT NUMBER:** 2659

**GOOD SAM RATING:** 8/9\*/8

**DIRECTIONS:** From Jct of Hwy 9 & US-89: Go N 10 mi on US-89 to Glendale. Park on L.

**GPS COORDINATES:**

37.31819°N/-112.59894°W

**NOTATIONS:** Check-in: Noon. Check-out: Noon. Coast discount 10%. Rate includes 2 adults and full hook-ups. Additional charges: Tax 12.67%. Max. RV length: 60 feet. Open: March 1-November 1.

**STATE MAP:** See page 96.







## Glendale

### Bryce-Zion Campground

175 East Koa Road  
Glendale, Utah 84729  
435-648-2490  
ellen\_lamb@yahoo.com  
brycezioncampground.net

**RESORT NUMBER:** 2656

**GOOD SAM RATING:** 8/10\*/8.5

**DIRECTIONS:** From Jct of US-89 & Hwy 9, N 16 mi on US-89. Park on L.

**GPS COORDINATES:**

37.38529°N/-112.57596°W

**ELEVATION:** 6,500 feet

**NOTATIONS:** Check-in: 2:00 p.m. Check-out: 11:00 a.m. Coast discount 10%. Rate includes 2 adults. Additional charges: Additional person \$3.50/night, tax 14.52%. Max. RV length: 70 feet. Open: May 1–October 1.

**STATE MAP:** See page 96.



## Green River

### Shady Acres RV Park

690 East Main Street  
Green River, Utah 84525  
435-564-8290

info@shadyacresrv.com  
shadyacresrv.com

**RESORT NUMBER:** 2657

**GOOD SAM RATING:** 7.5/9.7

**DIRECTIONS:** From Jct of I-70 & Main St (Ex 160/I-70 Bus Loop), E 1.5 mi on Main St, park on R; or From Jct of I-70 & Main St (Ex 164/I-70 Bus Loop), W 2 mi on Main St. Park on L.

**GPS COORDINATES:**

38.99521°N/-110.15388°W

**ELEVATION:** 4,080 feet

**NOTATIONS:** Check-in: 2:00 p.m. Check-out: 11:00 a.m. Coast discount 10%. Rate includes 2 adults and full hook-ups. Additional charges: Tax 8.25%. Max. RV length: 100 feet. Open: Year-round.

**STATE MAP:** See page 96.



## Kanab

### Crazy Horse RV Resort

625 East 300 South  
Kanab, Utah 84741  
435-218-7993

crazyhorservresort@gmail.com  
crazyhorservresort.com

**RESORT NUMBER:** 2662

**GOOD SAM RATING:** 9/10\*/9.5

**DIRECTIONS:** From Jct of Hwy 89 and 300 South (in town), E 0.5 mi on 300 South. Park on L.

**GPS COORDINATES:**

37.04376°N/-112.51654°W

**ELEVATION:** 5,000 feet

**NOTATIONS:** Check-in: 4:00 p.m. Check-out: 11:00 a.m. 2025 Coast discount 10%. Rate includes 2 adults and full hook-ups. Additional charges: Tax 9.5%. Max. RV length: 60 feet. Open: Year-round.

**STATE MAP:** See page 96.



## Kanab

### Grand Plateau RV Resort at Kanab

2550 East Highway 89  
Kanab, Utah 84741  
435-610-2500

cache@mountainvalleyrv.com  
gprvresort.com

**RESORT NUMBER:** 2740

**GOOD SAM RATING:** 10/10\*/10

**DIRECTIONS:** From Jct US 89A & US 89: Go 3.25 mi E on US 89, then 0.25 mi N on Vermilion Dr. Park on E.

**GPS COORDINATES:**

37.02903°N/-112.48003°W

**NOTATIONS:** Check-in: 2:00 p.m. Check-out: Noon. Coast discount 20% Jul-Aug, and Nov-Apr. Rate includes 2 adults and full hook-ups. Additional charges: Add'l person \$3/night, pets \$3/night, add'l vehicle \$5/day, dump station \$15, tax 13.77%. Max. RV length: 70 feet. Open: Year-round.

**STATE MAP:** See page 96.



## Loa

### Fremont River RV Park

265 South 100 E Street  
Loa, Utah 84747  
806-747-2366

fremontrivervp@gmail.com  
fremontrivervp.com

**RESORT NUMBER:** 2655

**GOOD SAM RATING:** 6/9.5\*/8

**DIRECTIONS:** From Jct US 72 & US 24: Go 1 mi S on US 24. Park on L.

**GPS COORDINATES:**

38.39753°N/-111.64044°W

**ELEVATION:** 7,064 feet

**NOTATIONS:** Check-in: 1:00 p.m. Check-out: 11:00 a.m. 2025 Coast Rate \$45. Discount avail May 1–Oct 31. Rate includes 2 adults and full hook-ups. Additional charges: Tax 10.67%. Max. RV length: 70 feet. Open: Year-round.

**STATE MAP:** See page 96.



## Moab

### Spanish Trail RV Park

2980 South Highway 191  
Moab, Utah 84532  
800-787-2751

info@spanishtrailrvpark.com  
spanishtrailrvpark.com

**RESORT NUMBER:** 2742

**GOOD SAM RATING:** 9/10\*/9

**DIRECTIONS:** From Jct of Center & Main St (Hwy 191), S 4.4 mi on Hwy 191. Park on R.

**GPS COORDINATES:**

38.52799°N/-109.50435°W

**NOTATIONS:** Check-in: 1:00 p.m. Check-out: 11:00 a.m. Coast discount 20% July-Aug and Nov-Mar. Rate includes 2 adults and full hook-ups. Additional charges: Extra person \$3/night, add'l vehicle \$5/night, dump station \$10, tax 14.92%. Max. RV length: 60 feet. Open: Year-round.

**STATE MAP:** See page 96.



## Ogden

### Century RV Park & Campground

1399 West 2100 South  
Ogden, Utah 84401  
801-731-3800

robin@centuryrvpark.com  
centuryrvpark.com

**RESORT NUMBER:** 2674

**GOOD SAM RATING:** 9.5/9.5\*/9

**DIRECTIONS:** From Jct of I-15 & 2100 South St (Ex 343), W 0.1 mi on 2100 South St to Century Ln, S 0.1 mi. Park on L. Do not use GPS.

**GPS COORDINATES:**

41.22753°N/-112.01303°W

**ELEVATION:** 4,300 feet

**NOTATIONS:** Check-in: Noon. Check-out: 11:00 a.m. Coast discount 10%. Rate includes 2 adults and full hook-ups. Max. RV length: 70 feet. Open: Year-round.

**STATE MAP:** See page 96.



## Provo

### Lakeside RV Campground

4000 West Center Street  
Provo, Utah 84601  
801-373-5267; fax: 801-373-8624

lakesiderv@aol.com  
lakesidervcampground.com

**RESORT NUMBER:** 2354

**GOOD SAM RATING:** 9.5/10\*/9

**DIRECTIONS:** From Jct of I-15 & Center St (Ex 265): W 2.2 mi on Center St, park on R.

**GPS COORDINATES:** 40.2356°N/-111.7281°W

**ELEVATION:** 4,650 feet

**NOTATIONS:** Check-in: 1:00 p.m. Check-out: 11:00 a.m. Special Coast discount 25% includes 2 people per site. Additional charges: Extra adult \$3/night for 30 amp, \$5/night 50 amp, extra child 5 years and under \$3/night, pets \$3/night, tax 13%. Drive-ups not accepted. All reservations must be made by phone. Max. RV length: 40 feet. Open: October 15–March 15.

**STATE MAP:** See page 96.



# GOOD NEIGHBOR PARKS

UTAH

## Richfield

### Venture RV Park

420 West 1500 South  
Richfield, Utah 84701  
435-896-3886

rvrichfield@gmail.com  
ventureervpark.com

**RESORT NUMBER:** 2651

**GOOD SAM RATING:** 9/9.5\*/8.5

**DIRECTIONS:** From Jct UT 120 & I-70: Go 2.25 mi S on I-70, then 0.75 mi E on W 1300 S (Ex 37), then 0.25 mi S on S 500 W, then 0.25 mi E on W 1500. Park on L.

**GPS COORDINATES:**

38.74759°N/-112.09204°W

**NOTATIONS:** Check-in: Noon. Check-out: 11:00 a.m. Coast discount 10%. Rate includes 2 adults per site, full hook-ups. Additional charges: Tax 6.75%. Max. RV length: 80 feet. Open: Year-round.

**STATE MAP:** See page 96.



## Sevier

### Sevier River RV Park

564 South Danny Drive  
Sevier, Utah 84766  
435-771-7001

dannylevie@hotmail.com  
sevierrierrvpark.com

**RESORT NUMBER:** 2658


**GOOD SAM RATING:** 7/8/7.5

**DIRECTIONS:** From Jct I-70 & US-89 (Joseph Ex 23): Go 0.75 mi S on US 89, then 0.25 mi E on Sevier Hwy. Park on R.

**GPS COORDINATES:** 38.586°N/-112.2517°W

**NOTATIONS:** Check-in: 2:00 p.m. Check-out: 11:00 a.m. Coast discount 10%. Rate includes 2 adults and full hook-ups. Additional charges: Tax 11.92%. Max. RV length: 150 feet. Open: Year-round.

**STATE MAP:** See page 96.



## Toquerville

### Settlers Junction RV Park

1700 North 350 West  
Toquerville, Utah 84774  
435-351-1188

manager@sj-rv.com  
sj-rv.com

**RESORT NUMBER:** 2743

**GOOD SAM RATING:** 9.5/10\*/10

**DIRECTIONS:** From I-15 fwy, take Ex 27 Toquerville.

**GPS COORDINATES:**

37.27971°N/-113.30831°W

**NOTATIONS:** Check-in: Noon. Check-out: 11:00 a.m. Coast discount 10%. Rate includes 2 adults and full hook-ups. Max. RV length: 45 feet. Open: Year-round.

**STATE MAP:** See page 96.



## Tremonton

### Aspen Grove RV Park

700 West Main Street  
Tremonton, Utah 84337  
435-339-6003

info@aspengrovervpark.com  
aspengrovervpark.com

**RESORT NUMBER:** 2673

**GOOD SAM RATING:** 9/10\*/10

**DIRECTIONS:** From Jct I-84 (Ex 40) & W Main St: Go 1.25 mi E on W Main St. Park on L.

**GPS COORDINATES:**

41.71167°N/-112.17608°W

**ELEVATION:** 4,324 feet

**NOTATIONS:** Check-in: 3:00 p.m. Check-out: 11:30 a.m. Coast discount 10%. Rate includes 2 adults and full hook-ups. Additional charges: Tax 11.85%. Max. RV length: 100 feet. Open: Year-round.

**STATE MAP:** See page 96.



## VERMONT

## Leicester

### Country Village Campground

40 U.S. Route 7  
Leicester, Vermont 05733  
802-247-3333

countryvillagecampground@gmail.com  
countryvillagecampground.com

**RESORT NUMBER:** 2453

**GOOD SAM RATING:** No ratings available

**DIRECTIONS:** From Jct of Rte 73 & US 7 (in town): N 3 mi on US 7. Park on L.

**GPS COORDINATES:**

43.84482°N/-73.10656°W

**NOTATIONS:** Check-in: Noon. Check-out: 11:00 a.m. 2025 Coast discount 10%. Rate includes water and 30 amp electric. Additional charges: Add'l adult or child \$5/night, tax 6%. Max. RV length: 40 feet. Open: May 2–October 12.

**STATE MAP:** See page 92.



## WASHINGTON

## Airway Heights

### Northern Quest RV Resort

303 South Kalispel Way  
Airway Heights, Washington 99001  
509-481-4300; res.: 833-702-2082  
info@nqrresort.com  
nqrresort.com

**RESORT NUMBER:** 2409

**GOOD SAM RATING:** 10/10\*/10

**DIRECTIONS:** From Jct of I-90 and US 2 at Ex 277: Go 4.5 mi W on US 2, then 1 mi N on S Hayford Rd, 0.25 mi W on Sprague Ave. Ex roundabout on Kalispel. Resort on L.

**GPS COORDINATES:**

47.65841°N/-117.56262°W

**NOTATIONS:** Check-in: 1:00 p.m. Check-out: Noon. Special discount rate for Coast members. Rate includes 2 adults, full hook-ups. Additional charges: Extra adult \$5/night, lodging fee \$2, tax 9.1%. Max 5 adults, 2 pets. Deposit of first night required for reservation. Max. RV length: 80 feet. Open: Year-round.

**STATE MAP:** See page 107.



## Arlington

### Angel of the Winds RV Resort

25525 Dahl Road  
Arlington, Washington 98223  
360-474-9740

aotwcasinogmail.com  
rvwinds.com

**RESORT NUMBER:** 2939

**GOOD SAM RATING:** 10/10\*/10

**DIRECTIONS:** From Jct WA-9 & WA-530: Go 3.75 mi N on WA-9, then 4 mi W on Stanwood Bryant Rd, then 1 mi S on Dahl Rd. Park on L.

**GPS COORDINATES:**

48.22652°N/-122.223°W

**NOTATIONS:** Check-in: 2:00 p.m. Check-out: 11:00 a.m. 2025 Coast discount 10%. Rate includes 2 adults per site, full hook-ups. Additional charges: Tax 9.1%. Max. RV length: 70 feet. Open: Year-round.

**STATE MAP:** See page 107.



## Bellingham

### Bellingham RV Park

3939 Bennett Drive  
Bellingham, Washington 98225  
888-372-1224

bellrvpark@gmail.com  
bellinghamrvpark.com

**RESORT NUMBER:** 2702

**GOOD SAM RATING:** 9/9.5\*/8.5

**DIRECTIONS:** From Jct of I-5 & Bakerview (Ex 258): Go 0.125 mi W on Bakerview to Bennett Dr, then 0.125 mi N on Bennett Dr. Park on L.

**GPS COORDINATES:**

48.7875°N/-122.5204°W

**NOTATIONS:** Check-in: Noon. Check-out: 11:00 a.m. Coast discount 10%. Rate includes 2 adults and full hook-ups. Max. RV length: 70 feet. Open: Year-round.

**STATE MAP:** See page 107.



## Bridgeport

### Bridgeport Marina RV Park

801 Jefferson Avenue  
Bridgeport, Washington 98813  
509-686-4747

reservations@bridgeportwa.net  
bridgeportwashington.net

**RESORT NUMBER:** 2704

**GOOD SAM RATING:** 7.5/9.5\*/9

**DIRECTIONS:** From Jct Columbia Ave & 14th St: Go 0.5 mi W on Columbia Ave, then 500 feet N on 7th St/Jefferson Ave (E).

**GPS COORDINATES:**

48.01408°N/-119.67744°W

**NOTATIONS:** Check-in: 1:00 p.m. Check-out: 11:00 a.m. Coast discount 10%. Rate includes 2 adults and full hook-ups. Max. RV length: 45



feet. Open: April 1–November 1.

**STATE MAP:** See page 107.



## Bridgeport

### Conklin Landing RV Park

200 2nd Street  
Bridgeport, Washington 98813  
509-686-4747  
reservations@bridgeportwa.net  
bridgeportwashington.net/rv-parks/  
**RESORT NUMBER:** 2703

**GOOD SAM RATING:** 7/9.5\*/9

**DIRECTIONS:** From Jct Columbia Ave & 14th St: Go 1 mi W on Columbia Ave, then 295 ft N on 2nd St. Park on L.

**GPS COORDINATES:**

48.01762°N/-119.68617°W

**NOTATIONS:** Check-in: 1:00 p.m. Check-out: 11:00 a.m. Coast discount 10%. Rate includes 2 adults and full hook-ups. Max. RV length: 70 feet. Open: April 1–November 1; April 1–November 1.

**STATE MAP:** See page 107.



## Castle Rock

### Toutle River RV Resort

150 Happy Trails  
Castle Rock, Washington 98611  
360-274-8373  
info@greatrvresort.com  
rvinnstylersorts.com/toutleterrerrvresort  
**RESORT NUMBER:** 2447

**GOOD SAM RATING:** 10/10\*/9

**DIRECTIONS:** From Jct of I-5 (Ex 52) & Barnes Rd: Go W on Barnes Rd to first L, Happy Trails Rd. Resort on L.

**GPS COORDINATES:**

46.32526°N/-122.91478°W

**NOTATIONS:** Check-in: 1:00 p.m. Check-out: Noon. 20% discount off regular rate for Coast members. Max. RV length: 100 feet. Open: November 1–April 30.

**STATE MAP:** See page 107.



## Centralia

### Midway RV Park

3200 Galvin Road  
Centralia, Washington 98531  
360-736-3200  
info@midwayrvparkwa.com  
midwayrvparkwa.com  
**RESORT NUMBER:** 2455

**GOOD SAM RATING:** 9/10\*/9.5

**DIRECTIONS:** From Jct of I-5 & Harrison Ave (Ex 82): Go W 0.8 mi on Harrison Av to Galvin Rd, S 0.3 mi on Galvin Rd, park on L.

**GPS COORDINATES:**

46.73467°N/-122.99532°W

**NOTATIONS:** Check-in: 1:00 p.m. Check-out: Noon. 20% discount rate for Coast members avail Nov 1 to Mar 31. Rate includes full hook-ups, 2 adults, 1 RV. Additional charges: Add'l adult \$5/night, tax 8.2%. Max. RV length: 60 feet. Open: Year-round.

**STATE MAP:** See page 107.



## Cle Elum

### Whispering Pines RV Campground

100 Whispering Pines Drive  
Cle Elum, Washington 98922  
509-674-7278  
info@whisperingpinescleelum.com  
whisperingpinescleelum.com  
**RESORT NUMBER:** 2355

**GOOD SAM RATING:** 8.5/9.5\*/10

**DIRECTIONS:** From Jct of I-90 & Ex 84 Wbnd (Cle Elum): Go 0.8 mi S, resort on L. From Jct of I-90 & Ex 84 Ebnd (Cle Elum): Go 0.75 mi E on First St to Oakes Ave, then 0.5 mi S on Oakes Ave, resort on L.

**GPS COORDINATES:**

47.1894°N/-120.9367°W

**NOTATIONS:** Check-in: 2:00 p.m. Check-out: Noon. Coast discount 10%. Rate includes 2 adults and full hook-ups. Additional charges: Tax 10.1%. Max. RV length: 120 feet. Open: Year-round.

**STATE MAP:** See page 107.



## Easton

### Silver Ridge Ranch

182 Silver Ridge Ranch Road  
Easton, Washington 98925  
509-656-0275  
reservations@silverridgeranch.com  
silverridgeranch.com  
**RESORT NUMBER:** 2603

**GOOD SAM RATING:** 6.5/8.5\*/7.5

**DIRECTIONS:** From Jct I-90 & Lake Easton Rd: Go 135 feet E on Lake Easton Rd, then 0.5 mi S on W Sparks Rd, then 472 feet N on Silver Ridge Ranch Rd. Park on R.

**GPS COORDINATES:** 47.249°N/-121.1865°W

**NOTATIONS:** Check-in: 9:00 a.m. Check-out: Noon. 2025 Coast rate \$40 avail Mar–Nov. Additional charges: Add'l vehicle \$5, dump fee \$10, tax 8%. Max. RV length: 40 feet. Open: Year-round.

**STATE MAP:** See page 107.



## Electric City

### Coulee Playland Resort

401 Coulee Road  
Electric City, Washington 99123  
509-633-2671  
couleeplayland@gmail.com  
couleeplayland.com

**RESORT NUMBER:** 2699

**GOOD SAM RATING:** 7.5/8.5\*/8

**DIRECTIONS:** From Jct of SR-174 & SR-155: Go 1 mi S on SR-155. Park on R.

**GPS COORDINATES:**

47.93492°N/-119.02772°W

**NOTATIONS:** Check-in: Noon. Check-out: Noon. Coast discount 10%. Rate includes 2 adults and full hook-ups. Max. RV length: 60 feet. Open: Year-round.

**STATE MAP:** See page 107.



## Goldendale

### Stargazers RV Resort

800 East Simcoe Drive  
Goldendale, Washington 98620  
509-773-7827  
stargazersrvresort@gmail.com  
stargazersrvresort.com  
**RESORT NUMBER:** 2689

**GOOD SAM RATING:** 9/10\*/9

**DIRECTIONS:** From Jct 97-N & East Simcoe Dr: Go 200 feet W on Simcoe Dr. Park on L.

**GPS COORDINATES:**

45.81238°N/-120.80937°W

**NOTATIONS:** Check-in: 2:00 p.m. Check-out: 11:00 a.m. Coast discount 10%. Rate includes 2 adults and full hook-ups. Additional charges: Tax 9.5%. Max. RV length: 40 feet. Open: Year-round.

**STATE MAP:** See page 107.



## Hoodsport

### The Glen Resort

25381 North U.S. Highway 101  
Hoodsport, Washington 98548  
360-877-9522  
office@garesort.com  
garesort.com  
**RESORT NUMBER:** 2326  
**GOOD SAM RATING:** 8/9.5\*/8.5  
**DIRECTIONS:** From Jct of US Hwy 101 and SR-119 N Lake Cushman Rd (in town): Go 1.2 mi N on US Hwy 101 between MP 330 and 331. Resort on L.

**GPS COORDINATES:**

47.42031°N/-123.13204°W

**NOTATIONS:** Check-in: 1:00 p.m. Check-out: Noon. Special Coast rate avail Oct 1–Apr 1 and varies from \$35–\$45 per type of site. Max 6 guests/site, no tent camping, campfires allowed. Max. RV length: 45 feet. Open: Year-round.

**STATE MAP:** See page 107.



# GOOD NEIGHBOR PARKS

## Hoquiam

### Hoquiam River RV Park

425 Queen Avenue  
Hoquiam, Washington 98550  
360-538-2870  
contact@hoquiamriverrvpark.com  
hoquiamriverrvpark.com  
RESORT NUMBER: 2449

GOOD SAM RATING: 8/9.5\*/9.5

DIRECTIONS: From downtown Hoquiam: Go N 1.2 mi on Hwy 101 to Queen Ave, then E 0.1 mi on Queen Ave. Resort on L.

GPS COORDINATES:

46.9939°N/-123.89246°W

NOTATIONS: Check-in: 1:00 p.m. Check-out: 11:00 a.m. Special discount rate for Coast members. Max. RV length: 45 feet. Open: Year-round.

STATE MAP: See page 107.



## Kelso

### Brookhollow RV Park

2506 Allen Street  
Kelso, Washington 98626  
360-577-6474  
brookhollowrv@ipgliving.com  
brookhollowrvpark.com  
RESORT NUMBER: 2444

GOOD SAM RATING: 9/10\*/10

DIRECTIONS: From Jct of I-5 & Allen St (Ex 39): Go 1 mi E on Allen St (just past mobile home park). Resort on R.

GPS COORDINATES:

46.14472°N/-122.87946°W

NOTATIONS: Check-in: Noon. Check-out: 11:00 a.m. Special 10% discount rate for Coast members. Rate includes 1 RV, 1 or 2 vehicles, 2 people, full hook-ups, Wi-Fi. Additional charges: Add'l person \$1/night, dog \$1/night, sales tax 8.2%, lodging tax 3%. Min 1 day reservation fee for cancellations within 2 days of check-in. Max. RV length: 45 feet. Open: Year-round.

STATE MAP: See page 107.



## Kettle Falls

### Columbia Point Resort

978 Highway 395 North  
Kettle Falls, Washington 99141  
509-690-4208; res.: 509-738-6733  
columbiapoint@jethospitality.com  
columbiapointresort.com  
RESORT NUMBER: 2375

GOOD SAM RATING: 7.5/9.5\*/8.5

DIRECTIONS: From Jct of WA-25 & SR-20/US-395: Go 0.8 mi N on US-395. Park on R.

GPS COORDINATES:

48.60642°N/-118.07698°W

NOTATIONS: Check-in: 2:00 p.m. Check-out: 11:00 a.m. Special discount rate for Coast members. Rate includes 2 adults per site, full hook-ups. Max. RV length: 66 feet. Open: Year-round.

STATE MAP: See page 107.



## La Conner

### La Conner Marina & RV Park

420 Pearle Jensen Way  
La Conner, Washington 98257  
360-466-3118  
visitor@portofskagit.com  
portofskagit.com/la-conner-marina/rv-park/  
RESORT NUMBER: 2700

GOOD SAM RATING: 8/9.5\*/9

DIRECTIONS: From Jct of Morris St and Third St in downtown La Conner: Go 0.25 mi N on Third St to Pearle Jensen way, then 0.25 mile E on Pearle Jensen Way. Park on R.

GPS COORDINATES:

48.39843°N/-122.49256°W

NOTATIONS: Check-in: Noon. Check-out: 1:00 p.m. Coast discount 10%. Rate includes 2 adults and full hook-ups. Max. RV length: 73 feet. Open: Year-round.

STATE MAP: See page 107.



## Liberty Lake

### Liberty Lake RV Campground

22751 East Appleway Avenue  
Liberty Lake, Washington 99019  
509-868-0567  
info@libertylakervcampground.com  
libertylakervcampground.com  
RESORT NUMBER: 2723

GOOD SAM RATING: 10/10\*/10

DIRECTIONS: From E Appleway Ave & N Liberty Lake Rd: Go 0.25 mi NE on E Appleway Ave. Park on L.

GPS COORDINATES:

47.67513°N/-117.10109°W

NOTATIONS: Check-in: Noon. Check-out: 11:00 a.m. 2025 Coast discount 10%. Rate includes 2 adults and full hook-ups. Additional charges: Pets \$25/night for 3 or more, dump station \$25, premium Wi-Fi \$7/night. Max. RV length: 90 feet. Open: Year-round.

STATE MAP: See page 107.



## Mount Vernon

### Mount Vernon RV Park

1229 Memorial Highway  
Mount Vernon, Washington 98273  
800-385-9895  
mountvernonrvpark@hotmail.com  
RESORT NUMBER: 2369

GOOD SAM RATING: 8.5/10\*/9.5

DIRECTIONS: From Jct of I-5 & Kincaid St (Ex 226): Go 0.8 mi W on Kincaid St to SR-536 (Third St), then 1 mi N on SR-536 (becomes Memorial Hwy) over bridge, park on R.

GPS COORDINATES:

48.4234°N/-122.35087°W

NOTATIONS: Check-in: 1:00 p.m. Check-

out: 11:00 a.m. Special discount rate for Coast members. Rate includes 2 adults per site. Additional charges: Tax 10.7%. Max. RV length: 82 feet. Open: Year-round.

STATE MAP: See page 107.



## Ocean Park

### Ocean Park Resort

25904 R Street  
Ocean Park, Washington 98640  
360-665-4585  
oceanparkresortwa@gmail.com  
opresort.com  
RESORT NUMBER: 2701

GOOD SAM RATING: 7.5/9\*/8

DIRECTIONS: From Jct Bay Ave & Pacific Way: Go 50 feet S on Pacific Way, then go 50 feet E on 259th Pl. Park on E.

GPS COORDINATES:

46.48992°N/-124.0473°W

NOTATIONS: Check-in: 1:00 p.m. Check-out: 1:00 p.m. Coast discount 10%. Rate includes 2 adults and full hook-ups. Additional charges: Tax 10.1%. Max. RV length: 45 feet. Open: Year-round.

STATE MAP: See page 107.



## Othello

### MarDon Resort on Potholes Reservoir

8198 Highway 262 Southeast  
Othello, Washington 99344  
509-346-2651  
info@mardonresort.com  
mardonresort.com  
RESORT NUMBER: 2384

GOOD SAM RATING: 9/9.5\*/9.5

DIRECTIONS: From Jct I-90 (Ex 179) & Hwy 17: Go 1.5 mi S on Hwy 17 to Rd M, then 7 mi W to Hwy 262/Old O'Sullivan Dam Rd, then 6 mi W on Hwy 262, resort on R.

GPS COORDINATES:

46.96601°N/-119.32121°W

NOTATIONS: Check-in: 3:00 p.m. Check-out: 1:00 p.m. Special discount rate for Coast members includes full hook-ups, 50 amp. Summer rates 20% off Mon-Wed only. Spring/Fall rates 20% off anytime except event or holiday weekends. Only 1 discount at a time. Extra charges for pets and extra cars/people. Max. RV length: 45 feet. Open: Year-round.

STATE MAP: See page 107.



## Port Angeles

### Elwha Dam RV Park

47 Lower Dam Road  
Port Angeles, Washington 98363  
360-452-7054  
paradise@elwhadamrvpark.com  
elwhadamrvpark.com



**RESORT NUMBER:** 2356

**GOOD SAM RATING:** 9/10\*/9.5

**DIRECTIONS:** From Jct of US 101 & Lincoln St (in town): Go 5.5 mi W on US 101 to SR-112, then 0.75 mi W on SR-112 to Lower Dam Rd, then 0.8 mi S on Dam Rd, park on L.

**GPS COORDINATES:**

48.09775°N/-123.55268°W

**NOTATIONS:** Check-in: 1:00 p.m. Check-out: 11:00 a.m. Coast discount 10-15% depending on season and varies per site. Rate includes full hook-ups, 2 adults, 2 children under 10, 2 pets, 1 tow or towed vehicle per site. Additional charges: Extra adult \$2/night, extra pet \$2/night, extra vehicle \$2/night. Max. RV length: 82 feet. Open: Year-round.

**STATE MAP:** See page 107.



## Poulsbo

### Cedar Glen RV Park

16300 Northeast State Highway 305

Poulsbo, Washington 98370

360-779-4305; fax: 360-779-1838

admin@cedarglenmhp.com

cedarglenmhp.com

**RESORT NUMBER:** 2353

**GOOD SAM RATING:** 9/9.5\*/10

**DIRECTIONS:** From Jct Hwy 3 & Hwy 305 (Poulsbo): Go 5 mi SE on Hwy 305, park office on L.

**GPS COORDINATES:**

47.70603°N/-122.5944°W

**NOTATIONS:** Check-in: 2:00 p.m. Check-out: 11:00 a.m. Special Coast member discount rate 20% on nightly rate (\$56/night). Discount available Nov 1–April 30. Rate includes 2 adults, 2 children, 2 non-aggressive dogs per site. All RVs must be 2014 or newer. Max. RV length: 50 feet. Open: Year-round.

**STATE MAP:** See page 107.



## Prosser

### Wine Country RV Park

330 Merlot Drive

Prosser, Washington 99350

509-786-5192

winecountry@winecountryrvpark.com

winecountryrvpark.com

**RESORT NUMBER:** 2443

**GOOD SAM RATING:** 9.5/8.5\*/9

**DIRECTIONS:** From Jct of I-82 & Wine Country Rd (Ex 80): Go 0.8 mi SE on Wine Country Rd to Merlot Dr, then 0.25 mi E. Resort on R.

**GPS COORDINATES:**

46.21976°N/-119.78389°W

**NOTATIONS:** Check-in: 1:00 p.m. Check-out: Noon. 20% discount for Coast members. Rate includes 2 adults, full hook-ups, picnic table. Additional charges: Add'l adult \$3/night, add'l car \$3/night, showers, tax 10.2% plus TPA \$1/night. Max 8 people per site. Drive-ups not accepted. Max. RV length: 55 feet. Open: November 1–February 1.

**STATE MAP:** See page 107.



## Richland

### Horn Rapids RV Resort

2640 Kingsgate Way

Richland, Washington 99354

866-557-9637; fax: 509-375-9953

info@hornrapidsrvpark.com

hornrapidsrvpark.com

**RESORT NUMBER:** 2446

**GOOD SAM RATING:** 10/10\*/10

**DIRECTIONS:** From Jct of I-182 & Hwy 240W (Ex 4): Go 4 mi NE on Hwy 240W, then 2 mi NW on Hwy 240W to Kingsgate Way, then 0.8 mi NE on Kingsgate Way, resort on R.

**GPS COORDINATES:**

46.3274°N/-119.31495°W

**NOTATIONS:** Check-in: Noon. Check-out: 11:00 a.m. Special discount rate for Coast members. Rate includes 2 adults, 2 children, full hook-ups, cable. Additional charges: Tax. No tenting. Max. RV length: 70 feet. Open: Year-round.

**STATE MAP:** See page 107.



## Shelton

### The Waterfront at Potlatch Resort & RV Park

21660 North U.S. Highway 101

Shelton, Washington 98584

360-877-9422

canal@hctc.com

skokomishtourism.com

**RESORT NUMBER:** 2616

**GOOD SAM RATING:** 9.5/10\*/9.5

**DIRECTIONS:** From Jct of US 101 & SR-119/N Lake Cushman Rd (in town): Go 2.7 mi S on US Hwy 101, between MP 334 & 335. Park on L.

**GPS COORDINATES:**

47.37094°N/-123.15895°W

**NOTATIONS:** Check-in: 1:00 p.m. Check-out: Noon. Special Coast member discount 15% Sun–Thu avail Oct 1–Apr 30. Rate includes 2 adults per site, full hook-ups. Additional charges: Add'l adult \$5, add'l vehicle \$10, add'l pets after 2 \$15, tax 8.4%. Max. RV length: 45 feet. Open: Year-round.

**STATE MAP:** See page 107.



## Skamokawa

### Skamokawa Vista Park

13 Vista Park Road

Skamokawa, Washington 98647

360-795-8605

info@wahport2.org

wahport2.org

**RESORT NUMBER:** 2483

**GOOD SAM RATING:** 7.5/9\*/9

**DIRECTIONS:** From Jct WA 4 & Vista Park Rd: Go 0.75 mi W on Vista Park Rd, park is

on R.

**GPS COORDINATES:**

46.27135°N/-123.4591°W

**NOTATIONS:** Check-in: 2:00 p.m. Check-out: Noon. Special Coast member discount rate avail Oct 31–Apr 1 only. Rate includes 6 persons max per site, 1 vehicle, 1 RV, full hook-up. Additional charges: Extra vehicle \$5/night, cancellation fee 1 night stay, tax 9.8%. Max. RV length: 50 feet. Open: Year-round.

**STATE MAP:** See page 107.



## Soap Lake

### Smokiam RV Resort

22818 Highway 17 North

Soap Lake, Washington 98851

509-246-0413

camp@smokiamrvresort.com

smokiamrvresort.com

**RESORT NUMBER:** 2494

**GOOD SAM RATING:** 8.5/10\*/8

**DIRECTIONS:** From Jct of WA Hwy 17 & WA Hwy 28 (in Soap Lake): Go 2 mi N on Hwy 17, resort on L.

**GPS COORDINATES:**

47.42464°N/-119.49758°W

**NOTATIONS:** Check-in: 1:00 p.m. Check-out: 11:00 a.m. Special 20% discount rate for Coast members. Rate includes 6 people per site, full hook-up, cable TV. Additional charges: Add'l person \$10/night after 6 people, children under 2 free, add'l vehicle \$20/night, tax 10%. Max. RV length: 60 feet. Open: November 1–May 1.

**STATE MAP:** See page 107.



## Spokane

### North Spokane RV Campground

10904 North Newport Highway

Spokane, Washington 99218

509-315-5561

info@northspokanervcampground.com

northspokanervcampground.com

**RESORT NUMBER:** 2724

**GOOD SAM RATING:** 10/10\*/10

**DIRECTIONS:** From Jct of I-90 and US Hwy 2: Go 5.75 mi N on Hwy 2/Division St to Jct US 395 and Hwy 2, then right at the V to continue 1.25 mi NE on Hwy 2. Park on R.

**GPS COORDINATES:**

47.75701°N/-117.39465°W

**NOTATIONS:** Check-in: Noon. Check-out: 11:00 a.m. Coast discount 10%. Rate includes 2 adults and full hook-ups. Additional charges: Pets \$25/night for 3 or more, premium Wi-Fi \$7/night, dump station \$25. Max. RV length: 60 feet. Open: Year-round.

**STATE MAP:** See page 107.



# GOOD NEIGHBOR PARKS

## Vancouver

### Van Mall RV Park

10400 Northeast 53rd Street  
Vancouver, Washington 98662  
360-891-1091  
manager@vanmallrv.com  
vanmallrv.com

**RESORT NUMBER:** 2910

**GOOD SAM RATING:** 8/10\*/8

**DIRECTIONS:** N-bnd: From Jct of I-205 & SR-500 (Ex 30A): Go 0.5 mi E on 30A to Gher Rd, then 0.14 mi N on Gher Rd to 4th Plain Rd, then 0.25 mi W to 102nd Ave, then 0.14 mi S. Park on left. S-bnd: From Jct of I-205 & Ex 30 (Mall Ex): Go 0.5 mi SW on off-ramp road to NE 4th Plain, then 0.5 mi E to 102nd Ave, 0.14 mi S. Park on L.

**GPS COORDINATES:**

45.66062°N/-122.56637°W

**NOTATIONS:** Check-in: 1:00 p.m. Check-out: Noon. 2025 Coast discount 10%. Rate includes 2 adults per site, full hook-ups. Additional charges: Add'l adult \$5, tax 7.8%. Max. RV length: 40 feet. Open: Year-round.

**STATE MAP:** See page 107.



## Warden

### Sage Hills Golf Club & RV Resort

10400 Sage Hill Road Southeast  
Warden, Washington 98857  
509-349-2088  
reservations@sagehillsgolf.com  
sagehillsgolf.com

**RESORT NUMBER:** 2498

**GOOD SAM RATING:** 9/8.5\*/9

**DIRECTIONS:** From Jct of I-90 & Hwy 17 (Ex 179): Go 14.1 mi S mi on Hwy 17, resort on R.

**GPS COORDINATES:**

46.93321°N/-119.13385°W

**NOTATIONS:** Check-in: 2:00 p.m. Check-out: 2:00 p.m. Special 20% discount rate for Coast members. Rate includes 2 adults per site, 1 vehicle, full hook-ups, free Wi-Fi. Additional charges: Add'l adult \$10/night, pet \$10/night, add'l vehicle \$10/night, tax 9.8%. Max. RV length: 60 feet. Open: November 1–May 1.

**STATE MAP:** See page 107.



## White Salmon

### Gorge Base Camp RV Park

65271 Highway 14  
White Salmon, Washington 98672  
509-493-1111  
management@gorgebasecamp.com  
gorgebasecamp.com

**RESORT NUMBER:** 2610

**GOOD SAM RATING:** 8/10\*/9

**DIRECTIONS:** From Jct of I-84 & Ex 64 (Hood River Bridge, in OR): Go 1 mi N across toll bridge to SR-14, then 0.2 mi E on SR-14. Park on R. Warning: Bridge has 9 ft wide lanes.

**GPS COORDINATES:**

45.72324°N/-121.48745°W

**NOTATIONS:** Check-in: 1:00 p.m. Check-out: Noon. Coast discount 10% Sun-Thu, 2-night

minimum, avail Oct 1–Mar 31. Additional charges: Add'l adult \$5, add'l child \$2, pets \$2, add'l vehicle \$10, tax 7.5%. Max. RV length: 45 feet. Open: Year-round.

**STATE MAP:** See page 107.



## Wilbur

### Country Lane Campground & RV Park

14 Portland Street Northwest  
Wilbur, Washington 99185  
509-647-0100  
clrv.wilburwa@gmail.com  
countrylanecampgroundandrmpark.com

**RESORT NUMBER:** 2387

**GOOD SAM RATING:** 8/8.5\*/8

**DIRECTIONS:** From Jct of Hwy 2 & Hwy 174/21 (W of Wilbur): Go 0.8 mi E on Hwy 2 to Portland St, then N on Portland St, park on L.

**GPS COORDINATES:**

47.76084°N/-118.71348°W

**NOTATIONS:** Check-in: 1:00 p.m. Check-out: 11:00 a.m. Coast discount 25% off Oct-Apr (\$40), 15% off May-Sep (\$44). Rate includes 2 adults, kids under 2 free, full hook-up. Night check-in is avail on front of office during closed hours. Max. RV length: 45 feet. Open: Year-round.

**STATE MAP:** See page 107.



## Wilbur

### Goose Creek RV Park & Campground

712 Southeast Railroad Avenue  
Wilbur, Washington 99185  
509-647-5888; fax: 509-647-5888  
info@goosecreekrvpark.com  
goosecreekrvpark.com

**RESORT NUMBER:** 2386

**GOOD SAM RATING:** 8/9\*/9

**DIRECTIONS:** From Hwy 2: Turn S on Bell St (at Blue Footbridge). Use second driveway on L for entrance to park.

**GPS COORDINATES:**

47.75657°N/-118.70035°W

**ELEVATION:** 2,145 feet

**NOTATIONS:** Check-in: 2:00 p.m. Check-out: 11:00 a.m. Coast rate \$39 for back-in only. Rate includes 2 people, city water and sewer hook-up, 50 amp, picnic table. Additional charges: tax 8%. For arrivals after 6 p.m. call ahead for approval. No check-ins after dark. Discount not avail a week before or a week after major holidays. Max. RV length: 45 feet. Open: April 1–October 31.

**STATE MAP:** See page 107.



## WISCONSIN

## De Forest

### Madison Campground

4859 County Road V  
De Forest, Wisconsin 53532  
608-846-4528  
info@madisoncampground.com  
madisoncampground.com

**RESORT NUMBER:** 2629

**GOOD SAM RATING:** 9.5/9.5\*/9.5

**DIRECTIONS:** From Jct of I-90/94 & CR-V (Ex 126), E 0.25 mi on CR-V. Park on R.

**GPS COORDINATES:**

43.24986°N/-89.37015°W

**NOTATIONS:** Check-in: 1:00 p.m. Check-out: Noon. Special Coast member discount 15%. Rate includes 2 adults and full hook-ups. Additional charges: Add'l adult \$5, dump station \$10. Max. RV length: 70 feet. Open: April 1–October 31.

**STATE MAP:** See page 108.



## WYOMING

## Cheyenne

### Terry Bison Ranch RV Park

51 Interstate 25 Service Road East  
Cheyenne, Wyoming 82007  
307-634-4171  
info@terrybisonranch.com  
terrybisonranch.com

**RESORT NUMBER:** 2947

**GOOD SAM RATING:** 8/10\*/7

**DIRECTIONS:** From Jct of I-80 & I-25, S 3 mi on 511-25 Service Road East (Terry Ranch Road). Park on L.

**GPS COORDINATES:**

41.00047°N/-104.90528°W

**ELEVATION:** 6,200 feet

**NOTATIONS:** Check-in: 1:00 p.m. Check-out: 11:00 a.m. 2025 Coast discount 10%. Rate includes 2 adults per site, full hook-ups. Additional charges: Tax 13%. Max. RV length: 120 feet. Open: Year-round.

**STATE MAP:** See page 87.



## Evanston

### Phillips RV Park

225 Bear River Drive  
Evanston, Wyoming 82930  
307-789-3805  
phillipsrvpark@nglconnection.net  
phillipsrvpark.com

**RESORT NUMBER:** 2393

**GOOD SAM RATING:** 8/9.5\*/8.5

**DIRECTIONS:** From Jct of I-80 & I-80 Bus Loop (E Evanston Ex 6): W 0.6 mi on I-80 Bus Loop/Bear River Dr, park on L. Note: Do not use GPS.



**GPS COORDINATES:**

41.27096°N/-110.94778°W

**NOTATIONS:** Check-in: Noon. Check-out: 11:00 a.m. Special discount rate for Coast members. Rate includes 2 people per site, full hook-ups, 30 amp. Additional charges: Extra adult \$2/night, extra child \$1/night, 50 amp \$2/night, extra vehicle \$3/night, tax 8%. Discount avail Apr, May, Jun, Sep, Oct, not avail Jul or Aug. Do not use GPS directions. Max. RV length: 40 feet. Open: April 15–June 30; September 1–October 15.

**STATE MAP:** See page 87.

**Evansville****River's Edge RV Resort**

6820 Santa Fe Circle  
Evansville, Wyoming 82636  
307-234-0042

rv@riversedgerv.org  
riversedgervresort.net

**RESORT NUMBER:** 2956

**GOOD SAM RATING:** 9/9.5\*/10

**DIRECTIONS:** From Jct I-25 & Hat Six Rd (Ex 182): Go 0.5 mi N on Hat Six Rd, then 0.5 mi N on Yellowstone–Cole Creek Rd, then 500 feet W on Santa Fe Circle. Park on R.

**GPS COORDINATES:**

42.85778°N/-106.21467°W

**ELEVATION:** 5,130 feet

**NOTATIONS:** Check-in: 2:00 p.m. Check-out: 11:00 a.m. 2025 Coast discount 10%. Rate includes 2 adults per site, full hook-ups. Max. RV length: 75 feet. Open: Year-round.

**STATE MAP:** See page 87.

**Lander****Twin Pines RV Park & Campground**

7345 Highway 789  
Lander, Wyoming 82520  
800-986-4008

info@twinpinesrvpark.com  
twinpinesrvpark.com

**RESORT NUMBER:** 2948

**GOOD SAM RATING:** 8/9.5\*/8.5

**DIRECTIONS:** From Jct of Hwy 287 & SR 789, S 8 mi on SR 789. Park on L.

**GPS COORDINATES:**

42.73738°N/-108.64835°W

**ELEVATION:** -109 feet

**NOTATIONS:** Check-in: 1:00 p.m. Check-out: 11:00 a.m. 2025 Coast discount 10%. Rate includes 2 adults per site, full hook-ups. Additional charges: Tax 12.5%. Max. RV length: 60 feet. Open: May 1–November 1.

**STATE MAP:** See page 87.

**Sheridan****Peter D's RV Park**

1105 Joe Street  
Sheridan, Wyoming 82801  
888-673-0597

pschutte@vcn.com  
wyomingrvpark.com

**RESORT NUMBER:** 2944

**GOOD SAM RATING:** 6.5/9.5\*/8.5

**DIRECTIONS:** From Jct of I-90 & Ex 23/5th St, W 0.3 mi on 5th St to Joe St, N 0.2 mi. Park on R. Note: Be sure to use Ex 23.

**GPS COORDINATES:**

44.80948°N/-106.94183°W

**ELEVATION:** 3,700 feet

**NOTATIONS:** Check-in: 11:00 a.m. Check-out: 11:00 a.m. 2025 Coast discount 10%. Rate includes 2 adults per site, full hook-ups. Additional charges: Tax 13%. Max. RV length: 75 feet. Open: Year-round.

**STATE MAP:** See page 87.

**Sundance****Mountain View RV Park & Campground**

117 Government Valley Road  
Sundance, Wyoming 82729  
307-283-2270

info@mtviewcampground.com

mtviewcampground.com

**RESORT NUMBER:** 2943

**GOOD SAM RATING:** 9/10\*/9.5

**DIRECTIONS:** From Jct of I-90 & Hwy 14 (Ex 189, E of town), N 0.1 mi on Ex road to Hwy 14, W 0.4 mi to Government Valley Rd, N 0.2 mi. Park on L.

**GPS COORDINATES:**

44.41743°N/-104.35292°W

**ELEVATION:** 4,750 feet

**NOTATIONS:** Check-in: 1:00 p.m. Check-out: 11:00 a.m. 2025 Coast discount 10%. Rate includes 2 adults per site, full hook-ups. Additional charges: Tax 13%. Max. RV length: 72 feet. Open: April 1–November 15.

**STATE MAP:** See page 87.

**Thermopolis****Eagle RV Park & Campground**

204 U.S. Highway 20 South  
Thermopolis, Wyoming 82443  
307-864-5262

eaglervpark@bresnan.net

eaglervpark.com

**RESORT NUMBER:** 2942

**GOOD SAM RATING:** 8/10\*/8.5

**DIRECTIONS:** From Jct of SR-120 (Broadway) & US-20 (6th St), S 2 mi on US-20. Park on R.

**GPS COORDINATES:**

43.62427°N/-108.22092°W

**ELEVATION:** 4,300 feet

**NOTATIONS:** Check-in: 1:00 p.m. Check-out: 11:00 a.m. 2025 Coast discount 10%. Rate includes 2 adults per site, full hook-ups. Additional charges: Tax 7%. Max. RV length: 50 feet. Open: April 1–November 1.

**STATE MAP:** See page 87.

**Worland****Worland RV Park and Campground**

2313 Big Horn Avenue  
Worland, Wyoming 82401  
307-347-2329

worlandrvpark.com

**RESORT NUMBER:** 2946

**GOOD SAM RATING:** 8.5/9.5\*/9.5

**DIRECTIONS:** From Jct of US Hwy 16 and US Hwy 16/20 (center of town), E 1.0 mi on Hwy 16. Park on L.

**GPS COORDINATES:**

44.01686°N/-107.93881°W

**ELEVATION:** 4,065 feet

**NOTATIONS:** Check-in: 2:00 p.m. Check-out: 11:00 a.m. 2025 Coast discount 10%. Rate includes 2 adults per site, full hook-ups. Additional charges: Add'l person \$5, tax 12%. Max. RV length: 80 feet. Open: May 1–September 30.

**STATE MAP:** See page 87.

**ALBERTA****County of Grande Prairie****#1****Grande Prairie KOA Journey**

704063 Range Road 62  
County of Grande Prairie #1, Alberta T8W 5B3  
780-532-9998; fax: 780-532-9439  
grandeprairie@koa.com  
koa.com

**RESORT NUMBER:** 2366

**GOOD SAM RATING:** 8/10\*/9

**DIRECTIONS:** From Jct Hwy 43 & Hwy 40: S 5.5 mi (9 km) on Hwy 40, park on L.

**GPS COORDINATES:**

55.09466°N/-118.81274°W

**NOTATIONS:** Check-in: 1:00 p.m. Check-out: 11:00 a.m. Coast discount 25% avail Apr 15–May 31 and Sep 1–Oct 15. Rate includes 1 RV, 1 vehicle, 2 adults, any children under 16. Additional charges: Extra adult \$5/night, 50 amp \$2/night, tax 5% + DMF 2%. No availability Jun, Jul, Aug. Credit card required for reservation. Max. RV length: 45 feet. Open: April 15–October 15.

**WESTERN CANADA MAP:** See page 109.



# GOOD NEIGHBOR PARKS

ALBERTA

## Peace River

### Rendez-Vous RV Park & Storage

950 Woods Road  
Peace River, Alberta T8S 1Y9  
877-250-4284  
support@rvpeaceriver.com  
rvpeaceriver.com

RESORT NUMBER: 2416

GOOD SAM RATING: 9/9.5\*/9

**DIRECTIONS:** From Jct of AB 2 N & AB 688: Go 1 km (0.5 mi) NE on AB 688. Then 230 m (750 feet) NW on Sunrise Rd. Then 800 m (0.5 mi) W on Sunrise Road S. Then 300 m (0.25 mi) N on Woods Road. Resort on R.

**GPS COORDINATES:**

56.20773°N/-117.1996°W

**NOTATIONS:** Check-in: 1:00 p.m. Check-out: Noon. Special 10% discount rate for Coast members. Additional charges: Tax 5%. Drive-ups not accepted. Max. RV length: 45 feet. Open: Year-round.

**WESTERN CANADA MAP:** See page 109.



## Valleyview

### Sherk's RV Park

22362 Township Road 702  
Valleyview, Alberta T0H 3N0  
780-524-4949; fax: 780-524-4346  
skye.dietzen@gmail.com  
sherksvrpark.com

RESORT NUMBER: 2392

GOOD SAM RATING: 8.5/10\*/10

**DIRECTIONS:** From E Jct Hwy 43 & Hwy 49: S 0.5 mi on Hwy 43 to Twp Range Rd 702. W 0.6 mi on Range Rd 702. Resort on R.

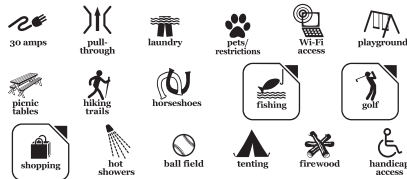
**GPS COORDINATES:**

55.05417°N/-117.2983°W

**ELEVATION:** 2,284 feet

**NOTATIONS:** Check-in: 11:00 a.m. Check-out: 11:00 a.m. Special Coast discount 10%. Additional charges: Tax 5%. Site includes gravel parking pad, picnic table, full hook-up. Max. RV length: 60 feet. Open: May 1–September 30.

**WESTERN CANADA MAP:** See page 109.



## BRITISH COLUMBIA

## Creston

### Pair-A-Dice RV Park & Campground

1322 Northwest Boulevard Highway 3  
Creston, British Columbia V0B 1G6  
250-428-2347; res.: 866-223-3423  
pairadice@shaw.ca  
pairadicepark.com

RESORT NUMBER: 2452

GOOD SAM RATING: 7/9.5\*/8

**DIRECTIONS:** From Jct Hwy 3A & Hwy 3 (W side of town): Go 0.8 km (0.5 mi) E on Hwy 3, park on L.

**GPS COORDINATES:**

49.11124°N/-116.52311°W

**NOTATIONS:** Check-in: Noon. Check-out: 11:00 a.m. Special discount rate for Coast members. Additional charges: Add'l adult or child \$3/night, cable \$3/night, 50 amp \$8/night, tax 5%. Coast member discount avail Apr 1–Jun 15, Aug 15–Oct 31. Max. RV length: 65 feet. Open: April 1–June 15; August 15–October 31.

**WESTERN CANADA MAP:** See page 109.



## Hope

### Sunshine Valley RV Resort & Cabins—Holiday Trails Resorts

14850 Alpine Boulevard  
Hope, British Columbia V0X 1L5  
604-869-0066; fax: 604-869-0040  
sunshinevalley@htr.ca  
htr.ca

RESORT NUMBER: 2166

GOOD SAM RATING: 9/10\*/9

**DIRECTIONS:** From W on Hwy BC-3: L into Sunshine Valley and onto Alpine Blvd. Park entrance is 28.6 mi. From Manning Park: E on Hwy BC-3 Ex 177. Park entrance is 8.7 mi E of Hope.

**GPS COORDINATES:**  
49.1645°N/-121.3944°W

**ELEVATION:** 138 feet

**NOTATIONS:** Check-in: Noon–9:00 p.m. Check-out: Noon. Coast member discount 25% includes 4 people, 50 amp, full hook-ups. Additional charges: Extra person over 5 yrs \$4/night, Wi-Fi \$3/night, each pet \$3/night, firewood, dump station \$10, tax 5%. Reservation deposit \$7 plus tax at time of booking. Check in noon to 9 p.m. Check out 11 a.m. Max. RV length: 70 feet. Open: Year-round.

**WESTERN CANADA MAP:** See page 109.



## Rosedale

### Camperland RV Resort & Cabins—Holiday Trails Resorts

53730 Bridal Falls Road  
Rosedale, British Columbia V0X 1X1  
604-794-7361; fax: 604-794-3756  
kristina@htr.ca  
htr.ca

RESORT NUMBER: 2044

GOOD SAM RATING: 9.5/8.5/9

**DIRECTIONS:** From Hope/Hwy 1: W 21.7 mi, Ex 138. L across overpass to N side of Hwy. Frontage Rd to park, just past waterslide. From Vancouver/Hwy 1: E to Bridal Falls/Ex 135, approx 10 mi past Chilliwack. Frontage Rd to park.

**GPS COORDINATES:** 49.1882°N/-121.7427°W

**NOTATIONS:** Check-in: Noon–9:00 p.m. Check-out: 11:00 a.m. Coast member rate 25% discount off nightly rate. Rate includes 4 people, 30 amps, full hook-up. Additional charges: Extra person over 5 yrs \$4/night, each pet \$3/night, dump station \$10, reservation fee \$7, Wi-Fi \$3/night, tax 5%. Many 50 amp sites available. Max. RV length: 45 feet. Open: April 1–October 31.

**WESTERN CANADA MAP:** See page 109.



## MANITOBA

## Lac Du Bonnet

### Champagne's RV Park

102 Tinant Road  
Lac Du Bonnet, Manitoba R0E 1A0  
204-345-2414  
champagnesrv@hotmail.com  
RESORT NUMBER: 2411

GOOD SAM RATING: No ratings available

**DIRECTIONS:** From Jct Hwy 11 & Hwy 313: Go 0.4 km (0.25 mi) W on gravel road.

**GPS COORDINATES:**  
50.28096°N/-96.03726°W

**NOTATIONS:** Check-in: Noon. Check-out: 11:00 a.m. Special discount rate for Coast members. Rate includes 2 adults per site, full hook-ups. Additional charges: Extra adult \$5/night, extra child \$5/night, tax 5%. Discount not avail over long holiday weekends. Max. RV length: 60 feet. Open: May 1–October 1.

**WESTERN CANADA MAP:** See page 109.



## Oak Lake

### Aspen Grove Campground

Northwest 25–9–25W  
Oak Lake, Manitoba R0M 1P0  
204-855-2260  
aspengrovecampground@gmail.com  
aspengrovecampground.com

RESORT NUMBER: 2418

GOOD SAM RATING: No ratings available

**DIRECTIONS:** From Jct Hwy 254S & Trans Canada Hwy: Go 3.6 km (2 mi) W on Trans Canada Hwy.

**GPS COORDINATES:**  
49.77177°N/-100.75238°W

**NOTATIONS:** Check-in: 1:00 p.m. Check-out: 11:00 a.m. 20% discount for Coast members. Additional charges: Wi-Fi \$7, tax 5%. No long holiday weekends. Drive-ups not accepted. Max. RV length: 60 feet. Open: May 1–June 26; September 8–September 26.

**WESTERN CANADA MAP:** See page 109.



## Portage La Prairie

### Miller's Camping Resort

29081 Highway 1 East  
Portage La Prairie, Manitoba R1N 3C3  
204-857-4255  
info@millerscampground.com  
millerscampground.com  
RESORT NUMBER: 2434  
GOOD SAM RATING: 8.5/9.5\*/10



**DIRECTIONS:** From town, E 6 mi on Hwy 1, follow signs. Resort on L.

**GPS COORDINATES:**

49.97557°N/-98.13661°W

**NOTATIONS:** Check-in: 1:00 p.m. Check-out: Noon. Special discount rate for Coast members. Additional charges: 50 amp \$5/night, add'l adult \$3/night. Max. RV length: 90 feet. Open: May 1–June 30; September 1–October 9.

**WESTERN CANADA MAP:** See page 109.



## NEW BRUNSWICK

### Caraquet

#### Camping Colibri

913 Boul des Acadiens Route 11  
Caraquet, New Brunswick E1W 1H5  
506-727-2222

info@lecolibri.ca  
lecolibri.ca

**RESORT NUMBER:** 2325

**GOOD SAM RATING:** 10/10\*/10

**DIRECTIONS:** From Caraquet: W end of town on Rte 11. Resort on L.

**GPS COORDINATES:**

47.7628°N/-65.04816°W

**NOTATIONS:** Check-in: 2:00 p.m. Check-out: 11:00 a.m. 2025 Coast discount 10% avail May 16 – June 21. Stay 6 nights and the 7th night is free. Additional charges: Tax 15%. Discount not avail Jul, Aug, or long holiday weekends. Max. RV length: 75 feet. Open: May 17–September 15.

**EASTERN CANADA MAP:** See page 111.



### Derby Junction

#### Enclosure Campground Resort

8 Enclosure Road  
Derby Junction, New Brunswick E1V 5B2  
506-622-8638; res.: 800-363-1733  
enclosurecampground92@gmail.com  
enclosurecampground.ca

**RESORT NUMBER:** 888

**GOOD SAM RATING:** No ratings available

**DIRECTIONS:** From Rt 8: Ex 163 to NB 108. Just W of Miramichi City. Follow signs to park.

**GPS COORDINATES:**

46.4067°N/-65.5937°W

**NOTATIONS:** Check-in: 1:00 p.m.–9:00 p.m. Check-out: Noon. Special discount rate for Coast members. Rate includes 4 people, 30 amp and water. Additional charges: Extra person (over age 19) \$5/night, 15% tax. Max. RV length: 45 feet. Open: May 15–October 13.

**EASTERN CANADA MAP:** See page 111.



## Hopewell Cape

### Ponderosa Pines Campground

4325 Route 114  
Hopewell Cape, New Brunswick E4H 3P1  
800-822-8800; fax: 506-734-2978  
ponderosa.pines.campground@gmail.com  
ponderosapines.ca

**RESORT NUMBER:** 2379

**GOOD SAM RATING:** 9/10\*/9.5

**DIRECTIONS:** From Jct of Rte 114 & Hopewell Rock Entrance (in town): W 1 mi on Rte 114, campground on L.

**GPS COORDINATES:**

45.81907°N/-64.59628°W

**NOTATIONS:** Check-in: 2:00 p.m.–8:00 p.m. Check-out: 11:00 a.m. Coast Member rate \$60. Rate includes 2 adults, electric, water, sewer each RV site. Additional charges: Extra adult \$10, tax 15%. Not valid July 1 to Sept 1. Max. RV length: 90 feet. Open: May 15–October 15.

**EASTERN CANADA MAP:** See page 111.



## Pointe du Chene

### Ocean Surf RV Park

73 Belliveau Beach Road  
Pointe du Chene, New Brunswick E4P 3W2  
506-532-5480; res.: 888-532-5480  
reservations@oceansurf.ca  
oceansurf.ca

**RESORT NUMBER:** 2346

**GOOD SAM RATING:** 10/10\*/10

**DIRECTIONS:** From Jct of Hwy 15 & Ex 37 (Parlee Beach Rd–Rte 140), NE 1 mi on Rte 140 to Rte 133, E 0.3 mi to Belliveau Beach Rd, N 0.5 mi, resort on R.

**GPS COORDINATES:**

46.2296°N/-64.5014°W

**NOTATIONS:** Check-in: 1:00 p.m. Check-out: 11:00 a.m. Coast rate \$60 avail May 11–Jun 22 and Sep 3–Oct 6. Rate includes 2 adults, 1 camping unit. Additional charges: 50 amp \$8/night, extra vehicle \$8/night, tax 15%. No availability Jul, Aug, and all long holiday weekends. Max. RV length: 75 feet. Open: May 16–June 30; September 1–October 6.

**EASTERN CANADA MAP:** See page 111.



## Woodstock

### Yogi Bear's Jellystone Park New Brunswick

174 Hemlock Street  
Woodstock, New Brunswick E7M 4E5  
506-328-6287; fax: 506-328-0015  
jellystonepark96@gmail.com  
jellystoneparknb.com

**RESORT NUMBER:** 2339

**GOOD SAM RATING:** 9.5/9.5\*/9.5

**DIRECTIONS:** From Jct of TCH-2 & Ex 191 (Beardsley Rd), N 0.25 mi on Beardsley Rd to Hemlock St, W 0.25 mi, follow signs. Resort on R.

**GPS COORDINATES:**

46.13077°N/-67.60752°W

**NOTATIONS:** Check-in: 1:00 p.m. Check-out: Noon. Coast discount 20% available Jun 1–Jun 15 and Aug 15–Sep 5. Rate includes 2 adults, 2 children under 18 years. Additional charges: Extra adult \$15/night, extra child \$15/night, 50 amp \$3/night, tax 15%. Max. RV length: 80 feet. Open: June 1–September 3.

**EASTERN CANADA MAP:** See page 111.



## NEWFOUNDLAND & LABRADOR

### Robinsons

#### Pirate's Haven RV Park & Chalets

229 Main Road  
Robinsons, Newfoundland & Labrador A0N 1V0

709-649-0601  
paulandruth@nf.sympatico.ca  
pirateshavenadventures.com

**RESORT NUMBER:** 2378

**GOOD SAM RATING:** No ratings available

**DIRECTIONS:** From Port-Aux-Basques on Hwy 1: Go 100 km to Rte 404, turn L, go 11 km, park on R. From Deer Lake on Hwy 1: Go 168 km to Rte 404, turn R, go 6 km to intersection, turn L, park on L.

**GPS COORDINATES:**

48.24719°N/-58.78768°W

**NOTATIONS:** Check-in: 1:00 p.m. Check-out: 11:00 a.m. Special discount rate for Coast members. Rate includes 2 adults, water, 50 amp, sewer. Additional charges: Extra adult \$5/night, tax 15%. Max. RV length: 60 feet. Open: May 1–June 30; September 1–October 15.

**EASTERN CANADA MAP:** See page 111.



## NOVA SCOTIA

### Baddeck

#### Adventures East Campground and Cottages

9585 Highway 105  
Baddeck, Nova Scotia B0E 1B0  
902-295-2417

info@adventureseast.ca

adventures-east.com

**RESORT NUMBER:** 729

**GOOD SAM RATING:** 9/10\*/9.5

**DIRECTIONS:** Located on the Trans-Canada Hwy 105. 0.5 mi E of Ex 7 (but still on the Hwy) 5 mi W of Baddeck.

**GPS COORDINATES:** 46.089°N/-60.8586°W

**NOTATIONS:** Check-in: 3:00 p.m. Check-out: 11:00 a.m. Coast member rate \$33.20–\$53.91. Electric and water hook-ups only guaranteed. Sewer hook-ups are space avail only. Wi-Fi access in campground. Max. RV length: 45 feet. Open: May 15–October 15.

**EASTERN CANADA MAP:** See page 111.



## Cheticamp

### Plage St Pierre Beach and Campground

635 ChetiCamp Island Road  
Cheticamp, Nova Scotia B0E 1H0  
902-224-2112; fax: 902-224-2357  
plagestpierre@ns.sympatico.ca  
plagestpierrebeachandcampground.com  
**RESORT NUMBER:** 2340  
**GOOD SAM RATING:** No ratings available  
**DIRECTIONS:** From town: S 2.5 mi on Cabot Trail Rd to Cheticamp Island, W 2 mi. Resort on L.

#### GPS COORDINATES:

46.60778°N/-61.04781°W

**NOTATIONS:** Check-in: 1:00 p.m. Check-out: 11:00 a.m. Special discount rate for Coast members. Additional charges: Extra person \$10/night, extra child \$10/night, tax 15%. Discount not avail Jul and Aug. Max. RV length: 60 feet. Open: May 14–June 30; September 1–October 13.

**EASTERN CANADA MAP:** See page 111.



## Hilden

### Scotia Pine Campground

1911 Highway 2  
Hilden, Nova Scotia B0N 1C0  
877-893-3666  
info@scotiapine.ca  
scotiapine.ca

**RESORT NUMBER:** 2329

**GOOD SAM RATING:** 9/9\*/10

**DIRECTIONS:** From Jct of Hwy 102 & Ex 12 (Rte 289), E 0.6 mi on Rte 289 to Rte 2, N 2.4 mi. Resort on R.

#### GPS COORDINATES:

45.28642°N/-63.2894°W

**NOTATIONS:** Check-in: 1:00 p.m. Check-out: 11:00 a.m. 2025 Special discount rate for Coast members 50% off avail May 7–Jun 30 & Sep 1–Oct 15. Site rates are for one RV, trailer, or tent per site. Additional charges: Tax 15%. No availability Jul, Aug, or long holiday weekends. Call 902-893-3666. Max. RV length: 80 feet. Open: May 15–October 15.

**EASTERN CANADA MAP:** See page 111.



## Martin's River

### RayPort Campground

165 Shingle Mill Road  
Martin's River, Nova Scotia B0J 2E0  
902-627-2678; fax: 902-627-1144  
rayport@hotmail.com  
rayport.ca

**RESORT NUMBER:** 2341

**GOOD SAM RATING:** 8.5/8.5\*/9.5

**DIRECTIONS:** From Jct of Hwy 103 & Ex 10 (Rte 3), S. 0.5 mi on access rd to Rte 3, E 2 mi, follow signs to resort on L.

#### GPS COORDINATES:

44.48876°N/-64.34227°W



**NOTATIONS:** Check-in: 1:00 p.m. Check-out: Noon. Special discount rate for Coast members. Rate includes 2 adults, 2 children per site. Additional charges: Extra adult \$5/night, tax 15%. Max. RV length: 50 feet. Open: May 10–October 14.

**EASTERN CANADA MAP:** See page 111.



## Melbourn

### Castle Lake Campground and Cottages

83 Comeaus Hill Road  
Melbourn, Nova Scotia B0W 1B0  
902-749-1739  
castlelakecampground@gmail.com  
castlelakecampground.com

**RESORT NUMBER:** 2342

**GOOD SAM RATING:** 9/10\*/10

**DIRECTIONS:** From Jct of Hwy 103 and Rte 3 (in Yarmouth): Go 2.4 km/1.5 mi S on Rte 3, then 5.5 km/3 mi E on Rte 334, then 4.5 km/2.5 mi E on Melbourn Rd, then 2.2 km/1.25 mi S on Comeaus Hill Rd. Resort on L.

#### GPS COORDINATES:

43.82492°N/-66.07284°W

**NOTATIONS:** Check-in: 1:00 p.m. Check-out: 11:00 a.m. Special discount rate for Coast members avail May, Jun, Sep, & Oct. Additional charges: 50 amp \$10/night, tax 15%. No availability Jul or Aug. Max. RV length: 80 feet. Open: May 21–October 11.

**EASTERN CANADA MAP:** See page 111.



## Smiths Cove

### Jaggars Point Oceanfront Campground Resort

57 Cross Road  
Smiths Cove, Nova Scotia B0S 1S0  
902-245-4814  
jpcampground@gmail.com  
jaggarspoint.com

**RESORT NUMBER:** 2583

**GOOD SAM RATING:** 8.5/8.5\*/8.5

**DIRECTIONS:** From Jct Hwy 101 & Hwy 1 (Ex 24): Go 1.4 km (1 mi) W on Hwy 1, then 0.4 km (0.25 mi) W on N Old Post Rd, then 0.3 km (0.25 mi) N on Smiths Cove Cross Rd. Park on R.

#### GPS COORDINATES:

44.6119°N/-65.71703°W

**NOTATIONS:** Check-in: 2:00 p.m. Check-out: Noon. Special Coast member rate 20% discount avail May 8–Jun 15 and Sep 15–Oct 15. Rate includes 2 adults per site, full hook-ups. Additional charges: Add'l adult \$5/night, tax 15%. Max. RV length: 60 feet. Open: May 8–October 15.

**EASTERN CANADA MAP:** See page 111.



## ONTARIO

## Alliston

### Nicolston Dam Campground and Travellers Park

5140 5th Line Essa  
Alliston, Ontario L9R 1V2  
705-435-7946  
nicolstondam@gmail.com  
nicolstondam.com

**RESORT NUMBER:** 2337

**GOOD SAM RATING:** 8.5/9.5\*/8.5

**DIRECTIONS:** From Jct Hwy 400 & 89: Go 11 km/7 mi W on Hwy 89. Use Essa as town if using GPS.

#### GPS COORDINATES:

44.16745°N/-79.80716°W

**NOTATIONS:** Check-in: 1:00 p.m. Check-out: 11:00 a.m. Special Coast member rate 20% discount. Rate includes 2 adults, 1 RV, 1 kitchen tent, 1 vehicle. Additional charges: Extra adult \$10, extra child over 9 years \$3, extra vehicle \$20, tax 13%. Max. RV length: 45 feet. Open: May 1–October 28.

**CENTRAL CANADA MAP:** See page 110.



## Bainsville

### Maplewood Acres RV Park

21848 Concession Road 3  
Bainsville, Ontario K0C 1E0  
613-347-2130  
info@maplewoodacres.com  
maplewoodacres.com

**RESORT NUMBER:** 2362

**GOOD SAM RATING:** 9/10\*/9.5

**DIRECTIONS:** From Hwy 401 E Ex 825/4th Line Rd (last Ex in ON): 4th Line Rd N for 3 km (1.8 mi). R on Concession Rd 3, park on R.

#### GPS COORDINATES:

45.22564°N/-74.40518°W

**NOTATIONS:** Check-in: 1:00 p.m. Check-out: 11:00 a.m. Special discount rate for Coast members. Rate includes 2 adults, 3 children, 1 vehicle, 1 RV, 1 tent per site. Additional charges: Extra adult \$8/night, extra child \$6/night, tax 13%. No availability Jul, Aug, or long holiday weekends. Max. RV length: 80 feet. Open: May 5–October 9.

**CENTRAL CANADA MAP:** See page 110.



## Bracebridge

### Santa's Whispering Pines Campground

1623 Golden Beach Road  
Bracebridge, Ontario P1L 1W8  
705-645-5682; fax: 705-645-9791  
camping@santasvillage.ca  
santasvillage.ca

**RESORT NUMBER:** 2335

**GOOD SAM RATING:** 9/10\*/8.5





**DIRECTIONS:** From Jct Hwy 11 N and Hwy 118 W: Go 1.5 km/1 mi on Hwy 118 N, then 4 km/2.5 mi W on Santa's Village Road. Resort on R.

**GPS COORDINATES:**

45.02451°N/-79.36179°W

**NOTATIONS:** Check-in: 2:00 p.m. Check-out: 11:00 a.m. Special discount rate for Coast members. Rate includes 4 people, 1 sleeping structure, 1 dining structure. Additional charges: Extra adult \$5/night, extra child \$5/night, tax 13%. Max. RV length: 45 feet. Open: May 19–October 9.

**CENTRAL CANADA MAP:** See page 110.



## Carrying Place

### North Shore RV Park

1675 County Road 64  
Carrying Place, Ontario K0K 1L0  
613-475-2036

nshore@northshorepark.com  
northshorepark.com

**RESORT NUMBER:** 2336

**GOOD SAM RATING:** 10/10\*/9

**DIRECTIONS:** From E on Hwy 401: Ex 522 at Hwy 40 (Wooler Rd). Go S until Hwy 40 ends at Hwy 33. Turn R, cross Murray Canal, enter Carrying Place. Turn R at CR 64 at traffic lights. Follow CR 64 for approx 4 km/2.5 mi. Resort on L. From W on Hwy 401: Ex 509 at Hwy 30 S into Brighton. At 2nd light continue on CR 64, cross Murray Canal. Keep L. Resort on R 0.5 km/0.3 mi past golf club.

**GPS COORDINATES:**

44.03331°N/-77.62472°W

**NOTATIONS:** Check-in: 2:00 p.m. Check-out: Noon. Special discount rate for Coast members 10% off May–June & Sept–Oct (excluding long weekends). Rate includes 2 adults, 2 children. Additional charges: Extra adult \$8.50/night, extra child over 4 years \$6/night, 50 amp \$5/night, tax 13%. Wi-Fi available for a fee. Max. RV length: 80 feet. Open: May 1–October 15.

**CENTRAL CANADA MAP:** See page 110.



## Cobden

### Bona Vista Campground

18070A Highway 17  
Cobden, Ontario K0J 1K0  
613-646-2716

bonavistacamp@bell.net  
bonavistacampground.ca

**RESORT NUMBER:** 2431

**GOOD SAM RATING:** No ratings available

**DIRECTIONS:** From Jct CR 8 & Hwy 17: Go 3 km (2 mi) N on Hwy 17, park on R.

**GPS COORDINATES:**

45.64113°N/-76.88945°W

**NOTATIONS:** Check-in: 2:00 p.m. Check-out: Noon. Special discount rate for Coast members. Additional charges: Tax 13%. Drive-ups not accepted. Max. RV length: 48 feet. Open: April 15–June 30; September 14–October 30.

**CENTRAL CANADA MAP:** See page 110.



## Combermere

### Pine Cliff Resort

21 Allingham Lane  
Combermere, Ontario K0J 1L0  
888-756-3014

info@pinecliff.com  
pinecliff.com

**RESORT NUMBER:** 2324

**GOOD SAM RATING:** No ratings available

**DIRECTIONS:** From Jct of CR 517 & CR 62: N 2.6 km (1.6 mi) on CR 62 to Pine Cliff Rd. W 0.4 km (0.25 mi). Resort on L.

**GPS COORDINATES:**

45.3831°N/-77.62529°W

**NOTATIONS:** Check-in: Noon. Check-out: 11:00 a.m. Coast rate \$70 in off season. Additional charges: Add'l adult, add'l child, 50 amp, tax 13%. Discount not avail week-ends and holidays. No tents. Max. RV length: Unlimited. Open: May 8–October 19.

**CENTRAL CANADA MAP:** See page 110.



## Dunville

### Knight's Beach Resort

2190 Lakeshore Road  
Dunville, Ontario N1A 2W8  
905-774-4566

info@knightsbeach.com  
knightsbeach.com

**RESORT NUMBER:** 2425

**GOOD SAM RATING:** No ratings available

**DIRECTIONS:** From Jct of Rainham & Reg Rd 50: S 1.9 km (1.2 mi) on Reg Rd 50 to Lakeshore Rd, W 1 km (0.6 mi). Resort on L.

**GPS COORDINATES:**

42.84447°N/-79.75511°W

**NOTATIONS:** Check-in: 1:00 p.m. Check-out: 11:00 a.m. Special discount rate for Coast members. Additional charges: Extra person \$20, tax 13%. Discount not avail long holiday weekends. Drive-ups not accepted. Max. RV length: 45 feet. Open: May 1–June 15; September 15–October 10.

**CENTRAL CANADA MAP:** See page 110.



## Eden

### Red Oak Travel Park

54428 Talbot Line (Highway 3)  
Eden, Ontario N0J 1H0  
519-866-3504

camp@redoaktravelpark.com  
redoaktravelpark.com

**RESORT NUMBER:** 2426

**GOOD SAM RATING:** No ratings available

**DIRECTIONS:** From Jct of Hwy 3 & Culloden Rd: W 0.4 km (0.25 mi) on Hwy 3. Resort on L.

**GPS COORDINATES:**

42.79233°N/-80.8338°W

**NOTATIONS:** Check-in: 1:00 p.m. Check-out: 11:00 a.m. Special Coast member rate 20% discount. Additional charges: Tax 13%. Drive-ups not accepted. Max. RV length: 55 feet. Open: May 1–June 15; September 3–October 30.

**CENTRAL CANADA MAP:** See page 110.



## Geraldton

### Wild Goose Lake Campground

8 Kueng's Road  
Geraldton, Ontario P0T 1M0  
866-465-4404

wildgooselake@yahoo.ca  
wildgooselakecampground.com

**RESORT NUMBER:** 2363

**GOOD SAM RATING:** No ratings available

**DIRECTIONS:** From Jct of Hwy 11 & CR 584: W 19.3 km (12 mi) on Hwy 11 to Kueng's Rd, N 1.2 km (0.75 mi), campground on L. Once on Kueng's Rd stay right past resort with similar name.

**GPS COORDINATES:**

49.71114°N/-87.18449°W

**NOTATIONS:** Check-in: Noon. Check-out: 11:00 a.m. Coast member rate 10% discount. Rate includes 2 adults, water, electric & sewer. Additional charges: Tax 13%. Max. RV length: 110 feet. Open: May 15–September 30.

**CENTRAL CANADA MAP:** See page 110.



## Golden Lake

### Golden Lake Campground

13685 Highway 60  
Golden Lake, Ontario K0J 1X0  
613-757-0018

inquiry@goldenlakepark.ca

goldenlakepark.ca

**RESORT NUMBER:** 2430

**GOOD SAM RATING:** No ratings available

**DIRECTIONS:** From Jct Hwy 30 and Hwy 60: 12.4 km (7 mi) W on Hwy 60. Resort on L.

**GPS COORDINATES:**

45.60154°N/-77.38323°W

**NOTATIONS:** Check-in: 1:00 p.m. Check-out: 11:00 a.m. 2025 Coast discount rate \$42 - \$61 night. If you reserve 6 nights, the 7th night is free. Rates are for 2 adults, dependant children (under 18) and 1 vehicle. Extra guests and extra vehicles permitted for a fee. Tax 13%. Coast rate not avail long holiday week-ends. Max. RV length: 45 feet. Open: May 20–June 14; May 16–October 15.

**CENTRAL CANADA MAP:** See page 110.



# GOOD NEIGHBOR PARKS

## Hanover

### Saugeen Springs RV Park

173844 Mulock Road, RR#3  
Hanover, Ontario N4N 3B9  
519-369-5136; res.: 888-241-2686  
saugreenspringspark@gmail.com  
saugreenspringspark.com  
RESORT NUMBER: 2333

GOOD SAM RATING: 8.5/9\*/10

DIRECTIONS: From Hanover: S on 11th Ave toward 10th St/Grey County Rd 4. L at 1st cross street on 10th St/Grey County Rd 4. L on Mulock Rd. Resort on L.

GPS COORDINATES: 44.2118°N/-80.9179°W

NOTATIONS: Check-in: 2:00 p.m. Check-out: Noon. Special discount rate for Coast members. Rate includes 2 adults, 4 children (to age 17 years), 1 RV, 1 dining tent, 1 vehicle. Additional charges: Add'l adult, Wi-Fi, tax 13%. Max. RV length: 45 feet. Open: April 1–November 10.

CENTRAL CANADA MAP: See page 110.



## Ignace

### Davy Lake Campground

400 Davy Lake Road  
Ignace, Ontario P0T 1T0  
877-374-3113; fax: 807-934-0036  
smorin@davylakecampground.com  
davylake.ca

RESORT NUMBER: 2368

GOOD SAM RATING: 8.5/10\*/9.5

DIRECTIONS: From Jct of Hwy 17 & Hwy 599: W 0.5 km (0.3 mi) on Hwy 17 to Davy Lake Rd, SW 0.8 km (0.5 mi), campground on L.

GPS COORDINATES:

49.41009°N/-91.65237°W

NOTATIONS: Check-in: 4:00 p.m. Check-out: 11:00 a.m. Special discount rate for Coast members. Rate includes 2 adults, electric, city water, sewer. Additional charges: Extra adult \$5/night, tax 13%. Max. RV length: 100 feet. Open: May 15–September 30.

CENTRAL CANADA MAP: See page 110.



## Kincardine

### Aintree Trailer Park

2435 Huron Concession 12 Road  
Kincardine, Ontario N2Z 2X3  
877-396-8533  
aintreepark@hotmail.com  
aintreepark.com

RESORT NUMBER: 2421

GOOD SAM RATING: 8/8\*/9

DIRECTIONS: From Jct Hwy 21 & Hwy 9: SW 3.2 km (2 mi) on Hwy 21 to Conc #12, NW 1.9 km (1.2 mi). Resort on L.

GPS COORDINATES:

44.14894°N/-81.66752°W

NOTATIONS: Check-in: 1:30 p.m. Check-out: 1:00 p.m. 2025 Coast member rate 20% discount avail Apr 15–Jun 26 & Sep 2–Oct 13.

Additional charges: Extra adult \$12/night. Max. RV length: 40 feet. Open: April 15–October 10.

CENTRAL CANADA MAP: See page 110.



## Mattawa

### Sid Turcotte Park

750 Mattawan Street  
Mattawa, Ontario P0H 1V0  
705-744-6375; fax: 705-744-1081  
stp@sidturcottepark.com  
sidturcottepark.com

RESORT NUMBER: 2323

GOOD SAM RATING: 8/8\*/9.5

DIRECTIONS: From Jct of Hwy 17 & Turcotte Park Rd: N 0.3 km (0.2 mi) on Turcotte Park Rd to Mattawan St. E 46 meters (50 yds). Resort on L.

GPS COORDINATES: 46.3118°N/-78.7156°W

NOTATIONS: Check-in: 11:00 a.m. Check-out: 11:00 a.m. Special discount rate for Coast members. Site includes electric, water, sewer, 2 adults and children under 18. Additional charges: Add'l adult, add'l vehicle, tax 13%. Max. RV length: 60 feet. Open: May 1–October 6.

CENTRAL CANADA MAP: See page 110.



## Miller Lake

### Summer House Park

197 Miller Lake Shore Road  
Miller Lake, Ontario N0H 1Z0  
519-795-7712; res.: 800-265-5557  
info@summerhousepark.ca  
summerhousepark.ca

RESORT NUMBER: 2358

GOOD SAM RATING: 9/10\*/10

DIRECTIONS: From Hwy 6: Follow Hwy 6 N to Miller Lake Rd. Turn R (E) on Miller Lake Rd, go 3.2 km (2 mi) to end, park on L.

GPS COORDINATES:

45.09863°N/-81.40217°W

NOTATIONS: Check-in: 2:00 p.m. Check-out: 10:00 a.m. Special 10% discount rate for Coast members. Rate includes 2 adults, 1 vehicle, 1 camping unit, water, electric and sewer hook-ups. Additional charges: Extra adult \$5/night, extra vehicle \$5/night, tax 13%. No availability Jun 27 to Labor Day. Max. RV length: 60 feet. Open: May 2–October 13; September 5–October 16.

CENTRAL CANADA MAP: See page 110.



## Mono

### Primrose Park

635687 Highway 10  
Mono, Ontario L9V 0Z8  
519-925-2848  
primrosepark@outlook.com  
primrosepark.ca

RESORT NUMBER: 2410

GOOD SAM RATING: 7.5/8.5/8.5

DIRECTIONS: From Jct of Hwys 89 & 10, S 0.4 km (0.25 mi) on Hwy 10. Park on L.

GPS COORDINATES:

44.08821°N/-80.13763°W

NOTATIONS: Check-in: 1:00 p.m. Check-out: Noon. Special discount rate for Coast members. Rate includes 2 adults per site, kids under 12, full hook-up. Additional charges: Extra adult \$5/night, tax 13%. Quiet time 11 p.m.–7 a.m. No firewood permitted from outside park. Max. RV length: 45 feet. Open: May 1–October 14.

CENTRAL CANADA MAP: See page 110.



## Morrisburg

### Upper Canada Campground

13390 Upper Canada Road  
Morrisburg, Ontario K0C 1X0  
613-543-2201  
info@uppercanadacampground.com  
uppercanadacampground.com

RESORT NUMBER: 2321

GOOD SAM RATING: 8/9.5\*/9.5

DIRECTIONS: From Ottawa: Hwy 31 or Hwy 416 S to Hwy 401. E to Ex 758. N 0.25 mi. From Toronto: Hwy 401 E to Ex 758. N 0.25 mi. From Montreal: Hwy 401 W to Ex 758. N 0.25 mi.

GPS COORDINATES:

44.95336°N/-75.11371°W

NOTATIONS: Check-in: 2:00 p.m. Check-out: 11:00 a.m. Special discount rate for Coast members for May, June and September. Additional charges: 50 amp, add'l adult, showers, tax 13%. Age of RV must be 20 yrs or newer. Guests must be 25 yrs or older. Local firewood only. Weekends require minimum stay. Max. RV length: 45 feet. Open: May 1–September 21.

CENTRAL CANADA MAP: See page 110.



## Niagara Falls

### Campark Resorts Family Camping & RV Resort

9387 Lundy's Lane  
Niagara Falls, Ontario L2H 0T7  
877-226-7275  
info@campark.com  
campark.com

RESORT NUMBER: 2427

GOOD SAM RATING: 8.5/9\*/9



**DIRECTIONS:** Sbd Jct of QEW & Ex 30B: W 0.16 km (0.1 mi) to Montrose Rd, S 0.8 km (0.5 mi) to Lundy's Ln, W 2.6 km (1.6 mi). Resort on R. From Nbd: Jct of QEW & McLeod Rd (Ex 27): W 0.5 km (0.3 mi) on McLeod Rd to Montrose Rd, N 2 km (1.3 mi) to Lundy's Ln, W 2.6 km (1.6 mi). Resort on R.

**GPS COORDINATES:**  
43.08631°N/-79.15514°W

**NOTATIONS:** Check-in: 1:00 p.m. Check-out: 11:00 a.m. Special Coast member rate 10% discount. Additional charges: Extra adult \$8/night, extra child \$5/night, tax 13%. Discount not avail long holiday weekends. Drive-ups not accepted. Max. RV length: 45 feet. Open: May 1–October 31.

**CENTRAL CANADA MAP:** See page 110.



## Niagara Falls

### Riverside Park Motel & Campground

13541 Niagara Parkway  
Niagara Falls, Ontario L2E 6S6  
905-382-2204  
camp@riversidepark.net  
riversidepark.net

**RESORT NUMBER:** 2424

**GOOD SAM RATING:** 8/8.5\*/10

**DIRECTIONS:** Nbd from Peace Bridge: N 11.7 km (7.25 mi) on QEW to Netherby Rd (RR 25) Ex 12, E 1.3 km (0.8 mi) to Niagara Pkwy, N 0.4 km (0.25 mi). Resort on L.

**GPS COORDINATES:**  
42.98485°N/-79.02689°W

**NOTATIONS:** Check-in: 1:00 p.m. Check-out: 11:00 a.m. Special 10% discount for Coast members. Additional charges: Extra adult \$7/night, extra child \$3/night, Wi-Fi \$2/night, 50 amp \$5/night, dump station \$10, tax 13%. Discount not avail long holiday weekends. Drive-ups not accepted. Max. RV length: 45 feet. Open: May 1–May 31; October 1–October 10.

**CENTRAL CANADA MAP:** See page 110.



## Niagara Falls

### Scott's Family RV Park

8845 Lundy's Lane  
Niagara Falls, Ontario L2H 1H5  
905-356-6988; res.: 800-649-9497  
scottscamping@outlook.com  
campingatscott.com

**RESORT NUMBER:** 2322

**GOOD SAM RATING:** 8/9.5\*/8

**DIRECTIONS:** From S Jct QEW and Ex 30B: W 0.1 mi to Montrose Rd. S 0.5 mi to Lundy's Ln. W 1.2 mi. Resort on R. From N Jct QEW and McLeod Rd (Ex 27): W 0.3 mi on McLeod Rd to Montrose Rd. N 1.3 mi to Lundy's Ln. W

1.2 mi. Resort on R.

**GPS COORDINATES:**  
43.08843°N/-79.14705°W

**NOTATIONS:** Check-in: 1:00 p.m. Check-out: 11:00 a.m. Special discount rate for Coast members. Site includes water, sewer and electric. Additional charges: Add'l adult, add'l child, tax 13%. Discount not avail weekends and holidays. Max. RV length: 60 feet. Open: May 1–October 30.

**CENTRAL CANADA MAP:** See page 110.



## Niagara Falls

### Yogi Bear's Jellystone Park Niagara Falls, Canada

8676 Oakwood Drive  
Niagara Falls, Ontario L2G 0J2  
800-263-2570; fax: 905-374-4493  
yogibear@jellystoneniagara.ca  
jellystoneniagara.ca

**RESORT NUMBER:** 2319

**GOOD SAM RATING:** 9.5/10\*/9.5

**DIRECTIONS:** From Jct QEW & McLeod Rd (Ex 27): E 200 yds on McLeod Rd to Oakwood Dr. S 1.5 mi. Resort is the last driveway on the L side of the road, past the car dealerships & landscaping businesses.

**GPS COORDINATES:** 43.051°N/-79.12155°W

**NOTATIONS:** Check-in: 1:00 p.m. Check-out: 11:00 a.m. Coast discount 15% Apr 26–Jun 3, 10% Jun 4–Sep 2, 15% Sep 3–Oct 14. Site includes 2 adults, 1 RV, 1 car. Additional charges: Extra adult, children (3–17), Wi-Fi, tax 13%. No tents. Minimum stay required, deposit required. Rental units available. Trip Points not accepted. Contact resort directly. Max. RV length: 80 feet. Open: April 26–October 14.

**CENTRAL CANADA MAP:** See page 110.



## Nipigon

### Stillwater Park Campground

358 Highway 11 #17  
Nipigon, Ontario P0T 2J0  
807-887-3701  
info@stillwaterpark.ca  
stillwaterpark.ca

**RESORT NUMBER:** 2361

**GOOD SAM RATING:** 7/NA/8.5

**DIRECTIONS:** From town: W 2.6 km (1.6 mi) on TCH 11-17, campground on R. From E: 106 km (66 mi) E of Thunder Bay, campground on L.

**GPS COORDINATES:**  
49.01191°N/-88.31826°W

**NOTATIONS:** Check-in: 2:00 p.m.–8:00 p.m. Check-out: 11:00 a.m. Coast discount 20%. Rate includes 2 adults, 2 children up to 12 years. Additional charges: Extra adult \$5/night, extra child \$5/night, 50 amp \$9/night,

tax 13%. Max. RV length: 80 feet. Open: May 20–October 1.

**CENTRAL CANADA MAP:** See page 110.



## Ottawa

### Camp Hither Hills

5227 Bank Street  
Ottawa, Ontario K1X 1H2  
613-822-0509; fax: 613-822-0196  
info@ottawarvparks.ca  
ottawarvparks.ca

**RESORT NUMBER:** 2320

**GOOD SAM RATING:** 9/9/8

**DIRECTIONS:** From E Jct Hwy 417 & 416S (Ex 131): S 11 mi on 416S to Bankfield Rd (Ex 57). E 2.8 mi to Manotick Main St. SE 0.2 m to Bridge St. NE 6.8 mi to Bank St. NW 0.8 mi. Resort on R.

**GPS COORDINATES:**  
45.2908°N/-75.5753°W

**NOTATIONS:** Check-in: 1:00 p.m. Check-out: 11:00 a.m. Special discount rate for Coast members. Additional charges: Showers, 50 amp, add'l adult, add'l child, tax 13%. Site includes full hook-up. Staff bilingual. Minimum stay required on weekends. Not avail long holiday weekends. Max. RV length: 45 feet. Open: April 15–October 30.

**CENTRAL CANADA MAP:** See page 110.



## Owen Sound

### Sunny Valley Park Family Camping & Recreation

62703 Sunny Valley Road  
Owen Sound, Ontario N4K 5N6  
519-794-3297  
info@sunnyvalleypark.com  
sunnyvalleypark.com

**RESORT NUMBER:** 2420

**GOOD SAM RATING:** 8/7.5\*/8.5

**DIRECTIONS:** From Jct Hwy 10 & Hwy 6: Go 10 km (6 mi) S on Hwy 6, then 0.7 km (0.5 mi) W on Sunny Valley Rd.

**GPS COORDINATES:**  
44.48982°N/-80.92151°W

**NOTATIONS:** Check-in: 1:00 p.m. Check-out: 11:00 a.m. Special discount rate for Coast members. Additional charges: Extra adult \$10/night, Wi-Fi \$7/night, tax 13%. Drive-ups not accepted. Max. RV length: 40 feet. Open: May 1–June 15; September 8–October 10.

**CENTRAL CANADA MAP:** See page 110.



## Peterborough

## Anchor Bay Camp

197 Anchor Bay Road  
Peterborough, Ontario K9J 6X2  
705-657-8439

info@anchorbaycamp.net  
anchorbaycamp.net

RESORT NUMBER: 2433

GOOD SAM RATING: No ratings available

DIRECTIONS: From Jct of Hwy 36 & 23 & Lakehurst Rd (in Buckhorn): SW 14.5 km (9 mi) on Lakehurst Rd, follow signs to resort on R.

GPS COORDINATES:

44.49961°N/-78.43151°W

NOTATIONS: Check-in: 1:00 p.m. Check-out: 11:00 a.m. Special discount rate for Coast members. Additional charges: Add'l adult \$20/night, tax 13%. Discount not avail long holiday weekends. Drive-ups not accepted. Max. RV length: 45 feet. Open: May 15–June 15; September 10–October 14.

CENTRAL CANADA MAP: See page 110.



## Picton

## Smugglers Cove RV Resort

3187 County Road 13, Rural Route 3  
Picton, Ontario K0K 2T0  
613-476-4125

smugglerscoverv@outlook.com  
smugglerscove.ca

RESORT NUMBER: 2435

GOOD SAM RATING: 8.5/8.5\*/9

DIRECTIONS: From Jct of CR-17 & CR-10: SE 4.5 km (2.8 mi) on CR-10 to CR-13, S 5.4 km (3.4 mi). Resort on L.

GPS COORDINATES:

43.93485°N/-77.01492°W

NOTATIONS: Check-in: 12:30 p.m.–8:00 p.m. Check-out: Noon. Special Coast member rate 10% discount. Additional charges: Add'l adult \$10/night, tax 13%. Discount not avail long holiday weekends. Drive-ups not accepted. Max. RV length: 40 feet. Open: May 1–June 15; September 9–October 10.

CENTRAL CANADA MAP: See page 110.



## Ridgeway

## Windmill Point Park and Campground

2409 Dominion Road  
Ridgeway, Ontario L0S 1N0  
888-977-8888

info@windmillpointpark.com

windmillpointpark.com

RESORT NUMBER: 2422

GOOD SAM RATING: 7.5/10\*/9.5

DIRECTIONS: From Jct QEW & Thompson Rd (1 mi N of Peace Bridge): Go 0.5 mi S on Thompson Rd, 2.5 mi W on Hwy 3, then 1.25 mi S on Stonemill Rd (Reg Rd 120), then 0.25 mi W on Dominion Rd, then 0.25 mi S on paved road.

GPS COORDINATES:

42.88306°N/-79.00467°W



NOTATIONS: Check-in: 1:00 p.m. Check-out: 11:00 a.m. Special discount rate for Coast members. Additional charges: Extra adult \$27, extra child \$15, tax 13%. Discount not avail long holiday weekends. Drive-ups not accepted. Max. RV length: 45 feet. Open: May 1–June 15; September 3–October 14.

CENTRAL CANADA MAP: See page 110.



## Sault Ste Marie

## Glenview Cottages &amp; Campground

2611 Great Northern Road  
Sault Ste Marie, Ontario P6A 5K7  
705-759-3436; fax: 705-759-9060  
info@glenviewcottages.com

glenviewcottages.com

RESORT NUMBER: 2360

GOOD SAM RATING: 9/9\*/8

DIRECTIONS: From Jct of International Bridge & Queen St W: W 259 meters (850 ft) on Queen St W to Carnens Way, N 2.3 km (1.4 mi) to Second Line, E 2.1 km (1.3 mi) to Great Northern Rd/Hwy 17 N, N 8.1 km (5 mi), campground on L.

GPS COORDINATES: 46.6015°N/-84.2947°W

NOTATIONS: Check-in: 3:00 p.m. Check-out: 11:00 a.m. Special discount rate for Coast members. Rate includes 2 adults per site. Additional charges: Extra adult \$5/night, tax 13%. Max. RV length: 50 feet. Open: May 15–October 15.

CENTRAL CANADA MAP: See page 110.



## Spragge

## Serpent River Campground

4696 Highway 17 West  
Spragge, Ontario P0R 1K0  
705-849-2210; fax: 705-849-2211  
mail@serpentrivercampground.com

serpentrivercampground.com

RESORT NUMBER: 2359

GOOD SAM RATING: 8.5/9.5\*/9.5

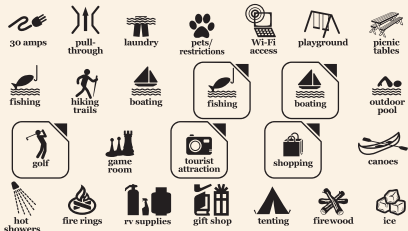
DIRECTIONS: From Jct of Hwys 17 & 108: W 2.3 km (1.4 mi) on Hwy 17, campground on L.

GPS COORDINATES:

46.21069°N/-82.60069°W

NOTATIONS: Check-in: 1:00 p.m. Check-out: 11:00 a.m. Special 20% discount rate for Coast members not avail Jul, Aug, or long holiday weekends. Rate includes 2 adults per site. Additional charges: Extra adult \$10/night, extra child \$5/night, tax 13%. Max. RV length: 90 feet. Open: May 1–October 8.

CENTRAL CANADA MAP: See page 110.



## Sturgeon Falls

## Sturgeon Falls KOA

818 Lalande Road  
Sturgeon Falls, Ontario P2B 2V4  
705-753-5759; res.: 800-562-7798

sturgeonfalls@koa.com

koa.com/campgrounds/sturgeon-falls

RESORT NUMBER: 2357

GOOD SAM RATING: 8.5/9.5\*/9

DIRECTIONS: From town: Hwy 17 (S) to Leblanc Rd 2 km (1.8 mi), to Lalande Rd 1 km (0.6 mi), resort on L.

GPS COORDINATES:

46.3495°N/-79.96832°W

NOTATIONS: Check-in: 1:00 p.m. Check-out: 11:00 a.m. Special discount rate for Coast members. Rate includes up to 2 adults and 2 children, full hook-up, waterfront deluxe patio site. Additional charges: Extra adult \$5/night, extra child \$3/night, extra vehicle \$5/night, tax 13%. No discount avail Jun 15–Sep 5. Max. RV length: 110 feet. Open: June 26–September 4.

CENTRAL CANADA MAP: See page 110.



## Wyoming

## Country View Motel &amp; RV Camping Resort

4569 London Line  
Wyoming, Ontario N0N 1T0  
519-845-3394

evcoulbeck@gmail.com

countryviewmotelandrresort.com

RESORT NUMBER: 2334

GOOD SAM RATING: No ratings available

DIRECTIONS: From Jct of Hwy 402 & Hwy 21 (Ex 25): S 1.2 km (0.75 mi) on Hwy 21 to CR 22 (London Line). E 91 meters (300 ft). Resort on R.

GPS COORDINATES:

42.97945°N/-82.11344°W

NOTATIONS: Check-in: 2:00 p.m. Check-out: 11:00 a.m. Special discount rate for Coast members. Additional charges: Wi-Fi, firewood, tax 13%. Not available Jul, Aug, and long holiday weekends. Max. RV length: 75 feet. Open: April 21–June 30; September 1–October 23.

CENTRAL CANADA MAP: See page 110.



## PRINCE EDWARD ISLAND

## Borden-Carleton

## Borden/Summerside KOA

23714 Trans-Canada Highway 1  
Borden-Carleton, Prince Edward Island C0B 1X0  
902-855-3492; res.: 800-532-3319

koa.borden@gmail.com

koa.com/campgrounds/borden

RESORT NUMBER: 2330

GOOD SAM RATING: 9.5/9.5\*/10

DIRECTIONS: From town, NE 1.25 mi on Hwy 1. Resort on L.

GPS COORDINATES:

46.2543°N/-63.6732°W





**NOTATIONS:** Check-in: 2:00 p.m. Check-out: 11:00 a.m. Special discount rate for Coast members. Additional charges: Add'l adult, add'l child, tax 15%. No availability Jul, Aug, or long holiday weekends. Max. RV length: 85 feet. Open: May 15–September 30.

**EASTERN CANADA MAP:** See page 111.



## Cavendish

### Marco Polo Land

7406 Route 13  
Cavendish, Prince Edward Island C0A 1N0  
902-963-2352; fax: 902-963-2384  
questions@marcopololand.com  
marcopololand.com

**RESORT NUMBER:** 2345

**GOOD SAM RATING:** 8.5/9.5\*/10

**DIRECTIONS:** From Jct of Rtes 6 & 13: S 0.5 mi on Rte 13, resort on L.

**GPS COORDINATES:**  
46.4834°N/-63.37547°W

**NOTATIONS:** Check-in: Noon. Check-out: 11:30 a.m. Coast rate \$38/night. Rate includes 4 persons, 1 camping unit, 1 vehicle. Additional charges: 50 amp \$5/night, tax 15%. No availability Jul, Aug, or long holiday weekends. Max. RV length: 80 feet. Open: May 29–June 16; September 11–October 9.

**EASTERN CANADA MAP:** See page 111.



## Darnley

### Twin Shores Camping Area

702 Lower Darnley Road  
Darnley, Prince Edward Island C0B 1M0  
902-836-4142; res.: 877-734-2267  
info@twinshores.com  
twinshores.com

**RESORT NUMBER:** 2370

**GOOD SAM RATING:** No ratings available

**DIRECTIONS:** In Kensington: From Jct of Hwy 2 & Rte 20, N 10 mi on Rte 20 to Lower Darnley Rd, W 2.5 mi to property.

**GPS COORDINATES:**

46.56299°N/-63.66493°W

**NOTATIONS:** Check-in: 1:00 p.m. Check-out: 11:00 a.m. Coast discount 50% for members avail Jun 1–20, Sep 9–30. Rate includes 2 adults, up to 4 children, 1 vehicle + HST. Additional charges: Extra adult \$10/night, extra child \$7/night, extra vehicle \$10/night, tax 15%. No discount avail Jun 21–Sep 8. Discount valid 5 nights. Max. RV length: 75 feet. Open: June 1–October 1.

**EASTERN CANADA MAP:** See page 111.



## QUEBEC

## Levis

### Camping Transit

600 Chemin St. Roch  
Levis, Quebec G6Y 0W3  
418-838-0948  
info@campingtransit.com  
campingtransit.com

**RESORT NUMBER:** 2350

**GOOD SAM RATING:** 9.5/10\*/10

**DIRECTIONS:** From Jct of Hwy 20 & Ex 330 (Rte Lallemand/Chemin St-Roch): E 2.5 mi on Chemin St-Roch, follow signs, resort on L. From Jct of Hwy 20 & Ex 337 (Rte 279): S 0.5 mi on Rte 279 to Chemin St-Roch Rd, W 2 mi, resort on R.

**GPS COORDINATES:**  
46.81218°N/-71.05149°W

**NOTATIONS:** Check-in: 1:00 p.m. Check-out: Noon. Special 30% discount rate for Coast members. Rate includes 2 adults, 2 children per site. Additional charges: Extra adult \$6/night, extra child \$3/night, Wi-Fi \$2.60/night, tax 15%. Discount available Apr 26–Jun 13 & Sep 13–Oct 22. No discount long holiday weekends. Bilingual resort. Max. RV length: 75 feet. Open: April 15–June 30; September 1–October 30.

**EASTERN CANADA MAP:** See page 111.



## Melbourne

### Camping Melbourne Estrie

1185 Chemin du camping  
Melbourne, Quebec J0B 2B0  
819-826-6222  
campingmelbourne@hotmail.com  
campingmelbourne.com

**RESORT NUMBER:** 2548

**GOOD SAM RATING:** 9.5/10\*/10

**DIRECTIONS:** From Jct of Hwy 55 & Ex 85 (Rte 243), N 1.5 mi on Rte 243 to Belmont St, W 0.6 mi. Park on R.

**GPS COORDINATES:**  
45.6533°N/-72.16031°W

**NOTATIONS:** Check-in: 1:00 p.m. Check-out: 1:00 p.m. Special Coast member 10% discount avail May, Jun, Aug and Sep. Full hook-up sites avail May, Jun, Sep and Oct. Rate includes 2 adults per site. Additional charges: Tax 15%. Max. RV length: 40 feet. Open: May 10–September 15.

**EASTERN CANADA MAP:** See page 111.



## Saint-Antonin

### Camping Chez Jean

434-A Principale  
Saint-Antonin, Quebec G0L 2J0  
418-862-3081  
info@campingchezjean.com  
campingchezjean.com

**RESORT NUMBER:** 2555

**GOOD SAM RATING:** 9/10\*/9.5

**DIRECTIONS:** From Jct of Rte 185 & St Antonin Ex, Go 2.3 mi W on Rue Principale, follow signs. Park on R.

**GPS COORDINATES:**

47.75024°N/-69.49055°W

**NOTATIONS:** Check-in: 1:00 p.m. Check-out: 1:00 p.m. 2025 Coast discount 10%. Rate includes 2 adults and 4 children per site, full hook-ups. Additional charges: Add'l adult \$6/night, add'l child \$6/night, tax 15%. Max. RV length: 43 feet. Open: May 16–September 28.

**EASTERN CANADA MAP:** See page 111.



## Saint-Philippe

### Camping la Cle des Champs RV Resort

415 Montee St. Claude  
Saint-Philippe, Quebec J0L 2K0  
450-659-3389  
info@campinglaledeschamps.com  
campinglaledeschamps.com

**RESORT NUMBER:** 2549

**GOOD SAM RATING:** 10/10\*/10

**DIRECTIONS:** From Jct of Hwy 30 & Ex 104 (Rte 104), E 1.7 mi on Rte 104 to Rang St-Raphael, S 2 mi to Montee St-Claude, W 0.5 mi. Park on R.

**GPS COORDINATES:**  
45.36198°N/-73.4466°W

**NOTATIONS:** Check-in: 2:00 p.m. Check-out: 1:00 p.m. Special Coast member discount 15% includes 2 adults per site, full hook-ups. Additional charges: Add'l adult \$7.50/night, add'l child \$4.50/night, tax 14.75%. Max. RV length: 38 feet. Open: April 3–October 22.

**EASTERN CANADA MAP:** See page 111.



## St Barthelemy

### Camping du Vieux Moulin

2780 Rue Buteau  
St Barthelemy, Quebec J0K 1X0  
450-885-3591  
reservation@campingduvieuxmoulin.ca  
campingduvieuxmoulin.com

**RESORT NUMBER:** 2550

**GOOD SAM RATING:** 8.5/10\*/10

**DIRECTIONS:** From Jct of Hwy 40 & Ex 155, N 5 mi on Ex rd (Mtee St-Laurent-Mtee Des Laurentides) to St-Joachim Rd, E 1 mi. Follow signs to park.

**GPS COORDINATES:**  
46.22409°N/-73.13798°W

**NOTATIONS:** Check-in: 1:00 p.m. Check-out: 1:00 p.m. Special Coast member 10% discount includes 2 adults and 2 children per site, full hook-ups. Additional charges: Add'l adult \$7.50/night, add'l child \$7.50/night, tax 15%. Max. RV length: 42 feet. Open: May 15–October 10.

**EASTERN CANADA MAP:** See page 111.



# GOOD NEIGHBOR PARKS

QUEBEC

## West Brome

### Camping Vallee Bleue Resort

50 Haman  
West Brome, Quebec JOE 2P0  
450-263-4804  
campingvalleebleue@videotron.ca  
campingvalleebleue.ca

**RESORT NUMBER:** 2620

**GOOD SAM RATING:** 9.5/10\*/10

**DIRECTIONS:** From Jct of Hwy 10 & Ex 74 (Pierre Laporte Rd/Rte 241), S 11.5 mi on Pierre Laporte Rd/Rte 241 to Rtes 104E, 139S, 241S, E 0.6 mi on Rte 104 to Rue Haman, S 0.25 mi. Park on E.

**GPS COORDINATES:**

45.19939°N/-72.68708°W

**NOTATIONS:** Check-in: 1:00 p.m. Check-out: 11:00 a.m. Special Coast member discount 10% avail Sun-Thur except construction break. Rate includes 2 adults. Max. RV length: Unlimited. Open: May 1–October 15.

**EASTERN CANADA MAP:** See page 111.



## SASKATCHEWAN

## Indian Head

### Indian Head Campground

1100 McKay Street  
Indian Head, Saskatchewan S0G 2K0  
855-695-3635  
indianheadcampground@sasktel.net  
indianheadcampground.ca

**RESORT NUMBER:** 2415

**GOOD SAM RATING:** 9/10\*/9.5

**DIRECTIONS:** From Jct Hwy 1 and E entrance to Indian Head: N (across railway tracks) 0.2 mi. Resort on L.

**GPS COORDINATES:**

50.53058°N/-103.65674°W

**NOTATIONS:** Check-in: 1:00 p.m. Check-out: Noon. Coast discount 25% avail May 1–Jun 10 and Sep 8–Sep 30. Rate includes 2 adults. Additional charges: Extra adult \$6/night, extra child \$4/night, pet \$3 per pet, tax 5%. Discount rate not avail major holidays. Drive-ups not accepted. Max. RV length: 80 feet. Open: May 1–September 30.

**WESTERN CANADA MAP:** See page 109.



## Saskatoon

### Campland RV Resort

Highway 16 & Lutheran Road  
Saskatoon, Saskatchewan S7K 3N2  
306-477-7444  
camplandrvresort@sasktel.net  
camplandrvresort.com

**RESORT NUMBER:** 2414

**GOOD SAM RATING:** 9/10\*/9.5

**DIRECTIONS:** From city of Saskatoon: NW 9 km (5.5 mi) on Hwy 16 to Lutheran Rd, E 0.7 km (0.4 mi) on Lutheran Rd. Resort on R.

**GPS COORDINATES:**

52.25953°N/-106.78145°W

**NOTATIONS:** Check-in: 1:00 p.m. Check-out: 11:00 a.m. 20% discount for Coast members. Rate includes pull-through, full hook-ups. Payment in full at check-in. No refunds. Additional charges: Tax 5%. Max. RV length: Unlimited. Open: April 15–October 15.

**WESTERN CANADA MAP:** See page 109.



## YUKON TERRITORY

## Whitehorse

### Caribou RV Park

Millie 904/km 1403 Alaska Highway  
Whitehorse, Yukon Territory Y1A 7A1  
867-668-2961

info@caribou-rv-park.com  
caribou-rv-park.com

**RESORT NUMBER:** 2591

**GOOD SAM RATING:** No ratings available

**DIRECTIONS:** From Whitehorse, E 13 mi on AK Hwy, at MP-904. Park on L. Season dates: Weather permitting.

**GPS COORDINATES:**

60.59742°N/-134.85181°W

**NOTATIONS:** Check-in: 2:00 p.m. Check-out: 11:00 a.m. 2025 Coast discount 20% available Apr, May and Sep. Use coupon code COAST2COAST. Rate includes 2 adults per site, power, water and sanidump. Additional charges: Add'l adult \$10, add'l child \$10, pet \$5, tax 5%. Max. RV length: 50 feet. Open: April 15–September 15.

**WESTERN CANADA MAP:** See page 109.





**gs** Insurance Agency

# Trusted coverage for any RV and any budget.

Big savings, total protection.

- Access to the nation's top specialty insurance carriers.
- Customers that switch save an average of \$530/year.\*
- Affordable and comprehensive coverage options.



Call or scan  
to get a  
**free quote**  
1.888.565.1481

\*Savings data based on 09/2021 survey of customers who switched to the "Good Sam" affinity policies underwritten by affiliates in the National General Group, Winston-Salem, NC. Individual savings, if any, will vary. Cost will vary based on insurer and coverage selections. Good Sam Insurance Agency (GSIA) is an independent agency that produces business for multiple insurers. Each insurer is solely responsible for its own products and may pay GSIA for policies referred or sold.



# INDEX





## A

A Prairie Breeze RV Park	North Dakota	206
Abilene RV Park	Texas	219
Abita Springs RV Resort— Ocean Canyon Resorts	Louisiana	130
Admiralty RV Resort	Texas	230
Adventures East Campground and Cottages	Nova Scotia	243
Aintree Trailer Park	Ontario	246
Air Capital RV Park	Kansas	192
Allegany Mountain Resort	New York	139
Alliance Hill RV Resort	Florida	182
Alligator Park MH and RV Park	Florida	183
AllStar RV Resort	Texas	225
Almond Tree Oasis RV Park	California	177
Amazing Texas RV Resort and Campground	Texas	232
Anchor Bay Camp	Ontario	248
Angel of the Winds RV Resort	Washington	236
Antelope Point Marina RV Park	Arizona	173
Apache Mobile Home and RV Park	Arizona	174
Arabian RV Oasis	California	177
Arizona Oasis RV Resort	Arizona	171
Arrowhead Lakes Resort— Venture Out Resorts	Ohio	145
Asheville Bear Creek RV Park	North Carolina	202
Aspen Grove Campground	Manitoba	242
Aspen Grove RV Park	Utah	236
Aspen Ridge RV Park	Colorado	179
At Ease Campground & Marina	Georgia	184
Atlanta South RV Resort	Georgia	186
Aurora RV Park & Marina	California	178

## B

Bar J Hitchin Post RV	Texas	232
Barnyard RV Park	South Carolina	212
Bass Lake Resort— Travel Resorts of America	New York	141
Bauer's Canyon Ranch RV Park	Utah	234
Bay View	Texas	230
Baylor Beach Park Water Park & Campground	Ohio	207
Bayou Bend RV Resort	Texas	220
Bayou Oaks RV Resort	Texas	219
Bean Pot Campground	Tennessee	216
Beaver Lake Campground	South Dakota	213
Beaver Meadow Family Campground	New York	202
Beaver Run RV Park	Georgia	186
Bee's RV Resort	Florida	126
Bellingham RV Park	Washington	236
Bells Marina RV Resort	South Carolina	212
Bentsen Palm Village RV Resort	Texas	228
Betts Campground	South Dakota	214
Big Buck Camping Resort	Tennessee	152
Big Chief RV Park & Motel	Oklahoma	209
Big Oak RV Resort	Texas	232
Big Texan RV Ranch	Texas	219

Bigfoot Adventure RV Park & Campground	Tennessee	218
Biltmore RV Park	Georgia	187
Birdsong Resort & Marina Lakeside RV & Tent Campground	Tennessee	215
Black Canyon Campground	Arizona	171
Black Canyon Ranch RV Resort	Arizona	171
Black Hills Trailside Park Resort	South Dakota	214
Blackhawk Valley Resort— Venture Out Resorts	Illinois	128
Blake Farms Family RV Resort	North Carolina	206
Blaze-in-Saddle RV Park	New Mexico	202
Blue Mesa Recreational Ranch	Colorado	124
Blue Mountain Campground	Missouri	195
Blue Mountain RV and Trading	Utah	234
Blue Sky Estates/RV Resort	Arizona	174
Blue Springs RV Park	Arkansas	176
Boardman Marina Park RV Campground	Oregon	209
Bobcat Crossing RV Community	Texas	225
Bona Vista Campground	Ontario	245
Bonita Mesa RV Resort	Arizona	175
Boomtown USA RV Resort	Texas	233
Borden/Summerside KOA	Prince Edward Island	248
Bordertown Casino & RV Resort	Nevada	199
Boulder Creek RV Resort	California	178
Brackenridge Recreation Complex	Texas	223
Branson Ridge RV Resort— Ocean Canyon Resorts	Missouri	136
Brazoria Lakes RV Resort	Texas	221
Brazoria RV Park	Texas	221
Brazos Trail RV Park—Hearne	Texas	225
Breckenridge Lake Campground	Tennessee	151
Breezy Oaks RV Park	Florida	180
Briarcliffe RV Resort	South Carolina	150
Bridgeport Marina RV Park	Washington	236
Broad River Campground	North Carolina	204
Brookhollow RV Park	Washington	238
Bryce-Zion Campground	Utah	235
Buck Creek RV Park	North Carolina	204
Bud's Place RV Park & Cabins	New Mexico	200
Buda Place RV Resort	Texas	221
Buffalo Ridge Camp Resort	South Dakota	213
Bushman's RV Park	Texas	221
Butterfield RV Resort & Observatory	Arizona	170
Button's Family Campground	North Carolina	204
By the Bay Campground	Indiana	190
By the Lake RV Park	Oklahoma	208

## C

Caboose Lake Campground	Indiana	191
Cahokia RV Parque	Illinois	189
Camelot Campground Quad Cities	Illinois	189
Camelot Village RV Park	Texas	227
CAMP at Newfound Lake	New Hampshire	200
Camp Hatteras	North Carolina	205

# INDEX

## C continued

Camp Hither Hills.....	Ontario.....	247
Camp Lakewood Campground.....	Illinois.....	189
Camp Landa RV Resort.....	Texas.....	228
Camp-N-Town RV Park.....	Nevada.....	198
Campark Resorts Family Camping & RV Resort.....	Ontario.....	246
Campbell Cove RV Resort.....	Arizona.....	172
Camper's Paradise RV Park.....	Texas.....	232
Camperland RV Resort & Cabins— Holiday Trails Resorts.....	British Columbia.....	242
Campground St Regis.....	Montana.....	197
Camping Chez Jean.....	Quebec.....	249
Camping Colibri.....	New Brunswick.....	243
Camping de Compton.....	Quebec.....	167
Camping du Vieux Moulin.....	Quebec.....	249
Camping la Cle des Champs RV Resort.....	Quebec.....	249
Camping Melbourne Estrie.....	Quebec.....	249
Camping Transit.....	Quebec.....	249
Camping Vallee Bleue Resort.....	Quebec.....	250
Camping World Racing Resort.....	North Carolina.....	203
Campland RV Resort.....	Saskatchewan.....	250
Campville RV Campground.....	Georgia.....	186
Canopy RV Resort.....	Texas.....	228
Canyon Creek Resort.....	California.....	124
Canyon Motel & RV Park.....	Arizona.....	174
Canyon Trail RV Park.....	Nevada.....	198
Canyons of Escalante RV Park.....	Utah.....	234
Captain's Cove Resort and Country Club.....	Wisconsin.....	164
Caravan Oasis Resort.....	Arizona.....	175
Cardwell General Store and Campground.....	Montana.....	196
Carefree Manor RV Resort.....	Arizona.....	170
Caribou RV Park.....	Yukon Territory.....	250
Carrollwoods Campground at Grapefull Sisters Vineyard.....	North Carolina.....	205
Carson RV Resort.....	Nevada.....	198
Carthage RV Campground.....	Texas.....	222
Cascade Caverns & Campground.....	Texas.....	220
Cascade Meadows RV Resort.....	Oregon.....	147
Cascade Peaks.....	Washington.....	162
Castle Lake Campground and Cottages.....	Nova Scotia.....	244
Catalina Spa and RV Resort.....	California.....	121
Catherine's Landing.....	Arkansas.....	176
Cave Country RV Campground.....	Kentucky.....	193
Cecil Bay RV Park.....	Georgia.....	185
Cedar Breaks RV Park.....	Utah.....	234
Cedar Creek RV & Outdoor Center.....	Georgia.....	185
Cedar Glen RV Park.....	Washington.....	239
Cedarlane RV Resort.....	Ohio.....	207
Century RV Park & Campground.....	Utah.....	235
Challis Golf Course RV Park.....	Idaho.....	187
Champagne's RV Park.....	Manitoba.....	242
Champs Campground & RV Park.....	New York.....	141

Cherry Valley Lakes Resort— Colorado River Adventures.....	California.....	120
Chimney Park Resort.....	Texas.....	228
Chinook Bend RV Resort.....	Oregon.....	148
Choteau Mountain View RV Campground.....	Montana.....	196
Clabough's Campground.....	Tennessee.....	217
Clemson RV Park at the Grove.....	South Carolina.....	212
Cloud Camp.....	Georgia.....	186
Coastal Pines RV Park.....	California.....	177
Coeur d'Alene RV Resort.....	Idaho.....	188
Cold Springs Station Resort.....	Nevada.....	199
Colorado Heights Camping Resort.....	Colorado.....	125
Colorado Landing RV Park.....	Texas.....	227
Colorado River Oasis Resort.....	Arizona.....	171
Columbia Point Resort.....	Washington.....	238
Columbia River RV Park.....	Oregon.....	210
Columbia Shores RV Park— K/M Resorts of America.....	Washington.....	158
Conklin Landing RV Park.....	Washington.....	237
Cooper Lake RV Community.....	Florida.....	181
Copper Court RV Park.....	Montana.....	195
COTA RV Park.....	Texas.....	220
Coulee Playland Resort.....	Washington.....	237
Council Road RV Park.....	Oklahoma.....	209
Country Lane Campground & RV Park.....	Washington.....	240
Country Maples RV Resort— Holiday Trails Resorts.....	British Columbia.....	166
Country View Motel & RV Camping Resort.....	Ontario.....	248
Country Village Campground.....	Vermont.....	236
County Line RV Park & Campground.....	South Dakota.....	215
Covered Wagon RV Park.....	Kansas.....	192
Cowbird Campground.....	Florida.....	182
Cowtown RV Park.....	Texas.....	219
Coyote View RV Park & RV Repair.....	Tennessee.....	218
Cozy C RV Campground.....	Missouri.....	194
Crazy Horse RV Campgrounds.....	Arizona.....	174
Crazy Horse RV Resort.....	Utah.....	235
Creekside RV Park.....	Tennessee.....	217
Crockett Family Resort.....	Texas.....	223
Crooked Oaks RV Park.....	South Carolina.....	211
Cross Hollow RV Resort.....	Utah.....	234
CrossRoads Luxury RV Park.....	Texas.....	233
Cumberland Falls RV Resort.....	Kentucky.....	193
Cunningham RV Park.....	South Carolina.....	212
Cutty's Des Moines Camping Club.....	Iowa.....	129
Cutty's Okoboji Resort Club.....	Iowa.....	130

## D

Dakota Campground.....	South Dakota.....	214
Dan River Campground.....	North Carolina.....	205
Davis Mountain RV Park.....	Texas.....	223
Davy Lake Campground.....	Ontario.....	246
Dayton RV Park.....	Nevada.....	198



DeAnza Springs Resort	California	177
Deep Creek RV Resort & Campground	North Carolina	204
Deer Grove RV Park	Kansas	192
Deer Ridge Camping Resort	Indiana	191
Delta Shores Resort & Marina	California	122
Denton Ferry RV Park & Cabin Rental	Arkansas	176
Desert Rose RV Park	Nevada	199
Desert View RV Park	New Mexico	201
Diamond M Ranch Resort	Alaska	170
Diamond Point Resort— K/M Resorts of America	Washington	163
Do Drop Inn RV Resort	Oklahoma	208
Dogwood RV Park	Georgia	187
Dow Creek Resort— Sunrise Resorts	Washington	159
Dream RV Park	Georgia	185
Duck Creek RV Park	Kentucky	193
Dudley Creek RV Resort	Tennessee	216

**E**

Eagle RV Park & Campground	Wyoming	241
Eagle's Rest RV Park & Cabins	Alaska	170
Eagles Landing Resort	Oklahoma	146
East Fork RV Resort	Texas	222
Eastlake RV Resort	Texas	225
Edmund RV Park	South Carolina	212
88 Shades RV Park	Arizona	173
El Golfo RV Resort— Colorado River Adventures	Sonora	167
Elk Creek RV Park	Oklahoma	209
Elkhart Campground	Indiana	190
Elkhorn Creek RV Park	Kentucky	193
Elwha Dam RV Park	Washington	238
Emerald Cove— Colorado River Adventures	California	121
Enclosure Campground Resort	New Brunswick	243
Enon Beach Campground	Ohio	208
Eugene Mobile Village & RV Park	Oregon	210
Evergreen Lake Park	Ohio	207

**F**

Fairmont RV Resort	Montana	196
Fallbrook RV Resort	Texas	226
Farm Country Campground	North Carolina	206
Farm of Dreams Resort	Florida	180
Faun Lake	New York	138
Fig Tree RV Resort	Texas	225
Flagstaff RV Park	Arizona	171
Flaming Arrow Campground	North Carolina	206
Flat Creek Family Campground	Florida	180
Flat Creek Farms RV Resort	Texas	233
Flying Horse RV Park	Texas	221
Follow the River RV Resort	Indiana	190
Forest Hills Golf & RV Resort	Minnesota	133
Fort Amarillo RV Resort	Texas	219
Fort Clark Springs RV Park	Texas	221

Fort Walton Beach RV Park	Florida	181
Fort Wilderness Campground and RV Park	North Carolina	206
Four Oaks Lodging & RV Resort	North Carolina	203
Fremont River RV Park	Utah	235

**G**

Garden of the Gods RV Resort	Colorado	179
Gate City Events & Lodging	South Dakota	213
Gather Campground Bell County	Texas	220
Gem State RV Park	Idaho	188
Gentile's Campground	Connecticut	179
Geronimo RV Park	Florida	181
Gettysburg Battlefield Resort— Travel Resorts of America	Pennsylvania	150
Ghost Mountain Ranch— Colorado River Adventures	California	123
Giant Redwoods RV & Cabin Destination	California	178
Glenview Cottages & Campground	Ontario	248
Golden Lake Campground	Ontario	245
Golden Pond RV Park	Arkansas	119
Gone Fishing RV Resort	Texas	224
Goose Creek RV Park & Campground	Washington	240
Gorge Base Camp RV Park	Washington	240
Grand Oaks Resort	Florida	184
Grand Plateau RV Resort at Kanab	Utah	235
Grand View Bend	Indiana	190
Grande Prairie KOA Journey	Alberta	241
Great Falls RV Park	Montana	197
GreatSky CampRanch	Arizona	174
Green Acres Family Campground	North Carolina	206
Green Gate Campground	New Hampshire	200
Greenbrier Campground	Tennessee	216
Greenlake RV Resort	Texas	230
Greystone RV Park	North Carolina	205
Gulf Coast Camping Resort	Florida	180
Gulf Coast RV Resort	Texas	220
Gulf Shores RV Resort	Alabama	170

**H**

Ham Lake Resort— Travel Resorts of the Midwest	Minnesota	134
Hansen Family Campground & Storage	Montana	197
Happy Holiday Campground	North Carolina	203
Happy Holiday RV Resort	South Dakota	214
Harvest Moon RV Park	Georgia	184
Hatch RV Park	Texas	223
Hawkins Pointe Park, Store & More	Georgia	186
Heartland RV Park & Cabins	South Dakota	213
Heartland Woods Family Resort	Michigan	133
Hee Hee Illahee RV Resort	Oregon	210
Hidden Acres Family Campground	Connecticut	180

# INDEX

## H continued

Hidden Bluffs Resort— Travel Resorts of the Midwest	Minnesota	135
Hidden Creek RV Resort	Texas	221
Hidden Grove RV Resort	Texas	225
Hidden Lake RV Ranch & Safari	Texas	226
Hidden Valley Ranch RV Resort	New Mexico	201
High Point RV Park	Oklahoma	209
Highway 6 RV Resort	Texas	226
Hill's Landing & RV Park	South Carolina	211
Hilltop RV Park	Texas	223
Hitchin Post RV Park and Campground	Florida	181
Hitchin' Post RV Park	Nevada	199
Holiday Camplands	Ohio	143
Hope Oak Knoll Campground	Minnesota	194
Hopeville Hideaway	Connecticut	179
Hoquiam River RV Park	Washington	238
Horn Rapids RV Resort	Washington	239
Houston West RV Park	Texas	221

## I

Indian Cove Resort	Virginia	157
Indian Creek RV Campground	Montana	196
Indian Head Campground	Saskatchewan	250
Interstate RV Park	Iowa	191
Iron Horse RV Park	Nevada	199
Iron Horse RV Resort	Texas	233

## J

Jaggars Point Oceanfront Campground Resort	Nova Scotia	244
Jamaica Beach RV Resort	Texas	224
Jamestown Campground	North Dakota	206
Jenny's Creek Family Campground	Georgia	185
Jetstream RV Resort Pearland	Texas	226
Johnston Springs RV Campground & Storage	Florida	182
Jolly Acres RV Park & Storage	South Carolina	212
JOY RV Resort	Florida	181
Junipers Reservoir RV Resort	Oregon	210

## K

Kaibab Paiute Tribal RV Park	Arizona	172
Kalamazoo Resort— Outdoor Adventures	Michigan	131
Kemp's Kamp	South Dakota	214
Keystone RV Park	Nevada	199
King's Holly Haven RV Park	Tennessee	217
Klamath Camper Corral	California	178
Knight's Beach Resort	Ontario	245
KQ Ranch Resort— Colorado River Adventures	California	123
Kumberland Campground	Kentucky	193

## L

L & D RV Park	Georgia	185
La Conner Marina & RV Park	Washington	238
La Mesa RV Park	Colorado	179
La Vista RV Park	Texas	219

Lake Aire RV Park & Campground	South Carolina	212
Lake Compounce Campground	Connecticut	179
Lake Dewberry RV Resort	Texas	233
Lake Easton Resort— Sunrise Resorts	Washington	158
Lake Harmony RV Park	Georgia	187
Lake Havasu RV Park— Colorado River Adventures	Arizona	118
Lake Haven Retreat	Indiana	190
Lake Isabella RV Resort	California	178
Lake Park Campground & Cottages	South Dakota	215
Lake Park RV & Campground	Georgia	185
Lake Pines RV Park	Georgia	185
Lake Shore Resort— Outdoor Adventures	Michigan	131
Lakeshore Bliss Resort	Oklahoma	145
Lakeshore RV Resort & Campground	Iowa	129
Lakeside Resort	Virginia	156
Lakeside RV Campground	Utah	235
Lakeview RV Resort	Texas	226
Lakewood RV Resort	North Carolina	203
Laurel Springs RV Resort	Texas	227
Lazy Day Campground	Missouri	195
Lazy Palms Ranch	Texas	223
Leafy Oaks Campground	Ohio	207
Leisure Landing RV Park	Arkansas	176
Lemon Cove Village RV Park	California	178
Liberty Lake RV Campground	Washington	238
Lighthouse Landing RV Park & Cabins	Kansas	192
Lighthouse Marina, Restaurant & Resort	California	122
Live Oak Landing RV Park	Florida	181
Logan Road RV Park at Chinook Winds Casino	Oregon	210
Long Camp RV Park	Idaho	188
Longstreet RV Resort & Casino	Nevada	198
Lost Valley Lake Resort	Missouri	137
Lubbock RV Park	Texas	227

## M

Madison Campground	Wisconsin	240
Mammoth Ridge RV Park	Tennessee	216
Maple Grove Resort— K/M Resorts of America	Washington	163
Maplewood Acres RV Park	Ontario	244
Marco Polo Land	Prince Edward Island	249
MarDon Resort on Potholes Reservoir	Washington	238
Marina Village Resort	Texas	154
Martha's Vineyard Family Campground	Massachusetts	194
McAllen Mission RV Resort	Texas	228
Meadow Park Motel & RV Park	Nebraska	197
Meadview RV Park & Cozy Cabins	Arizona	172
Medina Highpoint Resort	Texas	228
Meramec Campground	Missouri	195
Mesa Sunset RV Resort	Arizona	172



Mesa Verde RV Park	<b>Texas</b>	<b>234</b>
Mid America Camp Inn	<b>Kansas</b>	<b>192</b>
Midland/Odessa RV Park	<b>Texas</b>	<b>229</b>
Midtown Mountain Campground & RV Park	<b>New Mexico</b>	<b>201</b>
Midway Campground & RV Resort	<b>North Carolina</b>	<b>205</b>
Midway RV Park	<b>Washington</b>	<b>237</b>
Mill Creek Campground	<b>Kansas</b>	<b>192</b>
Mill Creek Ranch RV & Cottage Resort	<b>Texas</b>	<b>222</b>
Mill Point Park	<b>Illinois</b>	<b>189</b>
Millbrook Outdoor Resort	<b>Ohio</b>	<b>143</b>
Miller's Camping Resort	<b>Manitoba</b>	<b>242</b>
Mini Mountain Campground	<b>Indiana</b>	<b>190</b>
Mission City RV Park	<b>Texas</b>	<b>231</b>
Misty Mountains Park	<b>New York</b>	<b>202</b>
Money Creek Haven	<b>Minnesota</b>	<b>194</b>
Monroe Canyon RV Park	<b>Utah</b>	<b>155</b>
Mont Belvieu RV Resort	<b>Texas</b>	<b>220</b>
Moon River RV Resort	<b>Arizona</b>	<b>173</b>
Mount Vernon RV Park	<b>Washington</b>	<b>238</b>
Mountain Gate RV Park	<b>California</b>	<b>178</b>
Mountain Lakes RV Resort— Ocean Canyon Resorts	<b>Alabama</b>	<b>116</b>
Mountain Range RV Park	<b>Montana</b>	<b>196</b>
Mountain Road RV Park	<b>New Mexico</b>	<b>202</b>
Mountain Shadows RV Park	<b>Utah</b>	<b>234</b>
Mountain Top RV Resort	<b>Tennessee</b>	<b>218</b>
Mountain View RV Park & Campground	<b>Wyoming</b>	<b>241</b>
Mountaineer Campground	<b>Tennessee</b>	<b>218</b>
Mt Pleasant Resort— Outdoor Adventures	<b>Michigan</b>	<b>132</b>
Muscatatuck Park	<b>Indiana</b>	<b>190</b>
Mystic Waters Family Campground	<b>Indiana</b>	<b>191</b>

**N**

Neskowin Creek RV Resort	<b>Oregon</b>	<b>148</b>
Nevada Treasure RV Resort	<b>Nevada</b>	<b>199</b>
New Frontier RV Park	<b>Nevada</b>	<b>200</b>
New Green Acres RV Park	<b>South Carolina</b>	<b>213</b>
New Vision RV Park	<b>Indiana</b>	<b>190</b>
Niagara's Lazy Lakes Resort— Outdoor Adventures	<b>New York</b>	<b>140</b>
Nicolston Dam Campground and Travellers Park	<b>Ontario</b>	<b>244</b>
No Name City Luxury Cabins & RV	<b>South Dakota</b>	<b>215</b>
North Point RV Park	<b>Texas</b>	<b>227</b>
North Shore Landing	<b>Georgia</b>	<b>127</b>
North Shore RV Park	<b>Ontario</b>	<b>245</b>
North Spokane RV Campground	<b>Washington</b>	<b>239</b>
Northern Lights RV Resort	<b>Alberta</b>	<b>165</b>
Northern Nights Campground & RV Park	<b>Alaska</b>	<b>170</b>
Northern Quest RV Resort	<b>Washington</b>	<b>236</b>
Northlake RV Resort	<b>Texas</b>	<b>226</b>
Northlake Village RV Park	<b>Texas</b>	<b>230</b>

**O**

O'Sullivan Sportsman Resort	<b>Washington</b>	<b>162</b>
Oak Haven MH & RV Park	<b>Florida</b>	<b>180</b>
Oak Plantation Campground	<b>South Carolina</b>	<b>211</b>
Oak Terrace RV Resort	<b>Illinois</b>	<b>189</b>
Oakdale Park	<b>Texas</b>	<b>224</b>
Oasis Campground	<b>South Dakota</b>	<b>214</b>
Ocean Breeze RV Resort— K/M Resorts of America	<b>Washington</b>	<b>161</b>
Ocean Park Resort	<b>Washington</b>	<b>238</b>
Ocean Surf RV Park	<b>New Brunswick</b>	<b>243</b>
Ogallala/Tri Trails KOA	<b>Nebraska</b>	<b>198</b>
Ohana Celebration Park	<b>Arkansas</b>	<b>177</b>
Okefenokee Pastimes RV Park & Cabins	<b>Georgia</b>	<b>185</b>
Old American Kampground— K/M Resorts of America	<b>Washington</b>	<b>160</b>
Old Orchard Beach Campground	<b>Maine</b>	<b>194</b>
Old West RV Park	<b>Montana</b>	<b>197</b>
Olde Stone RV Resort	<b>Oregon</b>	<b>210</b>
On-Ur-Wa RV Park	<b>Iowa</b>	<b>191</b>
Outpost RV Park & Campground	<b>Kentucky</b>	<b>193</b>
Overland RV Park	<b>Arkansas</b>	<b>176</b>

**P**

Pacific Pines RV Park & Storage	<b>Oregon</b>	<b>210</b>
Paddle Trail Campground	<b>Kentucky</b>	<b>193</b>
Page Lake Powell Campground	<b>Arizona</b>	<b>173</b>
Pair-A-Dice RV Park & Campground	<b>British Columbia</b>	<b>242</b>
Palm Cove RV Village	<b>Florida</b>	<b>183</b>
Palm Gardens MHC & RV Park	<b>Arizona</b>	<b>172</b>
Palmdale RV Resort	<b>Texas</b>	<b>227</b>
Palmetto Shores RV Resort	<b>South Carolina</b>	<b>212</b>
Panacea RV Park	<b>Florida</b>	<b>183</b>
Paradise Cove Resort— Advance Resorts of America	<b>Oregon</b>	<b>149</b>
Paradise RV Park	<b>California</b>	<b>177</b>
Park Place RV Resort	<b>Texas</b>	<b>229</b>
Parkers Crossroads Campground	<b>Tennessee</b>	<b>219</b>
Pathfinder Village—St. Croix	<b>Minnesota</b>	<b>134</b>
Payson Campground & RV Resort	<b>Arizona</b>	<b>173</b>
Peach Country RV Park	<b>Texas</b>	<b>231</b>
Pebble Hill RV Resort	<b>Georgia</b>	<b>187</b>
Pecan Grove RV Park	<b>Arkansas</b>	<b>176</b>
Pecan Grove RV Resort	<b>Oklahoma</b>	<b>209</b>
Pecan Park Riverside RV Park	<b>Texas</b>	<b>231</b>
Pensacola RV Park	<b>Florida</b>	<b>183</b>
Peter D's RV Park	<b>Wyoming</b>	<b>241</b>
Phillips RV Park	<b>Wyoming</b>	<b>240</b>
Phoenix Metro RV Park	<b>Arizona</b>	<b>173</b>
Picketts RV Park	<b>Nevada</b>	<b>198</b>
Pier 4 RV Resort—Sunrise Resorts	<b>Washington</b>	<b>160</b>
Pierced Oak RV Park	<b>Texas</b>	<b>222</b>
Pigeon Forge Landing RV Resort	<b>Tennessee</b>	<b>218</b>
Pigeon Forge RV Resort	<b>Tennessee</b>	<b>217</b>
Pigeon River Campground	<b>Tennessee</b>	<b>216</b>

# INDEX

## P continued

Pine Acres Family Camping Resort.....	<b>Massachusetts</b> .....	<b>194</b>
Pine Cliff Resort.....	<b>Ontario</b> .....	<b>245</b>
Pine Creek Cabins and Campground.....	<b>Ohio</b> .....	<b>207</b>
Pine Lake RV Resort.....	<b>Florida</b> .....	<b>181</b>
Pine Lake RV Resort.....	<b>North Carolina</b> .....	<b>206</b>
Pine Mountain RV Park by the Creek.....	<b>Tennessee</b> .....	<b>217</b>
Pine Mountain RV Resort.....	<b>Georgia</b> .....	<b>186</b>
Pioneer Beach Resort.....	<b>Texas</b> .....	<b>229</b>
Pioneer Campground.....	<b>Pennsylvania</b> .....	<b>211</b>
Pioneer RV Resort.....	<b>Arizona</b> .....	<b>173</b>
Pirate's Haven RV Park & Chalets.....	<b>Newfoundland &amp; Labrador</b> .....	<b>243</b>
Pla-Mor Campground.....	<b>Indiana</b> .....	<b>189</b>
Plage St Pierre Beach and Campground.....	<b>Nova Scotia</b> .....	<b>244</b>
Plumtree Campground and Retreat.....	<b>North Carolina</b> .....	<b>204</b>
Ponderosa Falls Resort—K/M Resorts of America.....	<b>Washington</b> .....	<b>157</b>
Ponderosa Pines Campground.....	<b>New Brunswick</b> .....	<b>243</b>
Port O'Connor RV Park.....	<b>Texas</b> .....	<b>229</b>
Portland Woodburn RV Park.....	<b>Oregon</b> .....	<b>211</b>
Post Falls RV Campground.....	<b>Idaho</b> .....	<b>188</b>
Preferred RV Resort.....	<b>Nevada</b> .....	<b>138</b>
Pride Resort.....	<b>North Carolina</b> .....	<b>142</b>
Primrose Park.....	<b>Ontario</b> .....	<b>246</b>

## Q

QRV Conroe RV Resort.....	<b>Texas</b> .....	<b>222</b>
QRV Victoria.....	<b>Texas</b> .....	<b>233</b>
Quail Run RV Park.....	<b>Arizona</b> .....	<b>173</b>
Quilly's Big Fish RV Park.....	<b>Texas</b> .....	<b>230</b>
Quinebaug Cove Resort.....	<b>Massachusetts</b> .....	<b>194</b>

## R

R Campground.....	<b>Iowa</b> .....	<b>191</b>
R Ranch in the Mountains.....	<b>Georgia</b> .....	<b>126</b>
Rain Spirit RV Resort.....	<b>Arizona</b> .....	<b>171</b>
Raton Pass Camp & Cafe.....	<b>New Mexico</b> .....	<b>201</b>
RayPort Campground.....	<b>Nova Scotia</b> .....	<b>244</b>
Red Gate Farms—RV Resort.....	<b>Georgia</b> .....	<b>187</b>
Red Oak Travel Park.....	<b>Ontario</b> .....	<b>245</b>
Red River Ranch RV Resort.....	<b>Oklahoma</b> .....	<b>147</b>
Red River RV Park.....	<b>Arkansas</b> .....	<b>176</b>
Reel Chill RV Resort.....	<b>Texas</b> .....	<b>230</b>
Rendez-Vous RV Park & Storage.....	<b>Alberta</b> .....	<b>242</b>
Retroville RV Park.....	<b>Florida</b> .....	<b>181</b>
Rio Chama RV Park.....	<b>New Mexico</b> .....	<b>201</b>
Rio Guadalupe Resort.....	<b>Texas</b> .....	<b>228</b>
Rising Star Casino Resort & RV Park.....	<b>Indiana</b> .....	<b>191</b>
River Bottom Farms Family Campground.....	<b>South Carolina</b> .....	<b>213</b>
River's Edge RV Resort.....	<b>Wyoming</b> .....	<b>241</b>
Riverbend RV Park & Cabins.....	<b>North Carolina</b> .....	<b>203</b>
Riverfront RV Park.....	<b>Montana</b> .....	<b>196</b>

Riverfront RV Resort.....	<b>Arkansas</b> .....	<b>176</b>
Riverside Adventure Trails.....	<b>Arizona</b> .....	<b>118</b>
Riverside Camping & RV Resort.....	<b>New Hampshire</b> .....	<b>200</b>
Riverside Golf & RV Park.....	<b>North Carolina</b> .....	<b>204</b>
Riverside Park Motel & Campground.....	<b>Ontario</b> .....	<b>247</b>
Riverside RV Park.....	<b>Oklahoma</b> .....	<b>208</b>
Riverside RV Park & Resort.....	<b>Tennessee</b> .....	<b>218</b>
Roaring Run Resort.....	<b>Pennsylvania</b> .....	<b>149</b>
Roaring Springs Ranch Club.....	<b>Texas</b> .....	<b>153</b>
Rocking A RV Park.....	<b>Texas</b> .....	<b>232</b>
Rocky Fork Ranch—Travel Resorts of America.....	<b>Ohio</b> .....	<b>144</b>
Rocky Hock Campground.....	<b>North Carolina</b> .....	<b>203</b>
Rogue Valley Overnitters.....	<b>Oregon</b> .....	<b>210</b>
Rolling By The Dozen RV Park.....	<b>Texas</b> .....	<b>231</b>
Rose Valley RV Ranch & Casitas.....	<b>New Mexico</b> .....	<b>202</b>
Rosie's RV Park.....	<b>Kansas</b> .....	<b>192</b>
Roughrider RV Resort.....	<b>North Dakota</b> .....	<b>207</b>
Round Valley RV Park.....	<b>Idaho</b> .....	<b>187</b>
Route 66 Golden Shores RV Park.....	<b>Arizona</b> .....	<b>174</b>
Royal Oaks RV Park.....	<b>Texas</b> .....	<b>222</b>
Ruby Valley Campground & RV Park.....	<b>Montana</b> .....	<b>195</b>
Rural Hill Farm.....	<b>Tennessee</b> .....	<b>217</b>
Rushmore Shadows Resort—Travel Resorts of the Midwest.....	<b>South Dakota</b> .....	<b>151</b>
Rushmore View RV Park.....	<b>South Dakota</b> .....	<b>214</b>
Rustic Meadows RV Park.....	<b>Missouri</b> .....	<b>195</b>
Rustic Ridge.....	<b>Arkansas</b> .....	<b>176</b>
Rustic Trails RV Park.....	<b>Missouri</b> .....	<b>195</b>
Rutledge Lake RV Resort.....	<b>North Carolina</b> .....	<b>203</b>
RV Corral.....	<b>Texas</b> .....	<b>230</b>
RV Park & Campground at Nashville Shores.....	<b>Tennessee</b> .....	<b>217</b>

## S

Sage Hills Golf Club & RV Resort.....	<b>Washington</b> .....	<b>240</b>
Sagebrush RV Park.....	<b>Arizona</b> .....	<b>174</b>
Saginaw Bay Resort—Outdoor Adventures.....	<b>Michigan</b> .....	<b>132</b>
Salem Farms Campground.....	<b>Connecticut</b> .....	<b>180</b>
Sam Houston RV Park.....	<b>Texas</b> .....	<b>229</b>
San Jacinto Riverfront RV Park.....	<b>Texas</b> .....	<b>225</b>
Sandusky RV Resort.....	<b>Ohio</b> .....	<b>207</b>
Sandy Springs Campground.....	<b>Ohio</b> .....	<b>208</b>
Santa's Whispering Pines Campground.....	<b>Ontario</b> .....	<b>244</b>
SanWar RV Park & Resort.....	<b>Georgia</b> .....	<b>186</b>
Saratoga Escape Lodges & RV Park.....	<b>New York</b> .....	<b>139</b>
Saugeen Springs RV Park.....	<b>Ontario</b> .....	<b>246</b>
Scotia Pine Campground.....	<b>Nova Scotia</b> .....	<b>244</b>
Scott's Family RV Park.....	<b>Ontario</b> .....	<b>247</b>
Sea Breeze RV Community Resort.....	<b>Texas</b> .....	<b>229</b>
Seawind RV Resort On the Bay.....	<b>Texas</b> .....	<b>230</b>
Serpent River Campground.....	<b>Ontario</b> .....	<b>248</b>
Settlers Junction RV Park.....	<b>Utah</b> .....	<b>236</b>
Seven Oaks Resort.....	<b>Texas</b> .....	<b>228</b>



Sevier River RV Park	Utah	236
Shadrack Campground	Tennessee	215
Shady Acres MH & RV Park	Arizona	175
Shady Acres RV Park	Utah	235
Shady Creek RV Park	Texas	220
Shady Pines RV Park	Texas	232
Shady Rest RV Park	Montana	196
Shallow Creek RV Resort	Texas	224
Shangri-La RV Resort	Arizona	175
Sherk's RV Park	Alberta	242
Sid Turcotte Park	Ontario	246
Silver Ridge Ranch	Washington	237
Silver Spur RV Park & Resort	Oregon	210
Skamokawa Vista Park	Washington	239
SKYE Texas Hill Country Resort	Texas	224
Smokiam RV Resort	Washington	239
Smoky Bear Campground and RV Park	Tennessee	216
Smoky Mountain Meadows Campground	North Carolina	203
Smoky Mountain Premium Camping	Tennessee	216
Smugglers Cove RV Resort	Ontario	248
Solitude Pointe Cabins & RV Park	South Carolina	211
Sonoma County RV Park— At the Fairgrounds	California	178
Southern Hills RV Park & Campground	South Dakota	214
Southern Retreat RV Park	Georgia	184
Southern Trails RV Resort	Georgia	127
Southlake RV Resort	Texas	226
SoWal Palms RV Park	Florida	183
Spanish Trail RV Park	Utah	235
Sparks Marina RV Park	Nevada	199
Splash! RV Resort	Florida	182
Springwood RV Park	South Carolina	212
Spruce Park on the River	Montana	197
St Augustine RV Resort	Florida	184
St Cloud Campground & RV Park	Minnesota	194
St Croix River Resort— Travel Resorts of the Midwest	Minnesota	135
Stagecoach Trails Horse Camp	California	177
Star of Texas RV Park and Horse Hotel	Texas	231
Stargazers RV Resort	Washington	237
Stars Over Texas RV Park—Frio	Texas	222
Stateline Campresort & Cabins	Connecticut	125
Steinhatchee Village RV Park	Florida	184
Stillwater Park Campground	Ontario	247
Stinson RV Park & Storage	Texas	234
Stone Creek RV Park	Texas	231
Stonebridge RV Resort	North Carolina	204
Sturgeon Falls KOA	Ontario	248
Styx River RV Resort— Ocean Canyon Resorts	Alabama	116
Sugar Mill Ruins Travel Park	Florida	182
Sugar Mill RV Park	Georgia	186

Summer House Park	Ontario	246
Summit Vacation & RV Resort	Texas	229
Sun and Fun RV Community	California	179
Sun N Shade RV Resort	Florida	183
Sundance Meadows	California	120
Sundance RV Resort	Arizona	175
Sunny Acres RV Park	New Mexico	201
Sunny Oaks RV Park	Florida	182
Sunny Valley Park Family Camping & Recreation	Ontario	247
Sunny Valley RV Park and Campground	Oregon	211
Sunrise Adventures—Ridgeview	Arizona	117
Sunrise Ridge Campground	South Dakota	214
Sunset Point on Lake LBJ	Texas	227
Sunshine Valley RV Resort & Cabins— Holiday Trails Resorts	British Columbia	242
Suzie's Camp	South Dakota	215
Swan Bay Resort	New York	202
Sweetwater Sights RV Park & Cabin Rentals	North Carolina	205
Sycamore Lodge— Travel Resorts of America	North Carolina	142

## T

Talladega Creekside Resort	Alabama	170
Tamiami Village and RV Park	Florida	182
Taw Caw Campground & Marina	South Carolina	213
Terra Starr Park	Oklahoma	146
Terre Haute Campground	Indiana	191
Terry Bison Ranch RV Park	Wyoming	240
Texarkana RV Park	Texas	232
Texas 281 RV Park	Texas	222
The 4 Seasons RV Park	Nebraska	198
The Bunkhouse Cabins and RV Park	Oklahoma	209
The Creeks Golf & RV Resort	Arkansas	175
The Fitz RV Resort	Texas	223
The Glen Resort	Washington	237
The Great Outdoors RV Nature and Golf Resort	Florida	184
The Hemlocks RV and Lodging	Idaho	188
The Hideout Golf Club & Resort	Texas	152
The Landing Strip Campground	Kentucky	193
The Retreat at Shady Creek	Texas	220
The RV Resort at Carolina Crossroads	North Carolina	205
The RV Resort At Indian Springs Montana	Montana	196
The Scenic Road RV Park	Arizona	174
The Swamp House RV Resort & Marina	Florida	183
The Vineyards Campground & Cabins	Texas	225
The Vineyards of Fredericksburg RV Park	Texas	224
The Waterfront at Potlatch Resort & RV Park	Washington	239
Thompson Lake RV Resort	Texas	231

# INDEX

## T continued

3 Dreamers RV Park.....	Arizona.....	174
Three Valley Campground.....	New York.....	140
Timberview Lakes Campground.....	Illinois.....	189
Tombstone Territories RV Park.....	Arizona.....	172
Toutle River RV Resort.....	Washington.....	237
Tower Campground.....	South Dakota.....	215
Town & Country Camp Resort.....	Ohio.....	208
Traders Village RV Park— Grand Prairie.....	Texas.....	224
Traders Village RV Park—Houston.....	Texas.....	226
Tradewinds RV Park.....	Arizona.....	172
Trail Break RV Park & Campground.....	Idaho.....	188
Trails West RV Park.....	Montana.....	197
Travel Inn Resort— K/M Resorts of America.....	Washington.....	159
Travelers Campground.....	Florida.....	180
Treasure Lake RV Resort.....	Missouri.....	137
Tres Rios RV Resort— Ocean Canyon Resorts.....	Texas.....	153
Triple Creek Campground.....	Tennessee.....	217
Triple J RV Park.....	Kansas.....	192
Triple T RV Resort.....	Texas.....	227
Tulsa RV Ranch.....	Oklahoma.....	208
Twin Creek RV Resort.....	Tennessee.....	216
Twin Palms RV Resort.....	Texas.....	230
Twin Pines RV Park & Campground.....	Wyoming.....	241
Twin Shores Camping Area.....	Prince Edward Island.....	249
Two Rivers Landing RV Resort.....	Tennessee.....	218

## U

Upper Canada Campground.....	Ontario.....	246
USA RV Park.....	New Mexico.....	201

## V

Valley Rose RV Park.....	Texas.....	231
Valley View RV Park & MH Community.....	Arizona.....	171
Van Horn RV Park.....	Texas.....	232
Van Hoy Farms Family Campground.....	North Carolina.....	204
Van Mall RV Park.....	Washington.....	240
Venture RV Park.....	Utah.....	236
Verde Ranch RV Resort.....	Arizona.....	171
Vero Beach Kamp.....	Florida.....	184
Victorian RV Park.....	Nevada.....	200
Villa Alameda RV Resort.....	Arizona.....	175
VIP RV Resort & Storage.....	Arizona.....	170

## W

Wacky West Travel Park.....	Nebraska.....	198
Wagonhammer RV Park & Campground.....	Idaho.....	188
Walkabout Camp and RV Park.....	Georgia.....	187
Wally World Riverside Resort— Travel Resorts of Ohio.....	Ohio.....	144
Wandering Oaks RV Park.....	Texas.....	223
Wanderlust Crossings RV Park.....	Oklahoma.....	209

Water's Edge Motorcoach & RV Resort.....	Florida.....	182
Water's Edge RV Resort.....	Texas.....	155
West Gate RV Park.....	Texas.....	229
Westlake RV Resort.....	Texas.....	226
Westwind RV & Golf Resort.....	Arizona.....	175
Whip In RV Park.....	Texas.....	220
Whisper Creek RV Resort.....	Florida.....	182
Whispering Falls RV Park and Store.....	Tennessee.....	218
Whispering Pines RV Campground.....	Washington.....	237
Whispering Pines Village.....	Florida.....	184
Whispering River Ranch RV Park.....	Nevada.....	200
Whistle Stop RV Resort.....	Texas.....	219
White Acres Campground.....	Kentucky.....	192
White Sands Manufactured Home and RV Community.....	New Mexico.....	200
Whitney Resorts.....	Texas.....	154
Wichita Falls RV Park.....	Texas.....	233
Wild Goose Lake Campground.....	Ontario.....	245
Wilderness Presidential Resort.....	Virginia.....	156
Wilderness RV Park— Sugar Beach Resort.....	Alabama.....	117
Wilderness Village at Crimson Lake.....	Alberta.....	165
Willis Hillside RV Resort.....	Texas.....	233
Willow Bay Resort— Advance Resorts of America.....	Washington.....	161
Wind River View Campground.....	Wyoming.....	164
Windmill Point Park and Campground.....	Ontario.....	248
Wine Country RV Park.....	Washington.....	239
Winnie Inn & RV Park.....	Texas.....	234
Wolf Lodge Campground.....	Idaho.....	188
Wolf River RV Resort.....	Mississippi.....	136
Wolfies Campground.....	Ohio.....	208
Woodbury Resort and Marina.....	British Columbia.....	166
Woodhaven Lakes.....	Illinois.....	128
Woodland Creek RV Park.....	Texas.....	232
Woodsmoke Campground.....	Tennessee.....	218
Worland RV Park and Campground.....	Wyoming.....	241

## Y

Y Knot Winery & RV Park.....	Idaho.....	188
Yellow Rose RV Resort.....	Texas.....	224
Yellowstone Grizzly RV Park.....	Montana.....	197
Yellowstone RV Park.....	Montana.....	196
Yogi Bear's Jellystone Park New Brunswick.....	New Brunswick.....	243
Yogi Bear's Jellystone Park Niagara Falls, Canada.....	Ontario.....	247
Yosemite RV Resort.....	California.....	177
Yuma Lakes— Colorado River Adventures.....	Arizona.....	119

## Z

Zachary Taylor Waterfront RV Resort.....	Florida.....	183
Zuni Village RV Park.....	Arizona.....	172



**ALABAMA**

<b>Gulf Shores</b>	Gulf Shores RV Resort	170
<b>Langston</b>	Mountain Lakes RV Resort— Ocean Canyon Resorts	116
<b>Robertsdale</b>	Styx River RV Resort— Ocean Canyon Resorts	116
<b>Robertsdale</b>	Wilderness RV Park— Sugar Beach Resort	117
<b>Talladega</b>	Talladega Creekside Resort	170

**ALASKA**

<b>Glennallen</b>	Northern Nights Campground & RV Park	170
<b>Kenai</b>	Diamond M Ranch Resort	170
<b>Valdez</b>	Eagle's Rest RV Park & Cabins	170

**ARIZONA**

<b>Apache Junction</b>	Carefree Manor RV Resort	170
<b>Apache Junction</b>	VIP RV Resort & Storage	170
<b>Benson</b>	Butterfield RV Resort & Observatory	170
<b>Black Canyon City</b>	Black Canyon Campground	171
<b>Black Canyon City</b>	Black Canyon Ranch RV Resort	171
<b>Bullhead City</b>	Colorado River Oasis Resort	171
<b>Bullhead City</b>	Sunrise Adventures—Ridgeview	117
<b>Camp Verde</b>	Verde Ranch RV Resort	171
<b>Clarkdale</b>	Rain Spirit RV Resort	171
<b>Duncan</b>	Valley View RV Park & MH Community	171
<b>Ehrenberg</b>	Arizona Oasis RV Resort	171
<b>Flagstaff</b>	Flagstaff RV Park	171
<b>Fort Mohave</b>	Riverside Adventure Trails	118
<b>Fredonia</b>	Kaibab Paiute Tribal RV Park	172
<b>Golden Valley</b>	Tradewinds RV Park	172
<b>Huachuca</b>	Tombstone Territories RV Park	172
<b>Kingman</b>	Zuni Village RV Park	172
<b>Lake Havasu City</b>	Campbell Cove RV Resort	172
<b>Lake Havasu City</b>	Lake Havasu RV Park— Colorado River Adventures	118
<b>Meadview</b>	Meadview RV Park & Cozy Cabins	172
<b>Mesa</b>	Mesa Sunset RV Resort	172
<b>Mesa</b>	Palm Gardens MHC & RV Park	172
<b>Mohave Valley</b>	Moon River RV Resort	173
<b>Page</b>	Antelope Point Marina RV Park	173
<b>Page</b>	Page Lake Powell Campground	173
<b>Payson</b>	Payson Campground & RV Resort	173
<b>Phoenix</b>	Phoenix Metro RV Park	173
<b>Phoenix</b>	Pioneer RV Resort	173
<b>Quartzsite</b>	88 Shades RV Park	173
<b>Quartzsite</b>	Quail Run RV Park	173
<b>Quartzsite</b>	The Scenic Road RV Park	174
<b>Salome</b>	3 Dreamers RV Park	174
<b>Show Low</b>	GreatSky CampRanch	174
<b>St David</b>	Apache Mobile Home and RV Park	174
<b>Topock</b>	Route 66 Golden Shores RV Park	174
<b>Tucson</b>	Crazy Horse RV Campgrounds	174
<b>Willcox</b>	Sagebrush RV Park	174
<b>Williams</b>	Canyon Motel & RV Park	174
<b>Yuma</b>	Blue Sky Estates/RV Resort	174
<b>Yuma</b>	Bonita Mesa RV Resort	175

<b>Yuma</b>	Caravan Oasis Resort	175
<b>Yuma</b>	Shady Acres MH & RV Park	175
<b>Yuma</b>	Shangri-La RV Resort	175
<b>Yuma</b>	Sundance RV Resort	175
<b>Yuma</b>	Villa Alameda RV Resort	175
<b>Yuma</b>	Westwind RV & Golf Resort	175
<b>Yuma</b>	Yuma Lakes— Colorado River Adventures	119

**ARKANSAS**

<b>Cave Springs</b>	The Creeks Golf & RV Resort	175
<b>Cotter</b>	Denton Ferry RV Park & Cabin Rental	176
<b>Fort Smith</b>	Riverfront RV Resort	176
<b>Gentry</b>	Rustic Ridge	176
<b>Hot Springs</b>	Catherine's Landing	176
<b>Judsonia</b>	Red River RV Park	176
<b>Lake Hamilton</b>	Leisure Landing RV Park	176
<b>Lake Village</b>	Pecan Grove RV Park	176
<b>Shirley</b>	Golden Pond RV Park	119
<b>Springdale</b>	Blue Springs RV Park	176
<b>Van Buren</b>	Overland RV Park	176
<b>Vilonia</b>	Ohana Celebration Park	177

**CALIFORNIA**

<b>Aguanga</b>	Sundance Meadows	120
<b>Beaumont</b>	Cherry Valley Lakes Resort— Colorado River Adventures	120
<b>Boron</b>	Arabian RV Oasis	177
<b>Coalinga</b>	Almond Tree Oasis RV Park	177
<b>Coarsegold</b>	Yosemite RV Resort	177
<b>Desert Hot Springs</b>	Catalina Spa and RV Resort	121
<b>Desert Hot Springs</b>	Paradise RV Park	177
<b>Earp</b>	Emerald Cove— Colorado River Adventures	121
<b>Eureka</b>	Coastal Pines RV Park	177
<b>Isleton</b>	Delta Shores Resort & Marina	122
<b>Isleton</b>	Lighthouse Marina, Restaurant & Resort	122
<b>Jacumba Hot Springs</b>	DeAnza Springs Resort	177
<b>Julian</b>	KQ Ranch Resort— Colorado River Adventures	123
<b>Julian</b>	Stagecoach Trails Horse Camp	177
<b>Klamath</b>	Klamath Camper Corral	178
<b>Lake Isabella</b>	Lake Isabella RV Resort	178
<b>Lemon Cove</b>	Lemon Cove Village RV Park	178
<b>Lone Pine</b>	Boulder Creek RV Resort	178
<b>Myers Flat</b>	Giant Redwoods RV & Cabin Destination	178
<b>Nice</b>	Aurora RV Park & Marina	178
<b>Pollock Pines</b>	Ghost Mountain Ranch— Colorado River Adventures	123
<b>Redding</b>	Mountain Gate RV Park	178
<b>Santa Rosa</b>	Sonoma County RV Park— At the Fairgrounds	178
<b>Tulare</b>	Sun and Fun RV Community	179
<b>Winters</b>	Canyon Creek Resort	124

**COLORADO**

<b>Colorado Springs</b>	Garden of the Gods RV Resort	179
<b>Cortez</b>	La Mesa RV Park	179
<b>Gunnison</b>	Blue Mesa Recreational Ranch	124

# INDEX

## COLORADO *continued*

<b>Monument</b> .....	Colorado Heights Camping Resort	<b>125</b>
<b>SouthFork</b> .....	Aspen Ridge RV Park	<b>179</b>

## CONNECTICUT

<b>Bristol</b> .....	Lake Compounce Campground	<b>179</b>
<b>East Killingly</b> .....	Stateline Campresort & Cabins	<b>125</b>
<b>Jewett City</b> .....	Hopeville Hideaway	<b>179</b>
<b>Plymouth</b> .....	Gentile's Campground	<b>179</b>
<b>Preston</b> .....	Hidden Acres Family Campground	<b>180</b>
<b>Salem</b> .....	Salem Farms Campground	<b>180</b>

## FLORIDA

<b>Alachua</b> .....	Travelers Campground	<b>180</b>
<b>Arcadia</b> .....	Oak Haven MH & RV Park	<b>180</b>
<b>Bonita Springs</b> .....	Gulf Coast Camping Resort	<b>180</b>
<b>Brooksville</b> .....	Farm of Dreams Resort	<b>180</b>
<b>Bushnell</b> .....	Breezy Oaks RV Park	<b>180</b>
<b>Chattahoochee</b> .....	Flat Creek Family Campground	<b>180</b>
<b>Clermont</b> .....	Bee's RV Resort	<b>126</b>
<b>Cocoa</b> .....	JOY RV Resort	<b>181</b>
<b>Cottondale</b> .....	Hitchin Post RV Park and Campground	<b>181</b>
<b>Destin</b> .....	Geronimo RV Park	<b>181</b>
<b>Fort Walton Beach</b> .....	Fort Walton Beach RV Park	<b>181</b>
<b>Fountain</b> .....	Pine Lake RV Resort	<b>181</b>
<b>Freeport</b> .....	Live Oak Landing RV Park	<b>181</b>
<b>Freeport</b> .....	Retroville RV Park	<b>181</b>
<b>Interlachen</b> .....	Cooper Lake RV Community	<b>181</b>
<b>Jacksonville</b> .....	Sunny Oaks RV Park	<b>182</b>
<b>Kissimmee</b> .....	Johnston Springs RV Campground & Storage	<b>182</b>
<b>LaBelle</b> .....	Whisper Creek RV Resort	<b>182</b>
<b>Live Oak</b> .....	Cowbird Campground	<b>182</b>
<b>Marianna</b> .....	Alliance Hill RV Resort	<b>182</b>
<b>Milton</b> .....	Splash! RV Resort	<b>182</b>
<b>New Smyrna Beach</b> .....	Sugar Mill Ruins Travel Park	<b>182</b>
<b>North Fort Myers</b> .....	Tamiami Village and RV Park	<b>182</b>
<b>Okeechobee</b> .....	Water's Edge Motorcoach & RV Resort	<b>182</b>
<b>Okeechobee</b> .....	Zachary Taylor Waterfront RV Resort	<b>183</b>
<b>Panacea</b> .....	Panacea RV Park	<b>183</b>
<b>Pensacola</b> .....	Palm Cove RV Village	<b>183</b>
<b>Pensacola</b> .....	Pensacola RV Park	<b>183</b>
<b>Pensacola</b> .....	The Swamp House RV Resort & Marina	<b>183</b>
<b>Punta Gorda</b> .....	Alligator Park MH and RV Park	<b>183</b>
<b>Punta Gorda</b> .....	Sun N Shade RV Resort	<b>183</b>
<b>Santa Rosa Beach</b> .....	SoWal Palms RV Park	<b>183</b>
<b>Sebastian</b> .....	Vero Beach Kamp	<b>184</b>
<b>Sebring</b> .....	Whispering Pines Village	<b>184</b>
<b>St Augustine</b> .....	St Augustine RV Resort	<b>184</b>
<b>Steinhatchee</b> .....	Steinhatchee Village RV Park	<b>184</b>
<b>Titusville</b> .....	The Great Outdoors RV Nature and Golf Resort	<b>184</b>
<b>Weirsdale</b> .....	Grand Oaks Resort	<b>184</b>

## GEORGIA

<b>Adairsville</b> .....	Harvest Moon RV Park	<b>184</b>
<b>Bainbridge</b> .....	At Ease Campground & Marina	<b>184</b>

<b>Brunswick</b> .....	Southern Retreat RV Park	<b>184</b>
<b>Cave Spring</b> .....	Cedar Creek RV & Outdoor Center	<b>185</b>
<b>Cecil</b> .....	Cecil Bay RV Park	<b>185</b>
<b>Cleveland</b> .....	Jenny's Creek Family Campground	<b>185</b>
<b>Columbus</b> .....	Lake Pines RV Park	<b>185</b>
<b>Dahlongega</b> .....	R Ranch in the Mountains	<b>126</b>
<b>Eastman</b> .....	Dream RV Park	<b>185</b>
<b>Folkston</b> .....	Okefenokee Pastimes RV Park & Cabins	<b>185</b>
<b>Forsyth</b> .....	L & D RV Park	<b>185</b>
<b>Greensboro</b> .....	North Shore Landing	<b>127</b>
<b>Lake Park</b> .....	Lake Park RV & Campground	<b>185</b>
<b>McDonough</b> .....	Atlanta South RV Resort	<b>186</b>
<b>Menlo</b> .....	Cloud Camp	<b>186</b>
<b>Metter</b> .....	Beaver Run RV Park	<b>186</b>
<b>Ochlocknee</b> .....	Sugar Mill RV Park	<b>186</b>
<b>Pine Mountain</b> .....	Pine Mountain RV Resort	<b>186</b>
<b>Ringgold</b> .....	Campville RV Campground	<b>186</b>
<b>Rossville</b> .....	Hawkins Pointe Park, Store & More	<b>186</b>
<b>Sandersville</b> .....	SanWar RV Park & Resort	<b>186</b>
<b>Savannah</b> .....	Biltmore RV Park	<b>187</b>
<b>Savannah</b> .....	Red Gate Farms—RV Resort	<b>187</b>
<b>Townsend</b> .....	Lake Harmony RV Park	<b>187</b>
<b>Unadilla</b> .....	Southern Trails RV Resort	<b>127</b>
<b>Waycross</b> .....	Pebble Hill RV Resort	<b>187</b>
<b>Waynesboro</b> .....	Dogwood RV Park	<b>187</b>
<b>Woodbine</b> .....	Walkabout Camp and RV Park	<b>187</b>

## IDAHO

<b>Challis</b> .....	Challis Golf Course RV Park	<b>187</b>
<b>Challis</b> .....	Round Valley RV Park	<b>187</b>
<b>Coeur D'Alene</b> .....	Wolf Lodge Campground	<b>188</b>
<b>Glenns Ferry</b> .....	Trail Break RV Park & Campground	<b>188</b>
<b>Glenns Ferry</b> .....	Y Knot Winery & RV Park	<b>188</b>
<b>Kamiah</b> .....	Long Camp RV Park	<b>188</b>
<b>Mountain Home</b> .....	Gem State RV Park	<b>188</b>
<b>Moyie Springs</b> .....	The Hemlocks RV and Lodging	<b>188</b>
<b>North Fork</b> .....	Wagonhammer RV Park & Campground	<b>188</b>
<b>Post Falls</b> .....	Coeur d'Alene RV Resort	<b>188</b>
<b>Post Falls</b> .....	Post Falls RV Campground	<b>188</b>

## ILLINOIS

<b>Bushnell</b> .....	Timberview Lakes Campground	<b>189</b>
<b>Cahokia</b> .....	Cahokia RV Parque	<b>189</b>
<b>East Peoria</b> .....	Mill Point Park	<b>189</b>
<b>Effingham</b> .....	Camp Lakewood Campground	<b>189</b>
<b>Pana</b> .....	Oak Terrace RV Resort	<b>189</b>
<b>Rock Island</b> .....	Camelot Campground Quad Cities	<b>189</b>
<b>Rockford</b> .....	Blackhawk Valley Resort— Venture Out Resorts	<b>128</b>
<b>Sublette</b> .....	Woodhaven Lakes	<b>128</b>

## INDIANA

<b>Bremen</b> .....	Pla-Mor Campground	<b>189</b>
<b>Elkhart</b> .....	Elkhart Campground	<b>190</b>
<b>Florence</b> .....	Follow the River RV Resort	<b>190</b>
<b>Howe</b> .....	Grand View Bend	<b>190</b>
<b>Indianapolis</b> .....	Lake Haven Retreat	<b>190</b>
<b>New Carlisle</b> .....	Mini Mountain Campground	<b>190</b>



<b>North Vernon</b>	Muscatatuck Park	190
<b>Oaktown</b>	New Vision RV Park	190
<b>Patriot</b>	By the Bay Campground	190
<b>Pendleton</b>	Mystic Waters Family Campground	191
<b>Remington</b>	Caboose Lake Campground	191
<b>Richmond</b>	Deer Ridge Camping Resort	191
<b>Rising Sun</b>	Rising Star Casino Resort & RV Park	191
<b>Terre Haute</b>	Terre Haute Campground	191

## IOWA

<b>Charles City</b>	R Campground	191
<b>Davenport</b>	Interstate RV Park	191
<b>Grimes</b>	Cutty's Des Moines Camping Club	129
<b>Oelwein</b>	Lakeshore RV Resort & Campground	129
<b>Onawa</b>	On-Ur-Wa RV Park	191
<b>Spirit Lake</b>	Cutty's Okoboji Resort Club	130

## KANSAS

<b>Abilene</b>	Covered Wagon RV Park	192
<b>El Dorado</b>	Deer Grove RV Park	192
<b>Goodland</b>	Mid America Camp Inn	192
<b>Paxico</b>	Mill Creek Campground	192
<b>Russell</b>	Triple J RV Park	192
<b>South Hutchinson</b>	Lighthouse Landing RV Park & Cabins	192
<b>Wakeeney</b>	Rosie's RV Park	192
<b>Wichita</b>	Air Capital RV Park	192

## KENTUCKY

<b>Bardstown</b>	White Acres Campground	192
<b>Cave City</b>	Cave Country RV Campground	193
<b>Frankfort</b>	Elkhorn Creek RV Park	193
<b>Greensburg</b>	Paddle Trail Campground	193
<b>Morehead</b>	The Landing Strip Campground	193
<b>Paducah</b>	Duck Creek RV Park	193
<b>Parkers Lake</b>	Cumberland Falls RV Resort	193
<b>Russell Springs</b>	Kumberland Campground	193
<b>Salt Lick</b>	Outpost RV Park & Campground	193

## LOUISIANA

<b>Abita Springs</b>	Abita Springs RV Resort— Ocean Canyon Resorts	130
----------------------	--	-----

## MAINE

<b>Old Orchard Beach</b>	Old Orchard Beach Campground	194
--------------------------	------------------------------	-----

## MASSACHUSETTS

<b>Brimfield</b>	Quinebaug Cove Resort	194
<b>Oakham</b>	Pine Acres Family Camping Resort	194
<b>Vineyard Haven</b>	Martha's Vineyard Family Campground	194

## MICHIGAN

<b>Davison</b>	Lake Shore Resort— Outdoor Adventures	131
<b>Kalamazoo</b>	Kalamazoo Resort— Outdoor Adventures	131
<b>Mt Pleasant</b>	Mt Pleasant Resort— Outdoor Adventures	132
<b>Standish</b>	Saginaw Bay Resort— Outdoor Adventures	132
<b>Stockbridge</b>	Heartland Woods Family Resort	133

## MINNESOTA

<b>Detroit Lakes</b>	Forest Hills Golf & RV Resort	133
----------------------	-------------------------------	-----

<b>Ham Lake</b>	Ham Lake Resort— Travel Resorts of the Midwest	134
<b>Hinckley</b>	Pathfinder Village—St. Croix	134
<b>Hinckley</b>	St Croix River Resort— Travel Resorts of the Midwest	135
<b>Houston</b>	Money Creek Haven	194
<b>Owatonna</b>	Hope Oak Knoll Campground	194
<b>Spring Grove</b>	Hidden Bluffs Resort— Travel Resorts of the Midwest	135
<b>St Cloud</b>	St Cloud Campground & RV Park	194

## MISSISSIPPI

<b>Pass-Christian</b>	Wolf River RV Resort	136
-----------------------	----------------------	-----

## MISSOURI

<b>Bowling Green</b>	Cozy C RV Campground	194
<b>Branson</b>	Branson Ridge RV Resort— Ocean Canyon Resorts	136
<b>Branson</b>	Treasure Lake RV Resort	137
<b>Branson West</b>	Blue Mountain Campground	195
<b>Danville</b>	Lazy Day Campground	195
<b>Owensville</b>	Lost Valley Lake Resort	137
<b>Phillipsburg</b>	Rustic Trails RV Park	195
<b>Stanton</b>	Meramec Campground	195
<b>Strafford</b>	Rustic Meadows RV Park	195

## MONTANA

<b>Alder</b>	Ruby Valley Campground & RV Park	195
<b>Anaconda</b>	Copper Court RV Park	195
<b>Anaconda</b>	Fairmont RV Resort	196
<b>Cardwell</b>	Cardwell General Store and Campground	196
<b>Choteau</b>	Choteau Mountain View RV Campground	196
<b>Columbus</b>	Mountain Range RV Park	196
<b>Deer Lodge</b>	Indian Creek RV Campground	196
<b>Eureka</b>	The RV Resort At Indian Springs Montana	196
<b>Gardiner</b>	Yellowstone RV Park	196
<b>Garrison</b>	Riverfront RV Park	196
<b>Glasgow</b>	Shady Rest RV Park	196
<b>Great Falls</b>	Great Falls RV Park	197
<b>Havre</b>	Hansen Family Campground & Storage	197
<b>Kalispell</b>	Spruce Park on the River	197
<b>Reed Point</b>	Old West RV Park	197
<b>Shelby</b>	Trails West RV Park	197
<b>St Regis</b>	Campground St Regis	197
<b>West Yellowstone</b>	Yellowstone Grizzly RV Park	197

## NEBRASKA

<b>Bridgeport</b>	Meadow Park Motel & RV Park	197
<b>Elm Creek</b>	The 4 Seasons RV Park	198
<b>Ogallala</b>	Ogallala/Tri Trails KOA	198
<b>Valentine</b>	Wacky West Travel Park	198

## NEVADA

<b>Alamo</b>	Picketts RV Park	198
<b>Amargosa Valley</b>	Longstreet RV Resort & Casino	198
<b>Boulder City</b>	Canyon Trail RV Park	198
<b>Carson City</b>	Camp-N-Town RV Park	198
<b>Carson City</b>	Carson RV Resort	198

# INDEX

## NEVADA *continued*

<b>Dayton</b>	Dayton RV Park	198
<b>Elko</b>	Iron Horse RV Park	199
<b>Fallon</b>	Cold Springs Station Resort	199
<b>Fernley</b>	Desert Rose RV Park	199
<b>Las Vegas</b>	Hitchin' Post RV Park	199
<b>Pahrump</b>	Nevada Treasure RV Resort	199
<b>Pahrump</b>	Preferred RV Resort	138
<b>Reno</b>	Bordertown Casino & RV Resort	199
<b>Reno</b>	Keystone RV Park	199
<b>Sparks</b>	Sparks Marina RV Park	199
<b>Sparks</b>	Victorian RV Park	200
<b>Winnemucca</b>	New Frontier RV Park	200
<b>Yerington</b>	Whispering River Ranch RV Park	200

## NEW HAMPSHIRE

<b>Bridgewater</b>	CAMP at Newfound Lake	200
<b>Exeter</b>	Green Gate Campground	200
<b>Lancaster</b>	Riverside Camping & RV Resort	200

## NEW MEXICO

<b>Alamogordo</b>	White Sands Manufactured Home and RV Community	200
<b>Carlsbad</b>	Bud's Place RV Park & Cabins	200
<b>Chama</b>	Rio Chama RV Park	201
<b>Deming</b>	Hidden Valley Ranch RV Resort	201
<b>Elephant Butte</b>	Desert View RV Park	201
<b>Gallup</b>	USA RV Park	201
<b>Las Cruces</b>	Sunny Acres RV Park	201
<b>Raton</b>	Raton Pass Camp & Cafe	201
<b>Ruidoso</b>	Midtown Mountain Campground & RV Park	201
<b>Silver City</b>	Rose Valley RV Ranch & Casitas	202
<b>Tucumcari</b>	Blaze-in-Saddle RV Park	202
<b>Tucumcari</b>	Mountain Road RV Park	202

## NEW YORK

<b>Alexandria Bay</b>	Swan Bay Resort	202
<b>Bliss</b>	Faun Lake	138
<b>Cuba</b>	Misty Mountains Park	202
<b>East Otto</b>	Allegany Mountain Resort	139
<b>Greenfield Center</b>	Saratoga Escape Lodges & RV Park	139
<b>Holland</b>	Three Valley Campground	140
<b>Java Center</b>	Beaver Meadow Family Campground	202
<b>Lockport</b>	Niagara's Lazy Lakes Resort—Outdoor Adventures	140
<b>Parish</b>	Bass Lake Resort—Travel Resorts of America	141
<b>Whitehall</b>	Champs Campground & RV Park	141

## NORTH CAROLINA

<b>Asheville</b>	Asheville Bear Creek RV Park	202
<b>Bryson City</b>	Smoky Mountain Meadows Campground	203
<b>Cherokee</b>	Happy Holiday Campground	203
<b>Concord</b>	Camping World Racing Resort	203
<b>Edenton</b>	Rocky Hock Campground	203
<b>Flat Rock</b>	Lakewood RV Resort	203
<b>Fletcher</b>	Rutledge Lake RV Resort	203
<b>Four Oaks</b>	Four Oaks Lodging & RV Resort	203

<b>Franklin</b>	Riverbend RV Park & Cabins	203
<b>Harmony</b>	Van Hoy Farms Family Campground	204
<b>Hubert</b>	Button's Family Campground	204
<b>Hubert</b>	Deep Creek RV Resort & Campground	204
<b>Jackson Springs</b>	Sycamore Lodge—Travel Resorts of America	142
<b>Maggie Valley</b>	Stonebridge RV Resort	204
<b>Marion</b>	Buck Creek RV Park	204
<b>Mooreboro</b>	Broad River Campground	204
<b>Morganton</b>	Riverside Golf & RV Park	204
<b>Newland</b>	Plumtree Campground and Retreat	204
<b>Pinnacle</b>	Greystone RV Park	205
<b>Roanoke Rapids</b>	The RV Resort at Carolina Crossroads	205
<b>Robinsville</b>	Sweetwater Sights RV Park & Cabin Rentals	205
<b>Rodanthe</b>	Camp Hatteras	205
<b>Statesville</b>	Midway Campground & RV Resort	205
<b>Stoneville</b>	Dan River Campground	205
<b>Tabor City</b>	Carrollwoods Campground at Grapefull Sisters Vineyard	205
<b>Union Grove</b>	Blake Farms Family RV Resort	206
<b>Wagram</b>	Pine Lake RV Resort	206
<b>Waynesville</b>	Pride Resort	142
<b>Whittier</b>	Flaming Arrow Campground	206
<b>Whittier</b>	Fort Wilderness Campground and RV Park	206
<b>Williamston</b>	Farm Country Campground	206
<b>Williamston</b>	Green Acres Family Campground	206

## NORTH DAKOTA

<b>Jamestown</b>	Jamestown Campground	206
<b>Menoken</b>	A Prairie Breeze RV Park	206
<b>Minot</b>	Roughrider RV Resort	207

## OHIO

<b>Andover</b>	Holiday Camplands	143
<b>Clyde</b>	Leafy Oaks Campground	207
<b>Conneaut</b>	Evergreen Lake Park	207
<b>Jefferson</b>	Millbrook Outdoor Resort	143
<b>Kimbolton</b>	Rocky Fork Ranch—Travel Resorts of America	144
<b>Loudonville</b>	Wally World Riverside Resort—Travel Resorts of Ohio	144
<b>Navarre</b>	Baylor Beach Park Water Park & Campground	207
<b>Port Clinton</b>	Cedarlane RV Resort	207
<b>Sandusky</b>	Sandusky RV Resort	207
<b>South Bloomingville</b>	Pine Creek Cabins and Campground	207
<b>Springfield</b>	Enon Beach Campground	208
<b>Stout</b>	Sandy Springs Campground	208
<b>Wapakoneta</b>	Arrowhead Lakes Resort—Venture Out Resorts	145
<b>West Salem</b>	Town & Country Camp Resort	208
<b>Zanesville</b>	Wolfies Campground	208

## OKLAHOMA

<b>Afton</b>	Lakeshore Bliss Resort	145
<b>Ardmore</b>	By the Lake RV Park	208



<b>Bartlesville</b>	Riverside RV Park	208
<b>Beggs</b>	Tulsa RV Ranch	208
<b>Calera</b>	Do Drop Inn RV Resort	208
<b>Checotah</b>	Terra Starr Park	146
<b>Chickasha</b>	Pecan Grove RV Resort	209
<b>Elk City</b>	Elk Creek RV Park	209
<b>Enid</b>	High Point RV Park	209
<b>Grove</b>	Eagles Landing Resort	146
<b>Oklahoma City</b>	Council Road RV Park	209
<b>Ponca City</b>	Big Chief RV Park & Motel	209
<b>Thackerville</b>	Red River Ranch RV Resort	147
<b>Walters</b>	The Bunkhouse Cabins and RV Park	209
<b>Weatherford</b>	Wanderlust Crossings RV Park	209

## OREGON

<b>Boardman</b>	Boardman Marina Park RV Campground	209
<b>Eugene</b>	Eugene Mobile Village & RV Park	210
<b>Florence</b>	Pacific Pines RV Park & Storage	210
<b>Grants Pass</b>	Rogue Valley Overnitters	210
<b>La Pine</b>	Cascade Meadows RV Resort	147
<b>Lakeview</b>	Junipers Reservoir RV Resort	210
<b>Lincoln City</b>	Chinook Bend RV Resort	148
<b>Lincoln City</b>	Logan Road RV Park at Chinook Winds Casino	210
<b>McMinnville</b>	Olde Stone RV Resort	210
<b>Neskowin</b>	Neskowin Creek RV Resort	148
<b>Portland</b>	Columbia River RV Park	210
<b>Rockaway Beach</b>	Paradise Cove Resort— Advance Resorts of America	149
<b>Salem</b>	Hee Hee Illahee RV Resort	210
<b>Silverton</b>	Silver Spur RV Park & Resort	210
<b>Sunny Valley</b>	Sunny Valley RV Park and Campground	211
<b>Woodburn</b>	Portland Woodburn RV Park	211

## PENNSYLVANIA

<b>Champion</b>	Roaring Run Resort	149
<b>Gettysburg</b>	Gettysburg Battlefield Resort— Travel Resorts of America	150
<b>Muncy Valley</b>	Pioneer Campground	211

## SOUTH CAROLINA

<b>Charleston/Johns Island</b>	Oak Plantation Campground	211
<b>Cleveland</b>	Solitude Pointe Cabins & RV Park	211
<b>Conway</b>	Crooked Oaks RV Park	211
<b>Cross</b>	Hill's Landing & RV Park	211
<b>Eutawville</b>	Bells Marina RV Resort	212
<b>Greenville</b>	Springwood RV Park	212
<b>Hollywood</b>	Lake Aire RV Park & Campground	212
<b>Lexington</b>	Barnyard RV Park	212
<b>Lexington</b>	Edmund RV Park	212
<b>Myrtle Beach</b>	Briarcliffe RV Resort	150
<b>Pendleton</b>	Clemson RV Park at the Grove	212
<b>Spartanburg</b>	Cunningham RV Park	212
<b>St. George</b>	Jolly Acres RV Park & Storage	212
<b>Summerton</b>	Palmetto Shores RV Resort	212
<b>Summerton</b>	Taw Caw Campground & Marina	213
<b>Swansea</b>	River Bottom Farms Family Campground	213

<b>Walterboro</b>	New Green Acres RV Park	213
-------------------	-------------------------	-----

## SOUTH DAKOTA

<b>Canton</b>	Gate City Events & Lodging	213
<b>Custer</b>	Beaver Lake Campground	213
<b>Custer</b>	Buffalo Ridge Camp Resort	213
<b>Hermosa</b>	Heartland RV Park & Cabins	213
<b>Hermosa</b>	Southern Hills RV Park & Campground	214
<b>Hill City</b>	Black Hills Trailside Park Resort	214
<b>Hot Springs</b>	Sunrise Ridge Campground	214
<b>Keystone</b>	Kemp's Kamp	214
<b>Keystone</b>	Rushmore View RV Park	214
<b>Mitchell</b>	Betts Campground	214
<b>Mitchell</b>	Dakota Campground	214
<b>Oacoma</b>	Oasis Campground	214
<b>Rapid City</b>	Happy Holiday RV Resort	214
<b>Rapid City</b>	Lake Park Campground & Cottages	215
<b>Rapid City</b>	Rushmore Shadows Resort— Travel Resorts of the Midwest	151
<b>Sioux Falls</b>	Tower Campground	215
<b>Sturgis</b>	No Name City Luxury Cabins & RV	215
<b>Sturgis</b>	Suzie's Camp	215
<b>Summit</b>	County Line RV Park & Campground	215

## TENNESSEE

<b>Bristol</b>	Shadrack Campground	215
<b>Camden</b>	Birdsong Resort & Marina Lakeside RV & Tent Campground	215
<b>Cosby</b>	Smoky Mountain Premium Camping	216
<b>Crossville</b>	Bean Pot Campground	216
<b>Crossville</b>	Breckenridge Lake Campground	151
<b>Gatlinburg</b>	Dudley Creek RV Resort	216
<b>Gatlinburg</b>	Greenbrier Campground	216
<b>Gatlinburg</b>	Smoky Bear Campground and RV Park	216
<b>Gatlinburg</b>	Twin Creek RV Resort	216
<b>Greeneville</b>	Mammoth Ridge RV Park	216
<b>Hartford</b>	Pigeon River Campground	216
<b>Hornsby</b>	Big Buck Camping Resort	152
<b>Mt Juliet</b>	Rural Hill Farm	217
<b>Nashville</b>	RV Park & Campground at Nashville Shores	217
<b>Newport</b>	Triple Creek Campground	217
<b>Pigeon Forge</b>	Clabough's Campground	217
<b>Pigeon Forge</b>	Creeside RV Park	217
<b>Pigeon Forge</b>	King's Holly Haven RV Park	217
<b>Pigeon Forge</b>	Pigeon Forge RV Resort	217
<b>Pigeon Forge</b>	Pine Mountain RV Park by the Creek	217
<b>Rockwood</b>	Mountain Top RV Resort	218
<b>Sevierville</b>	Pigeon Forge Landing RV Resort	218
<b>Sevierville</b>	Riverside RV Park & Resort	218
<b>Sevierville</b>	Two Rivers Landing RV Resort	218
<b>Sparta</b>	Whispering Falls RV Park and Store	218
<b>Townsend</b>	Mountaineer Campground	218
<b>Tracy City</b>	Bigfoot Adventure RV Park & Campground	218
<b>Unicoi</b>	Woodsmoke Campground	218
<b>Union City</b>	Coyote View RV Park & RV Repair	218
<b>Yuma</b>	Parkers Crossroads Campground	219

# INDEX

## TEXAS

<b>Abilene</b>	Abilene RV Park	<b>219</b>
<b>Abilene</b>	Whistle Stop RV Resort	<b>219</b>
<b>Aledo</b>	Cowtown RV Park	<b>219</b>
<b>Alpine</b>	La Vista RV Park	<b>219</b>
<b>Amarillo</b>	Big Texan RV Ranch	<b>219</b>
<b>Amarillo</b>	Fort Amarillo RV Resort	<b>219</b>
<b>Angleton</b>	Bayou Oaks RV Resort	<b>219</b>
<b>Aubrey</b>	Shady Creek RV Park	<b>220</b>
<b>Aubrey</b>	The Retreat at Shady Creek	<b>220</b>
<b>Austin</b>	COTA RV Park	<b>220</b>
<b>Bayton</b>	Bayou Bend RV Resort	<b>220</b>
<b>Baytown</b>	Mont Belvieu RV Resort	<b>220</b>
<b>Beaumont</b>	Gulf Coast RV Resort	<b>220</b>
<b>Belton</b>	Gather Campground Bell County	<b>220</b>
<b>Big Springs</b>	Whip In RV Park	<b>220</b>
<b>Boerne</b>	Cascade Caverns & Campground	<b>220</b>
<b>Bowie</b>	Flying Horse RV Park	<b>221</b>
<b>Brackettville</b>	Fort Clark Springs RV Park	<b>221</b>
<b>Brazoria</b>	Brazoria Lakes RV Resort	<b>221</b>
<b>Brazoria</b>	Brazoria RV Park	<b>221</b>
<b>Brookshire</b>	Houston West RV Park	<b>221</b>
<b>Brownwood</b>	The Hideout Golf Club & Resort	<b>152</b>
<b>Bryan</b>	Hidden Creek RV Resort	<b>221</b>
<b>Buda</b>	Buda Place RV Resort	<b>221</b>
<b>Bullard</b>	Bushman's RV Park	<b>221</b>
<b>Bulverde</b>	Texas 281 RV Park	<b>222</b>
<b>Canton</b>	Mill Creek Ranch RV & Cottage Resort	<b>222</b>
<b>Canyon Lake</b>	Pierced Oak RV Park	<b>222</b>
<b>Carthage</b>	Carthage RV Campground	<b>222</b>
<b>Cleveland</b>	East Fork RV Resort	<b>222</b>
<b>Cleveland</b>	Royal Oaks RV Park	<b>222</b>
<b>Concan</b>	Stars Over Texas RV Park—Frio	<b>222</b>
<b>Conroe</b>	QRV Conroe RV Resort	<b>222</b>
<b>Corpus Christi</b>	Hatch RV Park	<b>223</b>
<b>Crockett</b>	Crockett Family Resort	<b>223</b>
<b>Dripping Springs</b>	The Fitz RV Resort	<b>223</b>
<b>Eastland</b>	Wandering Oaks RV Park	<b>223</b>
<b>Edinburg</b>	Lazy Palms Ranch	<b>223</b>
<b>Edna</b>	Brackenridge Recreation Complex	<b>223</b>
<b>Fort Davis</b>	Davis Mountain RV Park	<b>223</b>
<b>Fort Stockton</b>	Hilltop RV Park	<b>223</b>
<b>Fort Worth</b>	Yellow Rose RV Resort	<b>224</b>
<b>Fredericksburg</b>	SKYE Texas Hill Country Resort	<b>224</b>
<b>Fredericksburg</b>	The Vineyards of Fredericksburg RV Park	<b>224</b>
<b>Galveston</b>	Jamaica Beach RV Resort	<b>224</b>
<b>Gladewater</b>	Shallow Creek RV Resort	<b>224</b>
<b>Glen Rose</b>	Oakdale Park	<b>224</b>
<b>Glen Rose</b>	Tres Rios RV Resort— Ocean Canyon Resorts	<b>153</b>
<b>Gordonville</b>	Gone Fishing RV Resort	<b>224</b>
<b>Grand Prairie</b>	Traders Village RV Park— Grand Prairie	<b>224</b>
<b>Grapevine</b>	The Vineyards Campground & Cabins	<b>225</b>
<b>Hallsville</b>	Bobcat Crossing RV Community	<b>225</b>

<b>Harlingen</b>	Fig Tree RV Resort	<b>225</b>
<b>Hearne</b>	Brazos Trail RV Park—Hearne	<b>225</b>
<b>Highlands</b>	San Jacinto Riverfront RV Park	<b>225</b>
<b>Honey Grove</b>	Hidden Grove RV Resort	<b>225</b>
<b>Houston</b>	AllStar RV Resort	<b>225</b>
<b>Houston</b>	Eastlake RV Resort	<b>225</b>
<b>Houston</b>	Fallbrook RV Resort	<b>226</b>
<b>Houston</b>	Highway 6 RV Resort	<b>226</b>
<b>Houston</b>	Jetstream RV Resort Pearland	<b>226</b>
<b>Houston</b>	Lakeview RV Resort	<b>226</b>
<b>Houston</b>	Northlake RV Resort	<b>226</b>
<b>Houston</b>	Southlake RV Resort	<b>226</b>
<b>Houston</b>	Traders Village RV Park—Houston	<b>226</b>
<b>Houston</b>	Westlake RV Resort	<b>226</b>
<b>Jacksboro</b>	Hidden Lake RV Ranch & Safari	<b>226</b>
<b>Kerrville</b>	Triple T RV Resort	<b>227</b>
<b>Kingwood</b>	Laurel Springs RV Resort	<b>227</b>
<b>La Grange</b>	Colorado Landing RV Park	<b>227</b>
<b>Longview</b>	North Point RV Park	<b>227</b>
<b>Los Fresnos</b>	Palmdale RV Resort	<b>227</b>
<b>Lubbock</b>	Camelot Village RV Park	<b>227</b>
<b>Lubbock</b>	Lubbock RV Park	<b>227</b>
<b>Marble Falls</b>	Sunset Point on Lake LBJ	<b>227</b>
<b>Medina</b>	Medina Highpoint Resort	<b>228</b>
<b>Mission</b>	Bentsen Palm Village RV Resort	<b>228</b>
<b>Mission</b>	Chimney Park Resort	<b>228</b>
<b>Mission</b>	McAllen Mission RV Resort	<b>228</b>
<b>Mission</b>	Seven Oaks Resort	<b>228</b>
<b>New Braunfels</b>	Camp Landa RV Resort	<b>228</b>
<b>New Braunfels</b>	Canopy RV Resort	<b>228</b>
<b>New Braunfels</b>	Rio Guadalupe Resort	<b>228</b>
<b>New Braunfels</b>	Summit Vacation & RV Resort	<b>229</b>
<b>New Waverly</b>	Sam Houston RV Park	<b>229</b>
<b>Odessa</b>	Midland/Odessa RV Park	<b>229</b>
<b>Odessa</b>	Park Place RV Resort	<b>229</b>
<b>Poolville</b>	West Gate RV Park	<b>229</b>
<b>Port Aransas</b>	Pioneer Beach Resort	<b>229</b>
<b>Port O'Connor</b>	Port O'Connor RV Park	<b>229</b>
<b>Portland</b>	Sea Breeze RV Community Resort	<b>229</b>
<b>Queen City</b>	RV Corral	<b>230</b>
<b>Rio Hondo</b>	Twin Palms RV Resort	<b>230</b>
<b>Riviera</b>	Seawind RV Resort On the Bay	<b>230</b>
<b>Roanoke</b>	Northlake Village RV Park	<b>230</b>
<b>Roaring Springs</b>	Roaring Springs Ranch Club	<b>153</b>
<b>Rockport</b>	Bay View	<b>230</b>
<b>Rockport</b>	Quilly's Big Fish RV Park	<b>230</b>
<b>Rockport</b>	Reel Chill RV Resort	<b>230</b>
<b>San Antonio</b>	Admiralty RV Resort	<b>230</b>
<b>San Antonio</b>	Greenlake RV Resort	<b>230</b>
<b>San Antonio</b>	Mission City RV Park	<b>231</b>
<b>San Marcos</b>	Pecan Park Riverside RV Park	<b>231</b>
<b>Schertz</b>	Stone Creek RV Park	<b>231</b>
<b>Silsbee</b>	Thompson Lake RV Resort	<b>231</b>
<b>Somerville</b>	Rolling By The Dozen RV Park	<b>231</b>
<b>Springtown</b>	Valley Rose RV Park	<b>231</b>
<b>Stonewall</b>	Peach Country RV Park	<b>231</b>
<b>Stratford</b>	Star of Texas RV Park and Horse Hotel	<b>231</b>



<b>Sunset</b>	Camper's Paradise RV Park	<b>232</b>
<b>Sweetwater</b>	Bar J Hitchin Post RV	<b>232</b>
<b>Tatum</b>	Amazing Texas RV Resort and Campground	<b>232</b>
<b>Texarkana</b>	Shady Pines RV Park	<b>232</b>
<b>Texarkana</b>	Texarkana RV Park	<b>232</b>
<b>Tolar</b>	Big Oak RV Resort	<b>232</b>
<b>Trinity</b>	Marina Village Resort	<b>154</b>
<b>Tyler</b>	Woodland Creek RV Park	<b>232</b>
<b>Van Horn</b>	Van Horn RV Park	<b>232</b>
<b>Vernon</b>	Rocking A RV Park	<b>232</b>
<b>Victoria</b>	Lake Dewberry RV Resort	<b>233</b>
<b>Victoria</b>	QRV Victoria	<b>233</b>
<b>Vidor</b>	Boomtown USA RV Resort	<b>233</b>
<b>Waco</b>	Flat Creek Farms RV Resort	<b>233</b>
<b>Weimar</b>	Iron Horse RV Resort	<b>233</b>
<b>Whitney</b>	Whitney Resorts	<b>154</b>
<b>Wichita Falls</b>	CrossRoads Luxury RV Park	<b>233</b>
<b>Wichita Falls</b>	Wichita Falls RV Park	<b>233</b>
<b>Willis</b>	Water's Edge RV Resort	<b>155</b>
<b>Willis</b>	Willis Hillside RV Resort	<b>233</b>
<b>Winnie</b>	Winnie Inn & RV Park	<b>234</b>
<b>Wolfforth</b>	Mesa Verde RV Park	<b>234</b>
<b>Zapata</b>	Stinson RV Park & Storage	<b>234</b>

## UTAH

<b>Blanding</b>	Blue Mountain RV and Trading	<b>234</b>
<b>Cedar City</b>	Cedar Breaks RV Park	<b>234</b>
<b>Cedar City</b>	Cross Hollow RV Resort	<b>234</b>
<b>Draper</b>	Mountain Shadows RV Park	<b>234</b>
<b>Escalante</b>	Canyons of Escalante RV Park	<b>234</b>
<b>Glendale</b>	Bauer's Canyon Ranch RV Park	<b>234</b>
<b>Glendale</b>	Bryce-Zion Campground	<b>235</b>
<b>Green River</b>	Shady Acres RV Park	<b>235</b>
<b>Kanab</b>	Crazy Horse RV Resort	<b>235</b>
<b>Kanab</b>	Grand Plateau RV Resort at Kanab	<b>235</b>
<b>Loa</b>	Fremont River RV Park	<b>235</b>
<b>Moab</b>	Spanish Trail RV Park	<b>235</b>
<b>Monroe</b>	Monroe Canyon RV Park	<b>155</b>
<b>Ogden</b>	Century RV Park & Campground	<b>235</b>
<b>Provo</b>	Lakeside RV Campground	<b>235</b>
<b>Richfield</b>	Venture RV Park	<b>236</b>
<b>Sevier</b>	Sevier River RV Park	<b>236</b>
<b>Toquerville</b>	Settlers Junction RV Park	<b>236</b>
<b>Tremonton</b>	Aspen Grove RV Park	<b>236</b>

## VERMONT

<b>Leicester</b>	Country Village Campground	<b>236</b>
------------------	----------------------------	------------

## VIRGINIA

<b>Gasburg</b>	Lakeside Resort	<b>156</b>
<b>Spotsylvania</b>	Wilderness Presidential Resort	<b>156</b>
<b>Virginia Beach</b>	Indian Cove Resort	<b>157</b>

## WASHINGTON

<b>Airway Heights</b>	Northern Quest RV Resort	<b>236</b>
<b>Arlington</b>	Angel of the Winds RV Resort	<b>236</b>
<b>Bellingham</b>	Bellingham RV Park	<b>236</b>
<b>Bridgeport</b>	Bridgeport Marina RV Park	<b>236</b>
<b>Bridgeport</b>	Conklin Landing RV Park	<b>237</b>

<b>Castle Rock</b>	Toutle River RV Resort	<b>237</b>
<b>Centralia</b>	Midway RV Park	<b>237</b>
<b>Cheney</b>	Ponderosa Falls Resort— K/M Resorts of America	<b>157</b>
<b>Chinook</b>	Columbia Shores RV Park— K/M Resorts of America	<b>158</b>
<b>Cle Elum</b>	Whispering Pines RV Campground	<b>237</b>
<b>Easton</b>	Lake Easton Resort— Sunrise Resorts	<b>158</b>
<b>Easton</b>	Silver Ridge Ranch	<b>237</b>
<b>Electric City</b>	Coulee Playland Resort	<b>237</b>
<b>Elma</b>	Travel Inn Resort— K/M Resorts of America	<b>159</b>
<b>Goldendale</b>	Stargazers RV Resort	<b>237</b>
<b>Hoodsport</b>	Dow Creek Resort— Sunrise Resorts	<b>159</b>
<b>Hoodsport</b>	The Glen Resort	<b>237</b>
<b>Hoquiam</b>	Hoquiam River RV Park	<b>238</b>
<b>Kelso</b>	Brookhollow RV Park	<b>238</b>
<b>Kettle Falls</b>	Columbia Point Resort	<b>238</b>
<b>La Conner</b>	La Conner Marina & RV Park	<b>238</b>
<b>Liberty Lake</b>	Liberty Lake RV Campground	<b>238</b>
<b>Moses Lake</b>	Pier 4 RV Resort—Sunrise Resorts	<b>160</b>
<b>Mount Vernon</b>	Mount Vernon RV Park	<b>238</b>
<b>Newport</b>	Old American Kampground— K/M Resorts of America	<b>160</b>
<b>Nine Mile Falls</b>	Willow Bay Resort— Advance Resorts of America	<b>161</b>
<b>Ocean City</b>	Ocean Breeze RV Resort— K/M Resorts of America	<b>161</b>
<b>Ocean Park</b>	Ocean Park Resort	<b>238</b>
<b>Othello</b>	MarDon Resort on Potholes Reservoir	<b>238</b>
<b>Othello</b>	O'Sullivan Sportsman Resort	<b>162</b>
<b>Port Angeles</b>	Elwha Dam RV Park	<b>238</b>
<b>Poulsbo</b>	Cedar Glen RV Park	<b>239</b>
<b>Prosser</b>	Wine Country RV Park	<b>239</b>
<b>Randle</b>	Cascade Peaks	<b>162</b>
<b>Randle</b>	Maple Grove Resort— K/M Resorts of America	<b>163</b>
<b>Richland</b>	Horn Rapids RV Resort	<b>239</b>
<b>Sequim</b>	Diamond Point Resort— K/M Resorts of America	<b>163</b>
<b>Shelton</b>	The Waterfront at Potlatch Resort & RV Park	<b>239</b>
<b>Skamokawa</b>	Skamokawa Vista Park	<b>239</b>
<b>Soap Lake</b>	Smokiam RV Resort	<b>239</b>
<b>Spokane</b>	North Spokane RV Campground	<b>239</b>
<b>Vancouver</b>	Van Mall RV Park	<b>240</b>
<b>Warden</b>	Sage Hills Golf Club & RV Resort	<b>240</b>
<b>White Salmon</b>	Gorge Base Camp RV Park	<b>240</b>
<b>Wilbur</b>	Country Lane Campground & RV Park	<b>240</b>
<b>Wilbur</b>	Goose Creek RV Park & Campground	<b>240</b>

## WISCONSIN

<b>De Forest</b>	Madison Campground	<b>240</b>
<b>Gresham</b>	Captain's Cove Resort and Country Club	<b>164</b>

# INDEX

## WYOMING

<b>Boulder</b>	Wind River View Campground	164
<b>Cheyenne</b>	Terry Bison Ranch RV Park	240
<b>Evanston</b>	Phillips RV Park	240
<b>Evansville</b>	River's Edge RV Resort	241
<b>Lander</b>	Twin Pines RV Park & Campground	241
<b>Sheridan</b>	Peter D's RV Park	241
<b>Sundance</b>	Mountain View RV Park & Campground	241
<b>Thermopolis</b>	Eagle RV Park & Campground	241
<b>Worland</b>	Worland RV Park and Campground	241

## ALBERTA

### County of Grande Prairie #1

	Grande Prairie KOA Journey	241
<b>Hamlin</b>	Northern Lights RV Resort	165
<b>Peace River</b>	Rendez-Vous RV Park & Storage	242
<b>Rocky Mountain House</b>	Wilderness Village at Crimson Lake	165
<b>Valleyview</b>	Sherk's RV Park	242

## BRITISH COLUMBIA

<b>Ainsworth</b>	Woodbury Resort and Marina	166
<b>Chemainus</b>	Country Maples RV Resort— Holiday Trails Resorts	166
<b>Creston</b>	Pair-A-Dice RV Park & Campground	242
<b>Hope</b>	Sunshine Valley RV Resort & Cabins— Holiday Trails Resorts	242
<b>Rosedale</b>	Camperland RV Resort & Cabins— Holiday Trails Resorts	242

## MANITOBA

<b>Lac Du Bonnet</b>	Champagne's RV Park	242
<b>Oak Lake</b>	Aspen Grove Campground	242
<b>Portage La Prairie</b>	Miller's Camping Resort	242

## NEW BRUNSWICK

<b>Caraquet</b>	Camping Colibri	243
<b>Derby Junction</b>	Enclosure Campground Resort	243
<b>Hopewell Cape</b>	Ponderosa Pines Campground	243
<b>Pointe du Chene</b>	Ocean Surf RV Park	243
<b>Woodstock</b>	Yogi Bear's Jellystone Park New Brunswick	243

## NEWFOUNDLAND & LABRADOR

<b>Robinsons</b>	Pirate's Haven RV Park & Chalets	243
------------------	----------------------------------	-----

## NOVA SCOTIA

<b>Baddeck</b>	Adventures East Campground and Cottages	243
<b>Cheticamp</b>	Plage St Pierre Beach and Campground	244
<b>Hilden</b>	Scotia Pine Campground	244
<b>Martin's River</b>	RayPort Campground	244
<b>Melbourne</b>	Castle Lake Campground and Cottages	244
<b>Smiths Cove</b>	Jaggars Point Oceanfront Campground Resort	244

## ONTARIO

<b>Alliston</b>	Nicolston Dam Campground and Travellers Park	244
<b>Bainsville</b>	Maplewood Acres RV Park	244
<b>Bracebridge</b>	Santa's Whispering Pines Campground	244

<b>Carrying Place</b>	North Shore RV Park	245
<b>Cobden</b>	Bona Vista Campground	245
<b>Combermere</b>	Pine Cliff Resort	245
<b>Dunnville</b>	Knight's Beach Resort	245
<b>Eden</b>	Red Oak Travel Park	245
<b>Geraldton</b>	Wild Goose Lake Campground	245
<b>Golden Lake</b>	Golden Lake Campground	245
<b>Hanover</b>	Saugeen Springs RV Park	246
<b>Ignace</b>	Davy Lake Campground	246
<b>Kincardine</b>	Aintree Trailer Park	246
<b>Mattawa</b>	Sid Turcotte Park	246
<b>Miller Lake</b>	Summer House Park	246
<b>Mono</b>	Primrose Park	246
<b>Morrisburg</b>	Upper Canada Campground	246
<b>Niagara Falls</b>	Campark Resorts Family Camping & RV Resort	246
<b>Niagara Falls</b>	Riverside Park Motel & Campground	247
<b>Niagara Falls</b>	Scott's Family RV Park	247
<b>Niagara Falls</b>	Yogi Bear's Jellystone Park Niagara Falls, Canada	247
<b>Nipigon</b>	Stillwater Park Campground	247
<b>Ottawa</b>	Camp Hither Hills	247
<b>Owen Sound</b>	Sunny Valley Park Family Camping & Recreation	247
<b>Peterborough</b>	Anchor Bay Camp	248
<b>Picton</b>	Smugglers Cove RV Resort	248
<b>Ridgeway</b>	Windmill Point Park and Campground	248
<b>Sault Ste Marie</b>	Glenview Cottages & Campground	248
<b>Spragge</b>	Serpent River Campground	248
<b>Sturgeon Falls</b>	Sturgeon Falls KOA	248
<b>Wyoming</b>	Country View Motel & RV Camping Resort	248

## PRINCE EDWARD ISLAND

<b>Borden-Carleton</b>	Borden/Summerside KOA	248
<b>Cavendish</b>	Marco Polo Land	249
<b>Darnley</b>	Twin Shores Camping Area	249

## QUEBEC

<b>Compton</b>	Camping de Compton	167
<b>Levis</b>	Camping Transit	249
<b>Melbourne</b>	Camping Melbourne Estrie	249
<b>Saint-Antonin</b>	Camping Chez Jean	249
<b>Saint-Philippe</b>	Camping la Cle des Champs RV Resort	249
<b>St Barthelemy</b>	Camping du Vieux Moulin	249
<b>West Brome</b>	Camping Vallee Bleue Resort	250

## SASKATCHEWAN

<b>Indian Head</b>	Indian Head Campground	250
<b>Saskatoon</b>	Campland RV Resort	250

## YUKON TERRITORY

<b>Whitehorse</b>	Caribou RV Park	250
-------------------	-----------------	-----

## SONORA

<b>El Golfo de Santa Clara</b>	El Golfo RV Resort— Colorado River Adventures	167
--------------------------------	--	-----



gs RV Rentals

# Not traveling with your RV? Put it to work.



## Expand your earnings.

- RV owners earn up to \$52,000 a year.\*
- Only pay 10% commission fee.
- Up to \$1 million in insured liability coverage for your RV.



Start earning  
**extra income**  
and sign up

\*RV earning calculations are based on the average nightly rental listing price by vehicle class for a 6-night and 7-day rental on RVRentals.com from January 2022 - July 2023.

# CAMPING WORLD®

## AMERICA'S RV COMPANY



Camping World is the nation's largest RV dealer of new and used RVs, RV accessories and RV-related services. With over 200 locations nationwide, plus a full service and comprehensive website, Camping World is ready to serve your RV, camping and outdoor needs. Visit us today!

### ★★★ RV SALES ★★★

- The best manufacturers, floor plans & prices
- The industry's best finance options
- Nation's largest selection of RVs

### ★★★ SERVICE/MAINTENANCE ★★★

- Full service & repair for any RV
- Mobile RV service available in select locations
- Professional washing, waxing & detailing with RV Spa

### ★★★ RETAIL LOCATIONS ★★★

- Thousands of innovative RV parts & accessories
- Great prices, huge selection & quality expertise
- Order online for next-day delivery or free pick up in-store

### ★★★ COLLISION CENTERS ★★★

- Expert body, collision & remodeling work for any RV
- Free collision and remodel estimates available
- All workmanship 100% guaranteed

Visit **CAMPINGWORLD.COM** for a complete list of locations nationwide