



# 2025 RESORT DIRECTORY

## coast to coast

a **goodsam** company



# GO ON. HIT THE OPEN ROAD.

good protection  
good service  
good travel

---

**good to go.**



**good sam**  
[www.goodsam.com](http://www.goodsam.com)

# CONTENTS



CHAIRMAN OF CAMPING WORLD HOLDINGS  
Marcus Lemonis

PRESIDENT OF CAMPING WORLD HOLDINGS  
Matthew Wagner

EXECUTIVE VICE PRESIDENT OF GOOD SAM ENTERPRISES  
Will Colling

COAST TO COAST  
Bruce Hoster  
CCRPresident@coastresorts.com

MARKETING DIRECTOR  
Kristin Moser

EDITORIAL DIRECTOR  
Dee Whited

ASSOCIATE CREATIVE DIRECTOR  
Meg Quille

BUSINESS MANAGER  
Christina Din

COAST COORDINATOR  
Farrah Jobling

COAST MEMBER SERVICES  
64 Inverness Drive East  
Englewood, Colorado 80112  
800-368-5721  
info@coastresorts.com

COAST TO COAST WEBSITE  
CoastResorts.com

COAST FACEBOOK PAGE  
Facebook.com/CoastResorts

Volume 44, Number 1. Coast to Coast (ISSN 1093-3581) is published quarterly for \$14 per year as part of annual membership fees, by Coast to Coast Resorts, 64 Inverness Drive E., Englewood, Colorado 80112. Return undeliverable Canadian addresses to P.O. Box 875, Station A, Windsor, Ontario N92 6P2. U.S. POSTMASTER: Send address changes to Coast to Coast Resorts, P.O. Box 7028, Englewood, CO 80155-7028.

Coast to Coast Resorts assumes no responsibility for unsolicited manuscripts or artwork. The contents of this publication may not be reproduced by any method without prior written consent of the publisher. ©2025 Camp Coast to Coast, LLC. Coast wing logo is a registered trademark of Camp Coast to Coast, LLC. The GOOD SAM ICON, and Dream. Plan. Go. are registered trademarks of Good Sam Enterprises, LLC and used with permission. Unauthorized use of Coast's or Good Sam's trademarks is expressly prohibited. All rights reserved.

PRINTED IN THE USA.

CTC65182 - 1224



## FEATURES

- 5 TOP RATED PARKS & RESORTS
- 14 NEW PARKS & RESORTS
- 23 RESORT PROFILES

## DIRECTORY

- 45 MEMBERSHIP GUIDE
- 46 COAST NETWORK MAP
- 48 DIRECTORY BASICS
- 50 MEMBERSHIP
- 52 MAKING RESERVATIONS
- 54 MULTI-RESORT SYSTEMS
- 56 NETWORK POLICIES
- 59 ADDITIONAL BENEFITS
- 61 RENTAL LISTINGS
- 73 ATLAS OF STATE/PROVINCIAL MAPS
- 109 RESORT LISTINGS
- 175 GOOD NEIGHBOR PARKS
- 251 INDEX

# 24/7 medical emergency assistance for wherever your travels take you.

Travel is one of life's great pleasures – provided you're prepared for the unexpected. In the event of a medical emergency, TravelAssist goes to work coordinating the medical attention and return services you need, no matter your mode of travel. TravelAssist goes above and beyond to safeguard you, your family and vehicle from unexpected costs.

Over 20 medical and travel assistance benefits including:<sup>†</sup>

- Emergency medical transportation.
- Flights to return home after stabilization.
- RV/Vehicle return home and temporary RV storage assistance.
- Pet care and return assistance.
- Prescription and glasses replacement assistance.
- Coverage options for your entire family.

Sign up today at [TravelAssist.GoodSam.com](https://TravelAssist.GoodSam.com) or call **877.475.8551**.



**good sam**

<sup>†</sup>Benefits described are intended as an overview, please refer to your Plan Description for details on coverage and benefits. TravelAssist does not provide coverage for medical expense, and does not take the place of medical or travel insurance. If you are planning to travel outside the U.S., contact a trusted travel advisor to learn more about acquiring travel insurance prior to your next trip.

©2024 Good Sam Enterprises, LLC. GOOD SAM logos are registered trademarks of Good Sam Enterprises, LLC. Unauthorized use of any Good Sam Enterprises, LLC or CWI, Inc. trademarks is expressly prohibited. All rights reserved.

# BEST OF THE BEST



*Mt. Pleasant Resort – Mt. Pleasant, MI*

## 2025 Top Rated Resorts and Good Neighbor Parks

Coast to Coast is the only membership camping network that annually inspects and rates all network resorts and Good Neighbor Parks. To do this we utilize the campground inspectors from the Good Sam North American Campground Guide, who inspect and rate thousands of RV parks and campgrounds across the United States and Canada each year. The Good Sam 10/10\*/10 rating system is the “gold standard” in the campground industry, and the Good Sam inspection teams are the recognized experts at inspecting and rating RV parks and campgrounds. For more information on the Good Sam campground rating system, see page 49 of this directory.

The overall quality of the Coast network continues to improve, as this year it required a rating of 28.5 out of 30 to be a top-10 rated resort. And for the Good Neighbor Park network, there were 53 RV parks tied with a perfect 10/10\*/10 rating! Coast to Coast is extremely proud of the quality of our resort and Good Neighbor Park networks. We hope you have a chance to camp at some of these top-rated parks and resorts this year!

# TOP RATED RESORTS

## Blue Mesa Recreational Ranch

Gunnison, Colorado 8.5/10★/10

When visiting Colorado, you'll most certainly notice the beautiful mountains transversing the state. Blue Mesa Recreational Ranch in Gunnison is surrounded by spectacular Rocky Mountain beauty. Nearby is Black Canyon National Park, West Elk Mountains, and the San Juan Mountain range. Onsite is a variety of amenities including a clubhouse, perfect to meet new friends and enjoy the weekly activities. Enjoy relaxing at the whirlpool / spa / hot tub or exercise in the swimming pool. Bring your fishing equipment and catch the big one in our stocked pond. You'll never be bored with everything the staff has scheduled for you including bingo, poker, crafts, mini golf, scavenger hunt, and horse-back riding. In addition to hundreds of RV sites, check into one of the furnished cabins or cottages.

## Lakeshore RV Resort & Campground

Oelwein, Iowa 9.5/9★/10

The owners of Lakeshore RV Resort & Campground love serving families, and they know from experience because they've been camping at the Oelwein resort for more than 25 years. One of the first things you'll notice is the proximity of Lake Oelwein with plenty of bluegill, channel catfish, largemouth bass, and rock bass waiting to be caught. Onsite, the campground amenities are all inclusive. These include a beach with swimming, ever-popular pickleball, gaga ball, shuffleboard, Frisbee golf, canoeing and kayaking, sand volleyball, and a 9-hole miniature golf course. For the kids, they'll enjoy their own playground and toddler train rides. Nearby, visit the "Field of Dreams" movie site, Fontana Nature Center, and Backbone State Park. If you're looking for a night out, catch a show at the Oelwein Performing Arts Center.

## Abita Springs RV Resort

Abita Springs, Louisiana 9/10★/9.5

The thick pine forests, pure air, mineral waters, and many services at Abita Springs RV Resort ensure visitors will have an enjoyable vacation. The resort is located in St. Tammany Parish, where the hubbub of interstate highways and city life have been transformed into scenic country roads and a relaxed atmosphere. Once onsite in the quiet wooded area, you'll find many amenities to highlight your stay. Visit the large clubhouse where there are activities for all ages. Enjoy the free Wi-Fi or go tech free and take a stroll on the walking trails. Swim in the outdoor heart-shaped pool, with nearby kiddie pool. Meet new friends at the basketball court and while playing horseshoes. Visit the lake and fish for dinner. If you're traveling without your rig, check into one of the comfortable cabins.



Abita Springs RV Resort - Abita Springs, LA

## Benjamin's Beaver Creek Resort

Gaylord, Michigan 9/10★/9.5

Once one of Gaylord's original alpine ski resorts called Snow Valley, Benjamin's Beaver Creek is now void of the rope tows and ski lifts of its previous identity. In its place, a family resort has been erected for all season entertainment, just five miles southwest of downtown Gaylord. You're just a short scenic drive from Northern Michigan's many varied treasures such as Mackinaw City and the Great Lakes. Onsite there's plenty of amenities including the exciting 300-foot water slide. Exercise using the paddle boats, throw some horseshoes, play basketball and volleyball. Take the family to the putt-putt golf course, indoor heated pool, or hot tub. The clubhouse has an adult lounge, game room, and fitness center. Without your rig? Check into one of the many cabins. Less than an hour's drive will take you to some of the best downhill skiing in Michigan.

## Mt. Pleasant Resort

Mt. Pleasant, Michigan 9.5/★9.5/10

The many full hook-up sites, large lakes, fishing pond, and proximity to the casino have made Mt. Pleasant Resort a favorite destination. Whether it's trying your luck at the Soaring Eagle Casino, visiting Soaring Eagle Waterpark, watching a community performance at the Historic Broadway Theatre, or attending a Central Michigan University sporting event, Mt. Pleasant has it all. The numerous onsite amenities include a general store to make sure you have everything you need to make you comfortable. Exercise or relax at the outdoor pool and hot tub. Meet new friends at horseshoes and volleyball. Take the kids to the playground or picnic in the pavilion. Then, there's always a nearby beach to explore at one of the two ponds. Traveling without your rig, check into one of the 10 new cabins.

## Pride Resort

Waynesville, North Carolina 10/9.5★/9.5

Imagine pulling into the Pride Resort and being able to choose a creek-side RV site on Jonathan Creek. The sites come with or without a concrete patio. No RV? No problem. There are cabins, park models, apartments and campers to rent. In addition to



Blue Mesa Recreational Ranch - Gunnison, CO



Lakeshore RV Resort & Campground, Oelwein, IA



Briarcliffe RV Resort - Myrtle Beach, SC



Christmas Mountain Village Campground - Wisconsin Dells, WI

the beautiful creek, there are many amenities. These include a swimming pool and hot tub. Meet new friends at the clubhouse and skip cooking and eat lunch at the Pride Resort store, which also serves breakfast Friday through Sunday. The resort rents tubes for tubing down the creek. Daily activities include an 18-hole miniature golf course, horseshoes and shuffleboard, corn hole and holy board, and a playground area and basketball court. There are two catch-and-release ponds and adult bingo three nights a week. From May – October, join in on the Tuesday Night Mainstream Square Dancing.

### Briarcliffe RV Resort

**Myrtle Beach, South Carolina 10/10★/9.5**

Briarcliffe RV Resort is not just any RV resort. The resort has paved streets with streetlights and each site has a concrete parking area and patio. The sites accept big rigs and provide the utilities to accommodate your state-of-the-art equipment. Highlighting Briarcliffe's amenities is the 85-foot oversized Olympic swimming pool with cool deck and lounges to offer swimming or just lying in the sun. The view from the pool overlooks the Atlantic Intracoastal Waterway. Other activities include an 18-hole miniature golf course, shuffleboard, basketball court, and a youth playground. The resort is situated less than a mile from the Atlantic Ocean and the white sand beaches of the Grand Strand.

### Rushmore Shadows Resort

**Rapid City, South Dakota 10/10★/10**

Nestled in the Ponderosa Pine foothills of the Black Hills, Rushmore Shadows Resort is your gateway to adventure and relaxation just minutes from Rapid City, Keystone, Hill City, and the iconic Mount Rushmore. Whether you're looking for a family-friendly getaway or a peaceful retreat, we offer a variety of accommodations including cabins, tent sites, and full hook-up RV spots. Enjoy the mini golf course, heated pool, and sports courts, or explore nearby hiking trails. After a day of walking, explore the resort easily with convenient golf-cart rentals. Let your pets enjoy some off-leash fun in the spacious dog run. What could be more fun than "glamping" in the resort's covered wagons when traveling without your rig. If you forgot something, check into the camp store and pick up firewood for your evening activities.

### Christmas Mountain Village Campground

**Wisconsin Dells, Wisconsin 10/9.5★/10**

Enjoy the natural surroundings amidst the glacially carved bluffs of the Wisconsin River Valley. Christmas Mountain Village Campground has a scenic, tranquil, wooded setting within minutes of Wisconsin Dells. During the summer, cottages, cabins, log homes and an RV campground invite guests to enjoy the excellent property. All the roads are paved as are the full hook-up sites. The resort has multiple amenities that will make a vacation ideal and enjoyable. If you like to hike, explore on foot or even jog/run as this RV park has access to hiking trails. Activities include a pool and hot tub. Meet new friends while playing tennis, golf, or mini golf. Explore the lake with paddle boats or by fishing for your dinner. Open year-round, enjoy a variety of snow sports during the winter months.

### Holiday Park Resort

**Kelowna, British Columbia 10/9.5★/9.5**

Once onsite Holiday Park Resort in Kelowna, British Columbia, you'll never be bored, unless you want to be. The resort is divided into three sports centers, each with pools and hot tubs. The Family Activity Center includes a children's playground, activity area with billiards and games, and an adult and children's craft shop. Play shuffleboard and horseshoes. Seasonally, rent canoes, sports equipment, and bikes. At the Woodlands Adult Recreation Centre play tennis, pickleball, and basketball. If you're close to the Recreation Centre, enjoy the sauna and exercise room. Meet new friends on the dance floor. It's also where you can make an appointment at Holiday Park Hair Care. Stop in at the Blue Schooner Café for delicious home cooking at its finest. Frozen meals and take-out available.



Rushmore Shadows Resort - Rapid City, SD



Holiday Park Resort - Kelowna, BC

# TOP RATED PARKS & RESORTS



Catherine's Landing – Hot Springs, AR



Verde Ranch RV Resort - Camp Verde, AZ

## TOP RATED GOOD NEIGHBOR PARKS

### ARIZONA

#### Bonita Mesa RV Resort

Yuma, Arizona 10/10★/10

Bonita Mesa is a five-star, 472 space park in the beautiful foothills area of Yuma. It was designed to provide fun-loving RVers with an active and relaxed retirement vacation environment.

#### Verde Ranch RV Resort

Camp Verde, Arizona 10/10★/10

Enjoy full hook-up RV sites, cabins, glamping tents and wagons at this award-winning campground near Sedona. Relax by the pool, access the river, or explore the local attractions.

#### Villa Alameda RV Resort

Yuma, Arizona 10/10★/10

Villa Alameda RV Resort is luxurious RV living in a grove. The lots are large with concrete patios and walks, gravel drives, full hookups and beautiful landscaping. There's also cable TV and Wi-Fi.

### ARKANSAS

#### Catherine's Landing

Hot Springs, Arkansas 10/10★/10

Located five minutes outside of historic Hot Springs, Arkansas and 7.8 miles from Magic Springs & Crystal Falls, Catherine's Landing RV Resort offers a fitness room and a public bath as well as air-conditioned accommodations.

### FLORIDA

#### The Great Outdoors RV Nature and Golf Resort

Titusville, Florida 10/10★/10

This resort is designed to offer RVers the special experience of golf, nature, and a first-class RV resort. You may watch native egret, deer and quail wander undisturbed past your door.

### IDAHO

#### Post Falls RV Campground

Post Falls, Idaho 10/10★/10

Located just minutes from downtown Post Falls, the park is within minutes of shopping, entertainment, and dining and located a short drive to some of the region's finest outdoor recreation areas.

### INDIANA

#### Follow the River RV Resort

Florence, Indiana 10/10★/10

Located along the scenic Ohio River, this family-owned resort offers the perfect blend of modern amenities alongside the Ohio River. There are a variety of amenities and activities for all ages.

### MAINE

#### Old Orchard Beach Campground

Old Orchard Beach, Maine 10/10★/10

Conveniently located one mile from the beach, Old Orchard Beach Campground strives to be the go-to spot in Maine where families and friends can reconnect and create lifelong traditions.

### MASSACHUSETTS

#### Pine Acres Family Camping Resort

Oakham, Massachusetts 10/10★/10

Discover lakeside camping on beautiful 70-acre Lake Dean. Sites are big-rig friendly with full-hookups, complete with a lake view and a docking space. Bring your own boat or rent one.



Pine Acres Family Camping Resort – Oakham, MA



Old Orchard Beach Campground – Old Orchard Beach, ME





Stonebridge RV Resort – Maggie Valley, NC



Nevada Treasure RV Resort – Pahrump, NV

**MISSOURI**

**Lazy Day Campground**

**Danville, Missouri 10/10★/10**

There are plenty of recreational activities for the whole family at Lazy Day Campground; large swimming pool, catch-and-release fishing pond and lake, hiking trails, Saturday Night Movies or just do nothing at all.

**NEVADA**

**Nevada Treasure RV Resort**

**Pahrump, Nevada 10/10★/10**

Once your rig enters the gate, you will experience the well-manicured grounds of this “Jewel in the Desert.” Just out of Pahrump and in a beautiful desert valley, you’ll have views from each site.

**Sparks Marina RV Park**

**Sparks, Nevada 10/10★/10**

The park is in a quiet off-highway location and within walking distance of Sparks Marina Park with fishing, boating, a large children’s playground, and an exceptional off-leash dog park.

**NEW YORK**

**Swan Bay Resort**

**Alexandria Bay, New York 10/10★/10**

Nestled in the heart of the Thousand Islands, Swan Bay Resort is a haven of luxury and natural beauty. The staff is proud of offering a waterfront escape and events for the whole family.

**NORTH CAROLINA**

**Stonebridge RV Resort**

**Maggie Valley, North Carolina 10/10★/10**

Discover the timeless charm of Stonebridge RV Resort and Campground, a family-run resort in Maggie Valley nestled in the heart of The Great Smoky Mountains. The family legacy dates back to 1965.



Swan Bay Resort – Alexandria Bay, NY



Hee Hee Illahee RV Resort – Salem, OR

**OHIO**

**Sandusky RV Resort**

**Sandusky, Ohio 10/10★/10**

The resort offers a range of accommodations and amenities located minutes from the Lake Erie coast. This resort is big-rig friendly, offering pull-through spaces as well as back-in spaces.

**OKLAHOMA**

**By the Lake RV Park**

**Ardmore, Oklahoma 10/10★/10**

All the guests enjoy full hook-ups, 30/50 Amps, concrete pads with grass yards, free Wi-Fi, and Cable TV at each site. All park roads are paved. Only 1 ½ miles from beautiful 5,700-acre Lake Murray.

**Do Drop Inn RV Resort**

**Calera, Oklahoma 10/10★/10**

At Do Drop Inn RV Resort you can choose from spacious RV sites, fully stocked RV rentals, and private cabins. The sites are up to 70x20 feet, and each has full hookups and parking.

**OREGON**

**Hee Hee Illahee RV Resort**

**Salem, Oregon 10/10★/10**

With an HD mounted television and large projector along with an XBOX One S and HD Comcast, you can enjoy exciting movies or listen to music or let the children play video games while you relax at the pool.

**Olde Stone RV Resort**

**McMinnville, Oregon 10/10★/10**

Olde Stone is a five-star RV resort with unparalleled amenities, in the heart of Oregon Wine Country. Amenities include a clubhouse, sport court, outdoor pool and playground.

# TOP RATED PARKS & RESORTS



Twin Creek RV Resort – Gatlinburg, TN



Camp Landa RV Resort – New Braunfels, TX

## Silver Spur RV Park & Resort

Silverton, Oregon 10/10★/10

Silver Spur RV Park offers much more than your average RV park. Walking distance from the charming town of Silverton and just a quick drive from I-5 and local attractions like Silver Falls State Park.

### TENNESSEE

## Smoky Bear Campground and RV Park

Gatlinburg, Tennessee 10/10★/10

The campground is located in the north-east section of the Great Smoky Mountain National Park, near the local favorites, and is 13 miles outside of Gatlinburg and 18 miles outside of Pigeon Forge.

## Twin Creek RV Resort

Gatlinburg, Tennessee 10/10★/10

Twin Creek RV Resort is family owned and operated since 1984. There is an on-site car rental, RV supplies/grocery store, playground, and free WI-FI. Imagine going to sleep with the sound of a rippling stream.

## Two Rivers Landing RV Resort

Sevierville, Tennessee 10/10★/10

Nestled along the French Broad River, Two Rivers Landing offers an exclusive RV park experience with panoramic views, privacy, and easy access to East Tennessee's top attractions.

### TEXAS

## Bushman's RV Park

Bullard, Texas 10/10★/10

Amenities include 97 RV sites, full hookups, a fishing pond, and a pool and hot tub. The resort is located on US-69 with the award-winning Kiepersol Winery, Distillery and Restaurant three miles away.

## Camp Landa RV Resort

New Braunfels, Texas 10/10★/10

Proud German heritage, a history of hospitality, and a welcoming community come together on the banks of the two rivers to create the magic that is Camp Landa RV Resort.

## East Fork RV Resort

Cleveland, Texas 10/10★/10

Guests can enjoy a relaxing afternoon of fishing at several locations in the resort. Rent a kayak from the office and spend a day out on the water. Take a swim in our gated, private swimming pool.

## Eastlake RV Resort

Houston, Texas 10/10★/10

Eastlake RV Resort is a quiet and enjoyable property with a stocked fishing lake, sparkling swimming pool and Jacuzzi, a broadband-connected business center, exercise equipment, and so much more.

## Fallbrook RV Resort

Houston, Texas 10/10★/10

Fallbrook RV Resort offers a 5-star camping experience. Outdoor enthusiasts love the stocked fishing lake, sparkling swimming pool and Jacuzzi. There's also an on-site business center, professional-grade laundry facilities, and a full range of exercise equipment.

## Fort Amarillo RV Resort

Amarillo, Texas 10/10★/10

At Fort Amarillo RV Park & Resort, you'll enjoy an authentic Western setting, complete with a stream-fed fishing pond and illuminated walking paths. There are huge RV pull-through sites with full hook-ups.



Bushman's RV Park – Bullard, TX



Smoky Bear Campground and RV Park – Gatlinburg, TN



Hidden Creek RV Resort – Bryan, TX



Mill Creek Ranch RV & Cottage Resort – Canton, TX

## Hidden Creek RV Resort

**Bryan, Texas 10/10★/10**

Tucked away in serene green pastures and minutes from Aggieland, the resort's luxurious cabins are available year-round. The clubhouse gives direct access to the resort-style pool and spa.

## Hilltop RV Park

**Fort Stockton, Texas 10/10★/10**

The location is unique and has views of the plateaus, mountains, and valley. All the sites are roomy pull-throughs. The Sunset Firepit is perfect for evening gatherings and great conversations.

## Jamaica Beach RV Resort

**Galveston, Texas 10/10★/10**

The resort is a family owned and operated business with decades of experience in the hospitality industry. From the 700-foot lazy river to the Pirates Miniature Golf Course, there are great amenities.

## Jetstream RV Resort Pearland

**Houston, Texas 10/10★/10**

With extra-large concrete sites, high-speed internet, and gorgeous mature trees across the property, Jetstream Resort Pearland is best in class. It's just 12 miles south of Downtown Houston and minutes from NRG Stadium.

## Lakeview RV Resort

**Houston, Texas 10/10★/10**

Lakeview provides a complimentary shuttle service to the Texas Medical Center and the MD Anderson Cancer Center every 2 hours on weekdays. Enjoy the on-site stocked fishing lake and sparkling swimming pool.

## Mill Creek Ranch RV & Cottage Resort

**Canton, Texas 10/10★/10**

The resort is an award-winning cottage resort and RV park located near the site of the famous First Monday Trade Days in historical Canton. There are cabin-style cottage rentals and RV sites.

## Mission City RV Park

**San Antonio, Texas 10/10★/10**

The resort is less than 10 minutes from the Alamo, the Riverwalk, Old World Missions, Splashtown, Majestic Theater, AT&T Center, and the Henry B. Gonzalez Convention Center.

## Northlake Village RV Park

**Roanoke, Texas 10/10★/10**

Northlake Village is a Dallas area RV park between Denton and Fort Worth, Texas, offering large RV sites with full hook-ups, Wi-Fi available, fitness center and just 3 minutes to the Texas Motor Speedway.

## Shady Creek RV Park

**Aubrey, Texas 10/10★/10**

Soak up the sunshine by the pool, have a complimentary continental breakfast at the Clubhouse, see the sights in DFW, and treat yourself to all the enjoyments North Texas has to offer.

## Shallow Creek RV Resort

**Gladewater, Texas 10/10★/10**

Our location includes access to Gladewater's antique district, Kilgore's East Texas Oil Museum, and Lonestar Speedway. Opportunities to experience East Texas culture at its fullest abound.



Jetstream RV Resort Pearland – Houston, TX



Shallow Creek RV Resort – Gladewater, TX

# TOP RATED PARKS & RESORTS



Angel of the Winds RV Resort – Arlington, WA



Horn Rapids RV Resort – Richland, WA

## The Retreat at Shady Creek

**Aubrey, Texas 10/10★/10**

Traveling professionals love the deluxe amenities and proximity to their jobs. And vacationers enjoy the exciting attractions in some of America's fastest growing cities of Frisco, Prosper, and Dallas/Fort Worth.

## Westlake RV Resort

**Houston, Texas 10/10★/10**

For those who enjoy an active lifestyle, Westlake RV Resort offers a fully stocked fishing lake, a sparkling swimming pool, Jacuzzi, on-site business center, fitness center and so much more.

## Whistle Stop RV Resort

**Abilene, Texas 10/10★/10**

Whistle Stop RV Resort, in Abilene, is Central Texas' newest and finest RV destination. Guests enjoy a full-service convenience store, a beautiful covered pavilion, a pool, and a large clubhouse.

## Yellow Rose RV Resort

**Fort Worth, Texas 10/10★/10**

The RV spaces are wide and spacious, and the amenities are plentiful. Lounge by the swimming pool, relax near your fire pit, and let your doggie run free in several dog parks.

## UTAH

## Grand Plateau RV Resort at Kanab

**Kanab, Utah 10/10★/10**

Grand Plateau is an amazing RV park that is fresh, new, and well maintained. Every staff member from the front desk to the park hosts are friendly and helpful. The lots are spacious and level.

## WASHINGTON

## Angel of the Winds RV Resort

**Arlington, Washington 10/10★/10**

Your all-new luxury RV experience at the brand-new way to enjoy the outdoors from your RV, just minutes from Angel of the Winds Casino Resort. Amenities include a fully equipped clubhouse, pickle ball courts, a dog park and more.

## Horn Rapids RV Resort

**Richland, Washington 10/10★/10**

Just minutes from the Columbia River, the resort is the home base for touring the Columbia Basin, where golf, shopping, sporting events, and wine tours are plentiful and first rate.

## Liberty Lake RV Campground

**Liberty Lake, Washington 10/10★/10**

This full-service campground amenities include a dog park, tot-lot playground, outdoor seasonal heated pool, big screen TV room, gathering room, basketball/pickle ball court, Wi-Fi, and spacious concrete spaces.

## North Spokane RV Campground

**Spokane, Washington 10/10★/10**

Sit and relax in North Spokane RV Campground in this beautifully landscaped RV park or plan a day of fishing, boating or hiking at one of the areas many lakes, mountain resorts, or other regional discoveries.

## Northern Quest RV Resort

**Airway Heights, Washington 10/10★/10**

There are many luxurious, oversized standard, and deluxe pull-through sites, and even plenty of cozy cottages for rent. And it's all just steps away from 24/7 casino gaming and top-tier entertainment.



Grand Plateau RV Resort at Kanab – Kanab, UT



Northern Quest RV Resort – Airway Heights, WA



Camping Colibri – Caraquet, NB



Ocean Surf RV Park – Pointe du Chene, NB

## Wine County RV Park

Prosser, Washington 10/10★/10

Come enjoy wine tasting at the wine bar, with pourings on select evenings with 20 rotating wineries. Tastings available in March through October. Bring back the signature logo wine glass for a discounted tasting.

## NEW BRUNSWICK Camping Colibri

Caraquet, New Brunswick 10/10★/10

Welcome to the largest private tourist establishment in the Acadian peninsula. The amenities include a waterpark, saltwater pool, play area, cycling path, and a skate park. Firepits are at each site.

## Ocean Surf RV Park

Pointe du Chene, New Brunswick 10/10★/10

Located in Shediac, Ocean Surf RV Park Camping is a family-owned business begun in 1964. There's a heated saltwater pool, a soccer field, two pickleball courts, beach volleyball court, and two playgrounds.

## QUEBEC

## Camping la Cle des Champs RV Resort

Saint Philippe, Quebec 10/10★/10

The La Clé des Champs RV Resort is a 201-site campground. Located in the vicinity of the major motorways of the Montérégie and customs of Saint-Bernard-de-Lacolle, all campers are welcome.



Camping la Cle des Champs RV Resort – Saint Philippe, QC



Liberty Lake RV Campground – Liberty Lake, WA



## NEW RESORT

### ALBERTA, CANADA Northern Lights RV Resort

You may be surprised that once onsite at the beautiful acres of Northern Lights RV Resort in Hamlin, Alberta, you have a choice to make: serviced or unserviced. Serviced sites have 20-30-amp power or choose unserviced with no electricity. No matter which you choose, you'll still be camping within the Boreal Forest of Northern Alberta. Enjoy nature at its best with private, level sites able to accommodate any size and type of RV. You'll enjoy an adjacent picnic table and fire ring. Gorgeous trees help maintain privacy and shade once set up on your site.

There are centers with a variety of amenities and activities. The Aurora Hub is where you can meet friends and enjoy the barbecue picnic group shelter. Warm yourself near the group-style fire pit. In the Office Center, relax in the recliners and watch the big screen TV. It may even be time to take a dip into the hot tub.

For the kids, there's a playground. At Twilight Centre, use the above-ground swimming pool (summer only) and join in with member-only activities. The activities calendar includes outdoor games and activities such as horseshoe pits, Frisbee golf, axe

throwing, mini golf, a fairy garden, and "funny farm."

You'll never be bored with resort-planned live music, karaoke, crafting, and outdoor movies. The resort is a great place to use your ATV or side-by-side. In the wildlife and natural areas visit water features, bird watching, hiking and walking trails, and a surprise treat may be around every corner with berry bushes through the property.

Looking for a fun day trip into Alberta's countryside? The Smoky Lake Region is a beautiful area full of opportunities for outdoor recreation. The Woods Cree, a First Nations people, named "Smoking Lake" for the smoke from ceremonies performed on the shore; the name Smoky Lake may also be based on the mist that rises from the lake in great quantities at sundown.





## NEW GOOD NEIGHBOR PARKS

Coast to Coast has added 197 new parks and resorts to the Good Neighbor Park network for 2025. These new facilities are located across 29 states. Many of them are highly rated resorts, and 16 received the prestigious 10/10\*/10 Good Sam rating for 2025, which is the highest rating a campground can achieve. We hope you have the chance to visit one or more of these new Good Neighbor Parks this year. Coast will continue to add new Good Neighbor Parks during 2025, so check [CoastResorts.com](https://CoastResorts.com) regularly for an updated list of new parks.

### ALABAMA

Gulf Shores RV Resort	Gulf Shores
-----------------------	-------------

### ARIZONA

Payson Campground & RV Resort	Payson
-------------------------------	--------

### ARKANSAS

Catherine's Landing	Hot Springs
---------------------	-------------

### CALIFORNIA

Arabian RV Oasis	Boron
------------------	-------

Yosemite RV Resort	Coarsegold
--------------------	------------

Paradise RV Park	Desert Hot Springs
------------------	--------------------

Shoreline RV Park	Eureka
-------------------	--------

DeAnza Springs	Jacumba Hot Springs
----------------	---------------------

Stagecoach Trails Horse Camp	Julian
------------------------------	--------

Klamath Camper Corral	Klamath
-----------------------	---------

Boulder Creek RV Resort	Lone Pine
-------------------------	-----------

Mountain Gate RV Park	Redding
-----------------------	---------

Sonoma County RV Park-At the Fairgrounds	Santa Rosa
--	------------

# NEW PARKS & RESORTS



Garden of the Gods RV Resort – Colorado Springs, CO



Pine Mountain RV Resort – Pine Mountain, GA

## COLORADO

Garden of the Gods RV Resort	Colorado Springs
La Mesa RV Park	Cortez
Aspen Ridge RV Park	SouthFork

## CONNECTICUT

Lake Compounce Campground	Bristol
Gentile's Campground	Plymouth
Hidden Acres Family Campground	Preston
Salem Farms Campground	Salem

## FLORIDA

Travelers Campground	Alachua
Breezy Oaks RV Park	Bushnell
Geronimo RV Park	Destin
Live Oak Landing RV Park	Freeport
Cooper Lake RV Community	Interlachen
Pensacola RV Park	Pensacola
Grand Oaks Resort	Weirsdale

## GEORGIA

Cedar Creek RV & Outdoor Center	Cave Spring
Jenny's Creek Family Campground	Cleveland
Dream RV Park	Eastman
Okefenokee Pastimes RV Park & Cabins	Folkston
Sugar Mill RV Park	Ochlocknee
Pine Mountain RV Resort	Pine Mountain
SanWar RV Park & Resort	Sandersville
Lake Harmony RV Park	Townsend
Pebble Hill RV Resort	Waycross
Dogwood RV Park	Waynesboro



Geronimo RV Park – Destin, FL



Live Oak Landing RV Park – Freeport, FL





Cardwell General Store and Campground – Cardwell, MT

**ILLINOIS**

Camelot Campground Quad Cities      Rock Island

**INDIANA**

Mystic Waters Family Campground      Pendleton

**IOWA**

R Campground      Charles City

Interstate RV Park      Davenport

On-Ur-Wa RV Park      Onawa

**KANSAS**

Deer Grove RV Park      El Dorado

**KENTUCKY**

The Landing Strip Campground      Morehead

**MASSACHUSETTS**

Quinebaug Cove Resort      Brimfield

Pine Acres Family Camping Resort      Oakham

Martha's Vineyard Family Campground      Vineyard Haven

**MINNESOTA**

Money Creek Haven      Houston

St Cloud Campground & RV Park      St Cloud

**MONTANA**

Cardwell General Store and Campground      Cardwell

Trails West RV Park      Shelby

Campground St Regis      St Regis



The Landing Strip Campground – Morehead, KY

# NEW PARKS & RESORTS



Asheville Bear Creek RV Park – Asheville, NC



Plumtree Campground and Retreat – Newland, NC

## NEVADA

Desert Rose RV Park	Fernley	Rutledge Lake RV Resort	Fletcher
Bordertown Casino & RV Resort	Reno	Van Hoy Farms Family Campground	Harmony
Keystone RV Park	Reno	Button's Family Campground	Hubert
Whispering River Ranch RV Park	Yerington	Deep Creek RV Resort & Campground	Hubert

## NEW HAMPSHIRE

CAMP at Newfound Lake	Bridgewater	Buck Creek RV Park	Marion
		Broad River Campground	Mooresboro

## NEW MEXICO

Raton Pass Camp & Cafe	Raton	Riverside Golf & RV Park	Morganton
		Plumtree Campground and Retreat	Newland

## NORTH CAROLINA

Asheville Bear Creek RV Park	Asheville	Greystone RV Park	Pinnacle
Smoky Mountain Meadows Campground	Bryson City	The RV Resort at Carolina Crossroads	Roanoke Rapids
Happy Holiday Campground	Cherokee	Sweetwater Sights RV Park & Cabin Rentals	Robinsville
Camping World Racing Resort	Concord	Midway Campground & RV Resort	Statesville
Rocky Hock Campground	Edenton	Dan River Campground	Stoneville
Lakewood RV Resort	Flat Rock	Blake Farms Family RV Resort	Union Grove
		Flaming Arrow Campground	Whittier



Lakewood RV Resort – Flat Rock, NC



Raton Pass Camp & Cafe – Raton, NM



Leafy Oaks Campground – Clyde, OH



Palmetto Shores – Summerton, SC

## NORTH CAROLINA (CONTINUED)

Fort Wilderness Campground and RV Park	Whittier	Oak Plantation Campground	Charleston
Farm Country Campground	Williamston	Solitude Pointe Cabins & RV Park	Cleveland
Green Acres Family Campground	Williamston	Crooked Oaks RV Park	Conway

## OHIO

Leafy Oaks Campground	Clyde	Bells Marina RV Resort	Eutawville
Evergreen Lake Park	Conneaut	Springwood RV Park	Greenville
Sandusky RV Resort	Sandusky	Lake Aire RV Park & Campground	Hollywood
Enon Beach Campground	Springfield	Barnyard RV Park	Lexington
		Edmund RV Park	Lexington

## OREGON

Boardman Marina & RV Park	Boardman	Clemson RV Park at the Grove	Pendleton
Eugene Mobile Village & RV Park	Eugene	Cunningham RV Park	Spartanburg
Pacific Pines RV Park & Storage	Florence	Jolly Acres RV Park & Storage	St. George
Junipers Reservoir RV Resort	Lakeview	Palmetto Shores RV Resort	Summerton
Logan Road RV Park at Chinook Winds Casino	Lincoln City	Taw Caw Campground & Marina	Summerton
Olde Stone RV Resort	McMinnville	River Bottom Farms Family Campground	Swansea
Columbia River RV Park	Portland	New Green Acres RV Park	Walterboro
Hee Hee Illahee RV Resort	Salem	Big Rig Friendly RV Resort	West Columbia
Portland Woodburn RV Park	Woodburn		

# NEW PARKS & RESORTS



Sunrise Ridge Campground – Hot Springs, SD



Lake Park Campground & Cottages – Rapid City, SD

## SOUTH DAKOTA

Sunrise Ridge Campground	Hot Springs	Pigeon River Campground	Hartford
Rushmore View RV Park	Keystone	Rural Hill Farm	Mount Juliet
Dakota Campground	Mitchell	Triple Creek Campground	Newport
Oasis Campground	Oacoma	Clabough's Campground	Pigeon Forge
Lake Park Campground & Cottages	Rapid City	King's Holly Haven RV Park	Pigeon Forge
Tower Campground	Sioux Falls	Pigeon Forge RV Resort	Pigeon Forge
County Line RV Park & Campground	Summit	Pine Mountain RV Park by the Creek	Pigeon Forge

## TENNESSEE

Birdsong Resort & Marina Lakeside RV & Tent Campground	Camden	Pigeon Forge Landing RV Resort	Sevierville
Smoky Mountain Premier Camping	Cosby	Riverside RV Park & Resort	Sevierville
Bean Pot Campground	Crossville	Two Rivers Landing RV Resort	Sevierville
Dudley Creek RV Resort	Gatlinburg	Whispering Falls RV Park and Store	Sparta
Greenbrier Campground	Gatlinburg	Mountaineer Campground	Townsend
Smoky Bear Campground and RV Park	Gatlinburg	Woodsmoke Campground	Unicoi
Twin Creek RV Resort	Gatlinburg	Coyote View RV Park & RV Repair	Union City
Mammoth Ridge RV Park	Greeneville	Parkers Crossroads Campground	Yuma



Two Rivers Landing RV Resort – Sevierville, TN



Greenbrier Campground – Gatlinburg, TN



Big Texan RV Ranch – Amarillo, TX



Camp Landa RV Resort – New Braunfels, TX

**TEXAS**

		Southlake RV Resort	Houston
La Vista RV Park	Alpine	Westlake RV Resort	Houston
Big Texan RV Ranch	Amarillo	Palmdale RV Resort	Los Fresnos
Bayou Oaks RV Resort	Angleton	Texas Hill Country Resort	Medina
COTA RV Park	Austin	Chimney Park Resort	Mission
Mont Belvieu RV Resort	Baytown	Seven Oaks Resort	Mission
Cascade Caverns & Campground	Boerne	Camp Landa RV Resort	New Braunfels
Flying Horse RV Park	Bowie	Rio Guadalupe Resort	New Braunfels
Fort Clark Springs RV Park	Brackettville	Summit Vacation & RV Resort	New Braunfels
Brazoria Lakes RV Resort	Brazoria	Midland/Odessa RV Park	Odessa
Brazoria RV Park	Brazoria	Sea Breeze RV Community Resort	Portland
Texas 281 RV Park	Bulverde	Admiralty RV Resort	San Antonio
Stars Over Texas RV Park - Frio	Concan	Greenlake RV Resort	San Antonio
Davis Mountain RV Park	Fort Davis	Pecan Park Riverside RV Park	San Marcos
Shallow Creek RV Resort	Gladewater	Stone Creek RV Park	Schertz
Gone Fishing RV Resort	Gordonville	Woodland Creek RV Park	Tyler
Bobcat Crossing RV Community	Hallsville	Van Horn RV Park	Van Horn
Allstar RV Resort	Houston	QRV Victoria	Victoria
Eastlake RV Resort	Houston	Crossroads Luxury RV Park	Wichita Falls
Fallbrook RV Resort	Houston	Winnie Inn & RV Park	Winnie
Highway 6 RV Resort	Houston	Stinson RV Park & Storage	Zapata
Lakeview RV Resort	Houston		
Northlake RV Resort	Houston		

# NEW PARKS & RESORTS



Blue Mountain RV and Trading – Blanding, UT



Angel of the Winds RV Resort – Arlington, WA

## UTAH

Blue Mountain RV and Trading	Blanding
------------------------------	----------

Cross Hollow RV Resort	Cedar City
------------------------	------------

## WASHINGTON

Angel of the Winds RV Resort	Arlington
------------------------------	-----------

Van Mall RV Park	Vancouver
------------------	-----------

## WYOMING

Terry Bison Ranch RV Park	Cheyenne
---------------------------	----------

River's Edge RV Resort	Evansville
------------------------	------------

Twin Pines RV Park & Campground	Lander
---------------------------------	--------

Peter D's RV Park	Sheridan
-------------------	----------

Mountain View RV Park & Campground	Sundance
------------------------------------	----------

Eagle RV Park & Campground	Thermopolis
----------------------------	-------------

Worland RV Park and Campground	Worland
--------------------------------	---------



Mountain View RV Park & Campground – Sundance, WY



Eagle RV Park & Campground – Thermopolis, WY

# A Wish Book of Coast to Coast Resorts

For nearly 100 years, the Sears Wish Book was delivered to homes across America. You always knew that what was on those pages would fill your dreams throughout the holidays. Even though the book is no longer published, you have in your hands your own wish book of Coast to Coast Resort profiles. We've chosen a dreamy variety of 20 resorts to feature—many of which can be visited as soon as you pack your rig, others you can pencil in to visit throughout the rest of the year.

This should be the year to visit new-to-you resorts. On the following pages, you'll find articles on 20 of our must see resorts. We hope you'll visit one or more and they will become favorites for you. Continue to peruse the complete book to introduce yourself to dozens more Coast to Coast Resorts and Good Neighbor

Parks. Don't be afraid to head north, south, east, or west.

Need to be close to salt water. Check out resorts close to the Pacific, Atlantic, or Gulf coasts. How about freshwater lakes and rivers? You'll find so many options available to Coast to Coast members. Crazy about golf? We feature resorts within miles of golf resorts and even one or two with courses onsite. Do you love pickle ball and other outdoor games? We have resorts for you and the whole family. Can't get enough mountain views. Yes, we have that, too.

Immerse yourself in the 2025 Coast to Coast Resorts Directory and plan your itinerary for the rest of this new year.

## Make this the year you visit some or all of these great Coast network resorts!

- |    |                               |    |                             |
|----|-------------------------------|----|-----------------------------|
| 24 | BLACKHAWK VALLEY RESORT       | 35 | LAKE HAVASU RV PARK         |
| 25 | BLUE MESA RECREATIONAL RANCH  | 36 | MAPLE GROVE RESORT          |
| 26 | BRIARCLIFFE RV RESORT         | 37 | NESKOWIN CREEK RV RESORT    |
| 27 | CATALINA SPA AND RV RESORT    | 38 | NIAGARA'S LAZY LAKES RESORT |
| 28 | CUTTY'S OKOBOJI RESORT CLUB   | 39 | NORTHERN LIGHTS RV RESORT   |
| 29 | GETTYSBURG BATTLEFIELD RESORT | 40 | PARADISE COVE RESORT        |
| 30 | HIDDEN BLUFFS RESORT          | 41 | ROCKY FORK RANCH            |
| 31 | HOLIDAY PARK RESORT           | 42 | STYX RIVER RV RESORT        |
| 32 | INDIAN COVE RESORT            | 43 | TRES RIOS RV RESORT         |
| 33 | KALAMAZOO RESORT              |    |                             |
| 34 | KQ RANCH RESORT               |    |                             |

# Blackhawk Valley Resort



**RESORT TYPE:** Premier

**LOCATION:** Rockford, Illinois

**SEASON:** Year-round

**WEBSITE:** [ventureoutresorts.com](http://ventureoutresorts.com)

## VACATION BY THE KISHWAUKEE RIVER

Located on the outskirts of the beautiful Rockford, Illinois, countryside, Blackhawk Valley is one of the best-kept secrets of the Midwest. And one of the most beautiful features of the valley is Blackhawk Valley Resort and you won't have to leave it to have fun.

Meet new friends at the main building and watch TV or play board games or shoot pool. The activities department plans lots of themed activities. Access the playground, mini golf, or basketball, just to name a few. Get involved in group activities, crafts, and bingo. Or you may prefer to relax at your site and enjoy sitting around the campfire or eating at your picnic table. If you need RV supplies, get them onsite. Blackhawk Valley Resort often gets complimented on the well-kept grounds and clean facilities, the huge mature oak trees that provide great shade, and the large level campsites.

If you're an adventure seeker and like to explore outside the resort, you'll be excited to know that Blackhawk Valley is inside a secluded valley of the Kishwaukee River and RVers can choose to spend their day tubing or canoeing down "The Kish." This river is too shallow in parts for motorboats,

so it's known for tubing and paddling.

Nearby, visit Rockford, the City of Gardens and Rivers, known for various venues of cultural or historical significance, including Anderson Japanese Gardens, Klehm Arboretum, Tinker Swiss Cottage, the BMO Harris Bank Center, the Coronado Theatre, the Laurent House, the Burpee Museum of Natural History. Its contributions to music are noted in the Mendelssohn Club, the oldest music club in the nation, and performers such as Phantom Regiment and Cheap Trick.

Klehm Arboretum is one of Rockford's top destinations, with 155 acres of woodlands and botanical gardens that feature 1.4 miles of paved paths and 3 miles of wooded trails. And bonus, Chicago is not too far where you can find an endless amount of attractions, events, restaurants, sports, arts, shopping, architecture, and more!





# Blue Mesa Recreational Ranch



**RESORT TYPE:** Deluxe

**LOCATION:** Gunnison, Colorado

**SEASON:** May 1 – October 1

**WEBSITE:** thousandtrails.com

## RV CAMPING WITH ROCKY MOUNTAIN BEAUTY

Blue Mesa Recreational Ranch in Gunnison, Colorado, is surrounded by some of the most spectacular Rocky Mountain beauty to be found anywhere. While it tends to be dominated by the Blue Mesa Reservoir there is so much more to see and do. No matter which direction you travel from Blue Mesa Recreational Ranch you will find plenty of incredible mountain country to explore. Whether you're hiking, on horseback, 4-wheeling, or ATVing, you will not be disappointed.

All the major campground roads are paved for your convenience. The roads are wide and easy to navigate even for the biggest of rigs, and there is plenty of room for your boat and any extra vehicles you may bring. Blue Mesa is a convenient spot to stay with resort-style amenities, offering hundreds of RV sites all with full hook-ups that come with water, sewer, electric, and Wi-Fi. Many sites have TV hook-ups.

You'll never be bored while staying at Blue Mesa with mini-golf and organized activities in a classic western setting. The main clubhouse is the place to meet old and new friends. There's an assembly hall for dinners,

dancing, entertainment, and crafts. The patio is perfect for barbecuing. The Saturday morning craft sale and Sunday morning non-denominational church service are also held in the clubhouse.

The adult clubhouse is set up for card tournaments, pool tables, puzzles, and other activities. Enjoy the outdoor swimming pool, hot tub, and extensive outdoor patio. Take advantage of the free Wi-Fi throughout the ranch.

Outdoor activities include horseshoes, basketball, shuffleboard, and a playground. Don't forget to bring your fishing equipment to try your luck at the fishing pond. An indoor swimming pool, hot tub, and sauna are accessible in any weather.

Black Canyon National Park is to the west, the West Elk Mountains to the north, the San Juan Mountains to the south, and so much more everywhere in between. Blue Mesa Recreational Ranch makes the perfect base camp to fall in love with the nearby mountains and valleys.



## Briarcliffe RV Resort



### BEAUTY AND STATE-OF-THE-ART FACILITIES



**RESORT TYPE:** Deluxe

**LOCATION:** Myrtle Beach, South Carolina

**SEASON:** Year-round

**WEBSITE:** [briarcliffervresort.com](http://briarcliffervresort.com)

From the moment you arrive, you'll notice the excellent landscaping and care provided by resort staff and volunteers. As you drive through the gated entry, you will recognize that Briarcliffe RV Resort in Myrtle Beach, South Carolina, is not just any RV resort. The resort has paved streets with streetlights and each site has a concrete parking area and patio.

Briarcliffe RV Resort is centrally located between North Myrtle Beach and Myrtle Beach. The Myrtle Beach area is world renowned for its beautiful sunny weather, sandy beaches, manicured golf courses, and four-star dining, making Briarcliffe RV Resort one of the premier RV resorts on the east coast.

Highlighting Briarcliffe's amenities is the 85-foot oversized Olympic swimming pool with cool deck and lounges to offer swimming or just lying in the sun. The view from the pool overlooks the Atlantic Intracoastal Waterway. Outdoor activities include an 18-hole miniature golf course, shuffleboard, basketball court, horseshoe pits, and a youth playground. The resort also offers an all-denominational church service every Sunday.

Visit the clubhouse that has a large recreation hall where there are weekly activities (free bingo, ice cream socials, line dancing, and various holiday functions). If you wish to go off-site, check out Barefoot Landing, a retail and entertainment village, located within walking distance.

The sites can accept big rigs and provide the utilities to accommodate your state-of-the-art equipment. All are back-in sites, no pull-through sites or buddy sites. The resort maintains two bathhouses with tiled, hot water facilities and restrooms with handicap access.

If you decide to drive less than a mile to the white sands of the Atlantic Ocean, you will find that public parking is easily available.

If golf is your interest, there are several courses within five miles of the resort and more than 100 in the Myrtle Beach area.



# Catalina Spa and RV Resort



**RESORT TYPE:** Premier

**LOCATION:** Desert Hot Springs, California

**SEASON:** Year-round

**WEBSITE:** catalinasparvresort.com

## A SPA-LIKE RESORT WITH MINERAL HOT SPRINGS

If you haven't visited Catalina Spa and RV Resort in Desert Hot Springs, California for a while, you'll have some surprises. Head your RV into the resort and tour the new clubhouse, the store with patio, and a professional fitness center. This is in addition to the other amenities like the relaxing spa, water aerobics and water volleyball. All the while enjoying the free electricity, water, and basic Wi-Fi, no matter how long you stay.

Join the fun in the fast-paced game of pickle ball on one of the six newly refinished courts under the direction of the Pickle Ball Coordinator. The coordinator will provide instruction for beginners, help the experienced with new challenges, coordinate a USAPA sponsored team play tournament, and sponsor Round Robin play throughout the season.

For those who prefer something less strenuous, at the clubhouse, join in various games of cards including Hand & Foot, Card Bingo, Pinochle, Poker, and Rummy. Throw in games of Mexican Train to the mix as well.

Catalina Spa recently debuted its new playground, part of the revamped Kids Zone. Families can enjoy picnicking, bocce ball, and a free unlimited 18-hole mini golf course. During the winter season, Catalina also sponsors horseshoes and bocce ball tournaments.

And there's more. Like music? Jam with music and sit through live music entertainment. Have fun at the happy hour welcome, wine tasting, and karaoke.

To answer, "What shall we do today?" Catalina Spa provides day trip directions to many local outings you can take by car, like Joshua Tree National Park, Palm Springs Tramway, Map of the Stars, and many more.

Discover a piece of Greater Palm Springs history at Cabot's Pueblo Museum, with Hopi-inspired pueblo housing artifacts, photographs, and other historic items from homesteader Cabot Yerxa's life. The pueblo structure is handmade, created from reclaimed and found objects that Cabot gathered for 10 years. The Pueblo is four-stories, 5,000 square feet, and includes 35 rooms, 150 windows, and 65 doors.



# Cutty's Okoboji Resort Club



**coast to coast**  
deluxe

**RESORT TYPE:** Deluxe

**LOCATION:** Spirit Lake, Iowa

**SEASON:** Year-round

**WEBSITE:** [cuttysofokoboji.org](http://cuttysofokoboji.org)

## GOING STRONG FOR 42 SUMMERS

Cutty's Okoboji Resort Club in Spirit Lake, Iowa, has been the place for families to unwind, relax, and connect for 42 years. The owners have spent a generation creating a place to make memories for generations to come.

There are a lot of reasons to head your rig toward this beautiful spot in Spirit Lake, Iowa. Cutty's Okoboji Resort Club is located within the glacier-carved lakes in the Iowa Great Lakes region and offers gorgeous scenery and lots of water fun. You can boat, fish, swim, sail, water-ski, parasail, canoe, kayak, wakeboard, or whatever other watery pursuit you can imagine. The depth of West Okoboji Lake and its population of yellow perch, bluegill, and walleye make it a popular Midwestern fishing destination.

Families truly thrive here because Cutty's Okoboji Resort Club has created an environment where there's always something for everyone. There's so much to do that full days of fun can glide by without your family ever leaving the resort. Participation is never a must, just another option to help enhance the pleasure of your resort experience.

Relax at your roomy full hook-up site, rejuvenate in the indoor swimming pool and hot tub, and have fun with a round of miniature golf, shuffleboard, or horseshoes. For something more strenuous, organize a sand volleyball game or a pickup basketball game. Meet new and old friends on the tennis courts or try your hand at pickle ball. You can also enjoy live entertainment, movies and fishing.

Enjoy a comfortable stay in the well-maintained campsites or air-conditioned rooms and cabins equipped with kitchenettes and cable TV. Cutty's offers camper storage and pull service to move campers between campsite and storage.

The Iowa Great Lakes area offers fun and attractions for all ages. One of the main attractions is the glacier carved lakes. The Iowa Great Lakes include Spirit Lake, Iowa's largest natural lake, and five interconnected lakes: West Okoboji, East Okoboji, Upper Gar, Lower Gar and Minnewashta.



# Gettysburg Battlefield Resort



**RESORT TYPE:** Premier

**LOCATION:** Gettysburg, Pennsylvania

**SEASON:** Year-round

**WEBSITE:** [travelresorts.com](http://travelresorts.com)

## EXPLORE WHERE LINCOLN WALKED

More than 160 years ago, Abraham Lincoln delivered his iconic Gettysburg Address on the hallowed grounds of the Gettysburg Civil War Battlefield. Once on the acres of the Gettysburg Battlefield RV Resort, you can easily relive that time and much more history because you'll be adjacent to the historic Gettysburg National Military Park. Visitors can stroll around the park campus, or visit various museums, quarters, cemeteries and many more places nearby. Various activities, concerts and celebrations are also held in the park.

But it's not all about battles and history. Make your own history at the many amenities onsite. Exercise in the Olympic-size swimming pool. The little ones will enjoy the playgrounds. There are ball fields and play courts. Learn new games in the game room and catch and release fish at the stocked pond.

There's time to meet new and old friends at the regularly themed activities through the week. Enjoy unique features like battlefield reenactments. Take advantage of shopping at the general store to stock up on forgotten items or enjoy

an ice cream with Hershey's hand-dipped ice cream. The options are endless.

The pond and sandy beach are perfect for sitting back and relaxing or picking up a game of beach volleyball. Try your hand in the water with kayaks, canoes, or paddleboards. Enjoy horseshoes, shuffleboard, or the arcade. If you've traveled without your rig or have friends joining you, rent one or more of the modern cabins.

Gettysburg National Military Park is also a home or stopover point for several federally and state-listed endangered, threatened, or candidate species. Threatened bird species such as ospreys and federally endangered bald eagles have been observed soaring in the skies over the battlefields.

Nearby, explore historic downtown Gettysburg, hike the Appalachian Trail, or visit Hershey Park for family fun. The tallest screaming swing in the world will leave gravity behind starting summer 2025 at Hershey Park, the Twizzlers Twisted Gravity giant swing. Defy gravity as you swing at speeds reaching 68 miles per hour.



# Hidden Bluffs Resort



RESORT TYPE: Deluxe

LOCATION: Spring Grove, Minnesota

SEASON: May 1 – October 5

WEBSITE: [travelresorts.com](http://travelresorts.com)

## A PEACEFUL GETAWAY FOR RELAXATION AND ADVENTURE

Conveniently located southeast of the Twin Cities, Hidden Bluffs Resort in Spring Grove, Minnesota, offers easy access to nearby attractions such as Niagara and Mystery Caves, and the Root River area for kayaking and tubing. Explore the quaint communities of Forestville, Lanesboro, Harmony, and Spring Grove, each offering unique local experiences.

While using the resort as your home base, you're close to Amish communities and adventures such as kayaking, tubing, hunting, and four wheeling. If you crave nature-induced quiet, being lost in a beautiful old-growth hardwood forest, and brushing shoulders with people who live life the old-fashioned way, then head your RV to Hidden Bluffs Resort.

Plan on enjoying the many amenities onsite at the resort while parked at your shaded RV site. The weekends are action packed with great family activities. There are also crafts, movie night, and a karaoke talent night. For the really energetic, join a basketball, volleyball, or horseshoe tournament. Meet new friends on the mini golf course or relax in the heated swimming pool and hot tub. Catch a

crawdad in the trout stream, and fish right from the resort. Hike the four-plus miles of picturesque and groomed hiking trails.

If you've forgotten any essentials, shop in the camp store and pick up some firewood. Or if you've traveled without your rig, check into one of the rental units.

Spring Grove, established in 1852 as the first Norwegian settlement in Minnesota, is located not far from the Mississippi River where the new settlers found a spring of cool fresh water nestled in a grove of beautiful hardwood trees. Visual and performing arts are loved and nurtured through theater, music, and art programs. Ye Olde Opera House produces several shows every year in their Main Street location. Bluff Country Artists Gallery showcases the fine art of the region.



# Holiday Park Resort



RESORT TYPE: Classic

LOCATION: Kelowna, British Columbia

SEASON: Year-round

WEBSITE: [sweetlife.com](http://sweetlife.com)

## DISCOVER THE SWEET LIFE AT HOLIDAY PARK RESORT

Nestled on the shores of Ellison (Duck Lake) just north of Kelowna International Airport, you'll find Holiday Park Resort. Founded in 1983, the resort has grown from an empty field to a year-round destination for thousands of vacationers. The landscaped, full service back-in RV sites are more than 2,000 square feet in size with 50-amp electrical service, level cement pads, patio area and picnic tables. And we're pet friendly, with a large, fenced off-leash dog park!

Conveniently located between the cities of Kelowna and Vernon, near the village of Winfield in Lake Country, you'll find shopping, entertainment, sports, medical centers, and churches all nearby.


Relax at your site, stroll around the resort with its numerous amenities, or join an activity of your choice. Golf the on-site 6-hole par-3 course or meet new friends on the pickle ball and tennis courts. Paddles and racquets are available with free lessons for beginners.

Up Front Market and Rentals is a convenience store

and much more! Rent golf carts, regular and E-bikes, kayaks, canoes, pedal boats, paddleboards and sports accessories. Bike the Okanagan Rail Trail located alongside the resort, running from Kelowna to Vernon.

Dine at THYME at Ellison Lake, the amazing on-site restaurant with a pub-style menu and home décor. Enjoy the seasonal outdoor family pool, hot tub and children's playground. Swim laps or take in a lively game of water volleyball at the seasonal outdoor lap pool. The Recreation Centre boasts a new indoor pool and hot tub, a fully equipped gym, and sauna and hair salon with two hairdressers. Dinners, dances, concerts and numerous other social events are always well attended.

At Woodlands Adult Rec Centre, you'll find a seasonal outdoor salt-water conversation pool, year-round outdoor hot tub, a large library, card room for our many card clubs, billiard tables and darts. The resort has two laundromats, an ATM at the front office, three shower and washroom facilities - all and more than you need for a fabulous vacation in the beautiful Okanagan Valley, British Columbia!



# Indian Cove Resort



**RESORT TYPE:** Deluxe

**LOCATION:** Virginia Beach, Virginia

**SEASON:** Year-round

**WEBSITE:** indian-cove.com

## OFFERING THE BEST OF BOTH WORLDS

Indian Cove Resort in Virginia Beach, Virginia, has the best of both worlds—onsite you’re two minutes from the Atlantic Ocean and on the other side you border a freshwater channel that leads to the wildlife refuge at Back Bay. The bay is famous for its largemouth bass, speckled perch, and channel catfish. Back Bay National Wildlife Refuge was established in 1938 to provide habitat for migrating and wintering waterfowl. Its unique geographic location along the Atlantic Coast provides overlapping ranges for both northern and southern species of birds.

To help guests access the bay, Indian Cove Resort offers boat rentals and a boat ramp. The channel that abuts the resort is also a huge source of recreation for visitors to Indian Cove Resort. In addition to fishing, there’s kayaking, paddleboats, and canoes that can be “borrowed” from the resort free of charge.

The resort is a large membership-only campground with hundreds of full hook-up sites. If you’re traveling without your rig, there are two campers and two cabins available to rent.

For recreation, the resort has three swimming pools, horseshoe pits, two playgrounds, and a boat ramp. Among its other amenities are four restroom facilities with showers, five picnic pavilions, a clubhouse, as well as a recreation room with TVs, a pool table, etc. The camp store sells groceries, beer, fishing bait, and much more. Food trucks visit weekends from May through October.

Offsite, you’re only 3 miles from Sandbridge Beach.

Spanning 5 miles of sand dunes, sea oats, and sparking shoreline, Sandbridge offers all the seclusion of a beach hideaway just 15 miles south of Virginia Beach’s bustling Resort Area. Sandbridge welcomes you to relax, unwind, and explore its peaceful seaside community at your own pace. In addition to all the entertainment and relaxation of the Atlantic, those craving even more outdoor adventure can visit the marshes and open waters of Back Bay National Wildlife Refuge and False Cape State Park for great kayaking, hiking, and fishing.





# Kalamazoo Resort



**RESORT TYPE:** Premier

**LOCATION:** Kalamazoo, Michigan

**SEASON:** Year-round

**WEBSITE:** outdooradventuresinc.com

## EXPERIENCE THE NEW MULTI-MILLION-DOLLAR UPGRADE

In June 2024, Outdoor Adventures Kalamazoo Resort in Kalamazoo, Michigan opened a new section of its campground. The new expansion has 76 campsites—72 full hook-ups with 50 amp, water, and sewer and 4 with 50 amp and water. Each features a cement pad, new picnic table, and campfire ring, all in a peaceful, secluded area.

"This expansion has been a long time in the making, a true labor of love and dedication," said Brad Gohr, Outdoor Adventures Chief Operating Officer. "Each of these new sites represents not just an expansion of space, but an expansion of our commitment to providing exceptional outdoor experiences."

Wherever you set up your rig, you'll feel secure with the 24-hour security. Choose to relax at your RV site or go exploring. You could start at the All Seasons Lodge. Gather with friends and family around the flat-screen TV or sit in front of a roaring fire or enjoy a pickup basketball game, play volleyball or horseshoes.


If you like kayaking, rowing, and / or fishing, access the

private Borbour Lake. There are two docks to make it easier to launch your own flotation device or to fish. The activities department will keep you busy with a variety of interesting activities, including live entertainment. There are also putt-putt, a playground, and an outdoor pool. If you need to add to your pantry, shop at the general store.

Your friends and family can go on vacation with you. The resort has 9 units on property for anyone who doesn't have an RV.

The resort staff haven't forgotten that you may be traveling with your furry friends. The hiking trails are tailor-made for them, too.

Of course, if you prefer big water, go offsite approximately 10 minutes to Lake Michigan, the third largest of the Great Lakes and the only one located entirely within the United States. The soft, white sand is known as singing sands because of the squeaking noise it makes when walked on.



# KQ Ranch Resort



RESORT TYPE: Deluxe

LOCATION: Julian, California

SEASON: Year-round

WEBSITE: [coloradriveradventures.com](http://coloradriveradventures.com)

## DISCOVER GOLD AND MUCH MORE

Once you discover that KQ Ranch Resort in Julian, California, was named for the King and Queen gold mines, you'll want to know the "rest of the story." In 1888, gold was discovered in the KQ Ranch area and sparked San Diego County's real gold rush. Estimates of the total value of gold taken at that time range from 5 to 13 million dollars. There's still gold in the area and the resort gives visitors an opportunity to pan for their very own gold.

This secluded 5-star RV and camping resort is located just 40 miles east of San Diego. Only 4 miles south of Julian's charming downtown district, the resort has access to the Pacific Crest and California riding and hiking trails. This makes KQ Ranch a perfect choice for all RV, equestrian, and nature enthusiasts.

KQ Ranch also offers the very best in amenities. The spacious clubhouse hosts scheduled activities, movies, pancake breakfasts, steak dinners, and games around two large, rock fireplaces, which create a perfect blend of comfort and rustic charm.

The stocked fishing pond is great for all ages. Nestled in the center of the resort, it also has plenty of open space for a family picnic or just some well-deserved R&R. If you're looking for more family activities, the campground offers a miniature golf course, perfect for children of all ages.

The fully staffed "Kids Club" is most impressive. Kids are received with smiles and have their choice to do art, beading, woodwork, and Xbox games.

In addition to the serene beauty, find large, clean bathrooms and showers with spacious dressing areas, year-round trailer storage, horseshoe pits, volleyball, tennis, basketball courts, bocce, and pickle ball. A fully stocked Country Store carries everything from RV accessories to ice cream.

One of the newest additions is the RC track, which has been a huge hit. Don't forget to bring your remote-control cars and test it out for yourself.



# Lake Havasu RV Park



**coast to coast**  
deluxe

**RESORT TYPE:** Deluxe

**LOCATION:** Lake Havasu City, Arizona

**SEASON:** September 15 – May 15

**WEBSITE:**  
coloradoriveradventures.com

## PERFECT FOR WATER LOVERS AND DESERT LOVERS ALIKE

Famous for sunny weather, desert landscape, golf, and water activities, Lake Havasu RV Park in Lake Havasu City, Arizona, is a prime choice for RV travelers. The spacious campsites are complete with modern amenities and are sure to satisfy your vacation needs.

Lake Havasu Resort is nestled on the north end of Lake Havasu. This area is a fishing paradise stretching more than 29 miles from an area in the north the locals call "the sand bar" to Parker Dam in the south. Striped bass and channel catfish are abundant, but hold out for smallmouth bass, bluegill, and stripers. Located minutes from the lake, Lake Havasu RV Resort is a perfect RV getaway destination.

Although there are many nearby attractions, you don't have to leave the park to have a wonderful time under the sun. The resort's sites are laid out with wide paved roads. Two pools, clubhouse, recreation hall, laundry, and restrooms are centrally located. A playground, pet walking area, shuffleboard, and horseshoes are also available.

Looking out from your RV site you will see a world of water excursions. There are plenty of opportunities to swim, boat, waterski, kayak, or even take a seaplane ride. At Lake Havasu RV Park you will spend your days on one of our country's most active lakes.

Nearby, if you've never been to London, you'll want to visit a little bit of Great Britain in Lake Havasu City, by visiting Arizona's London Bridge. The bridge was built in the 1830s and formerly spanned the River Thames in London, England. It was dismantled in 1967 and relocated to Arizona.

The area abounds with spectacular golf courses. Throughout the season, the area hosts many festivals and regattas. Lake Havasu RV Park features spacious RV camping sites with all the amenities and has a beautiful clubhouse for day and evening activities for any age.



# Maple Grove Resort



RESORT TYPE: Deluxe

LOCATION: Randle, Washington

SEASON: Year-round

WEBSITE: [kmresorts.com](http://kmresorts.com)

## WHERE THE FAIRWAYS MEET THE FOOTHILLS

With Mount Rainier, Mount St. Helens and Mount Adams forming a triangle around Maple Grove Resort in Randle, Washington, adventure is never very far away. With amenities such as a 9-hole golf course, this isn't your typical RV resort. The nearby mountains provide opportunities to participate in all high-terrain sports, particularly snow skiing, cross-country skiing and snowshoeing. There are many hiking, ATVing, horseback riding, and biking trails, too.

Maple Grove is located on 1,400 feet of the Cowlitz River, so pull in, hook up, and make Maple Grove the headquarters for your next fishing trip. The gorgeous Cispus River, with its stunning falls and extreme whitewater kayaking, also flows just a few miles away. The Cowlitz River is the number one steelhead producer in the state of Washington for winter and summer run steelhead. The area has an abundance of wildlife including deer, bald eagles, osprey, and blue heron. In addition, there are more than 60 lakes within 40 miles of the resort.

Although the nearby scenery and water fun is amazing, the resort amenities and activities will keep you busy. Amenities include an indoor pool and hot tub, basketball, volleyball, a 9-hole golf course, horseshoes, and a playground. An adult clubhouse adds to your visit, while the kids can enjoy their own clubhouse with pool table and other amenities. During the summer season, special kids' activities are planned. Meet new friends at the community fire pit. Take advantage of the 50-amp electrical and Wi-Fi at your site.

Located nearby in southwest Washington, the Gifford Pinchot National Forest encompasses 1,368,300 acres of forests, mountains, river valleys, waterfalls, wildernesses, and volcanoes. The forest has three main geographic areas to visit including Cowlitz Valley Ranger District, Mount Adams Ranger District, and Mount St. Helens National Volcanic Monument and District. From the resort you can take the service road into the national forest.



# Neskowin Creek RV Resort



**RESORT TYPE:** Classic

**LOCATION:** Neskowin, Oregon

**SEASON:** Year-round

**WEBSITE:** [www.soundpacificrv.com/neskowin-creek](http://www.soundpacificrv.com/neskowin-creek)

## THE RESORT COMBINES THE FOREST AND THE OCEAN

Neskowin Creek RV Resort in Neskowin, Oregon, is nestled in a forest setting on the beautiful Oregon coastline. Beach access to the beautiful Neskowin Beach is less than 1 mile away.

Once you drive your rig into the resort, you'll feel safe with 24-hour security and gated access. Relax after a day of driving by enjoying the indoor pool and hot tub and let your pooch exercise at the resort's dog run. Meet new and old friends at the sports court with scheduled activities and enjoy regularly scheduled potlucks. There's a playground and game room available in the clubhouse for the kids or grandkids. The courteous and helpful staff are there to make your stay safe and comfortable.

Other amenities include cabin rentals, full hook-up RV sites, full-service restroom and laundry, a fitness center, and clubhouse. Enjoy Wi-Fi and cable and leave your RV in storage so you can come back again. Gather at the communal area and have a barbeque. Take up the sport of disc golf.

Ocean fishing is great fun at the nearby beach, which is enjoyed by many RVers. And, if you're tired of cooking, nearby restaurants in Neskowin serve up local delicacies. Drive into Neskowin and visit Neskowin Beach State Recreation Site. A path leads from the recreation site down to the beach near the town's famous Proposal Rock. Trails weave to the top of the rock, which provides an excellent view of surrounding tidelands.

Golf is also popular in the town of Neskowin, which has two enjoyable 9-hole golf courses in the center of town. Dazzling ocean coastline provides the backdrop for these two courses, which are set among marshlands and rolling, verdant pastures.

Chinook Winds Casino is conveniently located in Lincoln City, 8 miles south, for a fun night out. The casino is owned and operated by the Confederated Tribes of Siletz Indians of Oregon.



# Niagara's Lazy Lakes Resort



RESORT TYPE: Premier

LOCATION: Lockport, New York

SEASON: May 1 - November 1

WEBSITE: [lazylakes.com](http://lazylakes.com)

## WITHIN 15 MINUTES OF NIAGARA FALLS

Although Niagara's Lazy Lakes Resort is within minutes of one of the greatest natural wonders, it may not be the most important thing about staying at the Lockport, New York resort. Located in the heart of Niagara County, Lazy Lakes Resort is known as "Western New York's Best Kept Secret," just 15 minutes from Niagara Falls and 10 minutes from the Niagara River and Lake Ontario.

Lazy Lakes Resort has two spring-fed lakes for boating and fishing. You'll find largemouth bass, sunfish, and catfish in both ponds. The largest pond is full of big bass for catch-and-release fishing. No fishing license is needed because you're on private property. For no fee you can take out the row boats, kayaks, canoes, or splash boats. Life jackets, boats, and paddles can be checked out at the Country Store free of charge.

The 4,000 square-foot main lodge is available for numerous resort activities for all ages. Enjoy breakfast in the lodge on Saturday and Sunday, as well as weekend barbecues in the outdoor pavilion. All campsites have city water, 30-amp or 50-amp electric hook-ups, picnic tables, and fire rings for your campfires. Should you forget

to bring something, the "Country Store" at Lazy Lakes is well stocked. For your pleasure, enjoy the two heated salt-water pools, shuffleboard, row boating, and horseshoes.

Nine cabins are available to rent year-round including one studio, four one-bedroom, and four two-bedroom cabins. They are beautiful and "State of the Art."

Niagara's Lazy Lakes Resort amenities include an activity center, four bathhouses, two laundry facilities, security, and three dump stations.

You can also visit nearby Lockport and a portion of the Erie Canal. The canal is considered to be the greatest artificial curiosity in this part of America.



# Northern Lights RV Resort



**coast to coast**  
classic

**RESORT TYPE:** Classic

**LOCATION:** Hamlin, Alberta

**SEASON:** Year-round

**WEBSITE:**  
northernlightsrvresort.com

## ENJOY NATURE AT ITS BEST

Northern Lights RV Resort in Hamlin, Alberta, is located in the Boreal Forest of Northern Alberta. Stretching thousands of miles from Newfoundland and Labrador in the east to Yukon in the west, and extending south 3,000-plus miles from the edge of the arctic tundra, the boreal region occupies more than half of Canada's land area. While much of the region is covered by forest, it also includes lakes, rivers, wetlands and naturally treeless areas. The boreal zone is home to diverse wildlife, and is crucial to maintaining biological diversity, storing carbon, purifying air and water and regulating the climate.

Understanding the biodiversity of the region gives insight into the flora and fauna you'll find while visiting the beautiful resort. Enjoy nature at its best, with private, level sites able to accommodate any size and type of RV. The campground is open all year round with a variety of activities and services. These include 20- and 30-amp power. Some sites will accommodate up to 50-foot RVs and include picnic table and fire ring. Choose from back-in or drive-through sites. Gorgeous trees help maintain privacy when set up on your site.

The Aurora Hub includes barbecues within a group picnic shelter. Visit the Twilight Centre and enjoy an above ground swimming pool, member-only activities, vending machines, and activity center. Propane is available on site (both bottle exchange and refill station). Ample storage for RV, boat, and ATVs is available.

The adjacent wildlife and natural areas feature trails, water features, bird watching areas, hiking and ATV trails. In season, enjoy numerous berry bushes.

Meet old and new friends at outdoor games and activities, including horseshoes, frisbee golf, axe throwing, and mini golf.

If you're missing the big-city lights, travel 1.5 hours to Alberta's capital city, Edmonton. Experience what 18 hours of sunlight a day feels like in the summer, or how the first snowfall transforms the river valley in winter. No matter the season, Edmonton is made for exploring.



# Paradise Cove Resort



**RESORT TYPE:** Premier

**LOCATION:** Rockaway Beach, Oregon

**SEASON:** Year-round

**WEBSITE:** [araresorts.com](http://araresorts.com)

## FAMILY OWNED AND OPERATED SINCE 1986

Once you've pulled your rig through the gates at Paradise Cove Resort in Rockaway Beach, Oregon, you'll recognize two things: It truly is a paradise and the owners through thick and thin for the last 39 years have learned how to run a resort.

The paradise part stems from the fact that the beautiful Oregon Coast of the Pacific Ocean is visible from the resort. Your spacious RV site includes 30- to 50-amp electric, water, sewer outlets, and picnic table. It's alright if you just choose to sit and relax beside your RV, but you'll be missing out.

There's not just one, but three clubhouses, which feature HD satellite TV and free Wi-Fi. Play basketball and billiards in the indoor recreation room.

If you brought your boat, take advantage of the free boat launch, docks, marina, and a large crab cooker. There are also a limited number of boats for rent. Lake Lytle is the largest lake, spanning 69 acres, and is stocked each March with rainbow trout. The lake is also home to largemouth

bass, sunfish, and catfish.

If you traveled without your rig, rent one of the two new deluxe cabins that sleeps four.

Visit nearby Rockaway Beach with seven miles of sandy beaches, restaurants serving delicious fare, and eclectic shops full of unique treasures. The town also hosts some of the greatest family festivals on the Oregon Coast, and with Twin Rocks towering in the background, the view is second to none.

Tide pooling offers a rare chance to see below the ocean's surface without having to get in the water. A low or minus tide is the best time to trek out to the rockier parts of the beach and peek into the pools of water to catch a glimpse of what's living down there.





# Rocky Fork Ranch



**coast to coast**  
premier

**RESORT TYPE:** Premier

**LOCATION:** Kimbolton, Ohio

**SEASON:** Year-round

**WEBSITE:** [travelresorts.com](http://travelresorts.com)

## EVERY VISIT CREATES CHERISHED MEMORIES

Set within 850 acres of scenic landscape, Rocky Fork Ranch in Kimbolton, Ohio, is your gateway to a mixture of leisure and activity. Whether you're looking to relax by horseback riding, engaging in a friendly paintball game, enjoying tranquil boat rides, or walking the beautiful hiking trails, the resort caters to all paces of life.

But it's not all back-to-nature, you'll be amazed at the number of activities and amenities. The resort's accommodations are complemented by a clubhouse, gym, sauna, adult lounge, and more. The facilities include indoor and outdoor pools, a shooting range, and a well-equipped game room. Hiking is a popular activity with beautiful woods, a rocky landscape, and streams throughout the property. Take advantage of the miles of beautiful trails in the area to ride your horse or one of the resort's horses. There's also a rodeo arena and a scenic Western town. Let your younger ones have their first horse-riding experience on one of the pony rides.

You're invited to put out your lawn chair and just sit and enjoy the scenery, but if you're feeling energetic, take advantage of the many athletic activities. The recreational

lake provides opportunities for renting a canoe or pedal boat. Meet friends playing mini golf, tennis, volleyball, or at the golf driving range.

Everything is there for your convenience, including climate-controlled bath houses, a general store and café, and a physical fitness center.

The activities calendar is jam-packed with new and fun activities. Don't miss unique resort events like the nature-inspired Flower Power celebration, the campfire cooking contest during Campfire Chef Weekend, or the intriguing Bigfoot Weekend.

Step out to nearby attractions such as the serene Salt Fork State Park for fishing and hiking, join the community excitement at the Rocky Fork Rodeo, or immerse yourself in history at the Cambridge Glass Company Museum. Nearby is Salt Fork State Park, encompassing the woodlands and fields flanking Salt Fork Reservoir. As Ohio's largest state park, Salt Fork boasts 17,229-acres of recreational facilities to suit nearly every taste.



# Styx River RV Resort



**RESORT TYPE:** Classic

**LOCATION:** Robertsdale, Alabama

**SEASON:** Year-round

**WEBSITE:** [oceancaanyon.com](http://oceancaanyon.com)

## FUN ON THE RIVER

After a long day traveling, imagine relaxing on the beach of a lazy river, which is exactly what you can do once you're onsite at Styx River RV Resort in Robertsdale, Alabama. The Styx River runs alongside this lovely resort and offers opportunities to rent a tube and float past waterfalls and / or angling opportunities to fish for bass, bream, and catfish. The winding slow current takes you through primitive rural landscapes and has ideal fishing and swimming. The sandy beach has room to set up chairs and relax, read, or daydream.

Styx River RV Resort has been serving Gulf Coast campers with vacation rentals and RV campsites since 1983. The resort is just off Interstate 10 right between Mobile, Alabama and Pensacola, Florida ... so it is easy to get here. Onsite, you have free Wi-Fi and your choice of full hook-up large pull-through sites perfect for RV camping, or beautiful cabin rentals.

Although the resort is perfect for a relaxing vacation, there are a myriad of activities and amenities to keep you busy and to stay on your exercise schedule. At the large clubhouse, you have the option of swimming in a seasonal

outdoor pool or heated indoor pool. Choose any one of the resort's sports, which include miniature golf, basketball, volleyball, horseshoes, and shuffleboard. There's also a private fishing pond. The staff regularly plans a jam-packed schedule of events throughout the year. You'll never be bored. These include potlucks, ice cream socials, bingo nights, and flea markets.

A prime destination for year-round camping, Styx River is just 40 minutes from the Gulf of Mexico. Love to visit beaches? Try Gulf Shores, Orange, and Pensacola. Shop Tanger Outlet Mall or check out the animals at The Gulf Breeze Zoo. Tour the USS ALABAMA in Mobile Bay. The keel for the USS ALABAMA was laid down on February 1, 1940 and the completed ship launched February 16, 1942.



# Tres Rios RV Resort



**RESORT TYPE:** Premier

**LOCATION:** Glen Rose, Texas

**SEASON:** Year-round

**WEBSITE:** [oceancaanyon.com](http://oceancaanyon.com)

## THREE RIVERS ADD LOTS OF WATER FUN

Tres Rios RV Resort in Glen Rose, Texas is named for the three Texas rivers that converge on the resort’s southern point — the Brazos River, Paluxy River, and Squaw Creek. The Brazos is popular for tubing, kayaking, and canoeing. The Paluxy is known for numerous dinosaur footprints found in its bed near Glen Rose. Not only are the waters great for fishing—the Brazos River is home to 44 fish species. The area is also a magnet for many bird species including blue herons and bald eagles. Warblers, cranes, plovers, peregrine falcons, woodpeckers, and sandpipers are present throughout the year.

Tres Rios is an RV resort Texas style. Nestled among native Texas pecan and oak trees on 47 spacious acres, the three nearby Texas rivers mean there’s plenty of fishing, boating, swimming, and rafting, which are favorite activities for guests, as are day trips to nearby Fossil Rim Wildlife Center and Dinosaur Valley State Park.

The resort is known for its special events and local area events such as the annual music festival, blue bonnet festival and regularly scheduled arts, crafts, and antique shows. The resort is well known in the area because it has

50 years of history as a YMCA summer camp. The resort hosts many private events like family reunions, weddings, and company picnics.

Although the three rivers add many opportunities for recreation activities, Tres Rios offers plenty of onsite activities and amenities. These include full hook-up RV sites, large pull-through sites, and free Wi-Fi. Enjoy an outdoor swimming pool, walking trails, basketball, horseshoes, and volleyball. The younger set isn’t left out and they can join the Kids Club and play on the playground and take part in planned activities.

Take advantage of the RV storage so you can plan to visit again. Traveling without a rig? Rent one of the riverside cabins.

Your four-legged friend hasn’t been left out, they will enjoy the Tres Rios Bark Park.



# Go anywhere with peace of mind.

- The nation's #1 ranked RV roadside assistance.<sup>1</sup>
- Unlimited distance towing to nearest service center.<sup>†</sup>
- 24-hour roadside assistance service.
- Up to 5 gallons of fuel or other essential fluid delivered.
- Vehicle lockout service to get you back in your vehicle.
- Battery jumpstarts from a service technician.
- We will change your tire or give your vehicle a tow.<sup>‡</sup>
- Family coverage that covers your entire household.

Sign up today at [Roadside.GoodSam.com](https://Roadside.GoodSam.com)  
or call **800.788.8567**.



**good sam**

<sup>1</sup>According to TopConsumerReviews.com; available at [topconsumerreviews.com/roadside-assistance](https://topconsumerreviews.com/roadside-assistance) as of 1/1/25. <sup>†</sup>Additional fees may apply to tow to location of customer's choosing. <sup>‡</sup>When available, and on offered plans include tire delivery; Member is responsible for cost of tire, parts, and labor. Benefits and services provided by Americas Road & Travel Club, Inc. for Members residing in Alaska, Alabama, Utah, and Virginia; and by Affinity Road & Travel Club, LLC for Members residing in all other States. Note: All program benefits are subject to limitations set forth in the current Member Benefit Brochure, which can be found at [Roadside.GoodSam.com/brochures](https://Roadside.GoodSam.com/brochures).

©2024 Good Sam Enterprises, LLC. GOOD SAM logos are registered trademarks of Good Sam Enterprises, LLC. Unauthorized use of any Good Sam Enterprises, LLC or CWI, Inc. trademarks is expressly prohibited. All rights reserved.

# Dream. Plan. Go.

The 2025 Coast Directory is designed to give you everything you need to navigate the Coast to Coast network like a pro! Turn your travel dreams into reality by using the tools available to you in this directory including resort photos, maps, directions, descriptions, GPS coordinates, and ratings based on Good Sam's trusted 10/10★/10 rating system.

Coast to Coast continually updates our online directory throughout the year. Visit the Coast member website at [CoastResorts.com](http://CoastResorts.com) for the most

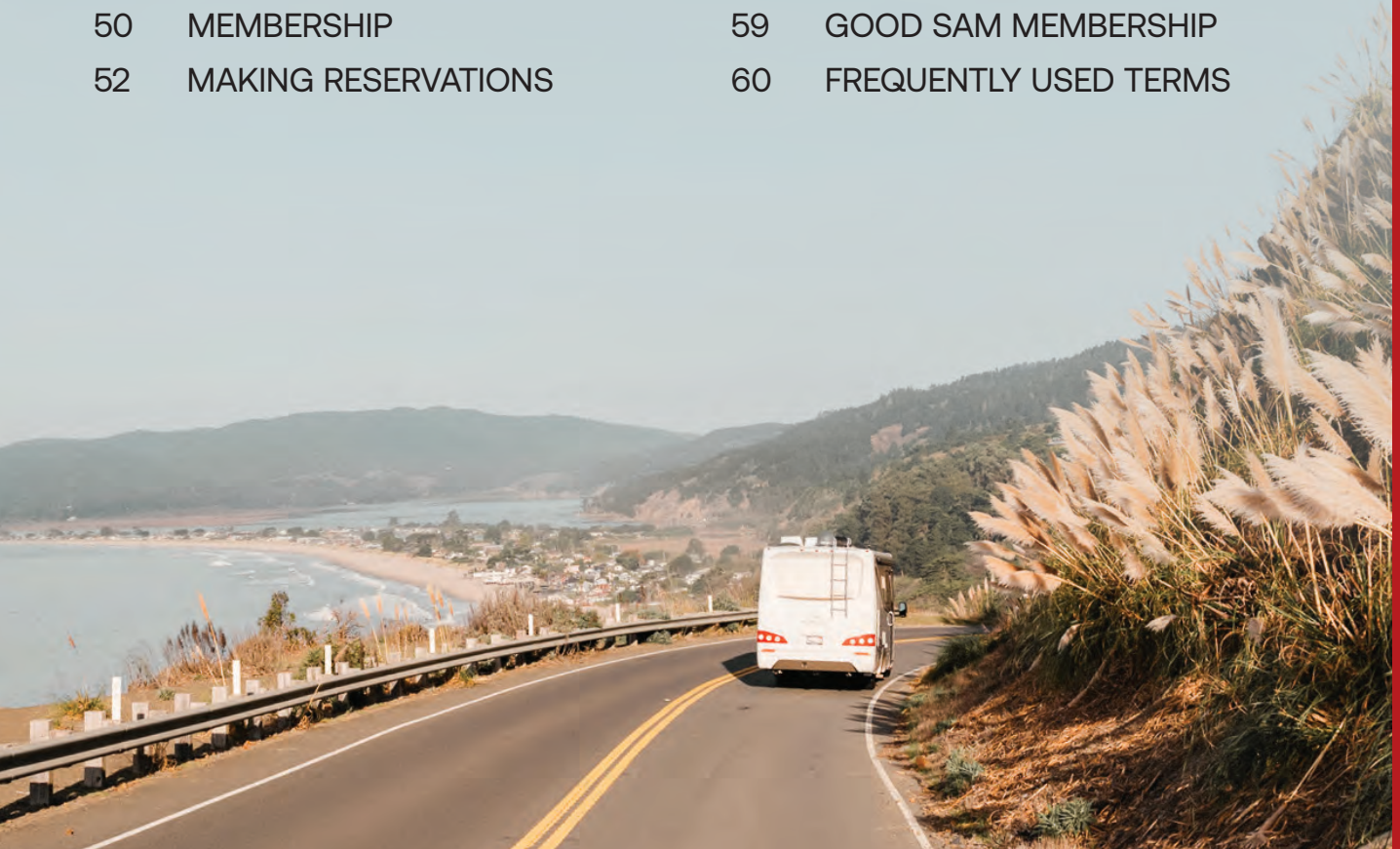
up-to-date information on participating parks and resorts.

If you'd like to keep current on the latest happenings at Coast to Coast and network resorts, or share your travel experiences with other members, visit the Coast Facebook page at [Facebook.com/CoastResorts](https://Facebook.com/CoastResorts).

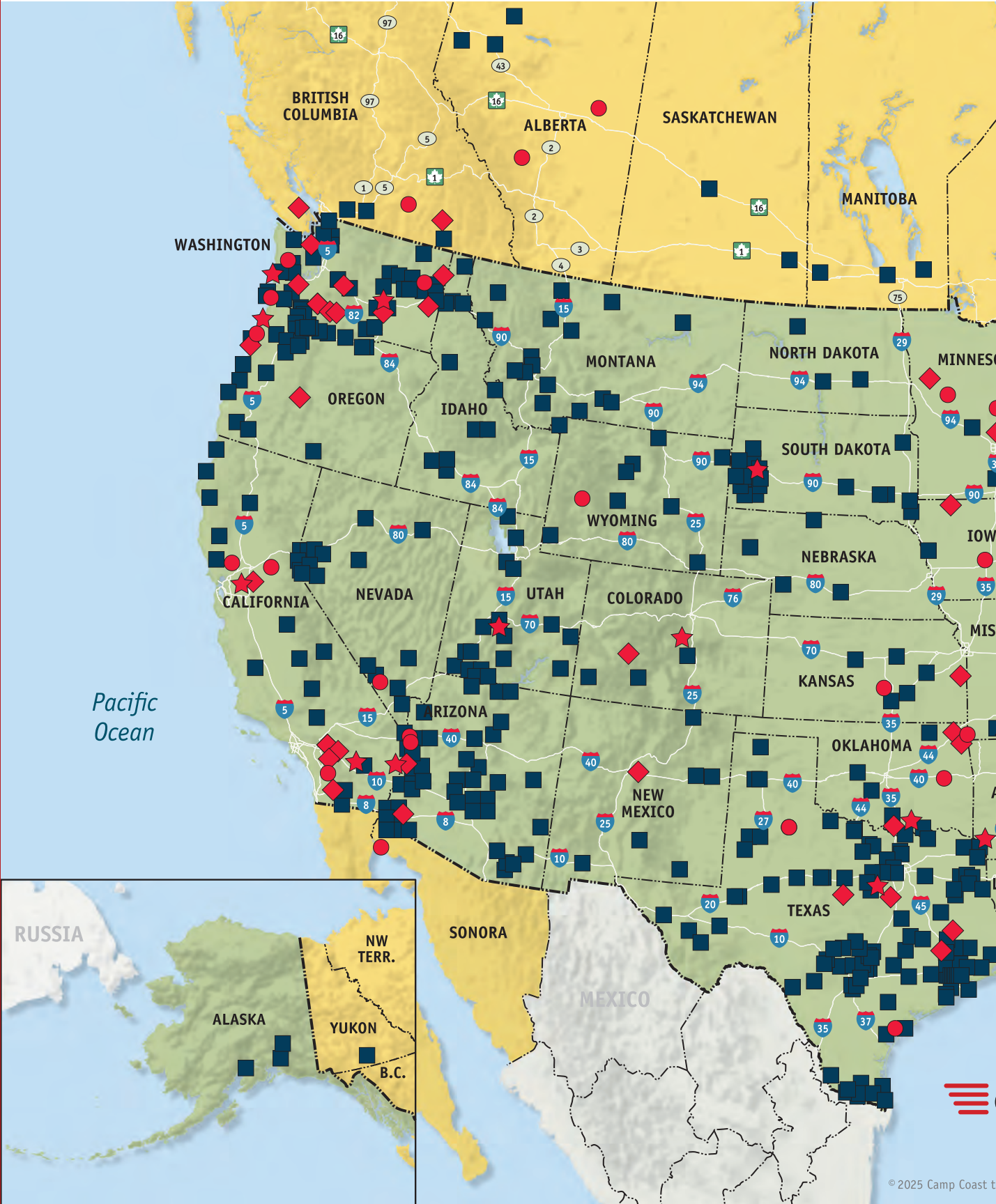
Happy Travels!

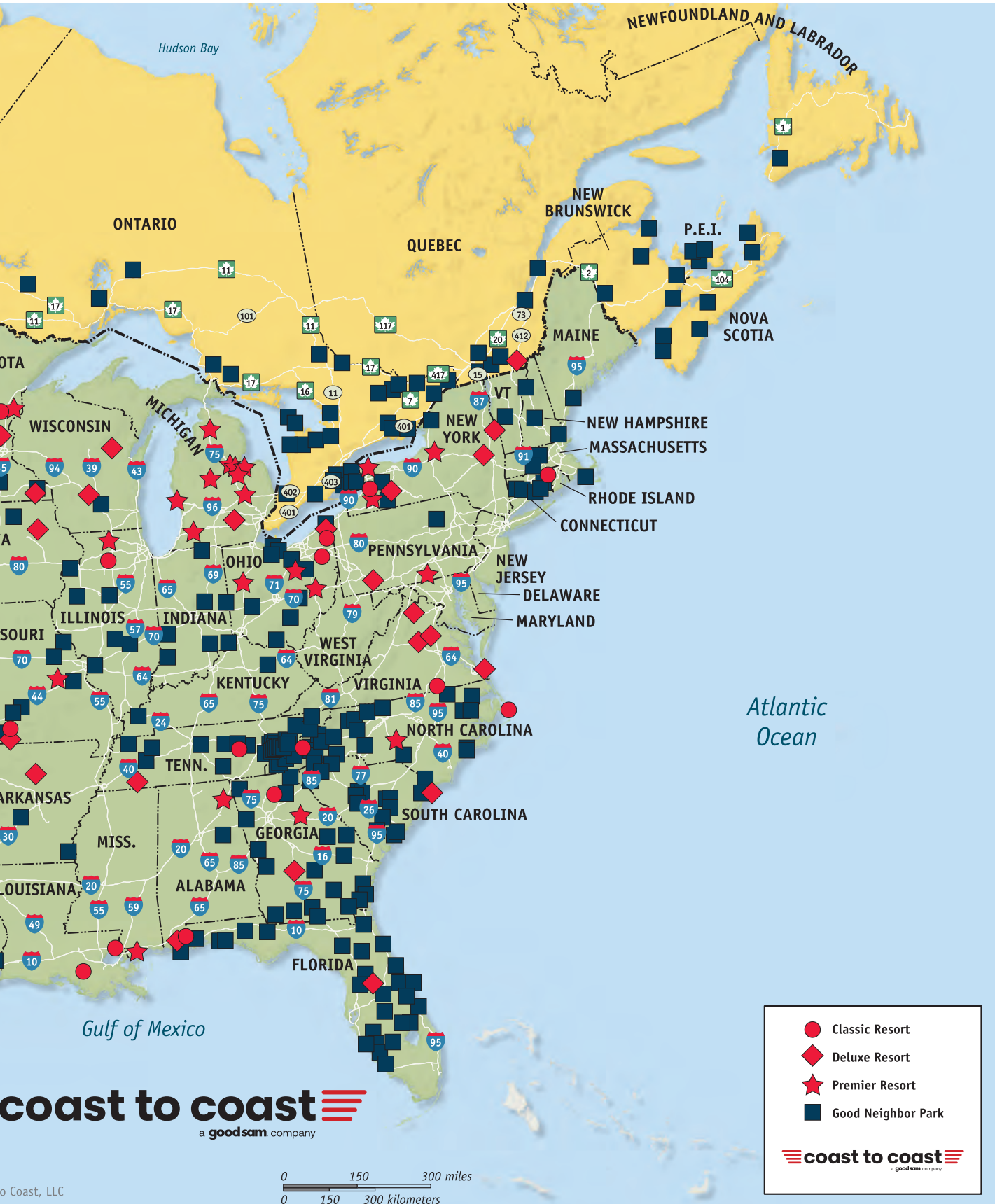
---

46	COAST NETWORK MAP	54	MULTI-RESORT SYSTEMS
48	DIRECTORY BASICS	56	NETWORK POLICIES
50	MEMBERSHIP	59	GOOD SAM MEMBERSHIP
52	MAKING RESERVATIONS	60	FREQUENTLY USED TERMS



# COAST TO COAST NETWORK





**coast to coast**   
 a good sam company

- Classic Resort
- ◆ Deluxe Resort
- ★ Premier Resort
- Good Neighbor Park

**coast to coast**   
 a good sam company

0 150 300 miles  
 0 150 300 kilometers

Coast, LLC

# DIRECTORY BASICS



Map your next adventure using the 2025 Resort Directory:

## ATLAS

Full-page state and provincial maps show RV resorts and Good Neighbor Parks where Coast to Coast memberships are accepted using the following symbols:

- Classic Resort
- ◆ Deluxe Resort
- ★ Premier Resort
- Good Neighbor Park

## NETWORK RESORTS

RV resorts where Coast to Coast memberships are accepted are listed alphabetically by U.S. state, then by Canadian province and Mexican state. Each half-page resort listing includes a description, a resort photo, locator map, directions, GPS coordinates, amenity icons, ratings and more. Find indexes alphabetized by resort/park name and by state/province at the back of the directory.

## GOOD NEIGHBOR PARKS

Good Neighbor Parks are indicated on the Atlas maps. Complete listing information including location, contact information and rating is included in this directory.

## ICONS AND SYMBOLS



Amenity icons appear with each listing to indicate the property's amenities at a glance. Each icon appears with a descriptive word or phrase beneath it. See the Icon Key on the right.



This symbol around an icon indicates that the amenity is nearby but not directly on the resort's property.



The Maximum Amps icon indicates the highest amperage available at a resort, either 30 or 50 amps. Availability of these amps is not guaranteed at the time of your reservation.



The Pets/Restrictions icon indicates resorts that accept pets as guests. Even if a resort or park accepts pets, make sure you always call ahead to find out about any restrictions that might apply.



The Rental Units icon appears in the listings of resorts and parks that offer rental lodgings.



The New symbol identifies resorts and parks that have been added to the network since the previous year's directory.



## ICON KEY

The following icons appear in the resort and park listings and indicate the amenities available at each property.



## RATINGS

Coast to Coast utilizes the same Good Sam rating system featured in the *Good Sam North American Campground Guide*. Based on a scale from one to 10, with 10 being the highest, Good Sam's three-part ratings give an overview of the amenities, cleanliness and environment that each facility has to offer.

**THE FIRST** rating evaluates facilities and amenities, such as interior roads, registration area, RV sites and hook-ups, security, recreational equipment, swimming, laundry facilities and building maintenance.

**THE SECOND** rating evaluates the cleanliness and physical characteristics of the restrooms and showers from toilets, showers, floors, walls, sinks to interior construction, supplies/odor free, number of facilities and interior/exterior appearance. The coveted ★ next to the second rating indicates exceptionally clean restrooms.

**THE THIRD** rating deals with visual appearance and environmental quality, measuring the aesthetics of the entrance, landscaping and grounds and how harmoniously the facilities blend with the natural surroundings.

Good Sam ratings have a maximum score of 10/10★/10 and are determined by highly trained Good Sam teams who annually visit and rate thousands of North American RV parks and campgrounds.



## COAST TO COAST NETWORK

Get to know the resorts and parks that offer benefits to Coast to Coast members

### NETWORK RESORTS

Classic, Deluxe and Premier Resorts are membership resorts where Coast to Coast memberships are accepted across North America with a full complement of amenities such as swimming pools, clubhouses, sport courts and lakes for fishing, boating and swimming. Exact amenities vary by resort. These resorts open their gates to Coast to Coast members for 1,000\* Trip Points per RV night.



### GOOD NEIGHBOR PARKS

Good Neighbor Parks (GNPs) enhance the Coast to Coast network by offering members additional high-quality places to stay. GNPs have their own set of operational guidelines because they are open-to-the-public parks rather than membership resorts. GNPs welcome Coast to Coast members for a special discounted rate\* for Coast to Coast members, typically 10%-20% off normal pricing. All Good Neighbor Park reservations must be booked and paid directly with the Good Neighbor Park.



\*Subject to change. Additional fees, surcharges, or taxes may apply. Reservations are subject to availability at time of booking. GNP rate may not be available during peak seasons, holidays, and special events. Trip Points cannot be used to pay for GNP reservations.



### GOOD SAM CAMPGROUNDS

All first-year Coast to Coast members are eligible for complimentary Good Sam Membership. When you show your Good Sam Membership card at Good Sam Campgrounds across North America, you'll receive a 10 percent savings on nightly stays. Good Sam Campgrounds are listed at [GoodSam.com/camping](http://GoodSam.com/camping).



### MEMBER GET A PARK PROGRAM

If you've ever visited a resort or campground that you loved and wished that it was a part of the Coast to Coast network, here's your chance to nominate that park as a potential new resort or Good Neighbor Park. It's an opportunity for Coast members to help Coast to Coast grow our network, so there are more quality places to stay.

If a park or resort joins the Coast network as a result of a member recommendation, that member will receive from Coast to Coast a \$50 merchandise certificate to use at Camping World retail locations. To recommend a new park or resort, Coast members must have recently stayed at the facility and must provide the following:

- Name, address, phone number, and contact at facility
- Indicate whether facility is a membership resort (potential resort) or an open-to-the-public park (potential Good Neighbor Park)
- Member's name and Coast member number
- Date that member visited the park or resort
- Submit Member Get a Park referrals to:
  - Email: [CCRPresident@CoastResorts.com](mailto:CCRPresident@CoastResorts.com)
  - Mail: Coast to Coast  
Member Get a Park  
PO Box 7028  
Englewood, CO 80155-7028

All Coast members with active memberships are eligible to submit Member Get a Park referrals. In the case that Coast signs a new facility that is recommended by more than one member, only the first member recommending the new facility will be awarded the \$50 merchandise certificate to use at Camping World retail locations.

## MEMBER BILL OF RIGHTS

As a Coast to Coast member, you're among a group of savvy travelers who not only appreciate high-quality accommodations but also understand how to measure real value as you experience the outdoor lifestyle. We know this is true because you've already made the decision to become an active participant in resort membership, with all the benefits that membership provides.

Membership at your home resort and in Coast to Coast means you're entitled to great travel and vacation experiences all across North America. This is possible because your Coast to Coast membership provides access to participating network resorts and Good Neighbor Parks, as well as a host of other travel and savings benefits.

We want you to make the most of your Coast to Coast membership, taking full advantage of every benefit available to you. Coast to Coast expects a high standard from all of the participating network resorts. This translates to a number of things that you, as a valued member, can expect in return. The following Member Bill of Rights is a review of these points.

### As a Coast to Coast member, you have the right to expect:

- Resort reservations can be booked and confirmed through Coast's Tripsetter reservation system. In the unlikely event you encounter a problem, please call Coast Member Services immediately for resolution. NOTE: Reservations for your home resort must be booked through your home resort and are subject to your home resort's terms and conditions.
- Complaints will be taken seriously by Coast to Coast, with acknowledgement, resolution and follow-up with you handled on a timely basis.
- Your nightly network resort campsite fees will be paid using your available Trip Points.
- All Good Neighbor Park reservations must be booked and paid directly with the Good Neighbor Park.
- Sales tax and additional fees, not covered by your Trip Points and payable in cash, may be collected at check-in by the resort or park (see Fees and Surcharges on page 58).
- Network resorts and Good Neighbor Parks are rated by the *Good Sam North American Campground Guide* and monitored by Coast to Coast staff to ensure they meet our high standards for cleanliness, safety, amenities and customer service.
- Clear, concise and complete descriptions of Classic, Deluxe and Premier Resorts will be available in both the annual Resort Directory and on our website, CoastResorts.com. **Please note: The most current information can be accessed on the website, since it is continually updated as changes occur.**
- The two ways to make Tripsetter bookings for

resorts are by Internet and through Coast Member Services (see page 52).

- You'll be welcomed at the participating network resorts with the same warm hospitality you enjoy at your home resort.

## PHONE NUMBER TO KNOW

Coast to Coast  
Member Services: 800-368-5721  
Tripsetter Reservations: 800-368-5721

## COASTRESORTS.COM

- Reservations
- "How To" Videos
- Member Benefits
- Digital Coast Magazines
- Membership Renewals
- Online Directory
- Trip Points
- Plus Much More

 Find us at Facebook.com/CoastResorts

## 2025 HOLIDAY SCHEDULE

Holidays are always popular travel times, with an increased use of resorts by their own home park members. Resorts will most likely have inventory restrictions during local events and major holidays, including the days before and after.

Here's a list of the major U.S. and Canadian holidays in 2025 to help with your travel planning:

### UNITED STATES

New Year's Day, January 1  
Easter, April 20  
Memorial Day, May 26  
Independence Day, July 4  
Labor Day, September 1  
Halloween, October 31  
Thanksgiving, November 27  
Christmas, December 25

### CANADA

New Year's Day, January 1  
Easter Sunday, April 20  
Easter Monday, April 21  
Victoria Day, May 19  
Canada Day, July 1  
Civic Holiday, August 4  
Labour Day, September 1  
Thanksgiving, October 13  
Halloween, October 31  
Christmas, December 25



# RESERVATIONS

## TRIPSETTER

The Tripsetter Internet-based reservation system allows you to transact your resort reservation business in real time, 24 hours a day, seven days a week, simply by using your computer, smartphone or other Internet-enabled device. All Good Neighbor Park reservations must be booked and paid directly with the Good Neighbor Park.

### HOW TO USE TRIPSETTER

- Go to CoastResorts.com.
- Click on “Register”.
- Register using your Coast membership number, last name, zip code, country and email address.
- Choose from a number of activities:
  - Check resort availability & book a resort reservation.
  - View your camping history.
  - View and change reservations.
  - Buy Trip Points & check your Trip Point balance.
  - Learn about Tripsetter Reservation System and Trip Points.

## TRIP POINTS

Trip Points are electronic stored value instruments that are redeemable for overnight resort stays at participating resorts in the Coast to Coast network. Each participating resort has agreed to accept Trip Points instead of cash as payment for stays.

Members can either purchase Trip Points or earn Trip Points (for example, through promotional offers). Trip Points can be purchased online through Tripsetter or by calling Coast Member Services. Members can also redeem points earned using their Coast to Coast Visa® Credit Card for Trip Points.

The basic Trip Point value is \$1.00 = 100 Trip Points\*. You can receive promotional points\*\* when you buy certain higher-value Trip Point packages. Here’s a sample of the currently available Trip Point packages:

Price	Purchased Points	Promotional Points**	Total Points
\$5	500	0	500
\$10	1,000	0	1,000
\$25	2,500	0	2,500
\$50	5,000	0	5,000
\$100	10,000	0	10,000
\$150	15,000	0	15,000
\$200	20,000	0	20,000
\$300	30,000	2,000	32,000
\$500	50,000	5,000	55,000

\*Prices are subject to change.

\*\*Additional points received at no additional charge.

It’s easy to review your Trip Points balance online anytime you wish, 24 hours a day, seven days a week, by logging into your member account on our website, CoastResorts.com. You may also check your Trip Points balance through Coast to Coast Member Services, weekdays between 8:00 a.m. and 9:00 p.m. and Saturdays between 10:00 a.m. and 6:30 p.m. Eastern Time.

### CONDITIONS OF USE

Maintaining an active Coast membership is a condition that must be satisfied in order to be eligible to purchase, earn, gift, or otherwise redeem Trip Points. Trip Points that you purchase do not have an expiration date and may be used by you as long as you have a currently active Coast membership. In the event your membership becomes inactive or delinquent or you terminate your membership, your Trip Points will no longer be available for redemption; however, if you subsequently reactivate or renew your membership, your Trip Points balance will become available for use. Trip Points you receive free of charge as the result of a promotional offer and other points that you may receive that were not purchased will have an expiration date. Complete terms and condition of the Trip Points are provided in the membership terms and conditions.

### GIFTING TRIP POINTS

Trip Points are easily gifted to anyone with a currently active Coast membership, but they are not refundable and may not be redeemed for cash (unless otherwise required by law). You can gift Trip Points only if you are an active Coast member and your Trip Points must be gifted to someone with a currently active Coast membership. When you gift your Trip Points to another Coast to Coast member, there is a \$10 administrative fee. To gift Trip Points, call Coast Member Services at 800-368-5721.

## MEMBER SERVICES

When you don’t have internet access, you’ll be glad to know that Coast to Coast Member Services is available weekdays between 8:00 a.m. and 9:00 p.m. and Saturdays between 10:00 a.m. and 6:30 p.m. Eastern Time for you to make resort reservations. Call 800-368-5721.

**Resort reservations made within 72 hours of your arrival date must be made directly with the resort. Check the resort listing before calling: resorts that include the notation “drive-ups not accepted” will not accept reservations within 72 hours (three days). Good Sam Campground or Good Neighbor Park reservations cannot be made thru Tripsetter and must be made directly with the Good Sam Campground or Good Neighbor Park.**

## RESERVATION CANCELLATION POLICY

Be sure to cancel your reservation if you're unable to stay at a booked resort. If you don't change or cancel your reservation by 6:00 p.m. (resort time) the day prior to your arrival date, your account will be charged the amount of Trip Points equal to the resort's minimum-stay requirement. We enforce this rule because the resort may have turned away another guest to hold the space for you. Please be considerate—and save your Trip Points, too.

## HOME RESORT RESERVATION

Reservations for your home resort must be booked through your home resort and are subject to your home resort's terms and conditions. If your home resort is part of a multi-resort system, all other resorts within that multi-resort system must be booked as specified by your home resort. You cannot make reservations for your home resort or other resorts within the same multi-resort system as your home resort using your Coast to Coast membership benefits, such as with the Tripsetter reservation system or through Coast Member Services.

## HOSPITALITY CODE OF ETHICS

The mutual exchange of hospitality is fundamental to the Coast to Coast network. As a member, you're both a guest and a host. You're a host when other members visit your home resort; you're a guest when you're the one traveling away from your home resort. Either way, the Golden Rule of treating others as you wish to be treated definitely applies. All members are encouraged to follow the Coast to Coast Hospitality Code of Ethics:

### WHEN YOU'RE A GUEST...

- Introduce yourself, listen to others and join in the fun.
- Follow the rules of the resort you're visiting, even if they differ from those of your home resort.
- Respect your host resort and treat all property as though it were your own.
- Unless it's an emergency, refrain from making unusual or excessive requests.
- Don't be afraid to explore! Ask questions about the surrounding area.
- Always leave your RV site or rental accommodations better than you found them.

### WHEN YOU'RE A HOST...

- Be friendly and polite. Every happy guest who visits adds value and a new dimension to your home resort.
- It's fun to share your knowledge of the area and the resort. You're the local expert!
- You're likely to make some new friends when you invite guests to participate in activities.

## LET US HEAR FROM YOU

If you visit a park or resort you think would be a good addition to the Coast to Coast network, please let us know. Likewise, if you have a concern or question about a resort stay, be sure to tell us. Contact us via postal mail or email:

- Coast to Coast  
P.O. Box 7028  
Englewood, Colorado 80155-7028
- CCRPresident@CoastResorts.com

## DIRECTORY NOTES

The 2025 Resort Directory is structured to present the information members need in the most user-friendly, understandable way. As always, we'd love to hear from you at 800-368-5721, write to Coast to Coast, P.O. Box 7028, Englewood, Colorado 80155-7028 or email CCRPresident@CoastResorts.com.

Directory information, including pricing and availability, is provided by resort management, is assumed to be correct and is subject to change. Coast to Coast shall not be liable for misrepresentation or any problems arising from accommodations at any network resort or Good Neighbor Park or any other matters that affect or inconvenience the user's vacation. Directory listings are continuously updated on CoastResorts.com.

Coast to Coast, P.O. Box 7028, Englewood, Colorado 80155-7028, is under agreement with the resorts within the Coast to Coast program to offer accommodations at member rates. Coast to Coast does not own or operate any participating network resorts or Good Neighbor Parks. Coast to Coast is not the provider of accommodations and is not responsible for the physical condition or any aspect of network resorts or Good Neighbor Parks at the time a membership is purchased or afterward.

Coast to Coast is not responsible for personal or property damage resulting from the acts, omissions or negligence of participating resorts, Good Neighbor Parks or their employees or agents. Coast to Coast's maximum liability to members in all respects is limited to the amount of annual membership fees for any calendar year.

Any dispute you may have with Coast to Coast will be finally decided by arbitration in accordance with the Rules of the American Arbitration Association's (AAA) U.S. Commercial Dispute Resolution Procedures and Supplementary Procedures for Consumer-Related Disputes by one arbitrator appointed in accordance with such rules. These rules and procedures are available by calling the AAA at 800-778-7879 or by visiting its website, [adr.org](http://adr.org). All deposits and fees required by the AAA to commence the arbitration shall be advanced by Coast to Coast. If at any time and/or for any reason you are dissatisfied with Coast to Coast's programs, you may immediately cancel your Coast to Coast membership.

## MULTI-RESORT SYSTEMS

When an individual, company or corporation owns and operates two or more network resorts, we refer to that as a multi-resort system. Visits by Coast to Coast members to properties within these resort groups listed below have special restrictions. The restriction is that members cannot book back-to-back reservations at network resorts within a multi-resort system. After each stay in a multi-resort system, a member must be out of that multi-resort system for 7 days before starting another reservation/stay at a resort within that same multi-resort system. You cannot make reservations for your home resort or other resorts within the same multi-resort system as your home resort using your Coast to Coast membership benefits, such as with the Tripsetter reservation system or through Coast Member Services.

### **ADVANCE RESORTS OF AMERICA** [araresorts.com](http://araresorts.com)

Paradise Cove Resort	Rockaway Beach	OR	Premier
Willow Bay Resort	Nine Miles Falls	WA	Classic

### **COLORADO RIVER ADVENTURES** [coloradoriveradventures.com](http://coloradoriveradventures.com)

Cherry Valley Lakes Resort	Beaumont	CA	Deluxe
El Golfo RV Resort	El Golfo	Sonora, Mexico	Classic
Emerald Cove	Earp	CA	Premier
Ghost Mountain Ranch	Pollock Pines	CA	Classic
KQ Ranch Resort	Julian	CA	Deluxe
Lake Havasu RV Park	Lake Havasu City	AZ	Deluxe
Sunrise Adventures-Ridgeview	Bullhead City	AZ	Classic
Yuma Lakes	Yuma	AZ	Deluxe

### **HALO RESORTS** [haloresorts.com](http://haloresorts.com)

Fisherman's Retreat	Redlands	CA	Deluxe
Oak Glen Retreat	Yucaipa	CA	Deluxe

### **K/M RESORTS OF AMERICA** [kmresorts.com](http://kmresorts.com)

Columbia Shores RV Park	Chinook	WA	Classic
Diamond Point Resort	Sequim	WA	Deluxe
Maple Grove Resort	Randle	WA	Deluxe
Ocean Breeze RV Resort	Ocean City	WA	Premier
Old American Kampground	Newport	WA	Deluxe
Ponderosa Falls Resort	Cheney	WA	Deluxe
Travel Inn Resort	Elma	WA	Deluxe

### **OCEAN CANYON RESORTS** [oceancanyon.com](http://oceancanyon.com)

Abita Springs RV Resort	Abita Springs	LA	Classic
Branson Ridge RV Resort	Branson	MO	Classic
Hideaway Ponds RV Resort	Gibson	LA	Classic
Millwood Landing Golf & RV Resort	Ashdown	AR	Premier
Mountain Lakes RV Resort	Langston	AL	Premier
Styx River RV Resort	Robertsdale	AL	Classic
Texoma Shores RV Resort	Madill	OK	Premier

Tres Rios RV Resort	Glen Rose	TX	Premier
<b>OUTDOOR ADVENTURES</b>	<b>outdooradventuresinc.com</b>		
Benjamin's Beaver Creek Resort	Gaylord	MI	Premier
Grand Haven Resort	Grand Haven	MI	Premier
Kalamazoo Resort	Kalamazoo	MI	Premier
Lake of the North Resort	West Branch	MI	Premier
Lake Shore Resort	Davison	MI	Premier
Mt. Pleasant Resort	Mt. Pleasant	MI	Premier
Niagara's Lazy Lakes Resort	Lockport	NY	Premier
Rifle River Resort	Sterling	MI	Premier
Saginaw Bay Resort	Standish	MI	Premier
Wilderness Resort	Omer	MI	Premier
<b>SOUND PACIFIC RESOURCES</b>	<b>soundpacificrv.com</b>		
Cascade Meadows RV Resort	La Pine	OR	Deluxe
Neskowin Creek RV Resort	Neskowin	OR	Classic
<b>SUNRISE RESORTS</b>	<b>sunriseresorts.com</b>		
Dow Creek Resort	Hoodsport	WA	Classic
Lake Easton Resort	Easton	WA	Deluxe
Pier 4 RV Resort	Moses Lake	WA	Premier
<b>TRAVEL RESORTS OF AMERICA</b>	<b>travelresorts.com</b>		
Bass Lake Resort	Parish	NY	Premier
Gettysburg Battlefield Resort	Gettysburg	PA	Premier
North Shore Landing	Greensboro	GA	Premier
Rocky Fork Ranch	Kimbolton	OH	Premier
Sycamore Lodge	Jackson Springs	NC	Premier
Wally World Riverside Resort	Loudonville	OH	Premier
<b>TRAVEL RESORTS OF THE MIDWEST</b>	<b>travelresorts.com</b>		
Ham Lake Resort	Ham Lake	MN	Deluxe
Hidden Bluffs Resort	Spring Grove	MN	Deluxe
Rushmore Shadows Resort	Rapid City	SD	Premier
St. Croix River Resort	Hinckley	MN	Premier
<b>VENTURE OUT RESORTS</b>	<b>ventureoutresorts.com</b>		
Arrowhead Lakes Resort	Wapokoneta	OH	Premier
Blackhawk Valley Resort	Rockford	IL	Premier
<b>VISTA RESORTS</b>	<b>vistaresorts.net</b>		
Canyon Creek Resort	Winters	CA	Classic
Delta Shores Resort & Marina	Isleton	CA	Premier

## RULES AND PROCEDURES

# COAST TO COAST POLICIES

Reciprocity is at the heart of the Coast to Coast network. It's one of our foundational concepts that turns a membership in your home resort into privileges at scores of others. All network resorts are expected to treat traveling members the way they'd like their members to be treated when they travel. Therefore, restrictions adopted by your home resort, in addition to those identified in this directory, may be applied to you when you visit other resorts in the network.



### SYSTEM USE

To use Coast to Coast's Tripsetter reservation system to book stays at network resorts, you must be an active member with both your home resort and Coast to Coast.

### ANNUAL DUES

Annual Coast to Coast membership dues are paid directly to Coast to Coast prior to your enrollment anniversary. These are separate from the annual maintenance fees billed by your home resort.

### RESORT ACCESS

- Access to network resorts and Good Neighbor Parks is on a space-available basis relative to the number of sites each resort designates for Coast to Coast membership use.
- Not all sites in every resort are devoted to the Coast to Coast network. Resorts can't guarantee availability.
- Coast to Coast cannot guarantee the availability of full hook-ups for reservations at resorts.

### HIGH-DEMAND AREAS

At certain times, space may be difficult to secure in high-demand regions such as coastal areas in the summer and Sunbelt areas in the winter. It is highly recommended that you make reservations as early as possible when you'd like to visit these areas during peak season.

### SITE OCCUPANCY

- Each RV site is limited to four persons, unless otherwise specified. This may include the member, family members and guest(s). Guests must travel with you in the same RV.
- Each rental unit is limited to the number of persons specified in the resort's directory listing, on the website or by the resort.

### HOME RESORT TRANSFER

Home resort membership or ownership transfers must be discussed directly with the member's home resort prior to contacting Coast to Coast.

### HOME RESORT RESERVATIONS

Reservations for your home resort must be booked through your

home resort and are subject to your home resort's terms and conditions. If your home resort is part of a multi-resort system, all other resorts within that multi-resort system must be booked as specified by your home resort. You cannot make reservations for your home resort or other resorts within the same multi-resort system as your home resort using your Coast to Coast membership benefits, such as with the Tripsetter reservation system or through Coast Member Services.

### DAY-USE CAMPING

If you plan to visit a resort for day use only, call in advance. Resorts may not have space available. Day-use fees are charged at the resort's discretion.

### DRIVE-UPS

Arriving at a network resort or Good Neighbor Park with no reservation is discouraged. It is at the discretion of each facility whether they will honor the Coast to Coast rate for any member who drives up without a valid



reservation, including day-use RVers. Resorts may not have sites available. Those that do not accept drive-ups have the notation “drive-ups not accepted” in their directory listing.

#### LAST-MINUTE RESERVATIONS

Reservations within 72 hours of the arrival date must be made directly with the resort. This is considered a drive-up reservation, see the drive-ups paragraph above for restrictions.

#### LAST-MINUTE RESERVATION CHANGES

The resort’s published reservation change policy will be honored by Coast to Coast.

#### EARLY DEPARTURES

Let the resort know if you’re departing early; don’t just drive off without checking out. The resort’s published early-departure policy will be honored by Coast to Coast.

#### MULTI-RESORT SYSTEMS

When an individual, company or corporation owns and operates two or more network resorts, we refer to this as a multi-resort system. Visits by Coast to Coast members to properties within these resort groups have special restrictions. The restriction is that members cannot book back-to-back reservations at network resorts within a multi-resort system. After each stay at a resort in a multi-resort system, a member must be out of that multi-resort system for 7 days before starting another reservation/stay at a resort within that same multi-resort system. See page 54 for more details.

#### NO-SHOWS

If you don’t show up at a resort where you have a reservation and you didn’t cancel by 6:00 p.m. (resort time) the day prior to your arrival date, you will be charged the amount of Trip Points equal to the resort’s minimum-stay requirement. If you do not have sufficient Trip Points to pay the No-Show charge, Coast may suspend

your membership privileges until you pay the No-Show charge.

#### LATE CANCELLATIONS

If you cancel your reservation later than 6:00 p.m. (resort time) the day before your scheduled arrival date, you will be charged the amount of Trip Points equal to the resort’s minimum-stay requirement.

#### SPECIAL NOTES

##### AVAILABILITY

Coast to Coast cannot guarantee that any particular resort or GNP will always be in the Coast to Coast network. Check CoastResorts.com for the most current list of participating resorts or GNPs.

##### CURRENCY

All dollar amounts quoted in the Resort Directory are in U.S. currency.

#### EMERGENCY CLOSURES

There are times when a network resort has to close temporarily because of a natural disaster. Reasons can include tornados, flooding, fires, hurricanes, bridge or roads that have washed out, etc. When this happens, Coast to Coast will make every attempt to contact any member(s) with upcoming reservations at the impacted resort to alert them to the closure. We will also attempt to redirect members affected by emergency closures to another network resort. To facilitate this, please make sure you have a phone number on file with us that we can use to contact you while you are on the road. If you are ever in doubt as to the status of a network resort, call Coast Member Services at 800-368-5721.



## FEES AND SURCHARGES

- In addition to the nightly resort camping fee, other fee(s), surcharges or taxes may apply. Check the resort listings in this directory or on our website, CoastResorts.com, for more information, or check with the resort directly.
- 50-amp service is not available at all resorts in the Coast to Coast network. However, when and where available, 50-amp service may or may not be included in the nightly rate, and a surcharge, payable in cash, may be charged by the resort.
- Resorts in the Coast to Coast network reserve the right to charge visiting Coast to Coast members for the use of optional amenities such as golf courses, boating, waterslides, horseback riding, etc.
- Resorts are permitted to offer optional services to Coast to Coast members (i.e., cable TV, Wi-Fi) for an optional surcharge. Such amenities and surcharges cannot be paid with Trip Points and are payable in cash.

## HANDICAP ACCESS

Members requiring handicap access should contact resorts directly to confirm handicap access availability.

## LISTING ACCURACY

The information published for each network resort and Good Neighbor Park was provided by each property and is presumed to be accurate. If you need additional information about any specific resort or park, please contact them directly.

## MAIL

Unless otherwise noted in each resort's directory listing, visitor mail is not accepted.

## PET POLICIES

Many resorts in the Coast to Coast network welcome your pets as guests, but they do so with restrictions that vary from resort to resort. Some resorts in the network allow pets only

in designated areas, and some limit number of pets, type of pets, pet size, weight and breed. The acceptance of pets with restrictions is noted in each network resort's directory listing with a Pets/Restrictions icon. When traveling with pets, it is essential that members do the following:

- Contact the resort directly prior to making a reservation to verify that resort's particular pet restrictions
  - Attend to your pet at all times
  - Keep your pet on a leash
  - Clean up after your pet
  - Keep your pet from disturbing others or destroying property
  - Bring only non-dangerous breeds of dogs
  - Leave exotic animals at home
  - Provide a proof-of-vaccination record, if asked to do so
- Reservations may not be honored for members who do not meet the resort's particular pet restrictions.

## RV LENGTH

Not all network resorts can accommodate big rigs. Please specify your vehicle's length when making a reservation. The Maximum RV Length specification in the resort listings is designed to ensure that your vehicle can be accommodated at that particular resort. Reservations may not be honored for vehicles that exceed the listed maximum length.

## RESORT OWNERSHIP

Coast to Coast does not own or operate any of the resorts in our network. The RV resorts where Coast to Coast memberships are accepted are independently owned and operated resort campgrounds. Some resorts may elect to permit nonmember public stays based upon availability.

## RESTRICTIONS

Network resorts may block holidays, days surrounding holidays and special events. Note the 2025 Holiday Schedule on page 51.

## TAXES

Many resorts are subject to local sales tax, lodging tax or both. These taxes will be added to the charges published in the directory. Taxes cannot be paid with Trip Points and are payable in cash. Please contact the resorts directly for details.

## WEBSITES

For the most current information on network resorts and Good Neighbor Parks, go to CoastResorts.com and click "Find A Resort". For current information about Good Sam Campgrounds, go to GoodSam.com/camping.



## ADDITIONAL BENEFITS

# GOOD SAM MEMBERSHIP

With 5% back in points on camping gear and service at our family of brands, savings on fuel and campground stays, as well as a network of over 2 million travelers, a Good Sam Membership offers more value than anything else on the open road. As a way of saying thanks, all first year Coast to Coast members receive a year of Good Sam Membership (\$39 value) on us.

### ACTIVATE YOUR FREE MEMBERSHIP

If you are a new Coast to Coast member, call **1.800.368.5721** or email **info@coastresorts.com** to activate your free Good Sam Membership. Explore all your benefits at [goodsam.com/membership](https://goodsam.com/membership).



### DISCOUNTED STAYS AT GOOD SAM CAMPGROUNDS

Take advantage of 10% off the nightly rate at over 2,000 campgrounds across North America.

### DISCOUNTS ON FUEL AT PILOT FLYING J

Save 5¢ per gallon of gas, 10¢ per gallon of diesel, and receive bulk discounts on propane and dump station fees at over 750 locations.

### EARN POINTS AT OUR FAMILY OF BRANDS

Members earn 5% back in points and can redeem points for discounts at Camping World and Overton's.

### SAVINGS ON PRINCESS CRUISES

Members save up to 25% off Princess cruises all year long when you book through the exclusive Good Sam Member concierge line.

### SAVINGS ON RV AND AUTO SERVICES

Get exclusive discounts and perks for services like Roadside Assistance, Tire and Wheel Protection, TravelAssist medical emergency assistance and much more.

### GOOD SAM NORTH AMERICAN CAMPGROUND GUIDE

Members save over 60% when they purchase the Campground Guide – featuring over 12,000 North American campgrounds.

### GET ONE MONTH FREE OF RV & BOAT STORAGE

Members receive a free month of storage at RecNation facilities, located in select states.

Some benefits, products and services offered by Good Sam may not be available to residents in certain states or outside the U.S. Some restrictions apply to certain benefits. Membership fees are non-refundable. See full Good Sam Membership terms & conditions at [goodsam.com/club/terms](https://goodsam.com/club/terms).

# COAST TO COAST GLOSSARY

### CAMPING WORLD

The nation's largest network of RV sales, service and accessory centers.

### COAST TO COAST MEMBER

A member of Coast to Coast who is in good standing with their home resort and current with their Coast to Coast membership dues.

### DAY-USE CAMPING

Use of a resort's facilities and amenities during the day with no overnight stay.

### DRIVE-UP

Arriving at a network resort with no reservation within 72 hours of the time you want to be accommodated.

### DRY SITE

RV site with no water, sewer or electrical hook-ups.

### FULL SITE

RV site that includes water, sewer and electrical hook-ups.

### GOOD NEIGHBOR PARKS

High-quality, open-to-the-public parks that welcome Coast to Coast members at discounted rates. All Good Neighbor Park reservations must be booked and paid directly with the Good Neighbor Park.

### GOOD SAM CAMPGROUNDS

A network of open-to-the-public campgrounds and RV resorts that offer Coast to Coast members 10 percent off nightly stays when they show their valid Good Sam Membership card.

### GOOD SAM MEMBERSHIP

The world's largest organization of RV owners. Membership in Good Sam provides savings at Camping World locations, discounts at Good Sam Campgrounds, and much more!

### HOME RESORT

Membership resort through which a member joins Coast to Coast and gains access to the Coast to Coast network. Reservations for your home resort must be booked through your home resort and are subject to your home resort's terms and conditions. If your home resort is part of a multi-resort system, all other resorts within that multi-resort system must be booked as specified by your home resort. You cannot make reservations for your home resort or other resorts within the same multi-resort system as your home resort using your Coast to Coast membership benefits, such as with the Tripsetter reservation system or through Coast Member Services.

### HOST RESORT

Resort within the Coast to Coast network other than the member's home resort.

### MEMBER SERVICES CENTER

Coast to Coast representatives that answer member phone calls and respond to member email questions.

### MULTI-RESORT SYSTEM

Two or more resorts owned and operated by a single individual, company or corporation and subject to special rules.

### NETWORK RESORTS

Membership resorts with extensive amenities and services that participate in the Coast to Coast network and welcome Coast to Coast members in exchange for Trip Points.

### NO-SHOW

Making a reservation and not honoring it.

### OPEN YEAR-ROUND

Open for business throughout the year, although the park may not have sites available every day for Coast to Coast members and services may be limited during certain seasons.

### PARTIAL SITE

RV site that includes water and electrical hook-ups (no sewer hook-up).

### PEAK SEASON

High-demand time period at resorts, with special reservation restrictions.

### PULL-THROUGH

RV site where it is not necessary to back in or out.

### RECIPROCAL USE

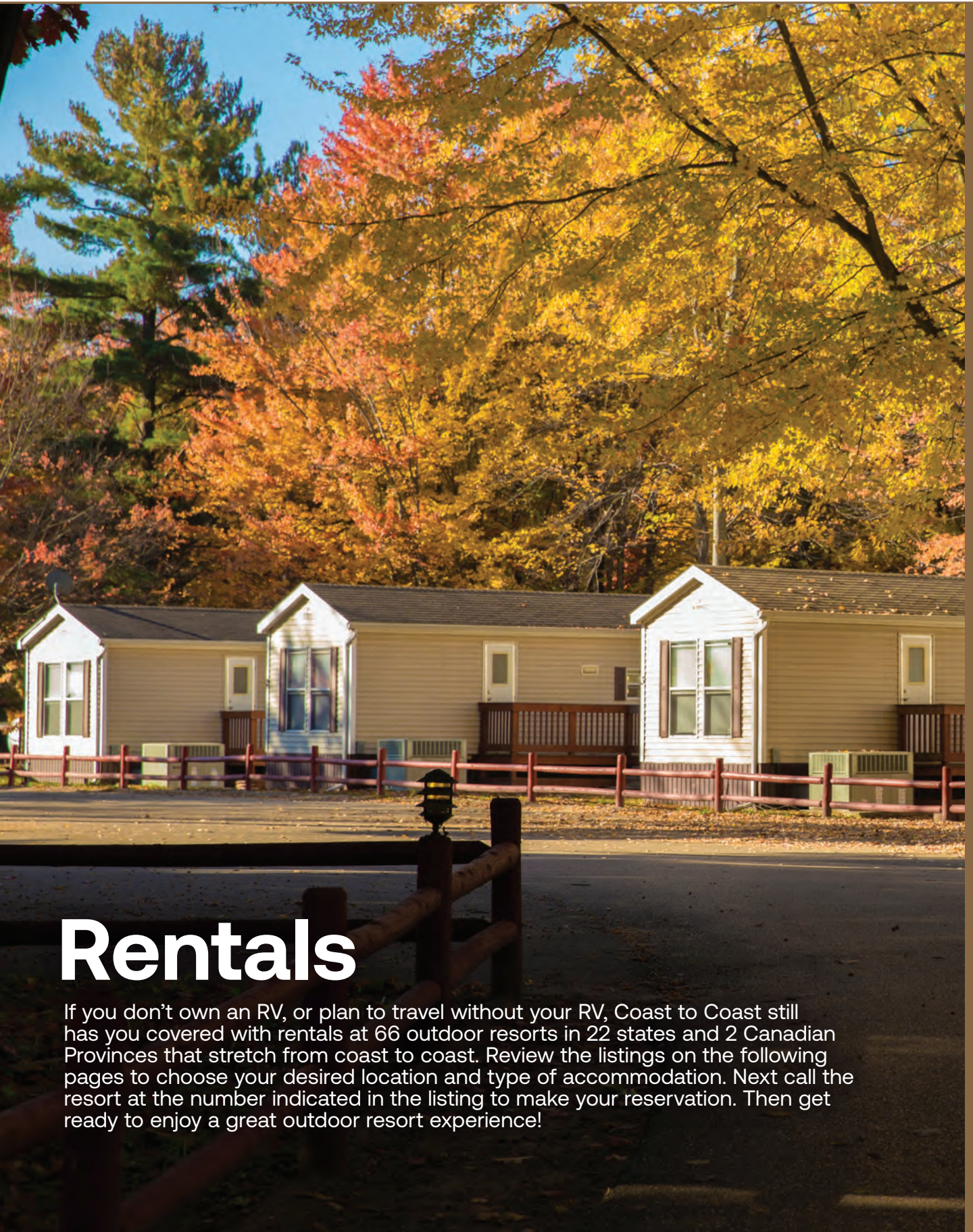
Right to access membership resorts in the Coast to Coast network by mutual agreement.

### TRIP POINTS

Electronic stored value instruments that are used to book reservations at network resorts in the Tripsetter Reservation system. 100 Trip Points = \$1 (rate is subject to change).

### TRIPSETTER

Real-time reservation system accessed through CoastResorts.com or Coast to Coast Member Services.



# Rentals

If you don't own an RV, or plan to travel without your RV, Coast to Coast still has you covered with rentals at 66 outdoor resorts in 22 states and 2 Canadian Provinces that stretch from coast to coast. Review the listings on the following pages to choose your desired location and type of accommodation. Next call the resort at the number indicated in the listing to make your reservation. Then get ready to enjoy a great outdoor resort experience!



## RESORT LODGINGS

Coast to Coast gives you the flexibility of traveling without an RV and staying at resorts that have a variety of rental units including cabins, condos, motel rooms and park-model trailers. Resorts that offer rental accommodations are listed on the pages that follow.

### RULES AND POLICIES

There are as many types of rental accommodations as there are different types of people to stay in them. When you plan your itinerary, make sure to call each resort directly for a detailed description of accommodations available for rent.

### WHEN MAKING RESERVATIONS BE AWARE OF THE FOLLOWING:

- All resorts will require cash, check, or credit card payment for rentals. Trip Points are not accepted. To book a rental, contact the resort directly for additional rental unit details, confirm rates or accepted payment method, check availability, and make your reservation.
- Some resorts may require a refundable cash security deposit and sales tax upon check-in.
- Some resorts provide basic cooking utensils, tableware and linens. It's a good idea to confirm with the resort directly about what's provided so you can pack accordingly.
- If there is a specific item you must have in a rental accommodation, confirm directly with the resort

whether it will be supplied.

- Some resorts may have premium rates at certain times of year or requirements for minimum stays (e.g., holidays, two-night stay during weekends, etc.). Contact the resort directly to confirm rates for a specific time period.
- Always verify the most current rental information with the resort.
- Rental inventory and rates are subject to change. Reservations subject to availability at time of booking.
- Coast to Coast cannot guarantee that any particular resort will always be in the Coast to Coast network. Check [CoastResorts.com](http://CoastResorts.com) for the most current list of participating resorts.

### GUIDE TO RENTAL LISTINGS

Resorts that offer rental accommodations are listed alphabetically by state in the Rental Accommodations directory that begins on page 63.

## **ALABAMA**

### **Mountain Lakes RV Resort**

Ocean Canyon Resorts  
Langston, AL  
256-582-5556  
oceancanyon.com

### **Styx River RV Resort**

Ocean Canyon Resorts  
Robertsdale, AL  
251-202-4509  
oceancanyon.com

## **ARKANSAS**

### **Millwood Landing Golf & RV Resort**

Ocean Canyon Resorts  
Ashdown, AR  
870-898-5320  
oceancanyon.com

## **CALIFORNIA**

### **Catalina Spa and RV Resort**

Desert Hot Springs, CA  
877-463-0355  
catalinasparvresort.com

### **Emerald Cove**

Colorado River Adventures  
Earp, CA  
760-663-4968  
coloradoriveradventures.com

### **Lighthouse Marina, Restaurant & Resort**

Isleton, CA  
916-777-5511  
lighthouseresortandmarina.com

### **Fisherman's Retreat**

Halo Resorts  
Redlands, CA  
909-795-0171  
facebook.com/  
HaloResortsInc

## **COLORADO**

### **Blue Mesa Recreational Ranch**

Gunnison, CO  
970-642-4150  
thousandtrails.com

## **IOWA**

### **Cuttys Des Moines Camping Club**

Grimes, IA  
515-986-3929  
cuttys.com



# RENTALS



## Cutty's Okobojo Resort Club

Spirit Lake, IA  
712-336-2226  
cuttysofokobojo.org

## Hideaway Ponds RV Resort

Ocean Canyon Resorts  
Gibson, LA  
985-255-4578  
oceancanyon.com

## LOUISIANA Abita Springs RV Resort

Ocean Canyon Resorts  
Abita Springs, LA  
985-590-3926  
oceancanyon.com

## MICHIGAN Lake Shore Resort

Outdoor Adventures  
Davison, MI  
888-249-1995  
outdooradventuresinc.com







**Benjamin's Beaver  
Creek Resort**

Outdoor Adventures  
Gaylord, MI  
888-249-1995  
outdooradventuresinc.com

**Grand Haven Resort**

Outdoor Adventures  
Grand Haven, MI  
888-249-1995  
outdooradventuresinc.com

**Kalamazoo Resort**

Outdoor Adventures  
Kalamazoo, MI  
888-249-1995  
outdooradventuresinc.com

**Mt Pleasant Resort**

Outdoor Adventures  
Mt Pleasant, MI  
888-249-1995  
outdooradventuresinc.com

**Wilderness Resort**

Outdoor Adventures  
Omer, MI  
888-249-1995  
outdooradventuresinc.com

**Saginaw Bay Resort**

Outdoor Adventures  
Standish, MI  
888-249-1995  
outdooradventuresinc.com

**Rifle River Resort**

Outdoor Adventures  
Sterling, MI  
888-249-1995  
outdooradventuresinc.com

**Lake of the North  
Resort**

Outdoor Adventures  
West Branch, MI  
888-249-1995  
outdooradventuresinc.com



**MINNESOTA**  
**Golden Eagle RV Village**

Perham, MN  
218-346-4386  
goldeneaglervvillage.com

**MISSISSIPPI**  
**TLC Wolf River Resort**

Pass-Christian, MS  
228-452-9100  
tlcwofriverresort.com

**MISSOURI**  
**Branson Ridge RV Resort**

Ocean Canyon Resorts  
Branson, MO  
417-213-5801  
oceancanyon.com





**Treasure Lake  
RV Resort**

Branson, MO  
417-334-1040  
tlresort.com

**Lost Valley Lake  
Resort**

Owensville, MO  
800-865-2100  
lostvalleylake.com

**NEVADA  
Preferred RV Resort**

Pahrump, NV  
775-727-4414  
preferredrv.com

**NEW YORK  
Saratoga Escape  
Lodges & RV Park**

Greenfield Center, NY  
518-893-0537  
saratogaescape.com

**Niagara's Lazy Lakes  
Resort**

Outdoor Adventures  
Lockport, NY  
989-671-1125  
lazylakes.com

**Bass Lake Resort**

Travel Resorts of America  
Parish, NY  
855-332-9541  
travelresorts.com

## RENTALS

### **NORTH CAROLINA**

#### **Sycamore Lodge**

Travel Resorts of America  
Jackson Springs, NC  
855-332-9541  
travelresorts.com

### **OHIO**

#### **Millbrook Outdoor Resort**

Jefferson, OH  
440-484-4000  
millbrookresortohio.com

#### **Rocky Fork Ranch**

Travel Resorts of America  
Kimbolton, OH  
855-332-9541  
travelresorts.com

#### **Arrowhead Lakes Resort**

Venture Out Resorts  
Wapakoneta, OH  
419-548-2548  
ventureoutresorts.com

### **OKLAHOMA**

#### **Lakeshore Bliss Resort**

Afton, OK  
918-782-3295  
lakeshoreblissresort.com

#### **Terra Starr Park**

Checotah, OK  
918-689-7094

#### **Eagles Landing Resort**

Grove, OK  
918-786-6196  
eaglesresortok.com

#### **Pine Island RV Resort**

Jay, OK  
918-786-9071  
pineislandrvresort.com

#### **Texoma Shores RV Resort**

Ocean Canyon Resorts  
Madill, OK  
580-795-3828  
oceancanyon.com

### **OREGON**

#### **Cascade Meadows RV Resort**

Sound Pacific Resorts  
La Pine, OR  
541-536-2244  
SoundPacificRV.com/  
cascade-meadows



## **Neskowin Creek RV Resort**

Sound Pacific Resorts  
Neskowin, OR  
503-392-3355  
SoundPacificRV.com/  
neskowin-creek

## **Paradise Cove Resort**

Advance Resorts of  
America  
Rockaway Beach, OR  
800-445-9519  
araresorts.com

## **PENNSYLVANIA**

### **Roaring Run Resort**

Champion, PA  
724-593-7837  
roaringrunresort.com

## **SOUTH DAKOTA**

### **Rushmore Shadows Resort**

Travel Resorts of the  
Midwest  
Rapid City, SD  
605-348-3361  
travelresorts.com

## **TENNESSEE**

### **Big Buck Camping Resort**

Hornsby, TN  
731-658-2246  
bigbuckresort.com

## **TEXAS**

### **The Hideout Resort & Golf Club**

Brownwood, TX  
325-784-4653  
thehideouttexas.com

## **Tres Rios RV Resort**

Ocean Canyon Resorts  
Glen Rose, TX  
254-221-0018  
oceancanyon.com

## **Marina Village Resort**

Trinity, TX  
936-594-0149  
marina-village.com

## **Waters Edge**

Willis, TX  
936-856-2949

## **VIRGINIA**

### **North Fork Resort**

Front Royal, VA  
540-636-2995  
nfra.com

### **Shenandoah Crossing Resort & Country Club**

Gordonsville, VA  
choicehotels.com

### **Wilderness Presidential Resort**

Spotsylvania, VA  
540-972-7433  
wpresort.com



## RENTALS

### **Indian Cove Resort**

Virginia Beach, VA  
757-426-2601  
indian-cove.com

## **WASHINGTON**

### **Ponderosa Falls Resort**

K/M Resorts  
Cheney, WA  
509-747-9415  
kmresorts.com

### **Columbia Shores RV Park**

K/M Resorts  
Chinook, WA  
253-896-4677  
kmresorts.com



## Lake Easton Resort

Sunrise Resorts  
Easton, WA  
509-656-2255  
sunriseresorts.com

## Dow Creek Resort

Sunrise Resorts  
Hoodsport, WA  
360-877-5022  
sunriseresorts.com

## Pier 4 RV Resort

Sunrise Resorts  
Moses Lake, WA  
509-765-6319  
sunriseresorts.com

## Old American Kampground

K/M Resorts  
Newport, WA  
509-447-3663  
kmresorts.com

## Willow Bay Resort

Advance Resorts of  
America  
Nine Mile Falls, WA  
800-445-9519  
araresorts.com

## Ocean Breeze RV Resort

K/M Resorts  
Ocean City, WA  
360-289-0628  
kmresorts.com

## Maple Grove Resort

K/M Resorts  
Randle, WA  
253-896-4677  
kmresorts.com

## Diamond Point Resort

K/M Resorts  
Sequim, WA  
253-896-4677  
kmresorts.com

## ALBERTA Wilderness Village at Crimson Lake

Rocky Mountain House, AB  
403-845-2145  
wildernessvillage.ca

## BRITISH COLUMBIA Woodbury Resort and Marina

Ainsworth, BC  
877-353-7717  
woodburyresort.com

## Holiday Park Resort

Kelowna, BC  
800-752-9678  
sweetlife.com



**RENTALS**

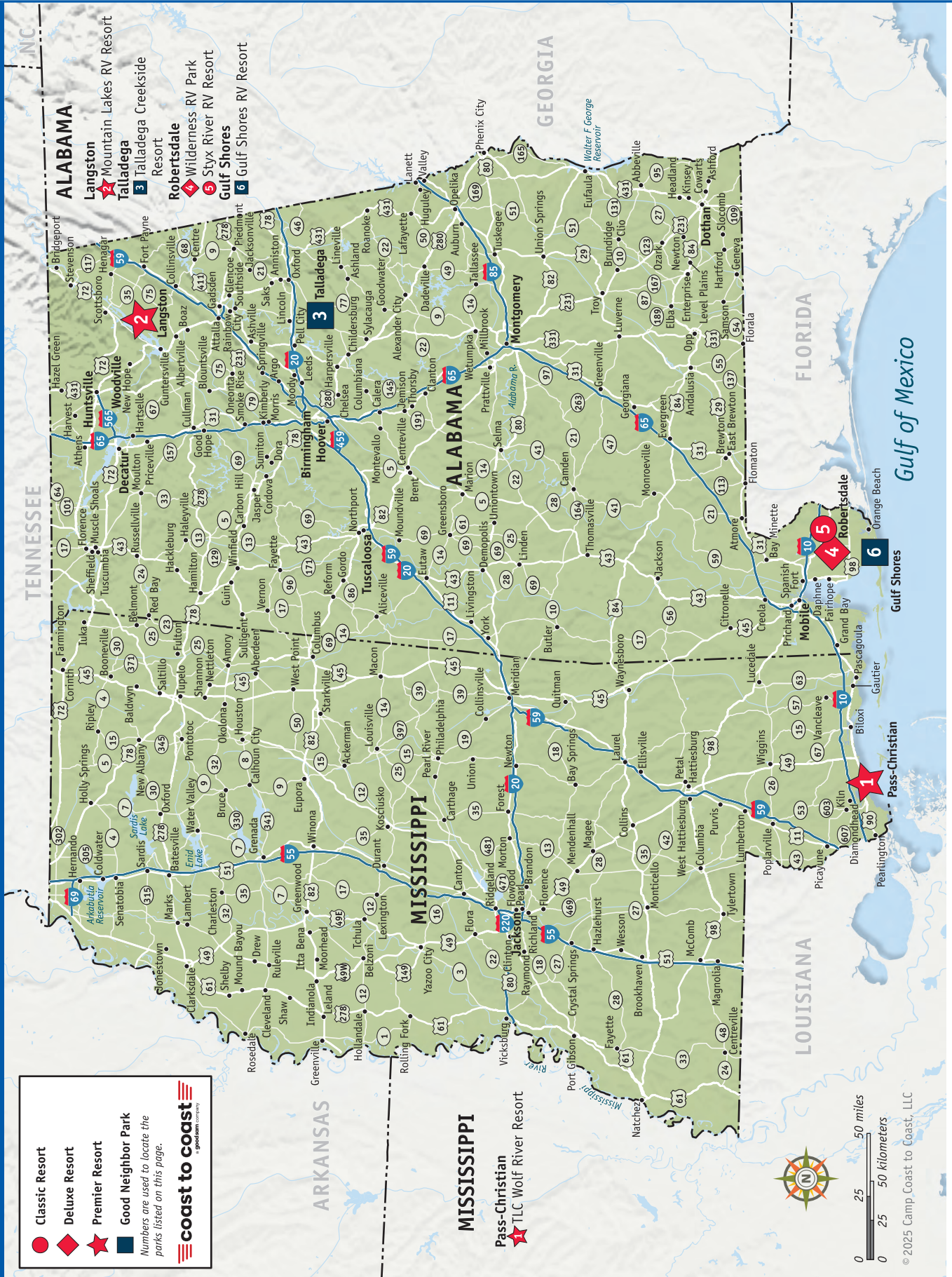




# ATLAS

The following 35 pages contain maps illustrating more than 700 locations across the U.S., Canada, and Mexico where you can enjoy great savings using your Coast to Coast membership. Classic Resorts, Deluxe Resorts, Premier Resorts, and Good Neighbor Parks are all identified by their own unique symbol. Use the maps to plan your next great adventure!

Alabama .....	74	Iowa .....	85	New Hampshire .....	88	Tennessee .....	87
Alaska .....	75	Kansas .....	86	Nevada .....	92	Texas .....	99-101
Arizona .....	76	Kentucky .....	87	New Mexico .....	79	Utah .....	92
Arkansas.....	77	Louisiana.....	77	New York.....	93	Vermont.....	88
California .....	78	Maine .....	88	North Carolina .....	94	Virginia.....	102
Colorado.....	79	Massachusetts.....	80	North Dakota.....	91	Washington.....	103
Connecticut.....	80	Michigan.....	89	Ohio .....	95	Wisconsin .....	104
Florida.....	81	Minnesota.....	90	Oklahoma.....	86	Wyoming.....	83
Georgia .....	82	Mississippi .....	74	Oregon.....	96	Western Canada.....	105
Idaho .....	83	Missouri.....	85	Pennsylvania.....	97	Central Canada.....	106
Illinois.....	84	Montana .....	83	South Carolina.....	98	Eastern Canada.....	107
Indiana.....	84	Nebraska.....	91	South Dakota.....	91	Mexico .....	108





● Classic Resort  
◆ Deluxe Resort  
★ Premier Resort  
  Good Neighbor Park  
 Numbers are used to locate the parks listed on this page.

**coast to coast**  
a goodstems company

- ALASKA**
- Kenai** 1 Diamond M Ranch Resort
- Valdez** 2 Eagle's Rest RV Park & Cabins
- Glennallen** 3 Northern Nights Campground & RV Park

© 2025 Camp Coast to Coast, LLC

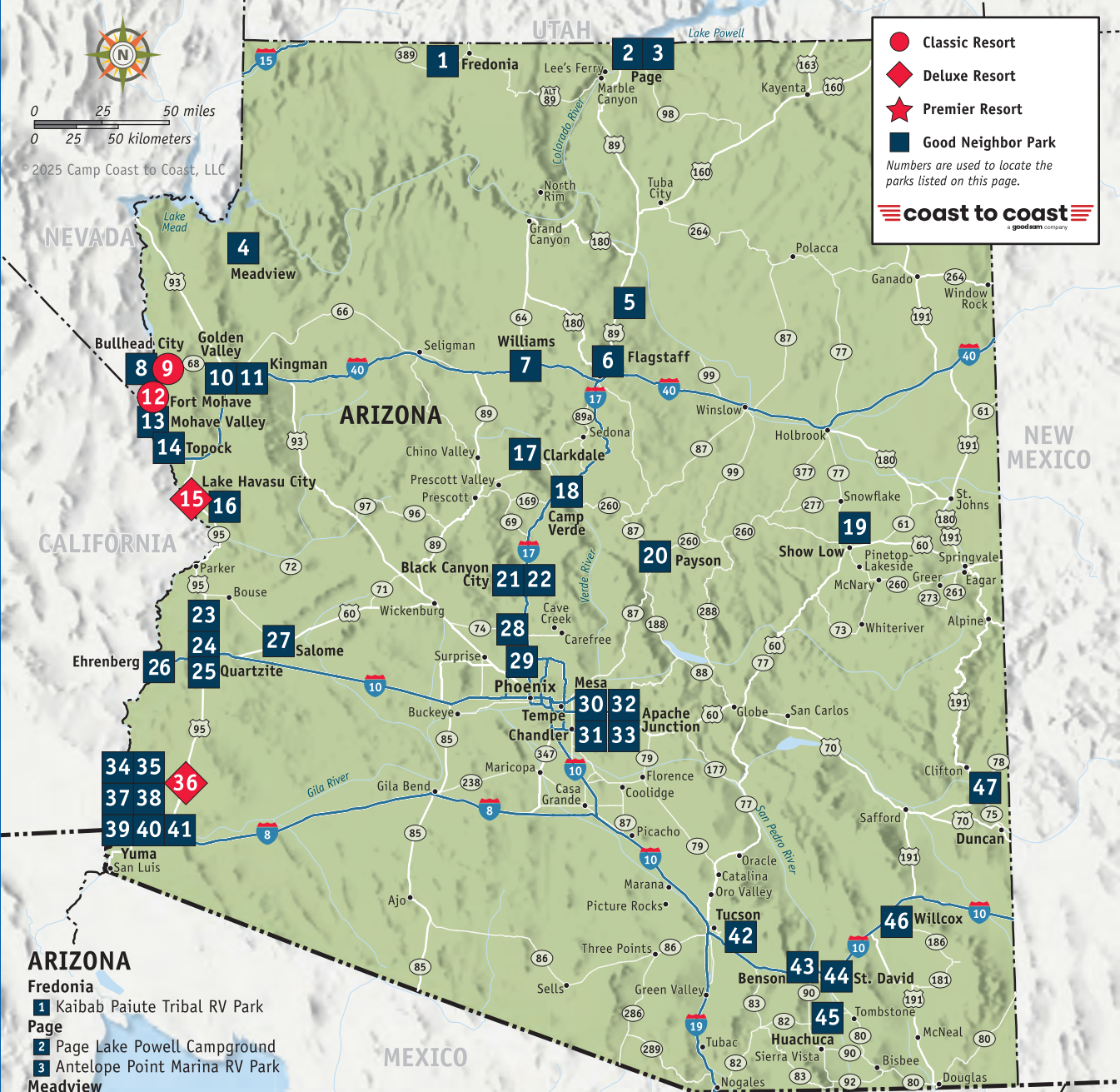


0 25 50 miles  
0 25 50 kilometers

© 2025 Camp Coast to Coast, LLC

- Classic Resort
- ◆ Deluxe Resort
- ★ Premier Resort
- Good Neighbor Park

*Numbers are used to locate the parks listed on this page.*



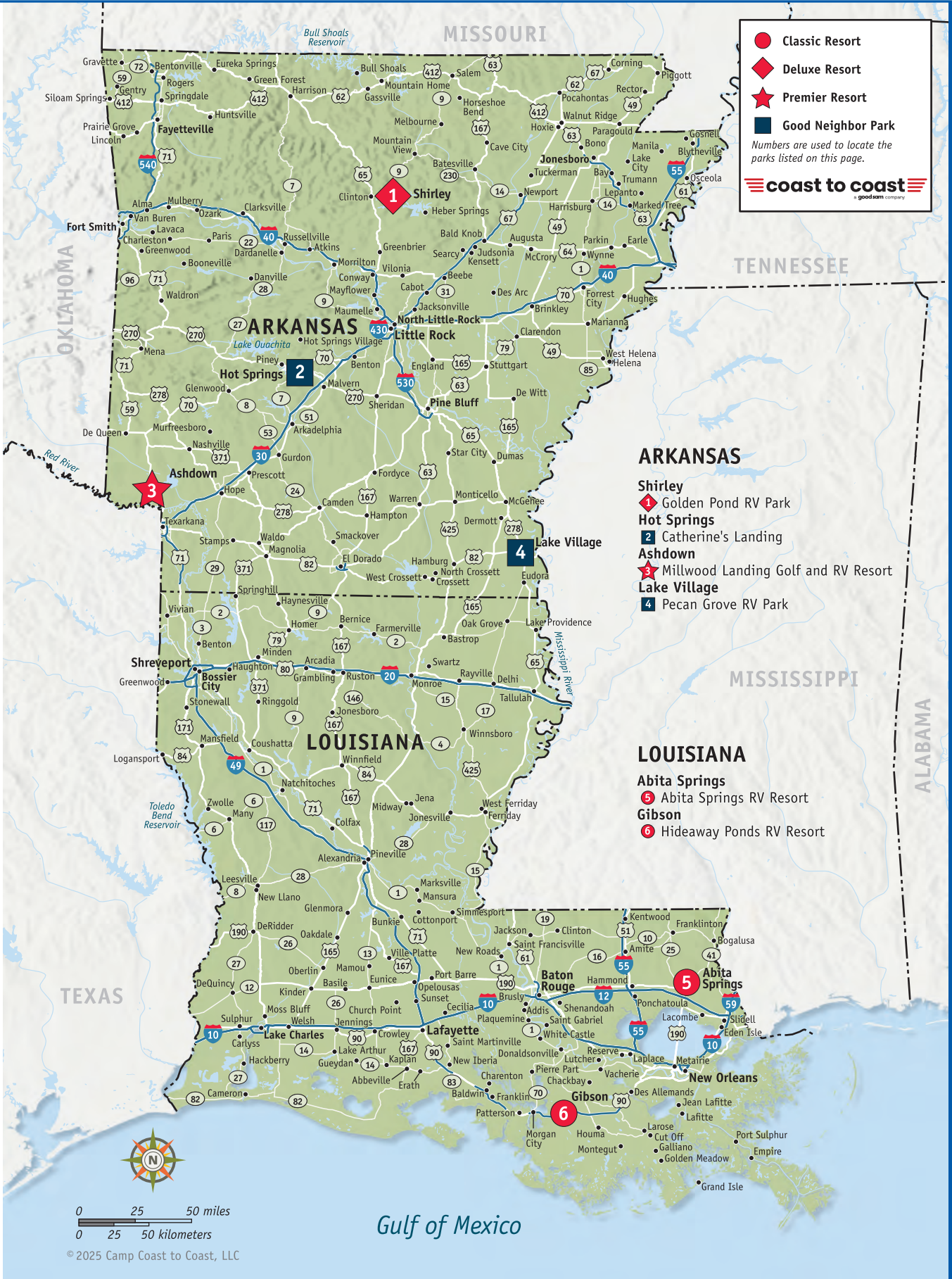
## ARIZONA

- Fredonia**  
**1** Kaibab Paiute Tribal RV Park
- Page**  
**2** Page Lake Powell Campground  
**3** Antelope Point Marina RV Park
- Meadview**  
**4** Meadview RV Park & Cozy Cabins
- Flagstaff**  
**5** Grand Canyon Oasis RV Resort & Glampground  
**6** Flagstaff RV Park
- Williams**  
**7** Canyon Motel & RV Park
- Bullhead City**  
**8** Colorado River Oasis Resort  
**9** Sunrise Adventures - Ridgeview
- Golden Valley**  
**10** Tradewinds RV Park
- Kingman**  
**11** Zuni Village RV Park
- Fort Mohave**  
**12** Riverside Adventure Trails
- Mohave Valley**  
**13** Moon River RV Resort
- Topock**  
**14** Route 66 Golden Shores RV Park

- Lake Havasu City**  
◆ **15** Lake Havasu RV Park  
**16** Campbell Cove RV Resort
- Clarkdale**  
**17** Rain Spirit RV Resort
- Camp Verde**  
**18** Verde Ranch RV Resort
- Show Low**  
**19** GreatSky CampRanch
- Payson**  
**20** Payson Campground & RV Resort
- Black Canyon City**  
**21** Black Canyon Ranch RV Resort  
**22** Black Canyon Campground
- Quartzite**  
**23** Quail Run RV Park  
**24** The Scenic Road RV Park  
**25** 88 Shades RV Park
- Ehrenberg**  
**26** Arizona Oasis RV Resort

- Salome**  
**27** 3 Dreamers RV Park
- Phoenix**  
**28** Pioneer RV Resort  
**29** Phoenix Metro RV Park
- Mesa**  
**30** Mesa Sunset RV Resort  
**31** Palm Gardens MHC & RV Park
- Apache Junction**  
**32** Carefree Manor RV Resort  
**33** VIP RV Resort & Storage
- Yuma**  
**34** Bonita Mesa RV Resort  
**35** Sundance RV Resort  
◆ **36** Yuma Lakes  
**37** Blue Sky Estates/RV Resort  
**38** Caravan Oasis Resort

- Yuma (continued)**  
**39** Shangri-La RV Resort  
**40** Villa Alameda RV Resort  
**41** Westwind RV & Golf Resort
- Tucson**  
**42** Crazy Horse RV Campgrounds
- Benson**  
**43** Butterfield RV Resort & Observatory
- St. David**  
**44** Apache Mobile Home and RV Park
- Huachuca**  
**45** Tombstone Territories RV Park
- Willcox**  
**46** Sagebrush RV Park
- Duncan**  
**47** Valley View RV Park & MH Community



● Classic Resort  
◆ Deluxe Resort  
★ Premier Resort  
■ Good Neighbor Park  
 Numbers are used to locate the parks listed on this page.

### ARKANSAS

- Shirley**  
◆ Golden Pond RV Park
- Hot Springs**  
■ Catherine's Landing
- Ashdown**  
★ Millwood Landing Golf and RV Resort
- Lake Village**  
■ Pecan Grove RV Park

### LOUISIANA

- Abita Springs**  
● Abita Springs RV Resort
- Gibson**  
● Hideaway Ponds RV Resort



## CALIFORNIA

- Klamath**
- 1 Klamath Camper Corral
- Eureka**
- 2 Shoreline RV Park
- Myers Flat**
- 3 Giant Redwoods RV & Cabin Destination
- Redding**
- 4 Mountain Gate RV Park
- Nice**
- 5 The Aurora RV Park & Marina
- Santa Rosa**
- 6 Sonoma County RV Park-At the Fairgrounds
- Winters**
- 7 Canyon Creek Resort
- Pollock Pines**
- 8 Ghost Mountain Ranch
- Isleton**
- 9 Delta Shores Resort & Marina
- 10 Lighthouse Marina, Restaurant & Resort
- Coarsegold**
- 11 Yosemite RV Resort
- Coalinga**
- 12 Almond Tree Oasis RV Park
- Lemon Cove**
- 13 Lemon Cove Village RV Park
- Lone Pine**
- 14 Boulder Creek RV Resort

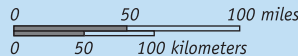
- Lake Isabella**
- 15 Lake Isabella RV Resort
- Boron**
- 16 Arabian RV Oasis
- Redlands**
- 17 Fisherman's Retreat
- Yucaipa**
- 18 Oak Glen Retreat
- Beaumont**
- 19 Cherry Valley Lakes Resort
- Desert Hot Springs**
- 20 Catalina Spa and RV Resort
- 21 Paradise RV Park

- Earp**
- 22 Emerald Cove
- Aguanga**
- 23 Sundance Meadows
- Julian**
- 24 KQ Ranch Resort
- 25 Stagecoach Trails Horse Camp
- Jacumba Hot Springs**
- 26 DeAnza Springs

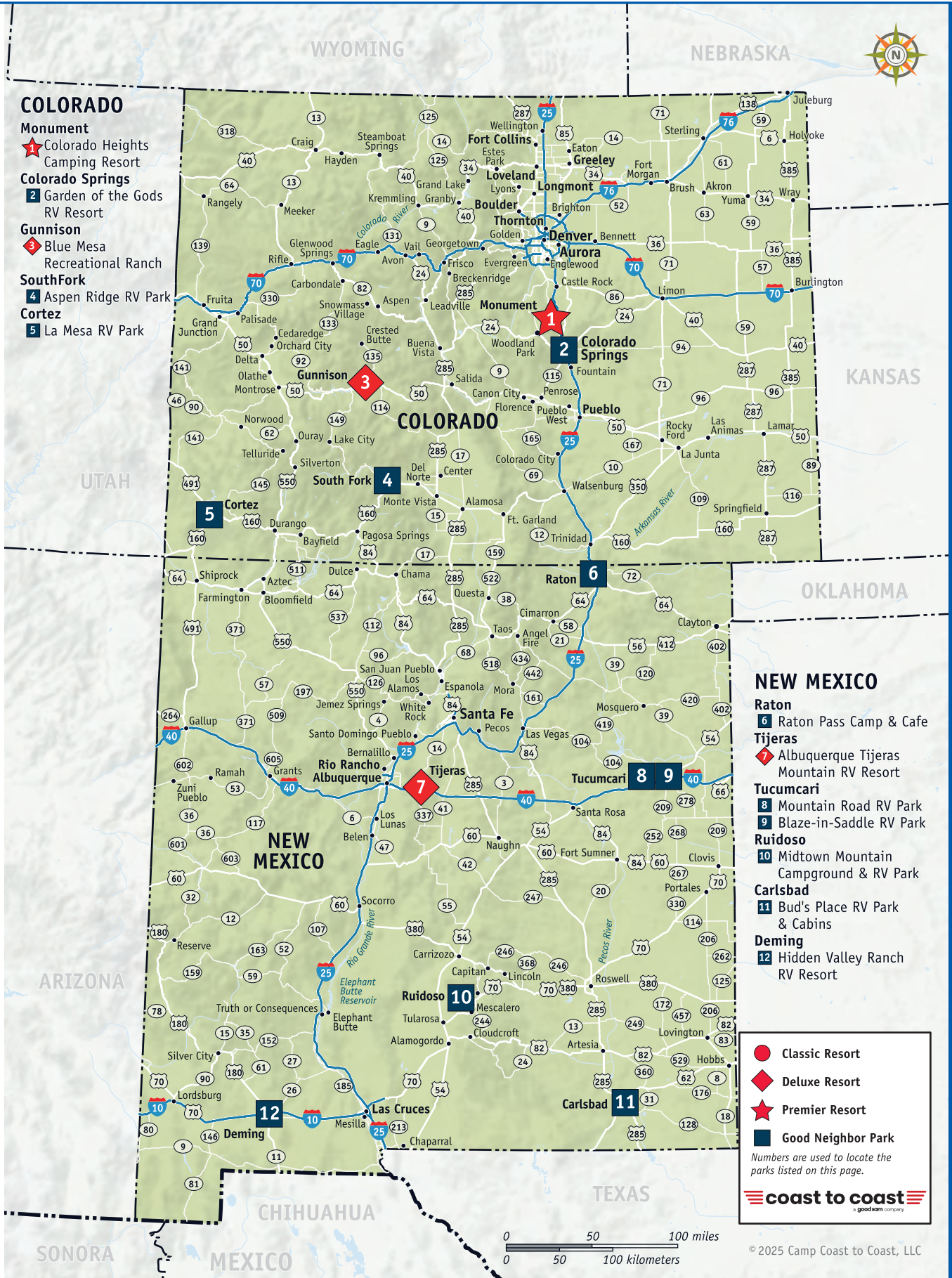
- Classic Resort
- ◆ Deluxe Resort
- ★ Premier Resort
- Good Neighbor Park

*Numbers are used to locate the parks listed on this page.*

**coast to coast**  
a good sam company



© 2025 Camp Coast to Coast, LLC



**COLORADO**

- Monument**
- ★ Colorado Heights Camping Resort
- Colorado Springs**
- 2 Garden of the Gods RV Resort
- Gunnison**
- 3 Blue Mesa Recreational Ranch
- SouthFork**
- 4 Aspen Ridge RV Park
- Cortez**
- 5 La Mesa RV Park

**NEW MEXICO**

- Raton**
- 6 Raton Pass Camp & Cafe
- Tijeras**
- 7 Albuquerque Tijeras Mountain RV Resort
- Tucumcari**
- 8 Mountain Road RV Park
- 9 Blaze-in-Saddle RV Park
- Ruidoso**
- 10 Midtown Mountain Campground & RV Park
- Carlsbad**
- 11 Bud's Place RV Park & Cabins
- Deming**
- 12 Hidden Valley Ranch RV Resort


- Classic Resort
- ◆ Deluxe Resort
- ★ Premier Resort
- Good Neighbor Park

*Numbers are used to locate the parks listed on this page.*

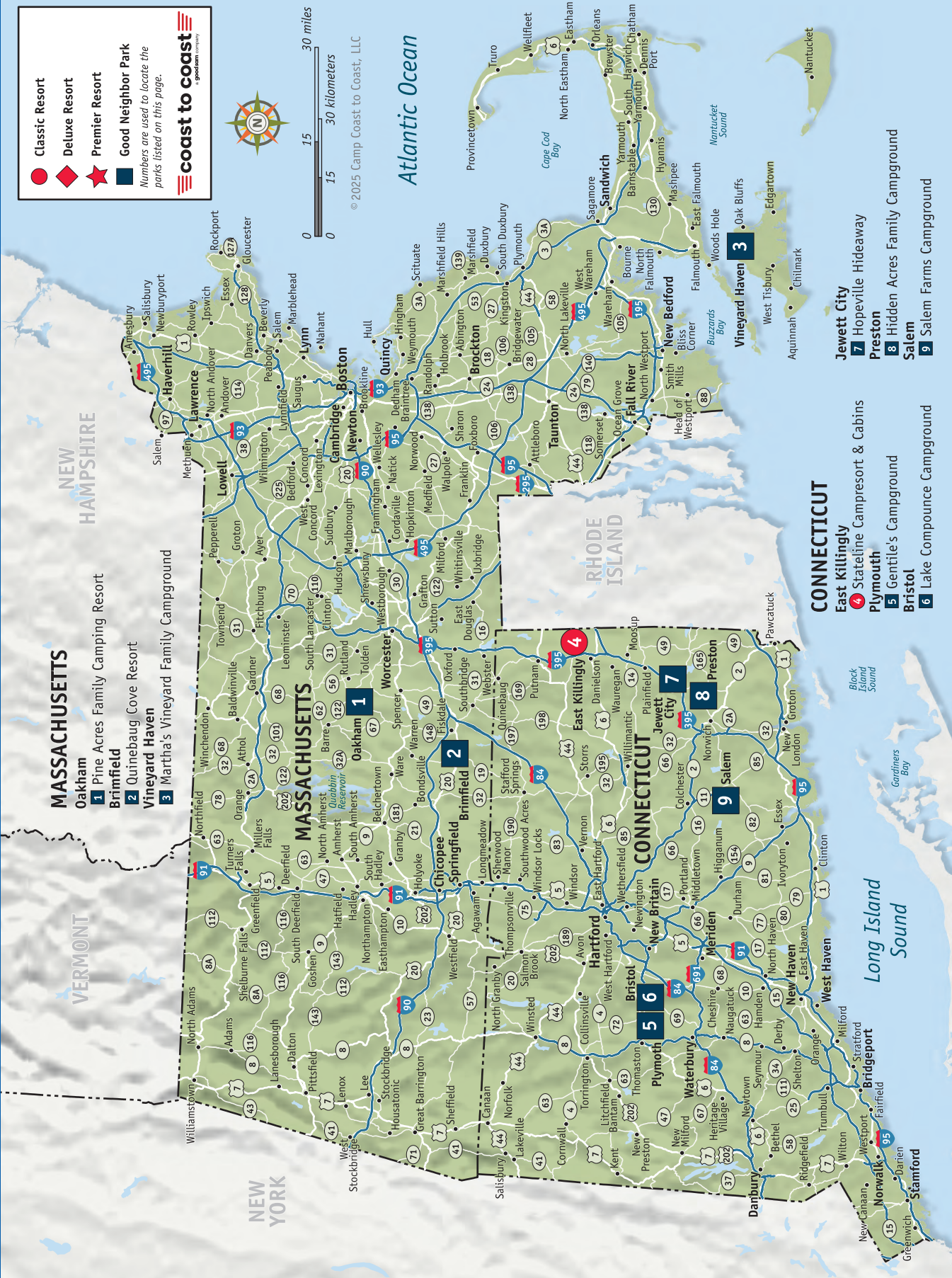


- Classic Resort
- ◆ Deluxe Resort
- ★ Premier Resort
- Good Neighbor Park

Numbers are used to locate the parks listed on this page.




© 2025 Camp Coast to Coast, LLC



- MASSACHUSETTS**
- Oakham**
  - 1** Pine Acres Family Camping Resort
  - Brimfield**
  - 2** Quinebaug Cove Resort
  - Vineyard Haven**
  - 3** Martha's Vineyard Family Campground

- CONNECTICUT**
- 4** East Killingly
  - 5** StateLine Campresort & Cabins
  - Plymouth**
  - 6** Gentile's Campground
  - Bristol**
  - 6** Lake Compounce Campground

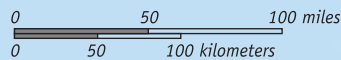
- Jewett City**
- 7** Hopeville Hideaway
- Preston**
- 8** Hidden Acres Family Campground
- Salem**
- 9** Salem Farms Campground

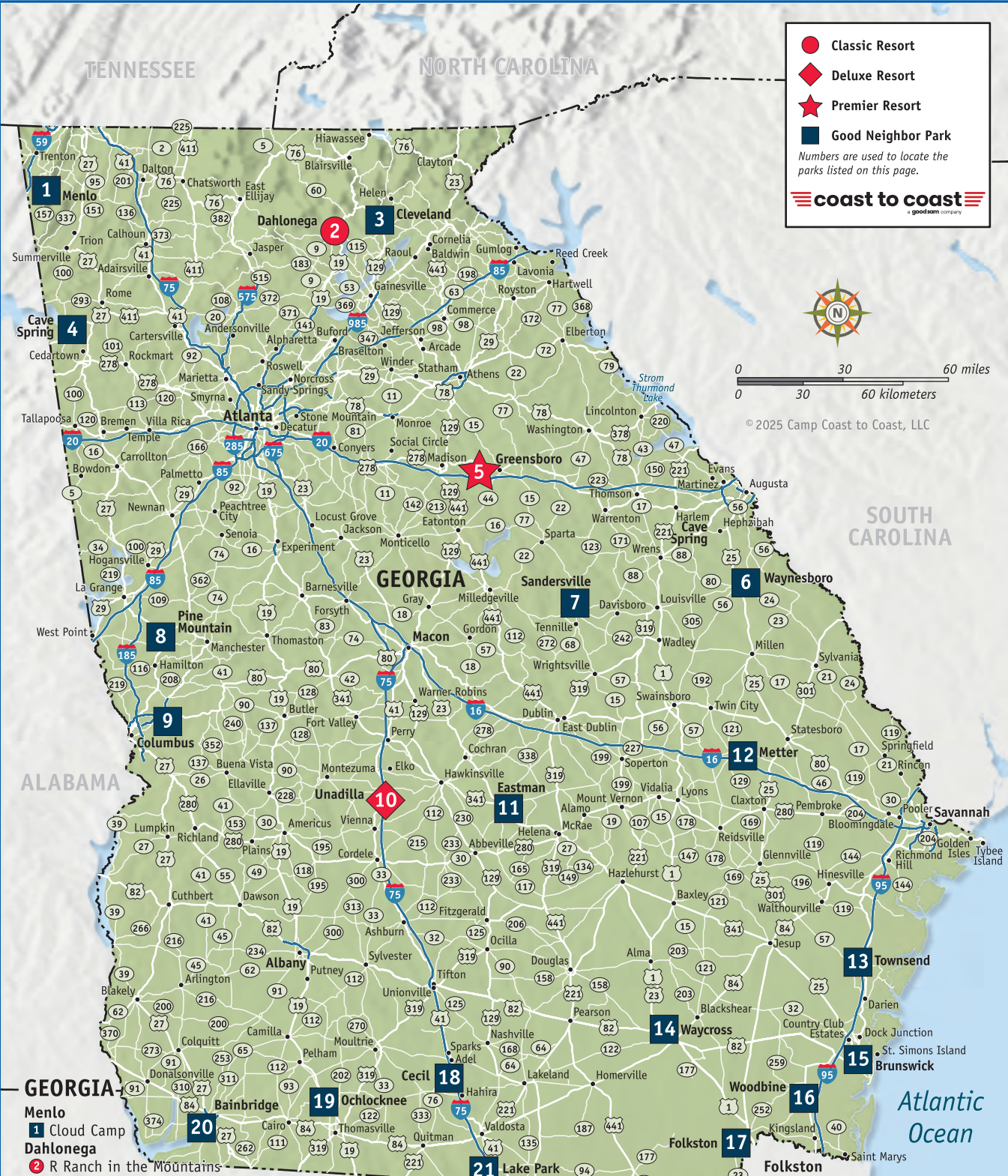




**FLORIDA**

- Pensacola**
- 1** Pensacola RV Park
- Destin**
- 2** Geronimo RV Park
- Freeport**
- 3** Live Oak Landing RV Park
- Fountain**
- 4** Pine Lake RV Resort
- Chattahoochee**
- 5** Flat Creek Family Campground
- Jacksonville**
- 6** Sunny Oaks RV Park
- St Augustine**
- 7** St Augustine RV Resort
- Alachua**
- 8** Travelers Campground
- Interlachen**
- 9** Cooper Lake RV Community
- New Smyrna Beach**
- 10** Sugar Mill Ruins Travel Park
- Weirsdale**
- 11** Grand Oaks Resort
- Bushnell**
- 12** Breezy Oaks RV Park
- Clermont**
- 13** Bee's RV Resort
- Titusville**
- 14** The Great Outdoors RV Nature and Golf Resort
- 15** Whispering Pines
- Cocoa**
- 16** JOY RV Resort
- Kissimmee**
- 17** Johnston Springs RV Campground & Storage
- Sebastian**
- 18** Vero Beach Kamp
- Sebring**
- 19** Whispering Pines Village
- Okeechobee**
- 20** Water's Edge Motorcoach & RV Resort
- 21** Zachary Taylor RV Resort
- Arcadia**
- 22** Oak Haven MH & RV Park
- Punta Gorda**
- 23** Alligator Park MH & RV Park
- 24** Sun N Shade RV Resort
- North Fort Myers**
- 25** Tamiami Village and RV Park
- LaBelle**
- 26** Whisper Creek RV Resort
- Bonita Springs**
- 27** Gulf Coast Camping Resort





● Classic Resort  
◆ Deluxe Resort  
★ Premier Resort  
■ Good Neighbor Park  
*Numbers are used to locate the parks listed on this page.*

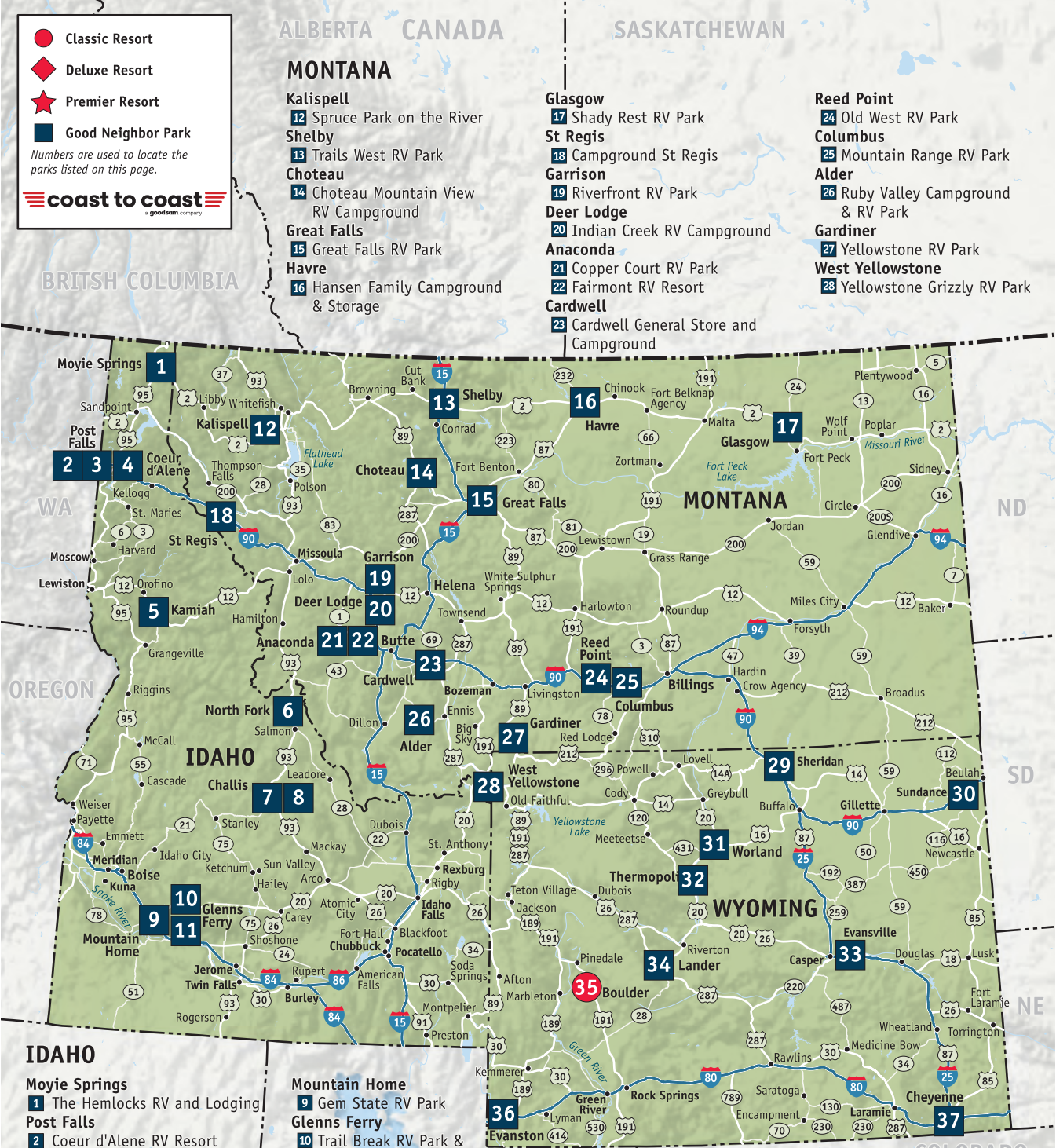
0 30 60 miles  
0 30 60 kilometers

© 2025 Camp Coast to Coast, LLC

- |  |  |   |  |
|--|--|---|--|
| <p><b>Menlo</b><br/> <b>1</b> Cloud Camp</p> <p><b>Dahlonega</b><br/> <b>2</b> R Ranch in the Mountains</p> <p><b>Cleveland</b><br/> <b>3</b> Jenny's Creek Family Campground</p> <p><b>Cave Spring</b><br/> <b>4</b> Cedar Creek RV &amp; Outdoor Center</p> <p><b>Greensboro</b><br/> <span style="color: red;">★</span> North Shore Landing</p> <p><b>Waynesboro</b><br/> <b>6</b> Dogwood RV Park</p> <p><b>Sandersville</b><br/> <b>7</b> SanWar RV Park &amp; Resort</p> | <p><b>Pine Mountain</b><br/> <b>8</b> Pine Mountain RV Resort</p> <p><b>Columbus</b><br/> <b>9</b> Lake Pines RV Park</p> <p><b>Unadilla</b><br/> <span style="color: red;">◆</span> Southern Trails RV Resort</p> <p><b>Eastman</b><br/> <b>11</b> Dream RV Park</p> <p><b>Metter</b><br/> <b>12</b> Beaver Run RV Park</p> | <p><b>Townsend</b><br/> <b>13</b> Lake Harmony RV Park</p> <p><b>Waycross</b><br/> <b>14</b> Pebble Hill RV Resort</p> <p><b>Brunswick</b><br/> <b>15</b> Southern Retreat RV Park</p> <p><b>Woodbine</b><br/> <b>16</b> Walkabout Camp and RV Park</p> | <p><b>Folkston</b><br/> <b>17</b> Okefenokee Pastimes<br/> RV Park &amp; Cabins</p> <p><b>Cecil</b><br/> <b>18</b> Cecil Bay RV Park</p> <p><b>Ochlocknee</b><br/> <b>19</b> Sugar Mill RV Park</p> <p><b>Bainbridge</b><br/> <b>20</b> At Ease Campground &amp; Marina</p> <p><b>Lake Park</b><br/> <b>21</b> Lake Park RV &amp; Campground</p> |
|--|--|---|--|

● Classic Resort  
◆ Deluxe Resort  
★ Premier Resort  
■ Good Neighbor Park

Numbers are used to locate the parks listed on this page.

**IDAHO**

- Moyie Springs**  
 1 The Hemlocks RV and Lodging
- Post Falls**  
 2 Coeur d'Alene RV Resort  
 3 Post Falls RV Campground
- Coeur D'Alene**  
 4 Wolf Lodge Campground
- Kamiah**  
 5 Long Camp RV Park
- North Fork**  
 6 Wagonhammer RV Park & Campground
- Challis**  
 7 Challis Golf Course RV Park  
 8 Round Valley RV Park

- Mountain Home**  
 9 Gem State RV Park
- Glenns Ferry**  
 10 Trail Break RV Park & Campground  
 11 Y Knot Winery & RV Park



0 50 100 miles  
 0 50 100 kilometers  
 © 2025 Camp Coast to Coast, LLC

**WYOMING**

- Sheridan**  
 29 Peter D's RV Park
- Sundance**  
 30 Mountain View RV Park & Campground
- Worland**  
 31 Worland RV Park and Campground
- Thermopolis**  
 32 Eagle RV Park & Campground
- Evansville**  
 33 River's Edge RV Resort
- Lander**  
 34 Twin Pines RV Park & Campground
- Boulder**  
 35 Wind River View Campground
- Evanston**  
 36 Phillips RV Park
- Cheyenne**  
 37 Terry Bison Ranch RV Park



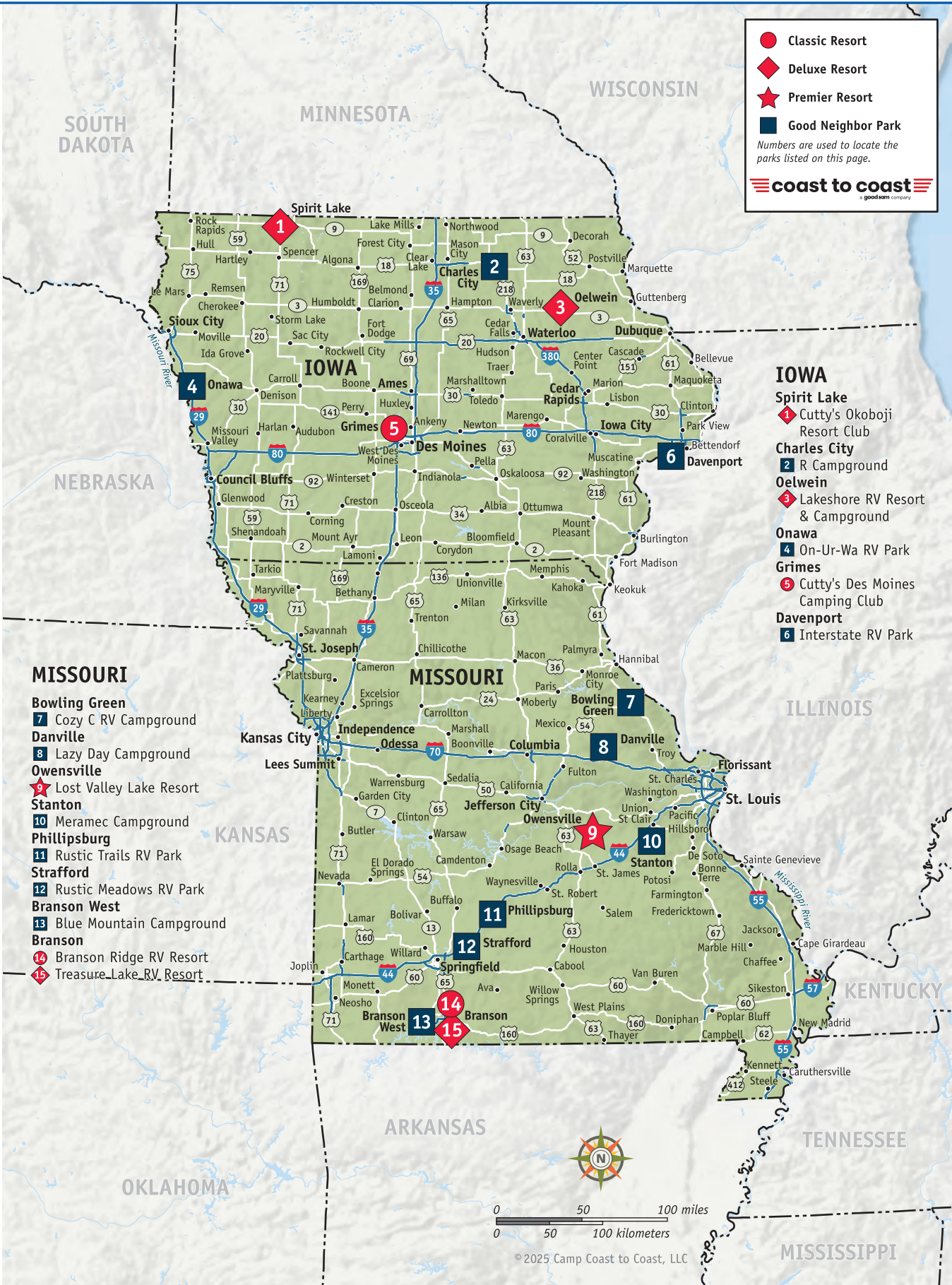
● Classic Resort  
◆ Deluxe Resort  
★ Premier Resort  
■ Good Neighbor Park  
 Numbers are used to locate the parks listed on this page.

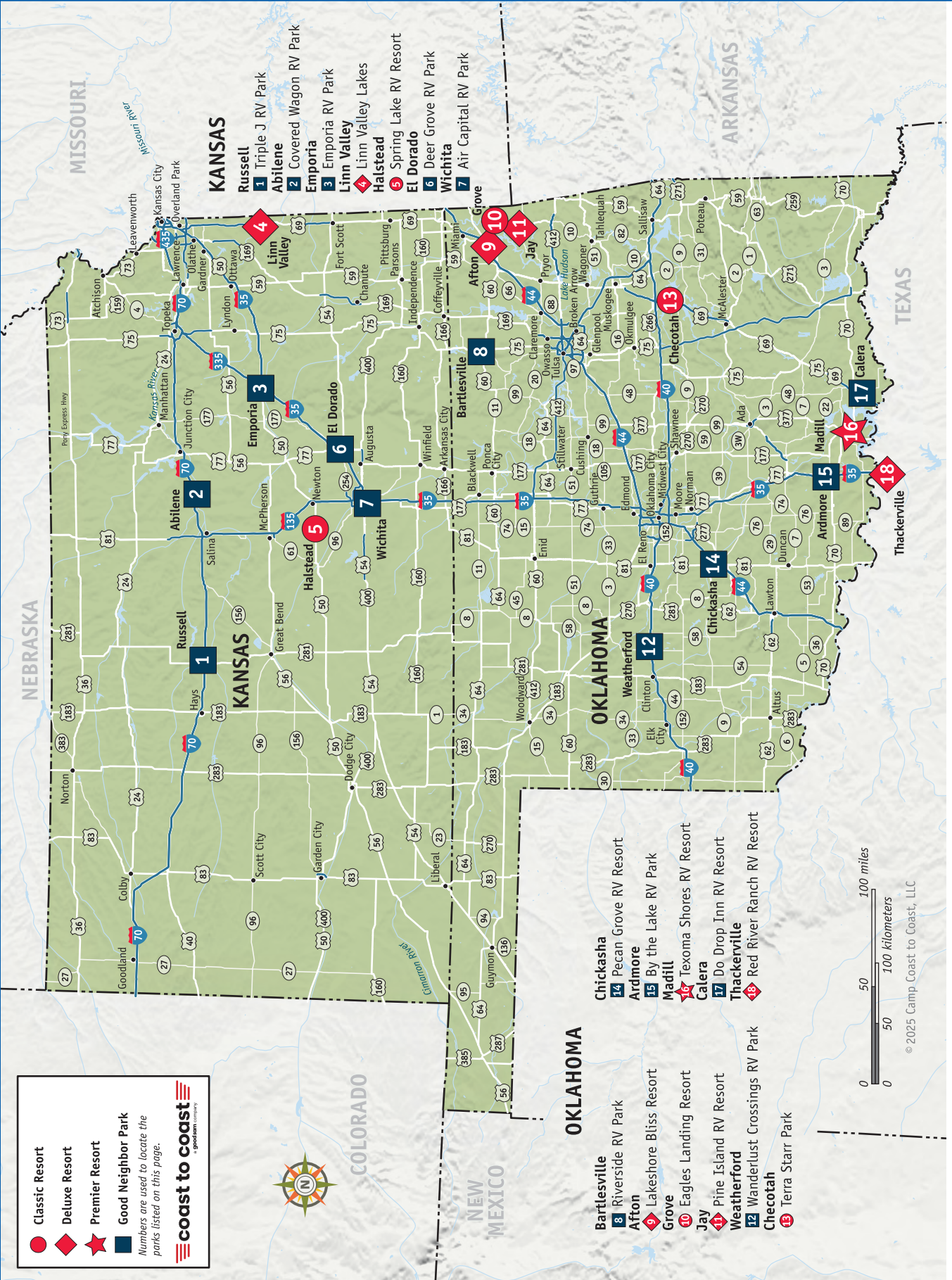
- Rockford**  
★ Blackhawk Valley Resort
- Sublette**  
● Woodhaven Lakes
- Rock Island**  
■ Camelot Campground Quad Cities
- Bushnell**  
■ Timber Lakes Campground
- East Peoria**  
■ Mill Point Park
- Pana**  
■ Oak Terrace RV Resort
- Effingham**  
■ Camp Lakewood Campground
- Cahokia**  
■ Cahokia RV Parque

- Howe**  
■ Grand View Bend
- Pendleton**  
■ Mystic Waters Family Campground
- Richmond**  
■ Deer Ridge Camping Resort
- Terra Haute**  
■ Terra Haute Campground
- Oaktown**  
■ New Vision RV Park
- North Vernon**  
■ Muscatatuck Park
- Florence**  
■ Follow the River RV Resort

0 25 50 miles  
 0 25 50 kilometers  
 © 2025 Camp Coast to Coast, LLC

Numbers are used to locate Premier, Deluxe and Classic Resorts and Good Neighbor Parks.

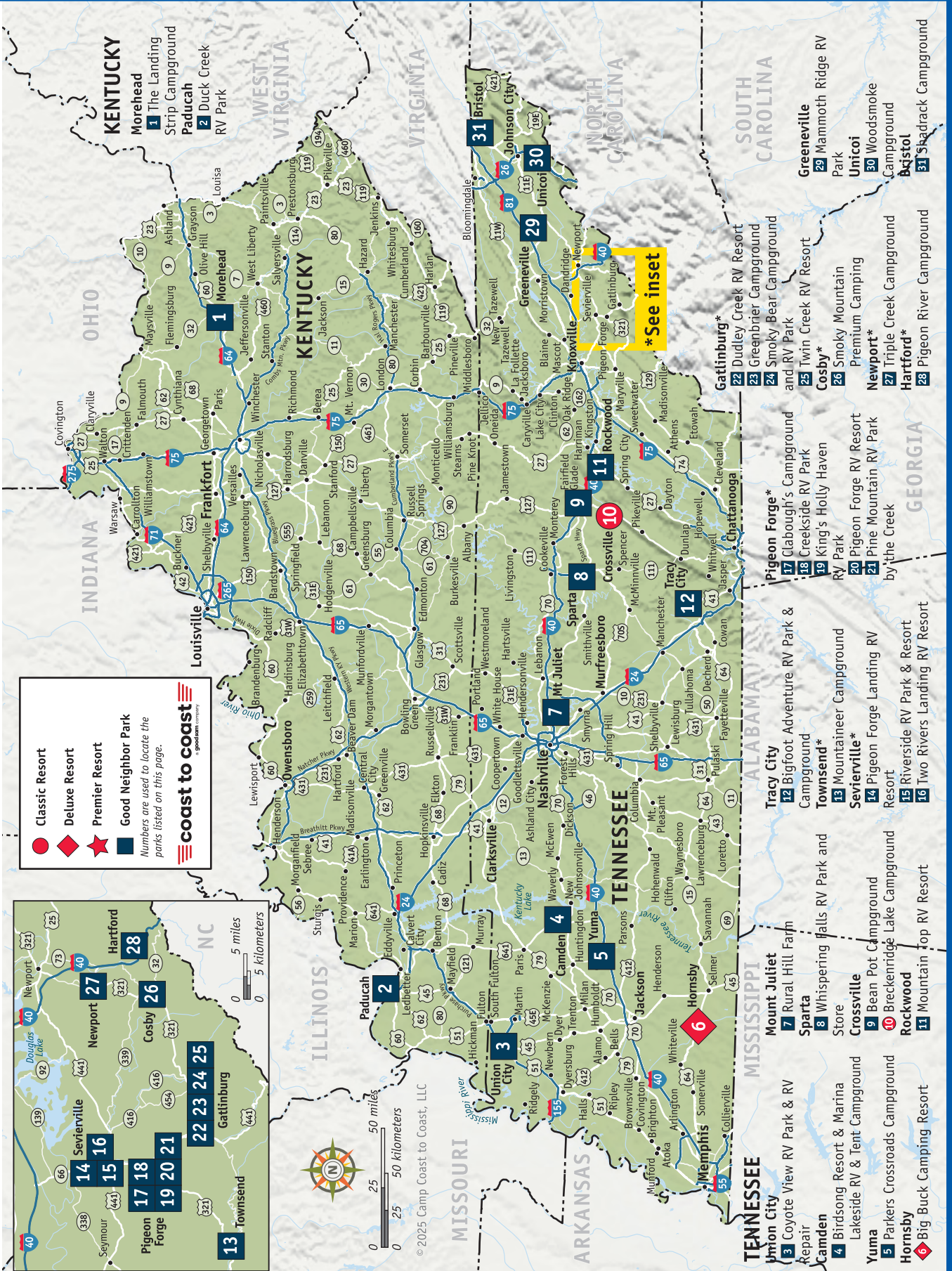




● Classic Resort  
◆ Deluxe Resort  
★ Premier Resort  
■ Good Neighbor Park  
*Numbers are used to locate the parks listed on this page.*



© 2025 Camp Coast to Coast, LLC



- Classic Resort
- ◆ Deluxe Resort
- ★ Premier Resort
- Good Neighbor Park

*Numbers are used to locate the parks listed on this page.*




**NEW HAMPSHIRE**

**Lancaster**  
**2** Riverside Camping & RV Resort

**Bridgewater**  
**3** CAMP at Newfound Lake

**Exeter**  
**4** Green Gate Campground

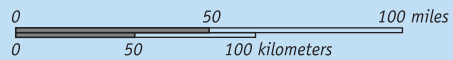
**MAINE**

**Old Orchard Beach**  
**5** Old Orchard Beach Campground

**VERMONT**

**Leicester**  
**1** Country Village Campground

*Atlantic Ocean*



© 2025 Camp Coast to Coast, LLC

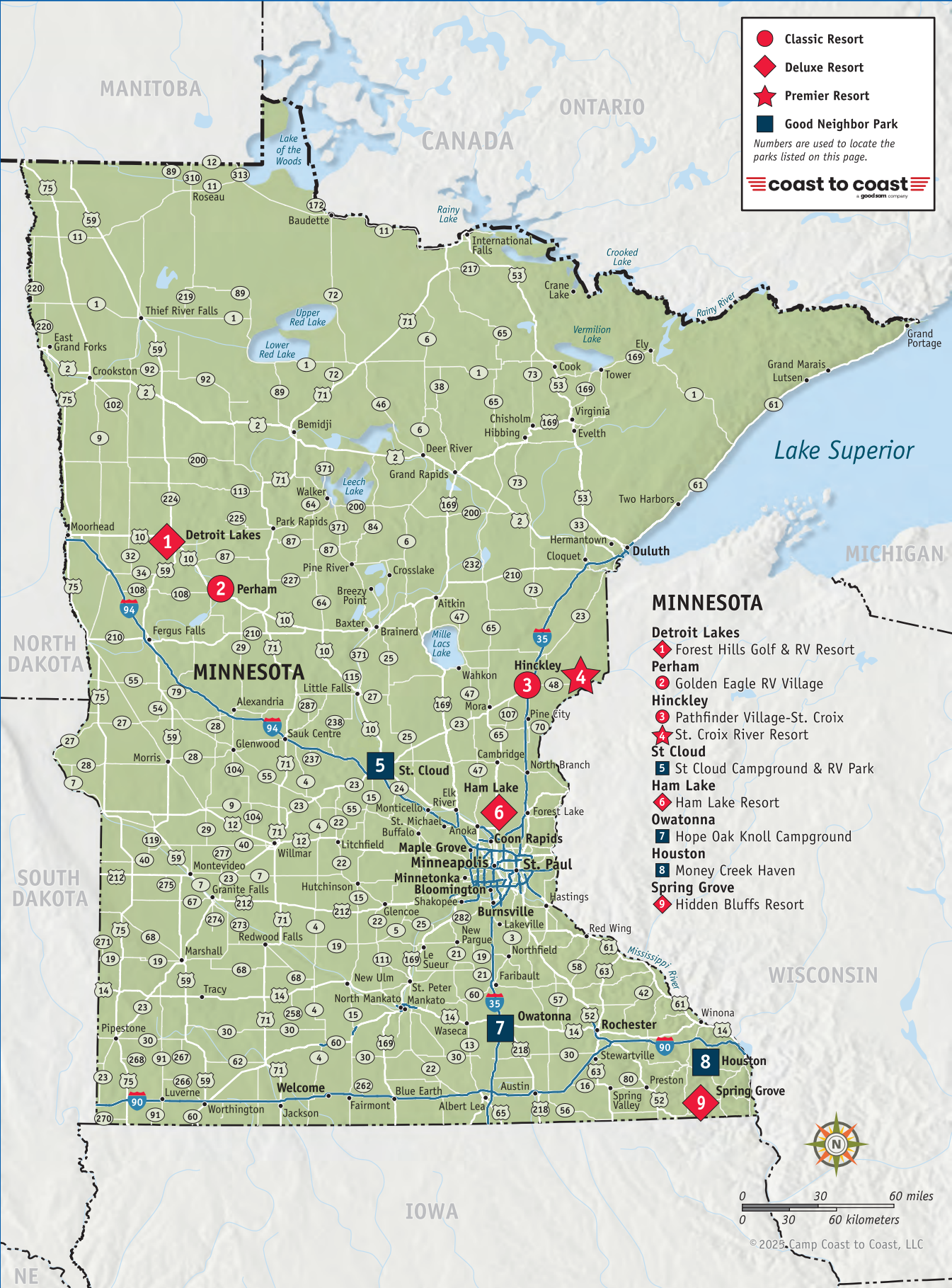




● Classic Resort  
◆ Deluxe Resort  
★ Premier Resort  
■ Good Neighbor Park  
 Numbers are used to locate the parks listed on this page.  
**coast to coast**  
a goodiam company

**MICHIGAN**

- Gaylord
- ★ Benjamin's Beaver Creek Resort
- West Branch
- ★ Lake of the North Resort
- Sterling
- ★ Rifle River Resort
- Omer
- ★ Wilderness Resort
- Standish
- ★ Saginaw Bay Resort
- Mt. Pleasant
- ★ Mt. Pleasant Resort
- Grand Haven
- ★ Grand Haven Resort
- Davison
- ★ Lake Shore Resort
- Stockbridge
- ◆ Heartland Woods Family Resort
- Kalamazoo
- ★ Kalamazoo Resort

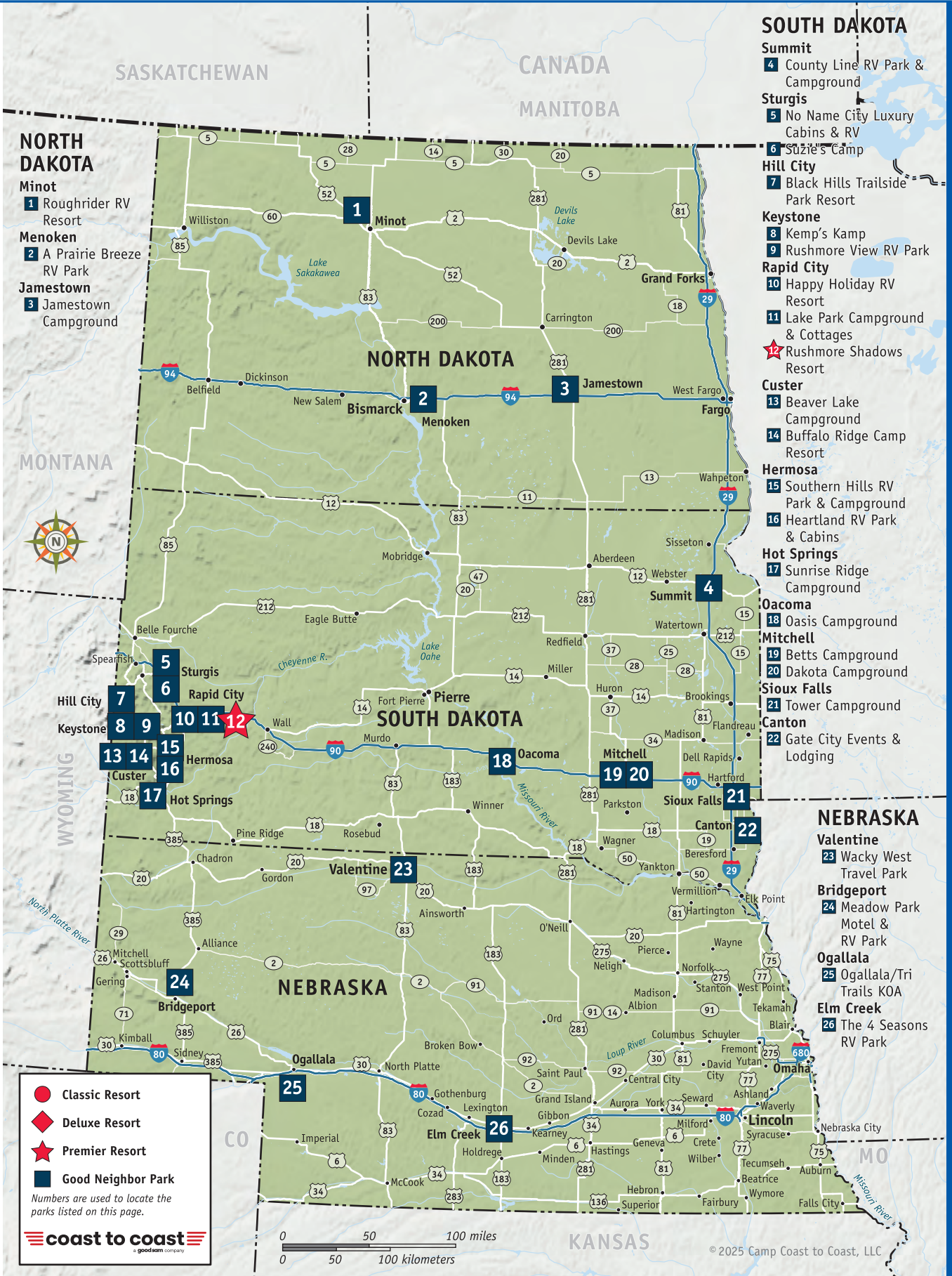


● Classic Resort  
◆ Deluxe Resort  
★ Premier Resort  
■ Good Neighbor Park  
*Numbers are used to locate the parks listed on this page.*

## MINNESOTA

- Detroit Lakes**  
◆ Forest Hills Golf & RV Resort
- Perham**  
● Golden Eagle RV Village
- Hinckley**  
● Pathfinder Village-St. Croix  
★ St. Croix River Resort
- St. Cloud**  
■ St. Cloud Campground & RV Park
- Ham Lake**  
◆ Ham Lake Resort
- Owatonna**  
■ Hope Oak Knoll Campground
- Houston**  
■ Money Creek Haven
- Spring Grove**  
◆ Hidden Bluffs Resort

0 30 60 miles  
 0 30 60 kilometers  
 © 2025, Camp Coast to Coast, LLC



### NORTH DAKOTA

- Minot**  
1 Roughrider RV Resort
- Menoken**  
2 A Prairie Breeze RV Park
- Jamestown**  
3 Jamestown Campground

### SOUTH DAKOTA

- Summit**  
4 County Line RV Park & Campground
- Sturgis**  
5 No Name City Luxury Cabins & RV
- 6 Suzie's Camp
- Hill City**  
7 Black Hills Trailside Park Resort
- Keystone**  
8 Kemp's Camp  
9 Rushmore View RV Park
- Rapid City**  
10 Happy Holiday RV Resort  
11 Lake Park Campground & Cottages  
★ Rushmore Shadows Resort
- Custer**  
13 Beaver Lake Campground  
14 Buffalo Ridge Camp Resort
- Hermosa**  
15 Southern Hills RV Park & Campground  
16 Heartland RV Park & Cabins
- Hot Springs**  
17 Sunrise Ridge Campground
- Oacoma**  
18 Oasis Campground
- Mitchell**  
19 Betts Campground  
20 Dakota Campground
- Sioux Falls**  
21 Tower Campground
- Canton**  
22 Gate City Events & Lodging

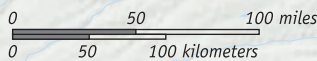
### NEBRASKA

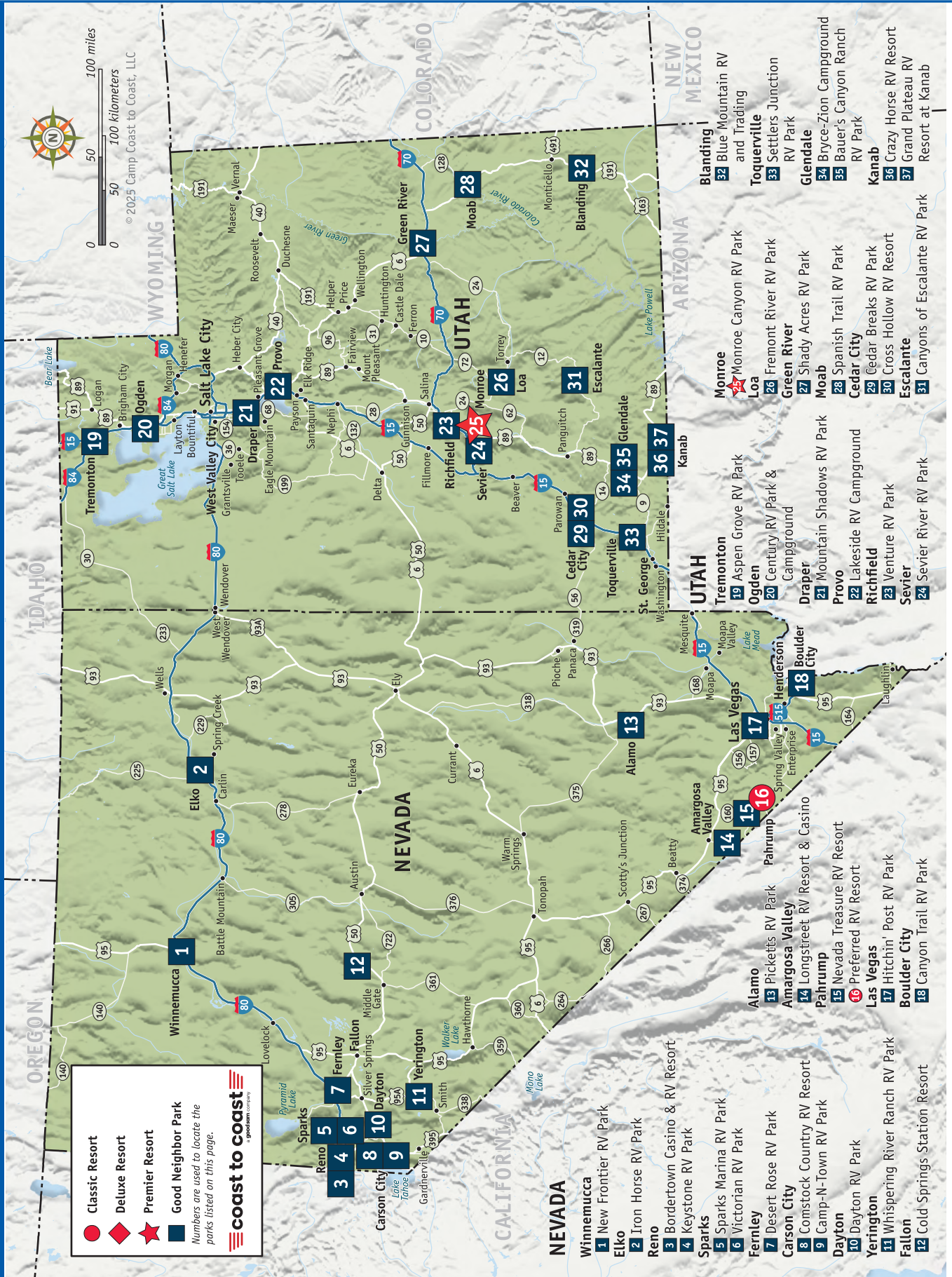
- Valentine**  
23 Wacky West Travel Park
- Bridgeport**  
24 Meadow Park Motel & RV Park
- Ogallala**  
25 Ogallala/Tri Trails KOA
- Elm Creek**  
26 The 4 Seasons RV Park

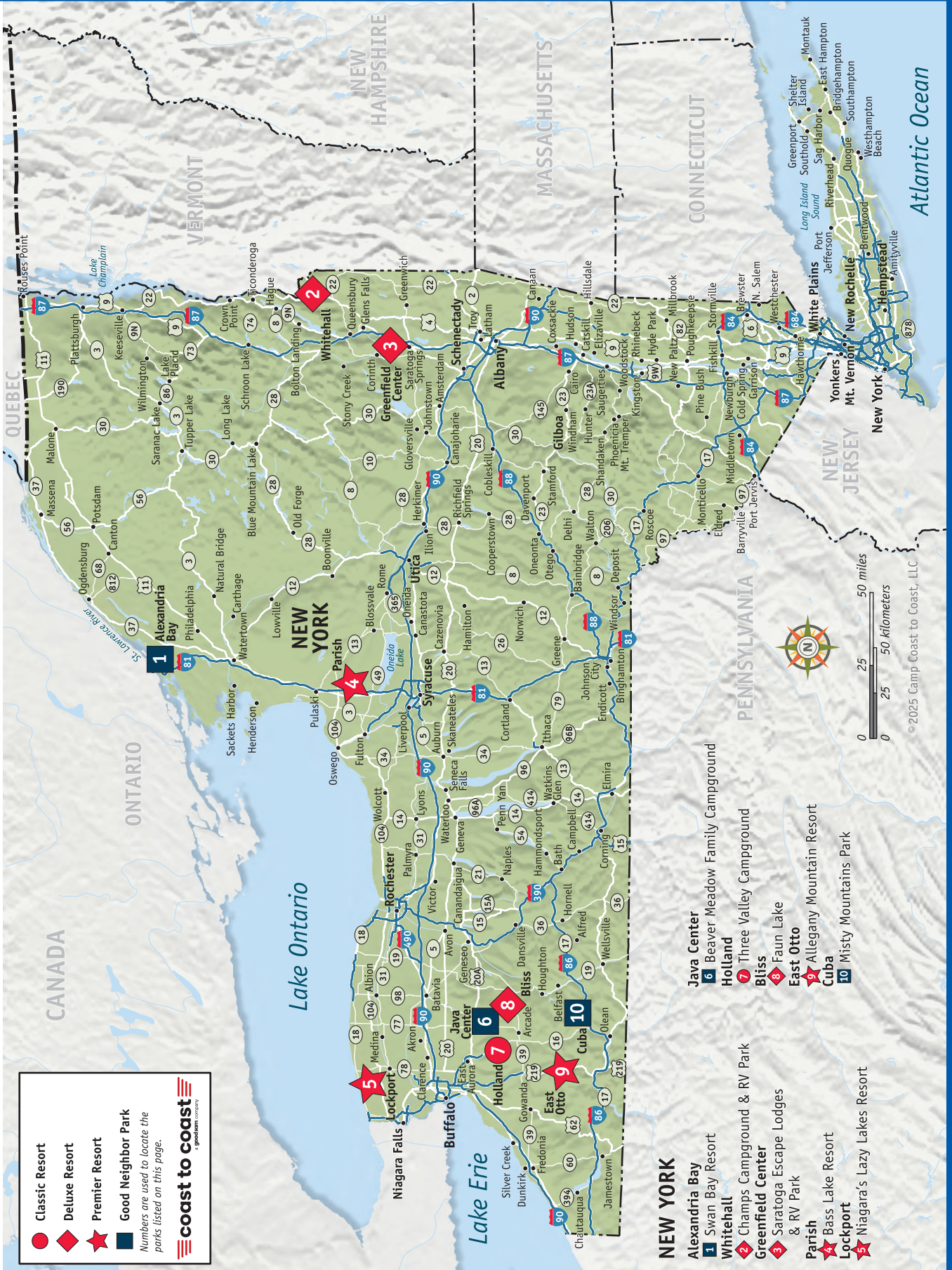
NEBRASKA/NORTH DAKOTA/SOUTH DAKOTA

- Classic Resort
- ◆ Deluxe Resort
- ★ Premier Resort
- Good Neighbor Park

Numbers are used to locate the parks listed on this page.



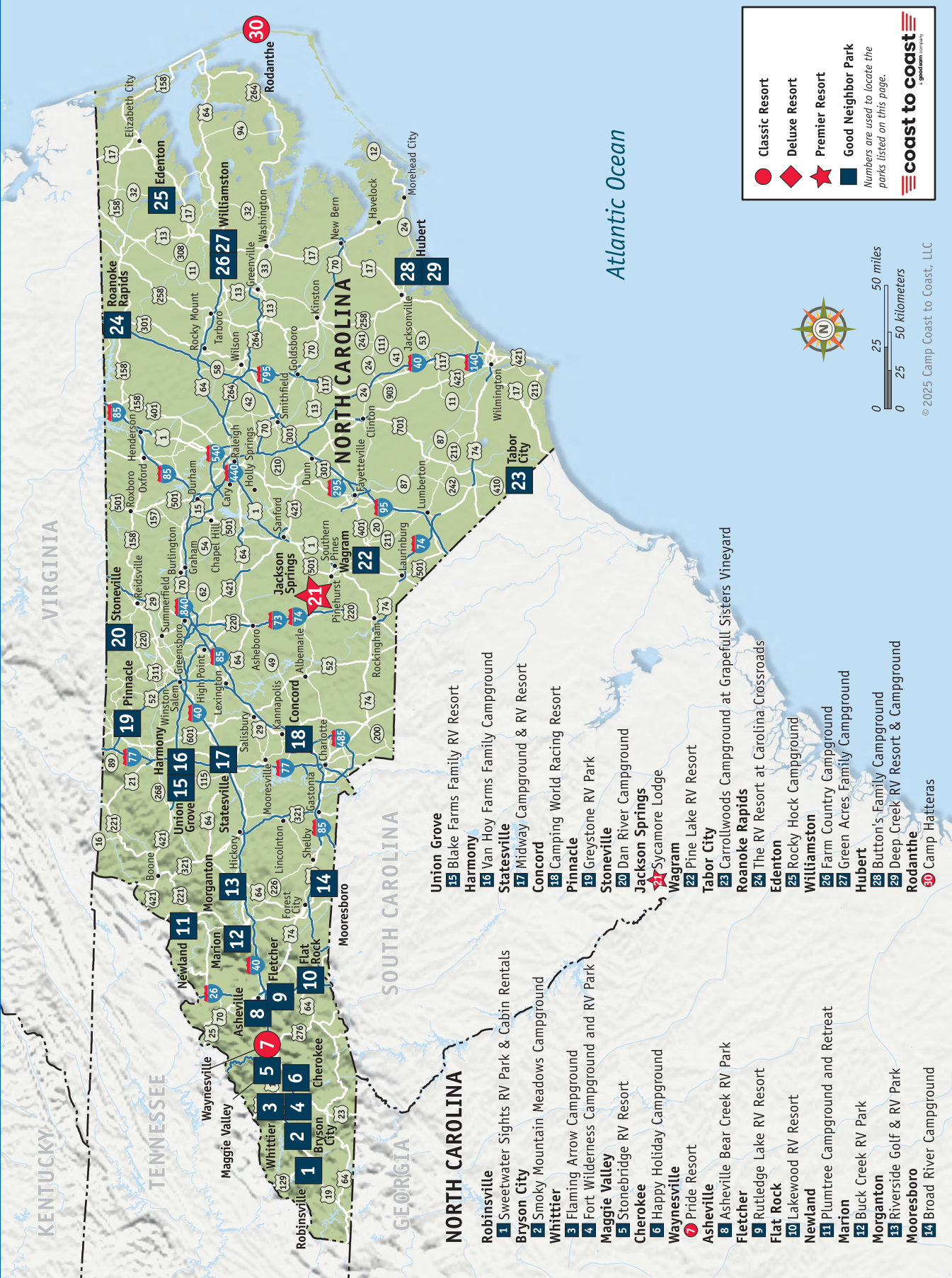




● Classic Resort  
◆ Deluxe Resort  
★ Premier Resort  
■ Good Neighbor Park  
*Numbers are used to locate the parks listed on this page.*

- NEW YORK**
- Alexandria Bay**
  - Whitehall**
  - Parish**
  - Lockport**
  - Niagara Falls**
  - Buffalo**
  - Java Center**
  - Holland**
  - Bliss**
  - East Otto**
  - Cuba**
  - Niagara's Lazy Lakes Resort**
  - Chambers Campground & RV Park**
  - Saratoga Escape Lodges & RV Park**
  - Bass Lake Resort**
  - Allegany Mountain Resort**
  - Misty Mountains Park**
  - Beaver Meadow Family Campground**
  - Three Valley Campground**
  - Faun Lake**
  - Allegany Mountain Resort**
  - Misty Mountains Park**

© 2025 Camp Coast to Coast, LLC



- Robinsonville**
- Bryson City**
- Whittier**
- Maggie Valley**
- Cherokee**
- Waynesville**
- Asheville**
- Fletcher**
- Flat Rock**
- Newland**
- Marion**
- Morganton**
- Mooresboro**
- Robinsville**
- Blake Farms Family RV Resort**
- Harmony**
- Van Hoy Farms Family Campground**
- Midway Campground & RV Resort**
- Camping World Racing Resort**
- Pinnacle**
- Greystone RV Park**
- Dan River Campground**
- Jackson Springs**
- Sycamore Lodge**
- Pine Lake RV Resort**
- Carrollwoods Campground at Grapetull Sisters Vineyard**
- The RV Resort at Carolina Crossroads**
- Rocky Hock Campground**
- Farm Country Campground**
- Green Acres Family Campground**
- Button's Family Campground**
- Deep Creek RV Resort & Campground**
- Camp Hatteras**



- Classic Resort
- ◆ Deluxe Resort
- ★ Premier Resort
- Good Neighbor Park

*Numbers are used to locate the parks listed on this page.*



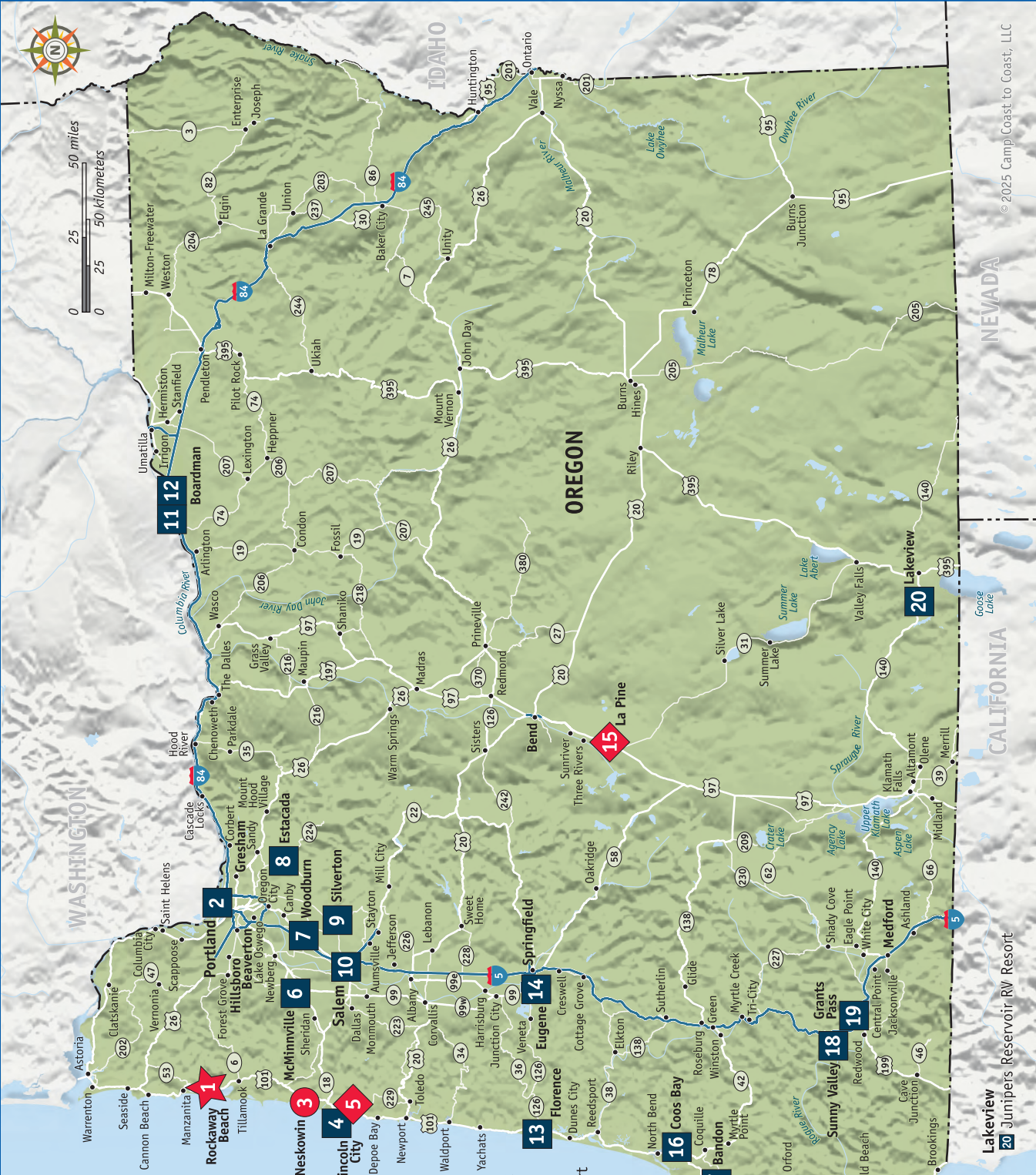
© 2025 Camp Coast to Coast, LLC

**OHIO**

- Conneaut**  
1 Evergreen Lake Park
- Jefferson**  
2 MillBrook Outdoor Resort
- Andover**  
3 Holiday Camplands
- Port Clinton**  
4 Cedarlane RV Resort
- Sandusky**  
5 Sandusky RV Resort
- Clyde**  
6 Leafy Oaks Campground

- Diamond**  
7 Leisure Lake
- West Salem**  
8 Town & Country Camp Resort
- Wapakoneta**  
9 Arrowhead Lakes Resort
- Loudonville**  
10 Wally World Riverside Resort
- Navarre**  
11 Baylor Beach Park Water Park & Campground

- Kimbolton**  
12 Rocky Fork Ranch
- Zanesville**  
13 Wolfies Campground
- Springfield**  
14 Enon Beach Campground
- South Bloomingville**  
15 Pine Creek Horseman's Camp
- Stout**  
16 Sandy Springs Campground



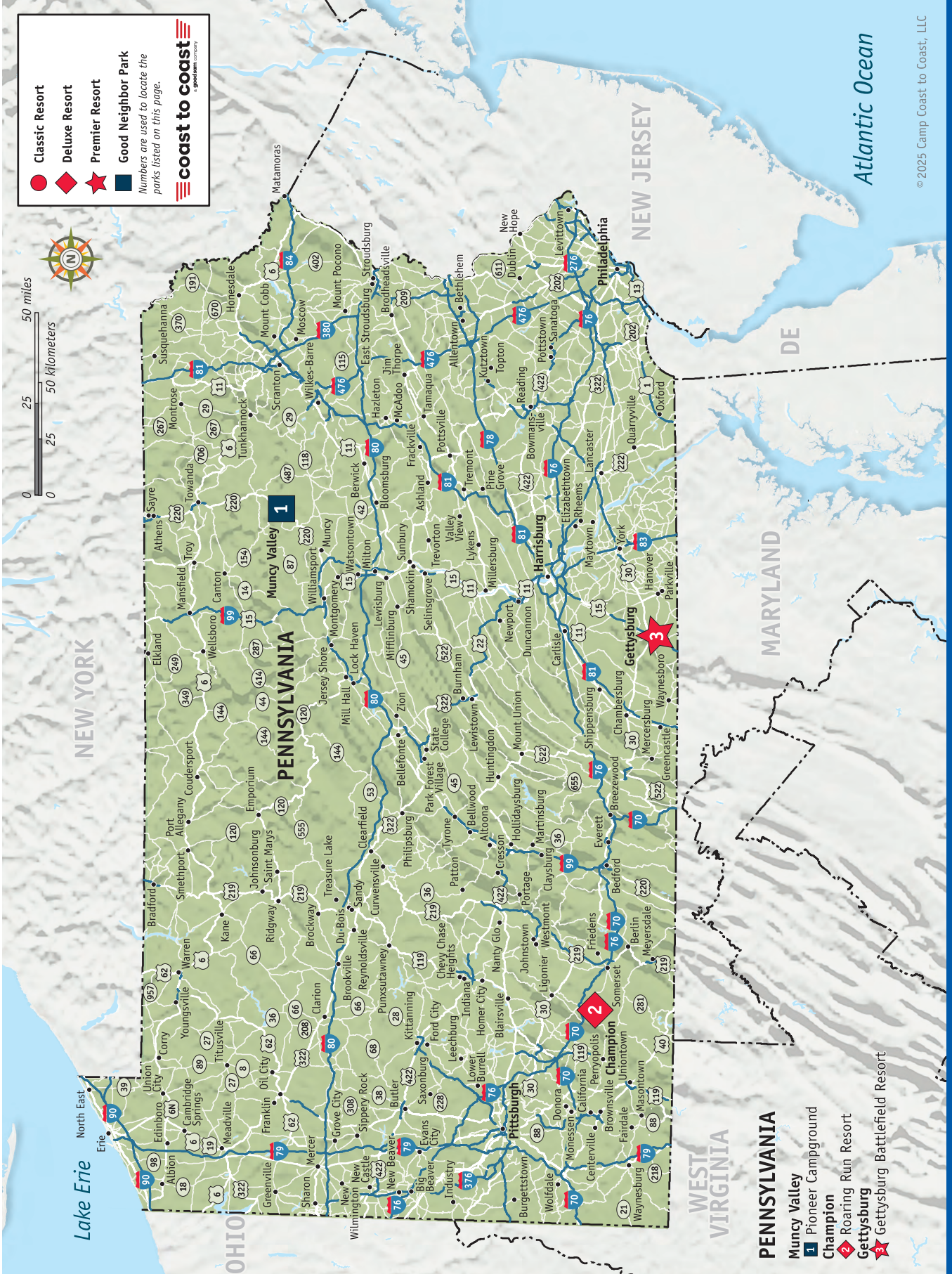
© 2025 CampCoast to Coast, LLC

- Classic Resort
- ◆ Deluxe Resort
- ★ Premier Resort
- Good Neighbor Park

*Numbers are used to locate the parks listed on this page.*

- OREGON**
- 1** Rockaway Beach
  - 2** Paradise Cove Resort
  - 3** Columbia River RV Park
  - 4** Neskowin
  - 5** Neskowin Creek RV Resort
  - 6** Lincoln City
  - 7** Logan Road RV Park at Chinook Winds Casino
  - 8** Chinook Bend RV Resort
  - 9** McMinnville
  - 10** Olde Stone RV Resort
  - 11** Woodburn
  - 12** Portland Woodburn RV Park
  - 13** Estacada
  - 14** River Mill RV Park
  - 15** Silver Spur RV Park & Resort
  - 16** Salem
  - 17** Hee Hee Illahee RV Resort
  - 18** Boardman
  - 19** Boardman Marina Park RV Campground
  - 20** Driftwood RV Park
  - 1** Florence
  - 2** Pacific Pines RV Park & Storage
  - 3** Eugene
  - 4** Eugene Mobile Village & RV Park
  - 5** La Pine
  - 6** Cascade Meadows RV Resort
  - 7** Coos Bay
  - 8** Lucky Loggers RV Park
  - 9** Bandon
  - 10** Bandon RV Park
  - 11** Sunny Valley
  - 12** Sunny Valley RV Park and Campground
  - 13** Grants Pass
  - 14** Rogue Valley Overnitters





- PENNSYLVANIA**
- Muncy Valley **1** Pioneer Campground
  - Champion **2** Roaring Run Resort
  - Gettysburg **3** Gettysburg Battlefield Resort

Atlantic Ocean

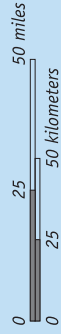
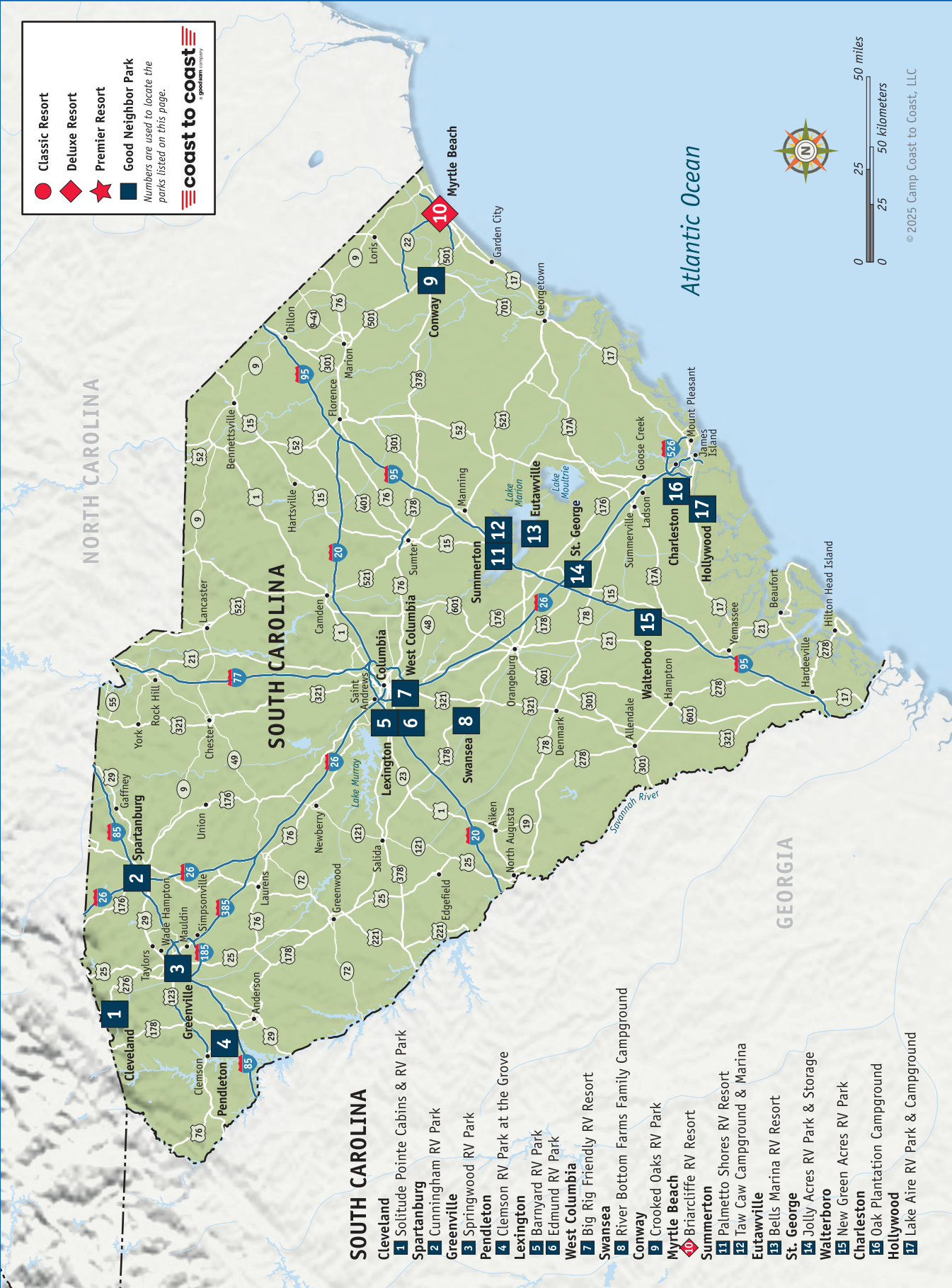
© 2025 Camp Coast to Coast, LLC

PENNSYLVANIA

- Classic Resort
- ◆ Deluxe Resort
- ★ Premier Resort
- Good Neighbor Park

*Numbers are used to locate the parks listed on this page.*

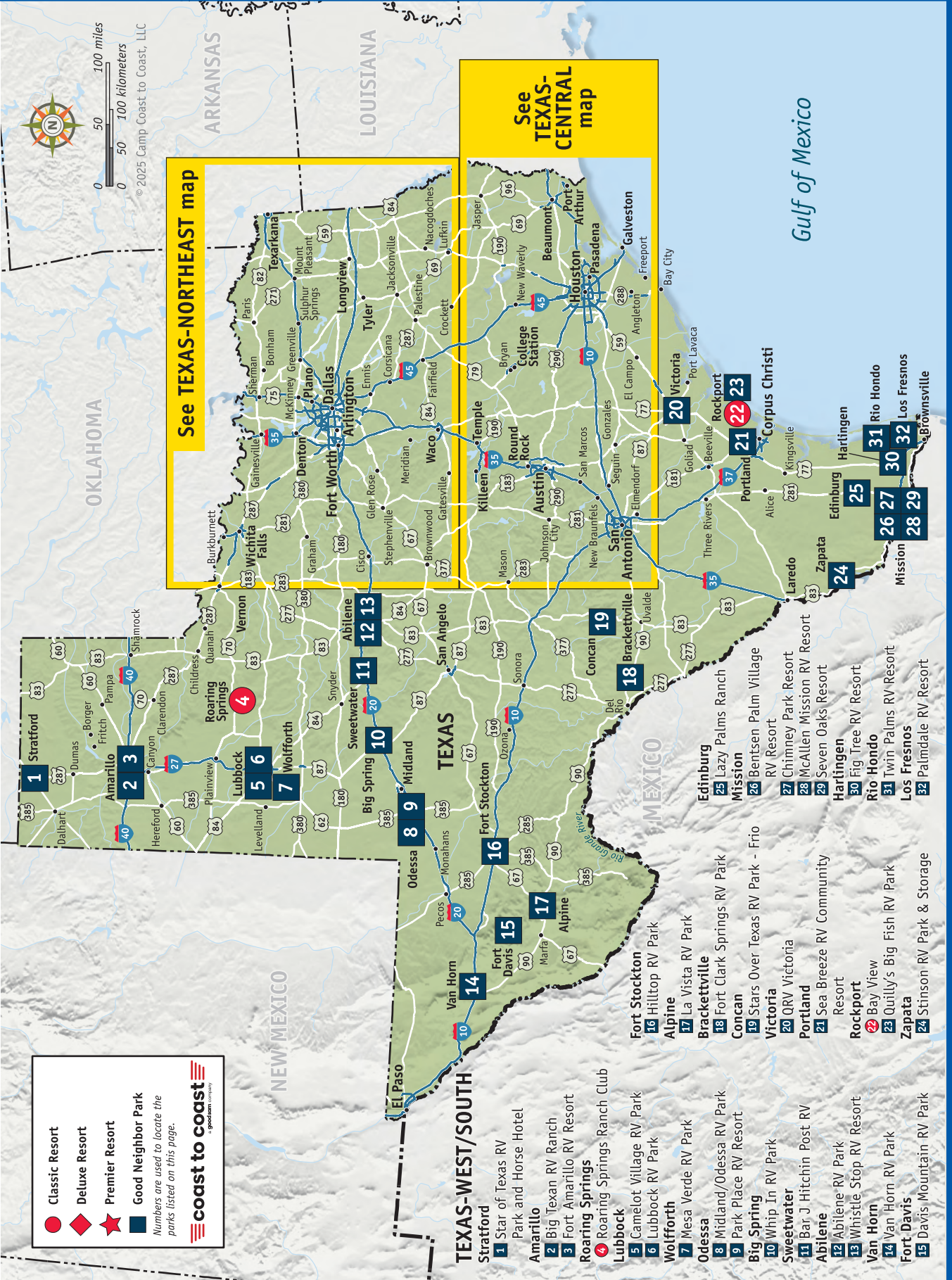
**coast to coast**  
SPORTSMAN COMPANY

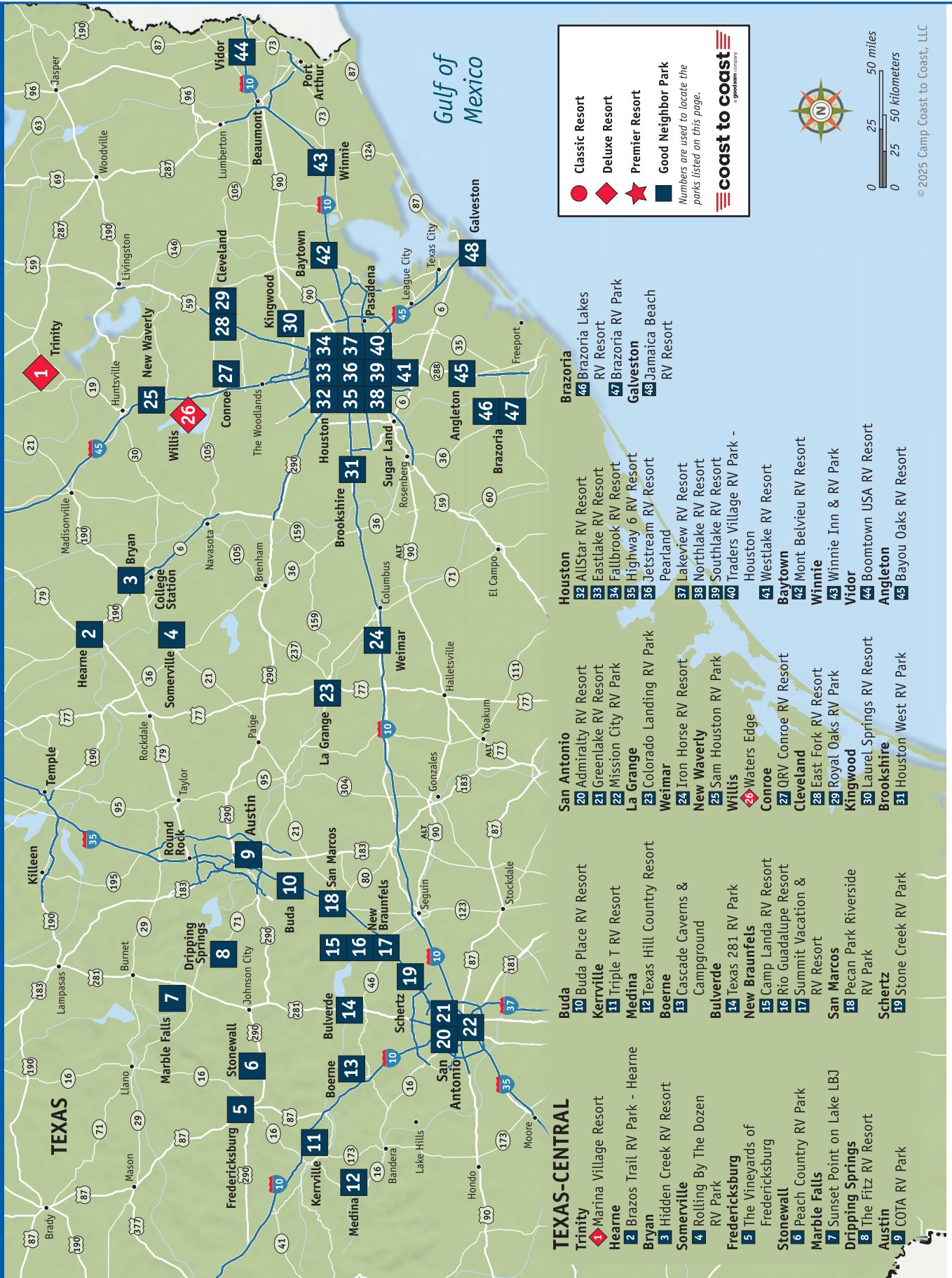


© 2025 Camp Coast to Coast, LLC

## SOUTH CAROLINA

- Cleveland** 1 Solitude Pointe Cabins & RV Park
- Spartanburg** 2 Cunningham RV Park
- Greenville** 3 Springwood RV Park
- Pendleton** 4 Clemson RV Park at the Grove
- Lexington** 5 Barnyard RV Park
- West Columbia** 6 Edmund RV Park
- Swansea** 7 Big Rig Friendly RV Resort
- Conway** 8 River Bottom Farms Family Campground
- Myrtle Beach** 9 Crooked Oaks RV Park
- Summerton** 10 Briarcliffe RV Resort
- Eutawville** 11 Palmetto Shores RV Resort
- St. George** 12 Taw Caw Campground & Marina
- Walterboro** 13 Bells Marina RV Resort
- Hollyhock** 14 Jolly Acres RV Park & Storage
- Hollyhock** 15 New Green Acres RV Park
- Hollyhock** 16 Oak Plantation Campground
- Hollyhock** 17 Lake Aire RV Park & Campground





- TEXAS-CENTRAL**
- 1 Trinity
  - 2 Brazos Trail RV Park - Hearne
  - 3 Hidden Creek RV Resort
  - 4 Rolling By The Dozen RV Park
  - 5 The Vineyards of Fredericksburg
  - 6 Peach Country RV Park
  - 7 Sunset Point on Lake LBJ
  - 8 The Fitz RV Resort
  - 9 COTA RV Park

- Buda**
- 10 Buda Place RV Resort
- Kerrville**
- 11 Triple T RV Resort
- Medina**
- 12 Texas Hill Country Resort
- Boerne**
- 13 Cascade Caverns & Campground
- Bulverde**
- 14 Texas 281 RV Park
- New Braunfels**
- 15 Camp Landa RV Resort
  - 16 Rio Guadalupe Resort
  - 17 Summit Vacation & RV Resort
- San Marcos**
- 18 San Marcos
  - 19 Stone Creek RV Park

- San Antonio**
- 20 Admiralty RV Resort
  - 21 Greenlake RV Resort
  - 22 Mission City RV Park
- La Grange**
- 23 Colorado Landing RV Park
- Weimar**
- 24 Iron Horse RV Resort
- New Waverly**
- 25 Sam Houston RV Park
- Willis**
- 26 Waters Edge
- Conroe**
- 27 QRV Conroe RV Resort
- Cleveland**
- 28 East Fork RV Resort
  - 29 Royal Oaks RV Park
- Kingwood**
- 30 Laurel Springs RV Resort
- Brookshire**
- 31 Houston West RV Park

- Houston**
- 32 AllStar RV Resort
  - 33 Eastlake RV Resort
  - 34 Fallbrook RV Resort
  - 35 Highway 6 RV Resort
  - 36 Jetstream RV Resort
  - 37 Lakeview RV Resort
  - 38 Northlake RV Resort
  - 39 Southlake RV Resort
  - 40 Traders Village RV Park - Pearland
  - 41 Westlake RV Resort
- Baytown**
- 42 Mont Belvieu RV Resort
- Winnie**
- 43 Winnie Inn & RV Park
- Vidor**
- 44 Boomtown USA RV Resort
- Angleton**
- 45 Bayou Oaks RV Resort

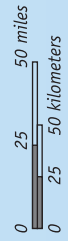
- Brazoria**
- 46 Brazoria Lakes RV Resort
  - 47 Brazoria RV Park
- Galveston**
- 48 Jamaica Beach RV Resort

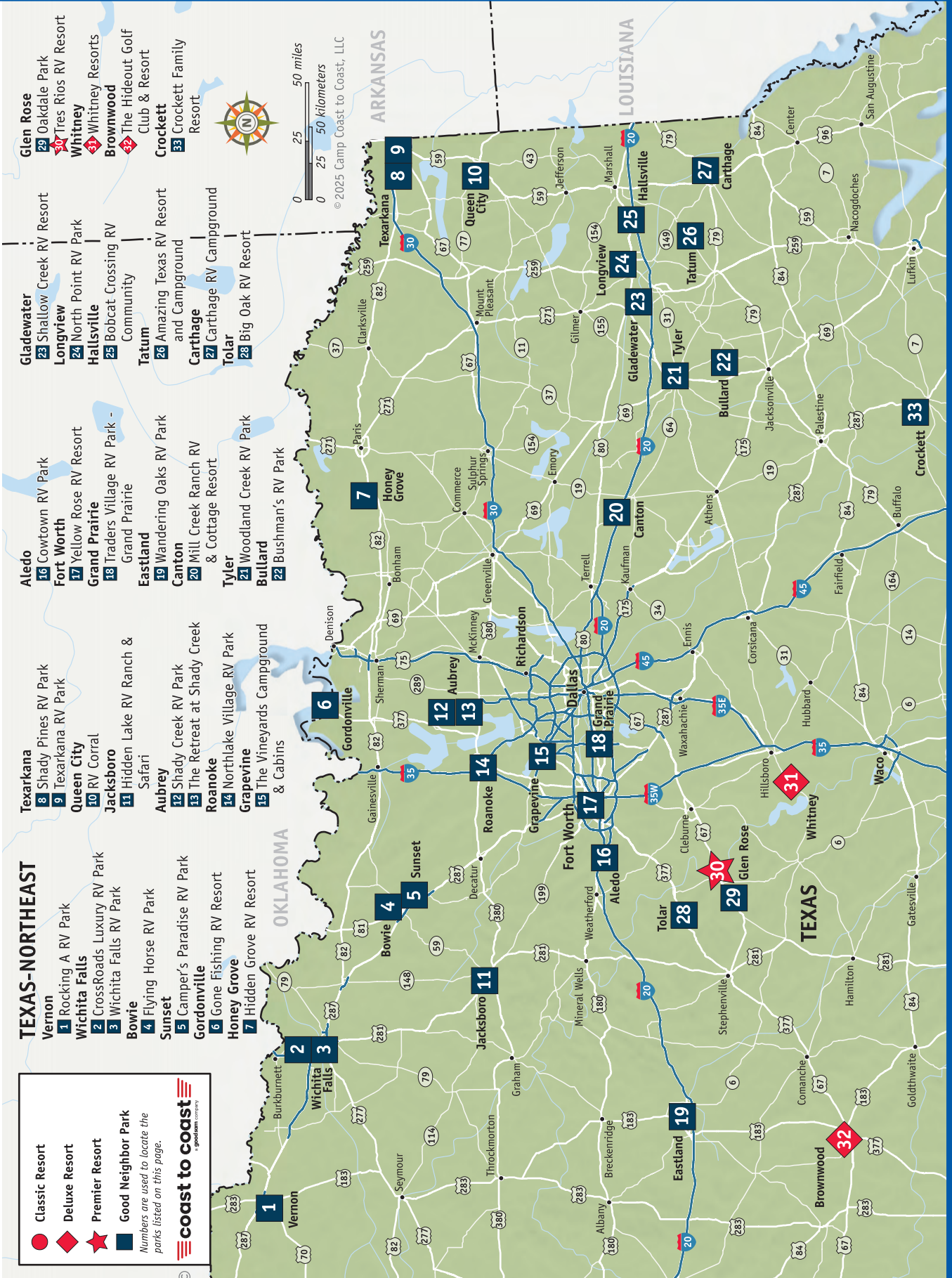
**Legend:**

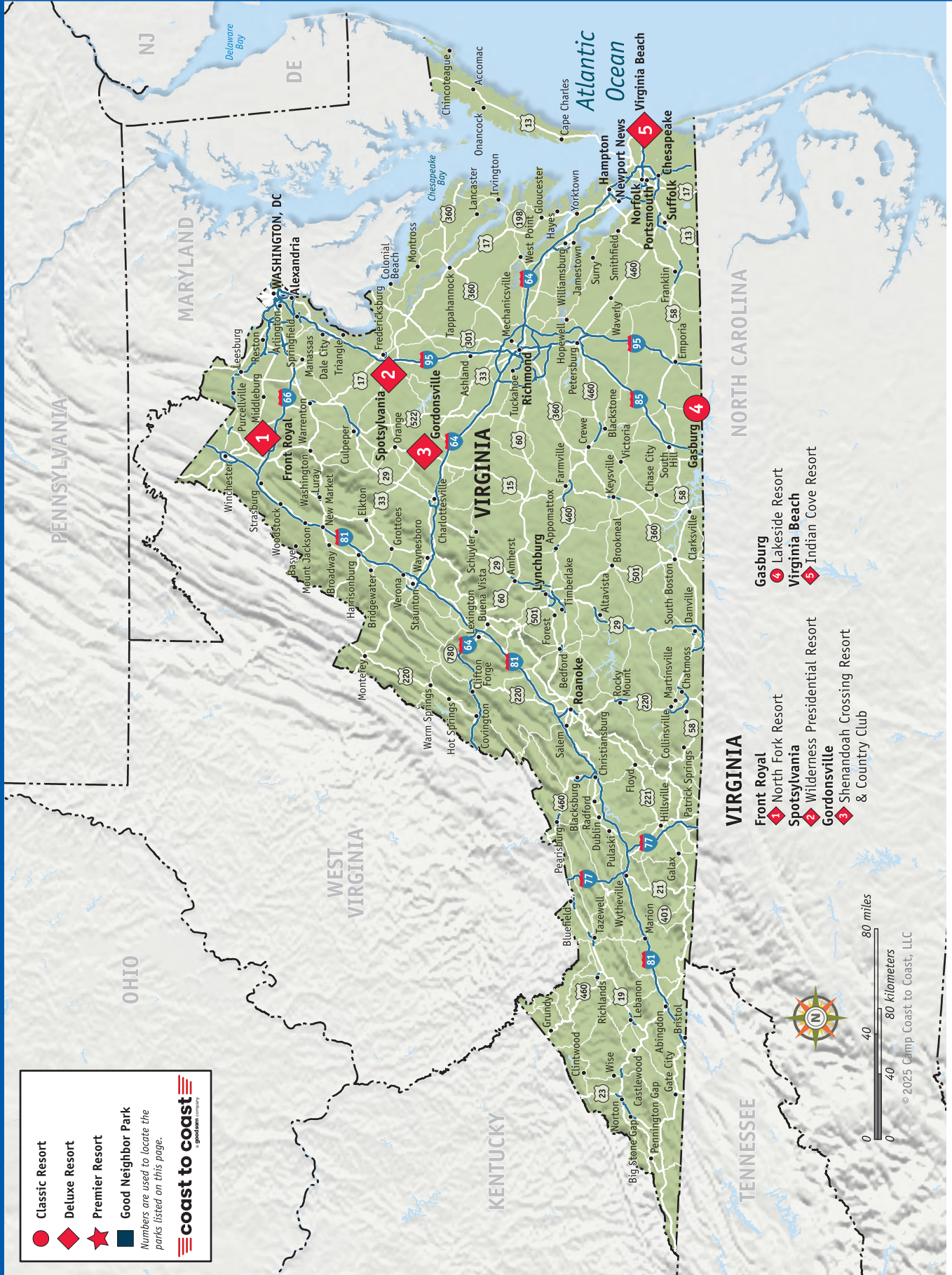
- Classic Resort
- ◆ Deluxe Resort
- ★ Premier Resort
- Good Neighbor Park

*Numbers are used to locate the parks listed on this page.*

**coast to coast**  
by government company





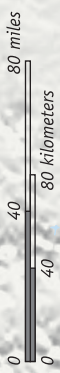


- Classic Resort
- ◆ Deluxe Resort
- ★ Premier Resort
- Good Neighbor Park

*Numbers are used to locate the parks listed on this page.*



- VIRGINIA**
- ◆ 1 Front Royal
  - ◆ 2 Spotsylvania
  - ◆ 3 Gordonsville
  - ◆ 4 Lakeside Resort
  - ◆ 5 Virginia Beach
- VIRGINIA**
- ◆ 1 North Fork Resort
  - ◆ 2 Wilderness Presidential Resort
  - ◆ 3 Shenandoah Crossing Resort & Country Club
- GASBURG**
- ◆ 4 Lakeside Resort
  - ◆ 5 Indian Cove Resort



© 2025 Camp Coast to Coast, LLC

**Classic Resort**  
**Deluxe Resort**  
**Premier Resort**  
**Good Neighbor Park**

Numbers are used to locate the parks listed on this page.

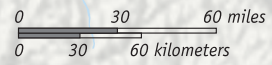
**coast to coast**  
a goodsam company

## WASHINGTON

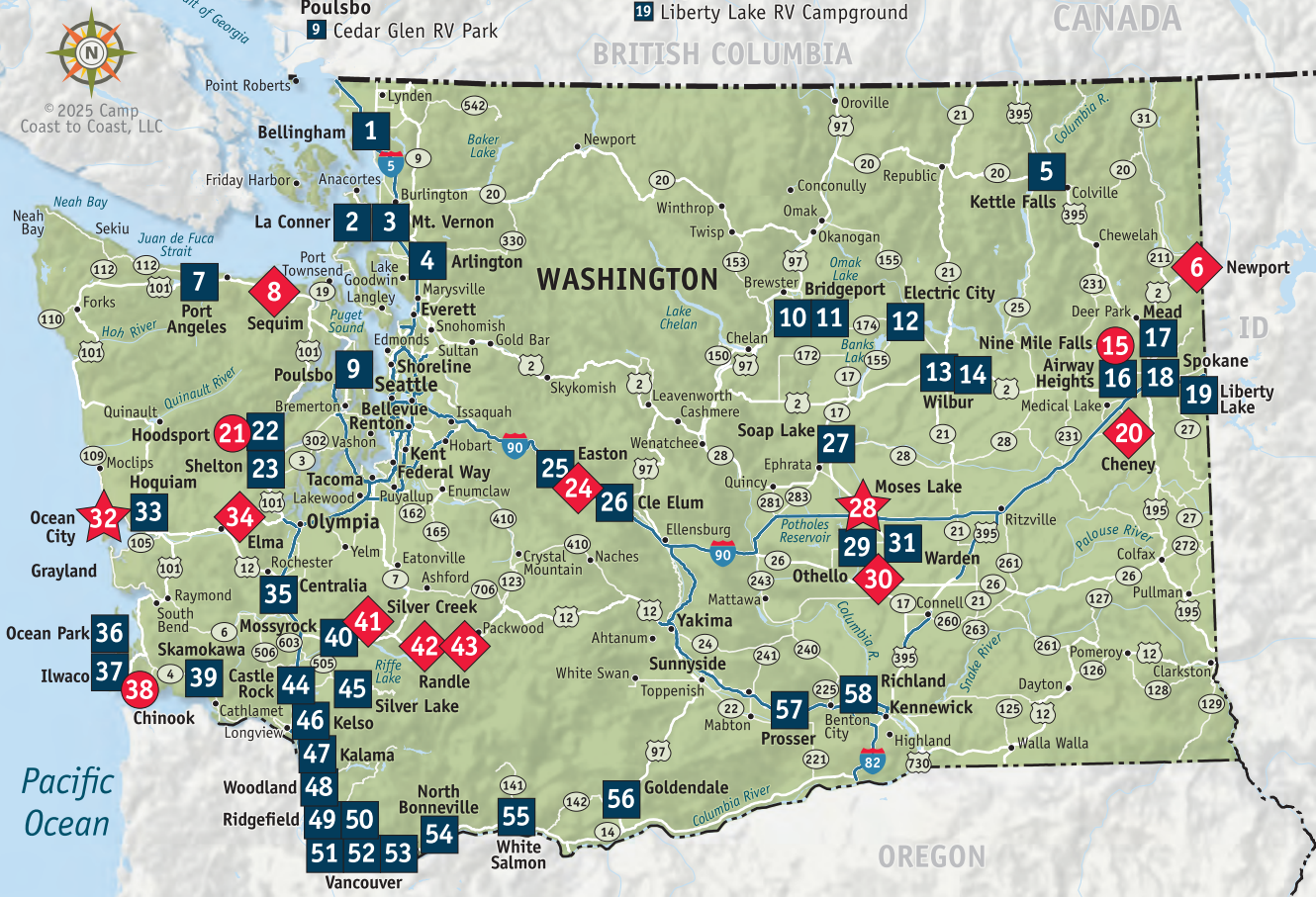
- Bellingham**  
**1** Bellingham RV Park  
**La Conner**  
**2** La Conner Marina & RV Park  
**Mount Vernon**  
**3** Mount Vernon RV Park  
**Arlington**  
**4** Angel of the Winds RV Resort  
**Kettle Falls**  
**5** Columbia Point Resort  
**Newport**  
**6** Old American Kampground  
**Port Angeles**  
**7** Elwha Dam RV Park  
**Sequim**  
**8** Diamond Point Resort  
**Poulsbo**  
**9** Cedar Glen RV Park

- Bridgeport**  
**10** Conklin Landing RV Park  
**11** Bridgeport Marina RV Park  
**Electric City**  
**12** Coulee Playland Resort  
**Wilbur**  
**13** Goose Creek RV Park & Campground  
**14** Country Lane Campground & RV Park  
**Nine Mile Falls**  
**15** Willow Bay Resort  
**Airway Heights**  
**16** Northern Quest RV Resort  
**Mead**  
**17** Alderwood RV Park  
**Spokane**  
**18** North Spokane RV Campground  
**Liberty Lake**  
**19** Liberty Lake RV Campground

- Cheney**  
**20** Ponderosa Falls Resort  
**Hoodsport**  
**21** Dow Creek Resort  
**22** Glen Ayr Resort  
**Shelton**  
**23** The Waterfront at Potlatch Resort & RV Park  
**Easton**  
**24** Lake Easton Resort  
**25** Silver Ridge Ranch  
**Cle Elum**  
**26** Whispering Pines RV Campground



WASHINGTON



- Soap Lake**  
**27** Smokiam RV Resort  
**Moses Lake**  
**28** Pier 4 RV Resort  
**Othello**  
**29** MarDon Resort on Potholes Reservoir  
**30** O'Sullivan Sportsman Resort  
**Warden**  
**31** Sage Hills Golf and RV Resort  
**Ocean City**  
**32** Ocean Breeze RV Resort  
**Hoquiam**  
**33** Hoquiam River RV Park  
**Elma**  
**34** Travel Inn Resort

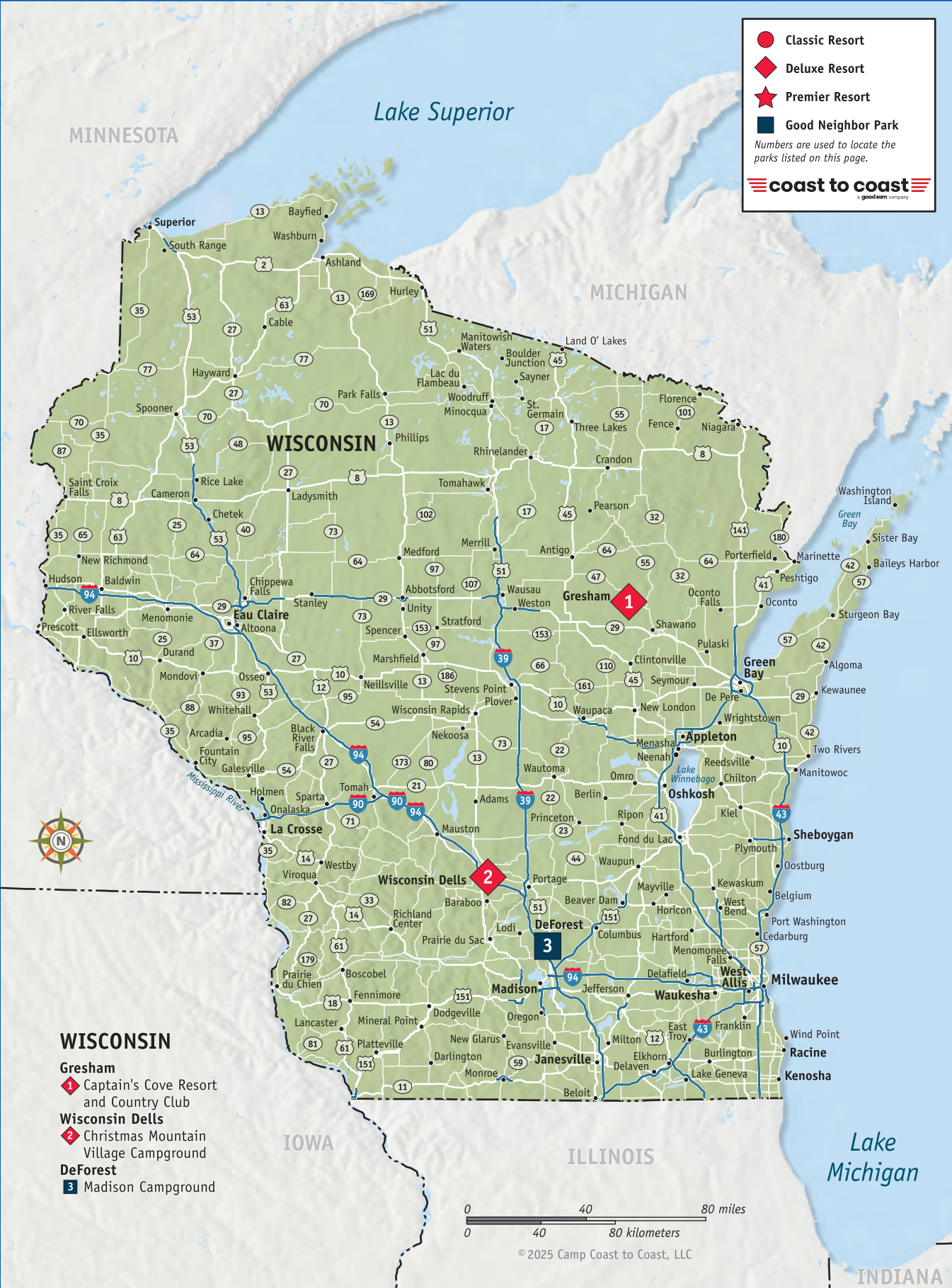
- Centralia**  
**35** Midway RV Park  
**Ocean Park**  
**36** Ocean Park Resort  
**Ilwaco**  
**37** Wallicut River RV Resort  
**Chinook**  
**38** Columbia Shores RV Park  
**Skamokawa**  
**39** Vista Park  
**Mossyrock**  
**40** Mayfield Lake RV Resort & Marina  
**Silver Creek**  
**41** Harmony Lakeside RV Park & Deluxe Cabins

- Randle**  
**42** Cascade Peaks  
**43** Maple Grove Resort  
**Castle Rock**  
**44** Toutle River RV Resort  
**Silver Lake**  
**45** Silver Cove RV Resort  
**Kelso**  
**46** Brookhollow RV Park  
**Kalama**  
**47** Camp Kalama RV Park  
**Woodland**  
**48** Belmont Loop RV Park  
**Ridgefield**  
**49** Dicky's RV Resort  
**50** Clark County Fairgrounds RV Park

- Vancouver**  
**51** Ninety-9 RV Park  
**52** Van Mall RV Park  
**53** Vancouver RV Park  
**North Bonneville**  
**54** Lewis & Clark Campground & RV Park  
**White Salmon**  
**55** Gorge Base Camp RV Park  
**Goldendale**  
**56** Stargazers RV Resort  
**Prosser**  
**57** Wine Country RV Park  
**Richland**  
**58** Horn Rapids RV Resort

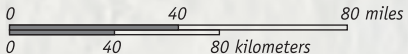
- Classic Resort
- ◆ Deluxe Resort
- ★ Premier Resort
- Good Neighbor Park

*Numbers are used to locate the parks listed on this page.*

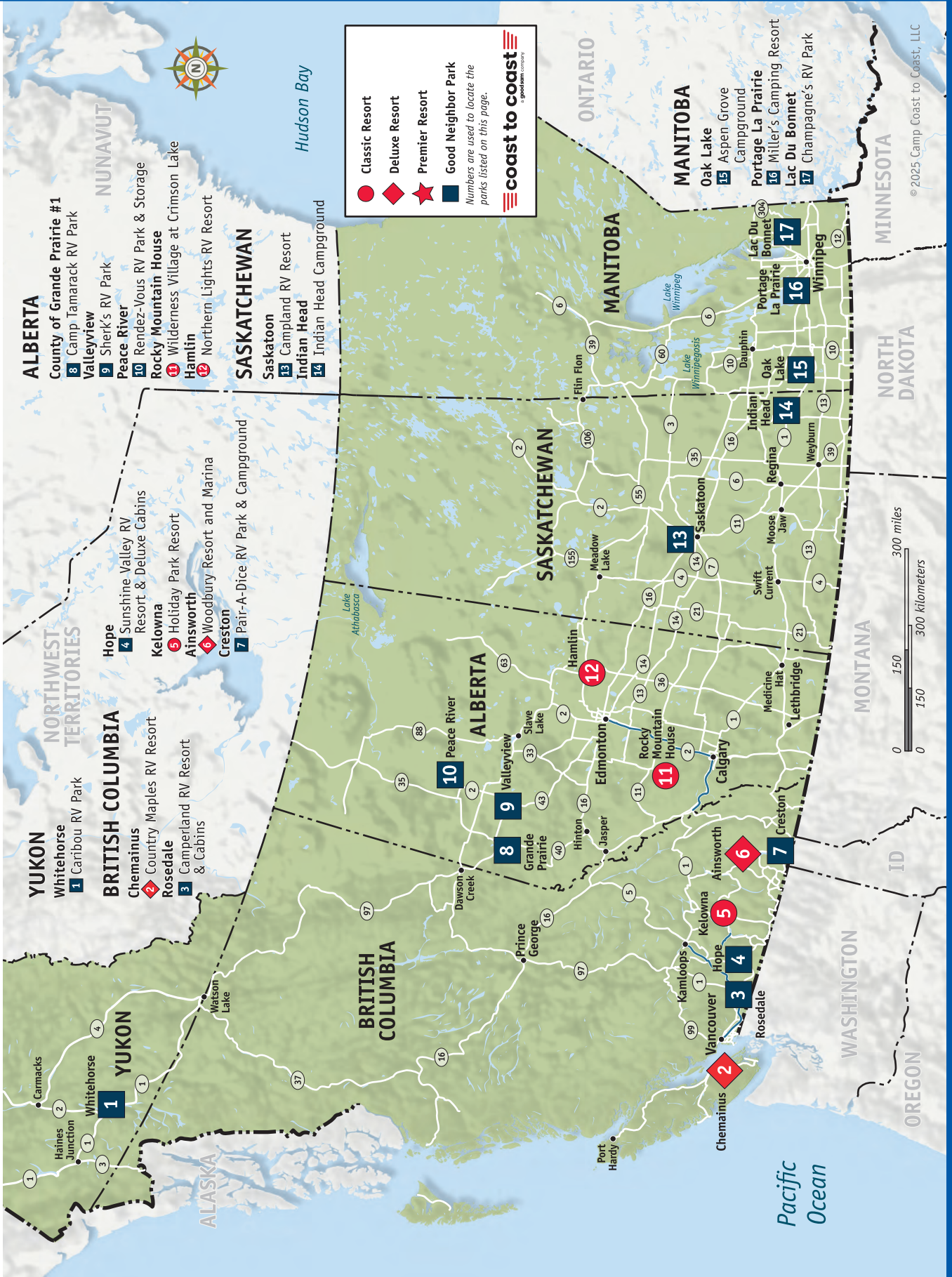
## WISCONSIN

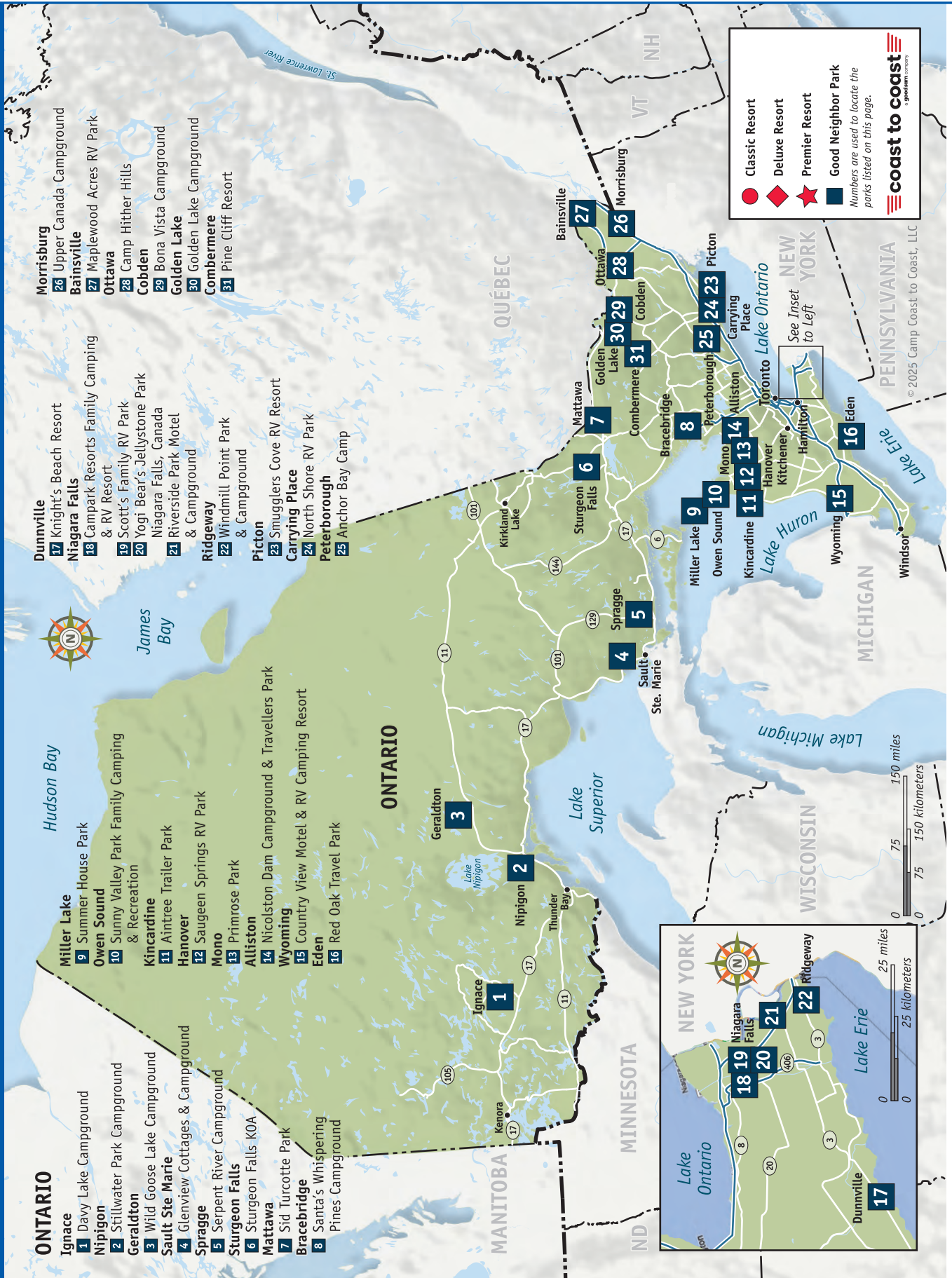
- ◆ **Gresham**  
Captain's Cove Resort and Country Club
- ◆ **Wisconsin Dells**  
Christmas Mountain Village Campground
- DeForest**  
Madison Campground



© 2025 Camp Coast to Coast, LLC











- Classic Resort
- ◆ Deluxe Resort
- ★ Premier Resort
- Good Neighbor Park

*Numbers are used to locate the parks listed on this page.*

**coast to coast**  
a goodsam company

0 50 100 miles  
0 50 100 kilometers

© 2025 Camp Coast to Coast, LLC



# Resorts

The following pages provide detailed profiles of all participating Resorts including individual locator maps to help you with your travel planning. Whether you want to travel locally or cross-country, you have plenty of choices as network Resorts are located in 33 states, 3 Canadian Provinces, and Mexico.

## UNITED STATES

ALABAMA	110
ARIZONA	111
ARKANSAS	113
CALIFORNIA	114
COLORADO	120
CONNECTICUT	121
FLORIDA	121
GEORGIA	122
ILLINOIS	123
IOWA	124
KANSAS	126
LOUISIANA	127
MICHIGAN	128

MINNESOTA	133
MISSISSIPPI	136
MISSOURI	136
NEVADA	138
NEW MEXICO	138
NEW YORK	139
NORTH CAROLINA	142
OHIO	144
OKLAHOMA	147
OREGON	150
PENNSYLVANIA	152
SOUTH CAROLINA	153
SOUTH DAKOTA	153
TENNESSEE	154

TEXAS	155
UTAH	158
VIRGINIA	159
WASHINGTON	161
WISCONSIN	168
WYOMING	169

## CANADA

ALBERTA	170
BRITISH COLUMBIA	171
QUÉBEC	172

## MEXICO

SONORA	173
--------	-----

# NETWORK RESORTS

ALABAMA

## Langston

RESORT NUMBER: 2158

GOOD SAM RATING: 9.5/7.5/9

PREMIER RESORT

### Mountain Lakes RV Resort— Ocean Canyon Resorts

1345 Murphy Hill Road  
Langston, Alabama 35755  
256-582-5556  
member.reservations@oceancanyon.com  
oceancanyon.com



See page 74 for state map.



This large lakefront resort has over one-half mile of lake shoreline on one of the most pristine lakes in Alabama, and boasts some of the best fishing in the state. With its own wet storage and boat slips for members, you can rest assured you'll have easy access to the lake. The majority of the 300+ sites are full hook-up and pull-through. Resort has condos, lake houses, bunk houses for large groups and full kitchen motel units, fully appointed. Add a 2,000 square foot country store and the best recreation program in Alabama, and you have a Coast to Coast jewel.

**DIRECTIONS:** From Guntersville: S on Hwy 227 (traveling N) approx 13 mi to 4-lane hwy. Cross 4-lane. Go 0.5 mi to store. Turn L, go 1.4 mi to resort entrance on L.

GPS COORDINATES: 34.463°N-86.1833°W

ELEVATION: 650 feet

RV SITES: Full: 200 Partial: 25 Dry: 0

CHECK-IN: 2:00 p.m.

CHECK-OUT: 11:00 a.m.


SEASON: Year-round

PEAK SEASON: May 15–September 15

MAX. RV LENGTH: 40 feet

**NOTATIONS:** Additional charges: 50 amp \$5/night, Wi-Fi \$5/night. Fire rings available for rent.

**RENTAL ACCOMMODATIONS:** Rental units available. Trip Points not accepted. Contact resort directly.



ALABAMA

## Robertsdale

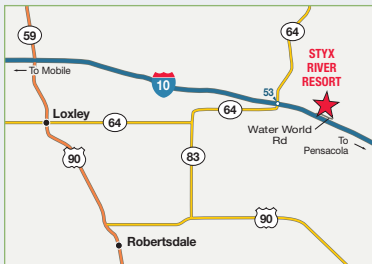
RESORT NUMBER: 222

GOOD SAM RATING: 9/8.5/8

CLASSIC RESORT

### Styx River RV Resort— Ocean Canyon Resorts

25301 Waterworld Road  
Robertsdale, Alabama 36567  
251-202-4509  
member.reservations@oceancanyon.com  
oceancanyon.com



See page 74 for state map.



Styx River takes you to the backwoods of Alabama with a resort experience. The resort sits on the Styx River, famous for recreation, floating, fishing and swimming. The outdoor pavilion hosts live bands, karaoke and the large screen TVs are a regular gathering spot for all of the Bama, LSU and Saints games. Resort has indoor and outdoor pools, a large clubhouse and scheduled activities including casino bus tours. Don't forget we're located 30 minutes from Gulf Shores and both Pensacola and Mobile. A great vacation spot!

**DIRECTIONS:** From I-10, take Wilcox Rd/Ex 53 to N side of I-10. R on service road at BP Station. E on service road (Water World Rd) 1.2 miles to entrance.

GPS COORDINATES: 30.6232°N-87.5933°W

ELEVATION: 120 feet

RV SITES: Full: 136 Partial: 18 Dry: 0

CHECK-IN: 2:00 p.m.

CHECK-OUT: 11:00 a.m.

SEASON: Year-round

MAX. RV LENGTH: 40 feet

**NOTATIONS:** Additional charges: 50 amp \$5/night, Wi-Fi \$5/night.

**RENTAL ACCOMMODATIONS:** Rental units available. Trip Points not accepted. Contact resort directly.



## Robertsdale

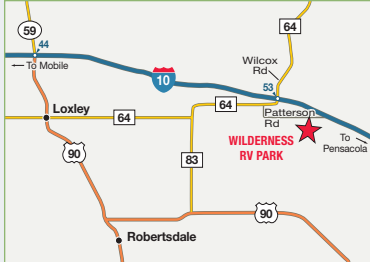
RESORT NUMBER: 750

GOOD SAM RATING: 8.5/9.5\*/8.5

DELUXE RESORT

### Wilderness RV Park— Sugar Beach Resort

24280 Patterson Road  
Robertsdale, Alabama 36567  
251-960-1195; fax: 251-960-1196  
wildernessrv@gulftel.com  
wildernessrvpark.com



See page 74 for state map.



Located on I-10 22 miles west of Pensacola, Florida and 27 miles east of Mobile, Alabama. Miracle Strip beaches and other historic sights all within a short drive. Area attractions: Six golf courses, the Naval Aviation Museum, excellent deep sea and fresh water fishing, hunting, canoeing and other water sports.

**DIRECTIONS:** From I-10 (between Mobile and Pensacola): Ex 53/Wilcox Rd. S 0.2 mi, past Chevron Station. L and follow Patterson Rd. 1.3 miles to resort.

GPS COORDINATES: 30.6187°N/-87.6113°W

RV SITES: Full: 71 Partial: 0 Dry: 6

CHECK-IN: 9:00 a.m.–6:00 p.m.

CHECK-OUT: Noon

SEASON: Year-round

PEAK SEASON: January 1–April 30

MAX. RV LENGTH: Unlimited

**NOTATIONS:** Additional charges: 50 amp \$2.78/night including tax. Wi-Fi access in campground. No golf carts. No USPS mail accepted for campers.



50 amps



pull-through



laundry



pets/restrictions



Wi-Fi access



picnic tables



fishing



horseshoes



recreation hall



fishing



outdoor pool



beach



golf



tourist attraction



propane

## Bullhead City

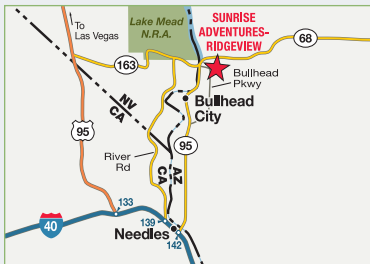
RESORT NUMBER: 603

GOOD SAM RATING: 8/8.5/8.5

CLASSIC RESORT

### Sunrise Adventures—Ridgeview

775 Bullhead Parkway  
Bullhead City, Arizona 86429  
928-754-3809; res.: 760-663-4968  
robinj@cramember.com  
coloradoriveradventures.com



See page 76 for state map.



Less than a mile from the Colorado River in the Mojave Valley, a mecca for boating, fishing and water skiing. Directly across the border from Laughlin, NV with 10 casinos. Just 2 hours from Las Vegas and 1 hour from the London Bridge in Lake Havasu City.

**DIRECTIONS:** From Las Vegas: Hwy 95 S to Hwy 163. E to Laughlin and cross Laughlin Bridge into AZ. E on Bullhead Pkwy for 0.5 mi to resort. From Needles: W Broadway-River Rd Ex. L at K St (flashing light). Cross Colorado River Bridge. N on Hwy 95. R on Bullhead Pkwy. Resort approx 9 mi on R.

GPS COORDINATES: 35.1719°N/-114.5554°W

RV SITES: Full: 302 Partial: 0 Dry: 0

CHECK-IN: Noon–6:00 p.m.

CHECK-OUT: 11:00 a.m.

SEASON: Year-round

MAX. RV LENGTH: 45 feet

**NOTATIONS:** Additional charges: Resort fee \$3/night. Drive-ups not accepted.



50 amps



pets/restrictions



internet access



hot tub



shuffleboard



hiking trails



horseshoes



recreation hall



fishing



boating



outdoor pool



tourist attraction



gambling casino

# NETWORK RESORTS

ARIZONA

## Fort Mohave

RESORT NUMBER: 476

GOOD SAM RATING: 8/7.5/6.5

CLASSIC RESORT

### Riverside Adventure Trails

4750 South Highway 95  
Fort Mohave, Arizona 86426  
928-763-8800; fax: 928-763-5514  
rsatrvpark.com



See page 76 for state map.



Located near the Colorado River, Lake Mojave and Davis Dam, where year-round boating, water skiing, swimming and fishing are available. Laughlin and Las Vegas, Nevada are easily accessible. Other nearby attractions include Hoover Dam, Oatman and the London Bridge at Lake Havasu City.

**DIRECTIONS:** From Las Vegas: Hwy 95 S to Hwy 163. Drive E on Hwy 163 to Laughlin, NV. Cross bridge to AZ. Cross Hwy 95 to Bullhead Pkwy and go to the end. L at signal (Hwy 95 again). 2 mi-100 ft past mi marker 238 to resort. From Barstow, CA: I-40 to Needles. Ex at W Broadway. Follow to signs that say Bullhead City. Cross bridge to AZ. N on Hwy 95 to 0.7 mi past mi marker 237 (on Hwy 95) or 100 ft S of mi marker 238.

GPS COORDINATES: 35.0189°N/-114.5965°W

RV SITES: Full: 350 Partial: 0 Dry: 0

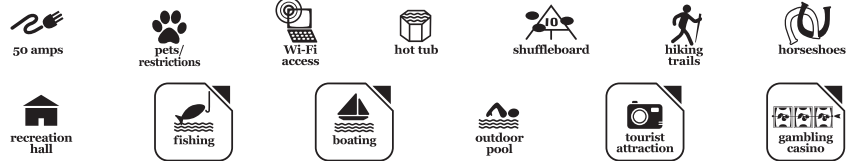
CHECK-IN: 10:00 a.m.

CHECK-OUT: 10:00 a.m.

SEASON: Year-round

MAX. RV LENGTH: 60 feet

**NOTATIONS:** Credit cards and debit cards not accepted. Additional charges: Electric \$1/night. Wi-Fi access in campground. Please contact resort directly for reservation.



## Lake Havasu City

RESORT NUMBER: 597

GOOD SAM RATING: 7/8.5/8.5

DELUXE RESORT

### Lake Havasu RV Park—Colorado River Adventures

3829 London Bridge Road  
Lake Havasu City, Arizona 86403  
866-663-2727; fax: 760-663-4945  
robinj@cramember.com  
coloradoriveradventures.com



See page 76 for state map.



Near Old English Village and London Bridge, imported by Robert McCullough. This desert community has a beautiful lake for a playground as well as many fine desert activities. The city has three golf courses and many fine dining and shopping opportunities. The annual London Bridge Days are held each fall.

**DIRECTIONS:** From I-40: S on AZ Hwy 95 to Chenoweth Dr. R (W) on Chenoweth to London Bridge Rd. L (S) on London Bridge Rd. 0.2 mi to resort.

GPS COORDINATES: 34.5442°N/-114.3666°W

RV SITES: Full: 88 Partial: 0 Dry: 0

CHECK-IN: 9:00 a.m.–6:00 p.m.

CHECK-OUT: 11:00 a.m.

SEASON: September 15–May 15

PEAK SEASON: December 1–April 1

MAX. RV LENGTH: 40 feet

**NOTATIONS:** Additional charges: Resort fee \$3/night. Drive-ups not accepted.



ARIZONA



## Yuma

RESORT NUMBER: 525

GOOD SAM RATING: 8/9★/8

DELUXE RESORT

### Yuma Lakes— Colorado River Adventures

6275 South Avenue 8 1/2 East  
Yuma, Arizona 85365  
760-663-4968; fax: 760-663-4945  
robinj@cramember.com  
coloradoriveradventures.com



See page 76 for state map.



In the southwest corner of Arizona, located just 6 miles from Yuma. On a refreshing lake offering canoeing, row boating and fishing as a contrast to the desert beauty of the area. Yuma offers shopping and dining. San Luis and Rio Colorado in Mexico are a short drive away for additional touring opportunities.

**DIRECTIONS:** From Yuma Hwy 95 N: 6 mi to 7E (near Circle K store). L for 3 mi. R on County 6 St. 1.5 mi to resort. From I-8: Araby Rd Ex. N to Hwy 95. R to Circle K. L and follow same directions as previous.

GPS COORDINATES: 32.7407°N/-114.4838°W

RV SITES: Full: 180 Partial: 0 Dry: 0

CHECK-IN: 9:00 a.m.–6:00 p.m.

CHECK-OUT: 11:00 a.m.

SEASON: September 15–May 15

PEAK SEASON: December 1–April 1

MAX. RV LENGTH: 40 feet

NOTATIONS: Additional charges: Resort fee \$3/night. Drive-ups not accepted.



## Ashdown

RESORT NUMBER: 574

GOOD SAM RATING: 9/8.5★/9

PREMIER RESORT

### Millwood Landing Golf & RV Resort—Ocean Canyon Resorts

596 Highway 317  
Ashdown, Arkansas 71822  
870-898-5320  
member.reservations@oceancanyon.com  
oceancanyon.com



See page 77 for state map.

Located in the southeast corner of Arkansas, Millwood Landing sits on one of Arkansas' premier bass lakes. The resort features southern Arkansas' longest 18-hole golf course, a par 72 challenging course woven through the tall and wispy pines. The resort has a great pool complex and 14 lakefront cabins.

**DIRECTIONS:** From Texarkana: Hwy 71 N 16 mi to Hwy 32. E on Hwy 32 at Ashdown. 7 mi to Hwy 317. N on 317 for 2.5 mi to resort on R.

GPS COORDINATES: 33.7131°N/-94.0139°W

ELEVATION: 266 feet

RV SITES: Full: 32 Partial: 0 Dry: 0

CHECK-IN: 2:00 p.m.

CHECK-OUT: 11:00 a.m.

SEASON: March 1–November 1

PEAK SEASON: May 15–September 15

MAX. RV LENGTH: 45 feet

NOTATIONS: Additional charges: 50 amp \$5/night, Wi-Fi \$5/night. Golf course closed on Mon.

RENTAL ACCOMMODATIONS: Rental units available. Trip Points not accepted. Contact resort directly.



# NETWORK RESORTS

ARKANSAS

## Shirley

RESORT NUMBER: 1198

GOOD SAM RATING: 8.5/8.5★/9

DELUXE RESORT

### Golden Pond RV Park

241 Highway 330 South  
Shirley, Arkansas 72153  
501-723-8212  
goldenpondrvpark@gmail.com  
goldenpondrvpark.com



See page 77 for state map.



In addition to enjoying Golden Pond's amenities take time to visit the town of Shirley and surrounding area including two golf courses and Greers Ferry Lake which is a local water playground. AT&T does not work at our location anymore, Verizon is the only cell service that works in our area.

**DIRECTIONS:** From Clinton: Jct of Hwy 65 and Hwy 16. E 2 mi on Hwy 16. R onto Burnt Ridge Rd. Approx 8 mi to Jct with Hwy 330 S (1st stop sign). L 2.5 mi to park at Jct of Hwy 16 and Hwy 330 S.

GPS COORDINATES: 35.6235°N/-92.3093°W

RV SITES: Full: 50 Partial: 3 Dry: 0

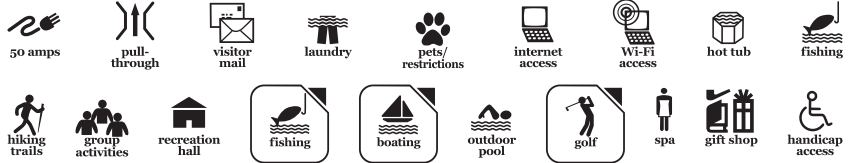
CHECK-IN: 9:00 a.m.–5:00 p.m.

CHECK-OUT: 3:00 p.m.

SEASON: Year-round

MAX. RV LENGTH: 65 feet

NOTATIONS: Rate includes full hook-up. No swimming in park pond. Wi-fi access in entire resort. Additional charges: 50 amp \$5/night, pull-through site \$5/night.



CALIFORNIA

## Aguanga

RESORT NUMBER: 23

GOOD SAM RATING: 6/7/7

CLASSIC RESORT

### Sundance Meadows

43425 Sage Road  
Aguanga, California 92536  
951-767-0716; fax: 951-767-1718  
sundancemeadows@earthlink.net  
sundancemeadows.us



See page 78 for state map.



Sundance Meadows, 70 miles east of Disneyland, is just 1 hour from world-famous Mt. Palomar Observatory. Nestled in a quiet, smog-free valley, the resort is 75 miles from Los Angeles and only 60 miles from San Diego. Favorite activities at the 400-acre ranch-resort are hiking and relaxation.

**DIRECTIONS:** From Riverside: I-15 S, winds through Corona to Ex for Temecua Pkwy/St Hwy 79. S to Indio. Hwy 79 S 15.5 mi. L on Rte 3 (look for Corner Cafe). Resort 1.7 mi on L on Rte 3/Sage Rd. Entrance is a 3 mi dirt road with a slight grade.

GPS COORDINATES: 33.494°N/-116.933°W

RV SITES: Full: 0 Partial: 60 Dry: 0

CHECK-IN: 9:00 a.m.–4:00 p.m.

CHECK-OUT: Noon

SEASON: Year-round

MAX. RV LENGTH: Unlimited

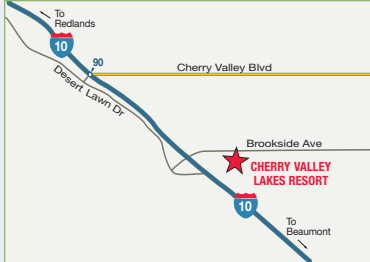
NOTATIONS: No arrivals/check-in on Mon or Tue. Arrival times Wed-Sat 9 a.m.-4 p.m. and Sun 9 a.m.-3 p.m. No after-hours check-in. Long entry drive. No Wi-Fi.



## Beaumont

### Cherry Valley Lakes Resort— Colorado River Adventures

36805 Brookside Avenue  
Beaumont, California 92223  
760-663-4968; fax: 760-663-4945  
robinj@cramember.com  
coloradoriveradventures.com



See page 78 for state map.



RESORT NUMBER: 1874

GOOD SAM RATING: 7.5/8/6.5

DELUXE RESORT

Located near Palm Springs with fishing ponds, swimming pool, covered Jacuzzi, a beautiful clubhouse and lots of trees and grass. Next door to Oak Valley PGA Golf Course and about 15 minutes from Cabazon Factory Outlet Mall (lots of shopping). It's also only 10 minutes from Casino Morongo (lots of fun).

**DIRECTIONS:** From Jct I-10 & Hwy 79 (Cherry Valley Blvd Ex): S over the Fwy, 1 mi E on Desert Lawn Dr, 0.5 mi N on Brookside Ave. Enter on R.

GPS COORDINATES: 33.9604°N/-117.0186°W

RV SITES: Full: 100 Partial: 0 Dry: 0

CHECK-IN: 9:00 a.m.

CHECK-OUT: 11:00 a.m.

SEASON: Year-round

PEAK SEASON: Year-round

MAX. RV LENGTH: 40 feet

**NOTATIONS:** Additional charges: Resort fee \$3/night. Drive-ups not accepted.



## Desert Hot Springs

### Catalina Spa and RV Resort

18800 Corkill Road  
Desert Hot Springs, California 92241  
760-329-4431; res.: 877-463-0355  
frontdesk1@catalinasparvresort.com  
catalinasparvresort.com



See page 78 for state map.



RESORT NUMBER: 325

GOOD SAM RATING: 9/9.5★/9

PREMIER RESORT

Within an easy drive from anywhere in Southern California, we feature a combination of five odorless mineral hot springs pools and spas. We offer a wide array of winter seasonal activities and a resort open year-round featuring many recreational amenities for all ages. A short drive to the Greater Palm Springs area and Joshua Tree National Park.

**DIRECTIONS:** Between Palm Springs and Desert Hot Springs. From Phoenix I-10 W or from Los Angeles I-10 E: Ex 123 to Palm Dr N. R at Dillon Rd. R at Corkill Rd, resort on L. Resort 5.1 mi from Jct Dillon/Palm Dr.

GPS COORDINATES: 33.9134°N/-116.4405°W

RV SITES: Full: 482 Partial: 0 Dry: 0

CHECK-IN: Noon

CHECK-OUT: Noon

SEASON: Year-round

PEAK SEASON: October 1–March 31

MAX. RV LENGTH: 43 feet

**NOTATIONS:** Reservations not accepted through email. Additional charges: Lower level (30 amp/32 ft & under) \$35/night resort fee, upper level (50 amp/over 32 ft) \$40/night resort fee. Cable service for a fee. Call (760) 329-1500 if late arrival. No admission after dark must park in lot outside of resort. Drive-ups accepted for cash.

**RENTAL ACCOMMODATIONS:** Furnished cottages available (bring own linens). Trip Points not accepted. Contact resort directly. Non-refundable cleaning fee. Deposit at check-in required. Pets not accepted in rental units.



# NETWORK RESORTS

CALIFORNIA

## Earp

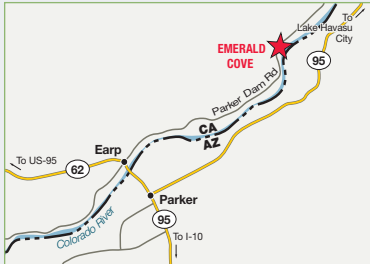
RESORT NUMBER: 181

GOOD SAM RATING: 7.5/8.5/8.5

PREMIER RESORT

### **Emerald Cove— Colorado River Adventures**

2715 Parker Dam Road  
Earp, California 92242  
760-663-4968; fax: 760-663-4945  
robinj@cramember.com  
coloradoriveradventures.com



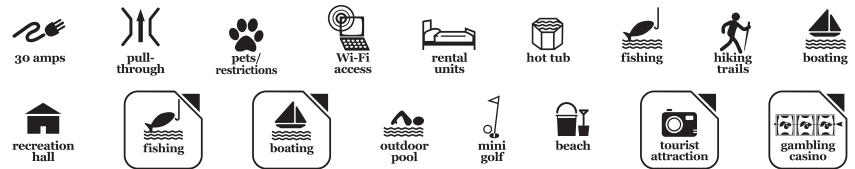
See page 78 for state map.



Located on the scenic Colorado River between California and Arizona. The town of Parker was Wyatt Earp's country. The area is replete with Old West names and history. The resort, a short distance from the London Bridge and Laughlin, Nevada, is in a desert setting, yet has lots of water activities.

**DIRECTIONS:** Between I-40 and I-10 on the Colorado River. 6.3 mi N of Earp, CA on Parker Dam Rd.

**GPS COORDINATES:** 34.2066°N/-114.2234°W  
**RV SITES:** Full: 410 Partial: 0 Dry: 0  
**CHECK-IN:** 9:00 a.m.–6:00 p.m.  
**CHECK-OUT:** 11:00 a.m.  
**SEASON:** Year-round  
**PEAK SEASON:** December 1–April 1  
**MAX. RV LENGTH:** 40 feet  
**NOTATIONS:** Additional charges: Resort fee \$3/night. Drive-ups not accepted.  
**RENTAL ACCOMMODATIONS:** Rental units available. Trip Points not accepted. Contact resort directly.



CALIFORNIA

## Isleton

RESORT NUMBER: 1914

GOOD SAM RATING: 8/9.5★/8

PREMIER RESORT

### **Delta Shores Resort & Marina**

601 Brannan Island Road  
Isleton, California 95641  
916-777-5577; fax: 916-777-5779  
delta\_reservations@vistaresorts.net  
vistaresorts.net



See page 78 for state map.



Delta Shores is located on the Moke-lumne River in the heart of the Sacramento Delta Region. This area is a favorite for boating, fishing and water-skiing enthusiasts alike.

**DIRECTIONS:** From I-5: Hwy 12 W approx 10 mi. Immediately after crossing 2nd bridge on Hwy 12, turn R onto Brannan Island Rd. Resort 1.25 mi on R. From San Francisco Bay area: Through city of Antioch on Hwy 4. Hwy 160 N (toll bridge). R on Hwy 12 approx 5 mi. L onto Brannan Island Rd. Resort 1.25 mi on R.

**GPS COORDINATES:** 38.1134°N/-121.5879°W  
**RV SITES:** Full: 140 Partial: 0 Dry: 0  
**CHECK-IN:** 10:00 a.m.–10:00 p.m.  
**CHECK-OUT:** 3:00 p.m.  
**SEASON:** Year-round  
**PEAK SEASON:** April 1–September 30  
**MAX. RV LENGTH:** 45 feet  
**NOTATIONS:** Coast sites are 30 amp sites. Additional charges: Resort fee \$10/night, Wi-Fi access in campground (fee).



## Isleton

RESORT NUMBER: 241

GOOD SAM RATING: 7.5/8/8.5

DELUXE RESORT

### Lighthouse Marina, Restaurant & Resort

151 Brannan Island Road  
Isleton, California 95641  
916-777-5511; fax: 916-777-6120  
info@lighthouseresortandmarina.com  
lighthouseresortandmarina.com



See page 78 for state map.



A beautifully landscaped resort located amidst the natural beauty of the Sacramento Delta region, with a marina and waterside bar/restaurant located on the north fork of the Mokolumne River. An hour drive from Napa Valley, Sacramento and the Central Valley with 1,100 miles of waterways to navigate.

**DIRECTIONS:** From I-5 N of Stockton: Hwy 12 W. Just past 2nd drawbridge R on Brannan Island Rd. 3 mi to resort. From coast: Hwy 12 E to Brannan Island Rd. L on Brannan Island Rd. 3 mi to resort.

GPS COORDINATES: 38.1031°N/-121.5708°W

RV SITES: Full: 120 Partial: 56 Dry: 0

CHECK-IN: 10:00 a.m.– 5:00 p.m.

CHECK-OUT: Noon

SEASON: Year-round

PEAK SEASON: April 1–September 30

MAX. RV LENGTH: 45 feet

**NOTATIONS:** Additional charges: Resort fee \$35/night, pet fee \$10/stay. Must provide address, cell number & email at check-in. Office will be closed on Sundays through Mar 1, please call resort directly to arrange after hours and Sunday check-ins. All members must have their own surge protector.

**RENTAL ACCOMMODATIONS:** Rental units available. Trip Points not accepted. Contact resort directly.



## Julian

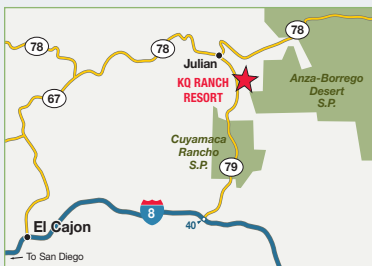
RESORT NUMBER: 471

GOOD SAM RATING: 7.5/7.5/7.5

DELUXE RESORT

### KQ Ranch Resort—Colorado River Adventures

449 KQ Ranch Road  
Julian, California 92036  
760-663-4968; fax: 760-663-4945  
robinj@cramember.com  
coloradoriveradventures.com



See page 78 for state map.



In the San Diego mountains, the area is rich in natural beauty and interesting activities. Much local folklore centers on the gold rush over 100 years ago. Learn how Eagle Mine and other mines were run. Wild Flower Fair is in May, Apple Days Festival in September and October. Lake Cuyamaca is just down the road.

**DIRECTIONS:** E of San Diego from I-8: Hwy 79 N (L) toward Julian. Resort is on R approx 24 mi N of I-8. From Los Angeles: I-15 S to Temecula. Hwy 79 S to Julian. Resort approx 5 mi S of Julian on Hwy 79 on L. Roads are narrow and winding.

GPS COORDINATES: 33.0339°N/-116.5592°W

ELEVATION: 4,800 feet

RV SITES: Full: 125 Partial: 115 Dry: 0

CHECK-IN: 9:00 a.m.–4:00 p.m.

CHECK-OUT: 11:00 a.m.

SEASON: Year-round

PEAK SEASON: April 1–November 1

MAX. RV LENGTH: 40 feet

**NOTATIONS:** Additional charges: Resort fee \$3/night. Drive-ups not accepted. No motorcycles. If gate locked, call for entry code. Weather/snow closures possible. Internet and Wi-Fi access in clubhouse only.



# NETWORK RESORTS

CALIFORNIA

## Pollock Pines

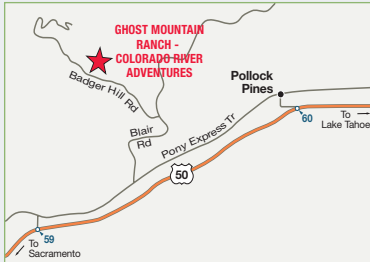
RESORT NUMBER: 12

GOOD SAM RATING: 6.5/7.5/7

CLASSIC RESORT

### Ghost Mountain Ranch— Colorado River Adventures

5560 Badger Hill Road  
Pollock Pines, California 95726  
760-663-4968; fax: 530-647-2981  
robinj@cramember.com  
coloradoriveradventures.com



See page 78 for state map.



Ghost Mountain Ranch is a family oriented camping resort in the foothills of the Sierra Nevadas near the historic gold mining town of Placerville. It is situated right on the snow line, a half-hour from the rugged grandeur and beauty of Echo Summit and a half-hour from Lake Tahoe. An authentic ghost town and the remains of what was once one of the richest gold mines in the area are on the 325-acre pine preserve.

**DIRECTIONS:** From Sacramento: Hwy 50 E to first Pollock Pines Ex. Turn L under the freeway. Turn R on Pony Express Trl. Turn L on Blair Rd and L on Badger Hill Rd. Follow signs.

GPS COORDINATES: 38.7686°N/-120.6192°W

ELEVATION: 3,700 feet

RV SITES: Full: 4 Partial: 110 Dry: 30


CHECK-IN: 9:00 a.m.–5:00 p.m.

CHECK-OUT: 11:00 a.m.

SEASON: Year-round

MAX. RV LENGTH: 35 feet

**NOTATIONS:** Additional charges: Dump station \$15 per use, resort fee \$3/night. Site includes water, electric and dump station. Drive-ups not accepted.



## Redlands

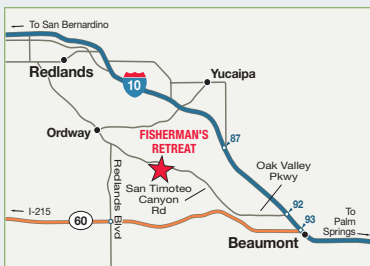
RESORT NUMBER: 16

GOOD SAM RATING: 8/5.5/7

DELUXE RESORT

### Fisherman's Retreat—Halo Resorts

32300 San Timoteo Canyon Road  
Redlands, California 92373  
909-795-0171; fax: 909-795-0169  
hrinc@aol.com  
facebook.com/haloresortsinc/



See page 78 for state map.



One of the oldest vacation resorts in the Riverside County area. The 300-acre spot in the beautiful, secluded San Timoteo Canyon offers activity and quiet coves and corners. Man-made lakes are fully stocked with catfish and trout. Weekly bingo, activities and community dances provide exciting entertainment.

**DIRECTIONS:** From Hwy 60 E: Redlands-Moreno Blvd Ex. N to San Timoteo Canyon Rd. R 3 mi to resort. From I-10 E: Oak Valley Pkwy turnoff. R on San Timoteo Canyon Rd to resort on L.

GPS COORDINATES: 33.9752°N/-117.0991°W

RV SITES: Full: 189 Partial: 0 Dry: 20

CHECK-IN: 1:00 p.m.–7:00 p.m.

CHECK-OUT: 11:00 a.m.

SEASON: Year-round

PEAK SEASON: February 1–November 30

MAX. RV LENGTH: 35 feet

**NOTATIONS:** Additional charges: Basic site \$4/night, Wi-Fi available for a fee. No bus conversions. Over 35 ft call resort for availability.

**RENTAL ACCOMMODATIONS:** Rental units available. Trip Points not accepted. Contact resort directly.



CALIFORNIA

## Winters

RESORT NUMBER: 1800

GOOD SAM RATING: 7.5/7.5\*/8.5

CLASSIC RESORT

### Canyon Creek Resort

22074 State Highway 128  
Winters, California 95694  
530-795-4133; fax: 530-466-3309  
reservations@vistaresorts.net  
vistaresorts.net



See page 78 for state map.



Canyon Creek is located on scenic Putah Creek close to Lake Berryessa, one of California's largest water sport and recreation areas. Lake Berryessa offers fishing, sailing, water-skiing and other sports all within minutes of the resort. The resort itself is known for its excellent trout fishing.

**DIRECTIONS:** From Sacramento, CA: W on I-80 towards San Francisco. N on I-505 to Ex 11. W on Grant Ave/CA 128. Continue W on Hwy 128 approx 10 mi to the resort on L.

GPS COORDINATES: 38.5149°N/-122.0942°W

RV SITES: Full: 0 Partial: 121 Dry: 0

CHECK-IN: 10:00 a.m.–10:00 p.m.

CHECK-OUT: 3:00 p.m.

SEASON: Year-round

MAX. RV LENGTH: 40 feet

**NOTATIONS:** Coast sites are 30 amp sites. No full hook-ups available. Additional charges: Resort fee \$10/night, Wi-Fi access in campground (fee).



## Yucaipa

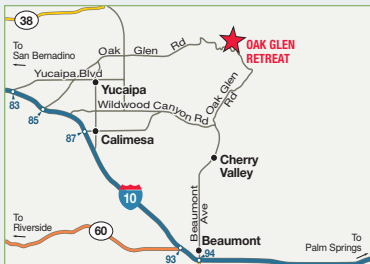
RESORT NUMBER: 17

GOOD SAM RATING: 6/5.5/5

DELUXE RESORT

### Oak Glen Retreat—Halo Resorts

38955 Oak Glen Road  
Yucaipa, California 92399  
909-790-1801; fax: 909-797-4103  
hriinc@aol.com  
haloresortsinc.com



See page 78 for state map.



In the heart of California's apple country, the resort features a full complement of activities and amenities, including a restaurant serving a supreme menu. Most sites have their own apple trees, in keeping with the theme of the park's location. Nearby: Antique shops, children's zoos and animal farms.

**DIRECTIONS:** From I-10 E from San Bernardino: Yucaipa Blvd to Oak Glen Rd. L 6 mi to resort. From Hwy 60 E: Beaumont Ave Ex. N 10 mi to resort.

GPS COORDINATES: 34.0525°N/-116.9544°W

ELEVATION: 4,800 feet

RV SITES: Full: 182 Partial: 32 Dry: 0

CHECK-IN: 1:00 p.m.–6:00 p.m.

CHECK-OUT: 11:00 a.m.

SEASON: Year-round

PEAK SEASON: March 1–November 30

MAX. RV LENGTH: 40 feet

**NOTATIONS:** Additional charges: Basic site \$4/night resort fee, Wi-Fi available for a fee. No bus conversions. 50 amp RV sites may not be available as those sites book up quickly.



# NETWORK RESORTS

## Gunnison

RESORT NUMBER: 375

GOOD SAM RATING: 8.5/10★/10

DELUXE RESORT

### Blue Mesa Recreational Ranch

27601 West Highway 50  
Gunnison, Colorado 81230  
970-642-4150  
bluemesa\_mgr@equitylifestyle.com  
thousandtrails.com



See page 79 for state map.



In the heart of the Curecanti National Recreation Area on the Blue Mesa, Colorado's largest lake. A full complement of amenities supplement the activities available in the area. Nearby: Crested Butte, golf courses and river rapids. A total western environment on an unspoiled lake on the western slope of the Rockies.

**DIRECTIONS:** From Hwy 50: 12 mi W of Gunnison. 48 mi E of Montrose.

GPS COORDINATES: 38.5443°N/-106.9269°W

ELEVATION: 7,700 feet

RV SITES: Full: 267 Partial: 50 Dry: 0

CHECK-IN: 11:00 a.m.–5:00 p.m.

CHECK-OUT: 11:00 a.m.

SEASON: May 1–October 1

PEAK SEASON: June 1–September 15

MAX. RV LENGTH: 45 feet

**NOTATIONS:** Additional charges: Resort fee \$5/night. Water and sewer available as weather permits.

**RENTAL ACCOMMODATIONS:** Rental units available. Trip Points not accepted. Contact resort directly.



## Monument

RESORT NUMBER: 143

GOOD SAM RATING: 8/7.5★/8.5

PREMIER RESORT

### Colorado Heights Camping Resort

19575 Monument Hill Road  
Monument, Colorado 80132  
719-481-4505; fax: 719-481-4091  
richard@coloradoheights.com  
coloradoheights.com



See page 79 for state map.



Situated with a panoramic view of the Front Range of the Rocky Mountains and Pike's Peak. Resort has 28 acres of pine-treed land, minutes from Colorado Springs, the U.S. Air Force Academy, and Cheyenne Mountain Zoo. Denver, churches, restaurants and shops nearby.

**DIRECTIONS:** From Denver: I-25 S, Ex 161, R at the light onto CO-105, take first L Woodmoor Dr, go 0.25 mi, turn L on Monument Hill Rd. Resort is 1 mi on R. From Colorado Springs: I-25 N, Ex 161, L at the light onto CO-105, take first R Woodmoor Dr, go 0.25 mi, turn L on Monument Hill Rd. Resort is 1 mi on R. Frontage Rd closed for improvements.

GPS COORDINATES: 39.1162°N/-104.8651°W

ELEVATION: 7,360 feet

RV SITES: Full: 166 Partial: 38 Dry: 0

CHECK-IN: 1:00 p.m.– 8:00 p.m.

CHECK-OUT: 11:00 a.m.

SEASON: Year-round

PEAK SEASON: Year-round

MAX. RV LENGTH: 40 feet

**NOTATIONS:** No tent camping. Weather closures possible. Limited accommodations Oct 1–Apr 1, water tushut off Oct 15–Apr 15. No mail accepted Oct–Mar. Additional charges: Extra vehicle \$5/day, Wi-Fi access in campground. Drive-ups not accepted. Max RV length 40 ft. 50 amp hookup not available for Coast members.





## East Killingly

RESORT NUMBER: 27

GOOD SAM RATING: 8.5/9.5★/9.5

CLASSIC RESORT

### Stateline Campresort & Cabins

1639 Hartford Pike  
East Killingly, Connecticut 06243  
860-774-3016  
camp@statelinecampresort.com  
statelinecampresort.com



See page 80 for state map.



1.5 hrs southwest of Boston at the Connecticut-Rhode Island northeast border. Minutes from churches, fine restaurants, antique shops, movies, shopping mall, county fair, stockcar racing. Nearby attractions include Mystic Seaport and Aquarium, Old Sturbridge Village, casinos, and a demanding golf course.

**DIRECTIONS:** From I-95 N-bound: Ex 76 onto I-395 N. From I-395: Ex 41, R at bottom of ramp onto Rte 101 E. 5 mi to resort on R.

GPS COORDINATES: 41.8487°N/-71.7952°W

RV SITES: Full: 0 Partial: 200 Dry: 0

CHECK-IN: 3:00 p.m.–6:00 p.m.

CHECK-OUT: 11:00 a.m.

SEASON: May 1–October 31

MAX. RV LENGTH: 33 feet

**NOTATIONS:** Drive-ups not accepted. Additional charges: Electric hook up \$3/night, pets \$5/night, dump station \$20. No rigs in excess of 33 ft.



## Clermont

RESORT NUMBER: 546

GOOD SAM RATING: 8.5/9★/7.5

DELUXE RESORT

### Bee's RV Resort

20260 U.S. Highway 27  
Clermont, Florida 34715  
352-429-2116; fax: 352-429-5791  
beersvresort@gmail.com  
beersvresort.com



See page 81 for state map.



It's a beautiful day at the Bee's RV Resort. Located in Clermont off Hwy 27 and Ex 285 on Florida's Turnpike Northbound. Enjoy the unique beauty, tropical foliage, and diverse wildlife of Central Florida. Resort is the perfect base for your adventures, within close proximity of many tourist attractions: Disney World, Universal Studios, Sea World, and International Drive. Also located just minutes from local shops, restaurants, lakes for fishing and boating, and nature trails for hiking and wildlife. From the moment you arrive you will feel right at home among our welcoming community of friends.

**DIRECTIONS:** From FL Tpke N-bound: Ex 285. L on Hwy 27. 0.8 mi to resort. From FL Tpke S-bound: Ex 289. R on Hwy 27. 4.6 mi to resort. It will be on the L.

GPS COORDINATES: 28.641°N/-81.7962°W

RV SITES: Full: 230 Partial: 15 Dry: 5

CHECK-IN: Noon–5:00 p.m.

CHECK-OUT: 11:00 a.m.

SEASON: Year-round

PEAK SEASON: October 1–April 30

MAX. RV LENGTH: 45 feet

**NOTATIONS:** Wi-Fi in clubhouse and campground. Drive-ups not accepted Nov-Mar. Tent camping not allowed. Additional charges: Resort fee \$19/night.



# NETWORK RESORTS

GEORGIA

## Dahlonega

RESORT NUMBER: 426

GOOD SAM RATING: 9/7.5/9.5

CLASSIC RESORT

### R Ranch in the Mountains

65 R Ranch Road  
Dahlonega, Georgia 30533  
706-864-6444; fax: 706-864-9149  
frontoffice@rranch.com  
rranch.com



See page 82 for state map.



In the North Georgia Mountains amid the stunning wilds of the Chattahoochee National Forest lies a wealth of natural beauty, shining lakes, trout-laden streams, pastures, hardwood and pine woodlands. Only 200 of the resort's 834 acres are developed. The remaining property is kept natural to please nature lovers.

**DIRECTIONS:** From Atlanta: GA 400 N to Hwy 60 N to Hwy 19/129 bypass. 5.5 miles L on Ridley Rd. L at dead end on Yahooola Rd. Next R onto Stone Pile Gap Rd. Follow to resort. Note: if using GPS use these coordinates: 34.6251616N and -83.9834092W.

GPS COORDINATES: 34.6252°N/-83.9834°W

RV SITES: Full: 160 Partial: 12 Dry: 0

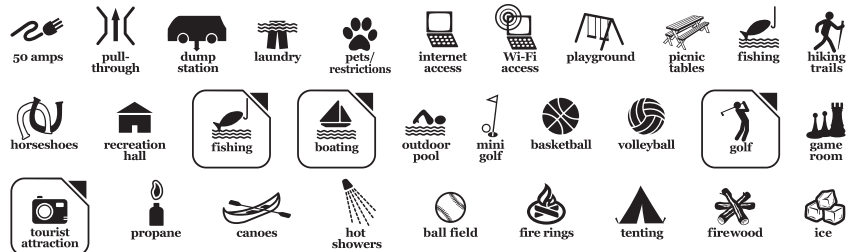
CHECK-IN: 4:00 p.m.

CHECK-OUT: Noon

SEASON: Year-round

MAX. RV LENGTH: 65 feet

**NOTATIONS:** Additional charges: Usage fee \$10/night. Front desk (8 a.m.-5 p.m.), security manned 21 hrs. Majority of RV sites are full hook-up sites. Call for additional information. Wi-Fi access in clubhouse and campground bath houses. 1.5 hour trail rides \$40. Usage and amenity fees are subject to change. Call resort directly for the most up to date fee schedule.



GEORGIA

## Greensboro

RESORT NUMBER: 692

GOOD SAM RATING: 8.5/10\*/8.5

PREMIER RESORT

### North Shore Landing

2541 Carey Station Road  
Greensboro, Georgia 30642  
706-453-4505  
nsl\_reservations@travelresorts.com  
travelresorts.com



See page 82 for state map.



North Shore Landing is located directly on beautiful Lake Oconee, Georgia's longest lake. The resort features 55 acres developed with a railroad theme including 13 railroad cars. The railroad cars are used for resort amenities and rental accommodations.

**DIRECTIONS:** I-20 east of Atlanta, Ex 130. S on GA 44 for 4 mi. R at light on Carey Station Rd. Resort on L 4.8 mi.

GPS COORDINATES: 33.5447°N/-83.2699°W

ELEVATION: 640 feet

RV SITES: Full: 100 Partial: 0 Dry: 0

CHECK-IN: 1:00 p.m.

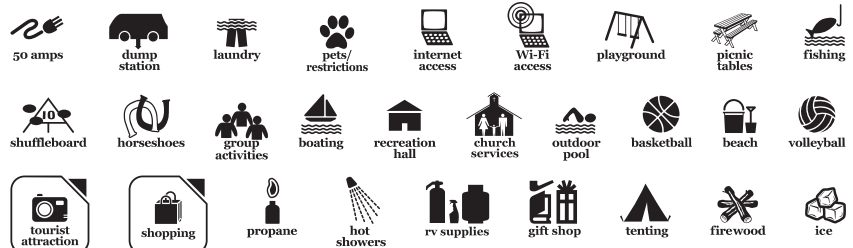
CHECK-OUT: 11:00 a.m.

SEASON: Year-round

PEAK SEASONS: May 26–September 1  
May 27–September 2

MAX. RV LENGTH: 40 feet

**NOTATIONS:** Additional charges: No homepark campers. Tent camping available. Drive-ups not accepted. Office hours daily 9 a.m.-5 p.m.



# Unadilla

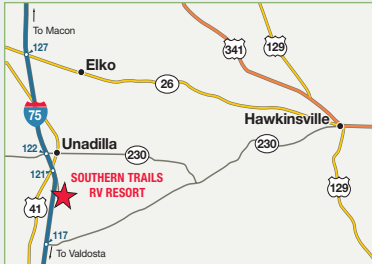
RESORT NUMBER: 711

GOOD SAM RATING: 8.5/8/8

DELUXE RESORT

## Southern Trails RV Resort

2690 Arena Road  
Unadilla, Georgia 31091  
478-627-3254; fax: 478-627-9442  
southerntrailsresort@gmail.com  
southerntrailsresort.com



See page 82 for state map.



Nestled in a pecan grove in the heart of the Old South, the resort provides a tranquil setting amidst plenty of activities. Favored attractions include the Andersonville Civil War Prison, Roosevelt's Little White House, Callaway Gardens, Lake Blackshear, and Plains, GA - the home of Jimmy Carter.

**DIRECTIONS:** Just off I-75 120 mi S of Atlanta and 120 mi N of the GA-FL state line. N or S on I-75, Ex 121. Turn L. First R (across from Subway Rest.). Cross RR tracks. R 0.2 mi to resort.

GPS COORDINATES: 32.2404°N/-83.7393°W

RV SITES: Full: 133 Partial: 58 Dry: 100

CHECK-IN: 8:00 a.m.-8:00 p.m.

CHECK-OUT: 11:00 a.m.

SEASON: Year-round

PEAK SEASON: Year-round

MAX. RV LENGTH: Unlimited

**NOTATIONS:** Additional charges: 30 & 50 amp sites \$5/night plus tax. Wi-Fi access throughout park. If arrive after hours, call 478-627-3254. No cable avail.



# Rockford

RESORT NUMBER: 2695

GOOD SAM RATING: 8/8.5★/9

PREMIER RESORT

## Blackhawk Valley Resort— Venture Out Resorts

6540 Valley Trail Road  
Rockford, Illinois 61109  
815-874-9767; res.: 989-671-1125  
wecare@ventureoutresorts.com  
ventureoutresorts.com/blackhawk-valley-resort/



See page 84 for state map.



Located in Rockford's beautiful countryside with well-kept grounds, clean facilities, ample shade from mature oak trees & large, level sites, Blackhawk Valley is one of the best kept secrets in the Midwest! Have fun at our playground, mini golf & basketball court, or kick back & relax as you soak up nature at its finest. Blackhawk Valley is inside a secluded valley of the Kishwaukee River, where campers can spend their day tubing or canoeing down The Kish. Nearby campers can explore Rockford, the City of Gardens and Rivers. Closeby Chicago has numerous attractions, events, restaurants, sports, arts, shopping, and architectural gems!

**DIRECTIONS:** From Jct Bypass US-20 & SR-251 (11th St): Go S 1.5 mi on SR-251, then E 0.3 mi on Blackhawk Rd, then S 0.75 mi on Valley Trail Rd. Park on E.

GPS COORDINATES: 42.1841°N/-89.04634°W

ELEVATION: 688 feet

RV SITES: Full: 125 Partial: 25 Dry: 150

CHECK-IN: 3:00 p.m.-11:00 p.m.

CHECK-OUT: 11:00 a.m.-Noon

SEASON: Year-round

MAX. RV LENGTH: 45 feet

**NOTATIONS:** Includes full hook-up RV site. Additional charges: Honey wagon \$20, tax. Water shut off fall & winter months.



# NETWORK RESORTS

ILLINOIS

## Sublette

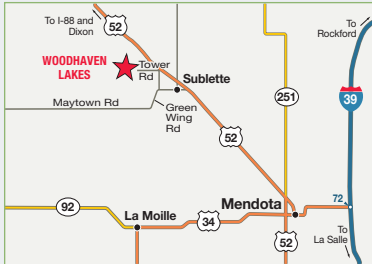
RESORT NUMBER: 595

GOOD SAM RATING: 9/8/9.5

CLASSIC RESORT

### Woodhaven Lakes

509 Lamoille Road  
Sublette, Illinois 61367  
815-849-5915; fax: 815-849-5116  
maingate@woodhavenassociation.com  
woodhavenassociation.com



See page 84 for state map.



Natural surroundings, seven lakes, hiking trails and wildlife within 1,756 acres of woodlands and prairie in North Central Illinois. Lakes stocked with bass, catfish and panfish. Recreational staff plans year-round activities and special events for campers of all ages.

**DIRECTIONS:** From Rte 52 to Green Wing Rd: W on Tower Rd (1st turn off Green Wing Rd). Park is 1 mi on Tower Rd. (GPS address: 499 LaMoille Rd, Amboy IL, 61310).

GPS COORDINATES: 41.6585°N/-89.2825°W

RV SITES: Full: 5 Partial: 0 Dry: 0

CHECK-IN: Noon

CHECK-OUT: Noon

SEASON: Year-round

MAX. RV LENGTH: 40 feet

**NOTATIONS:** Must have registration for RV. No motorboats. Wi-Fi access in clubhouse and in campground. Full time public safety, recreation and maintenance staff.



IOWA

## Grimes

RESORT NUMBER: 41

GOOD SAM RATING: 7.5/8\*/8


CLASSIC RESORT

### Cutty's Des Moines Camping Club

2500 Southeast 37th Street  
Grimes, Iowa 50111  
515-986-3929; fax: 515-986-9581  
info@cuttys.com  
cuttys.com



See page 85 for state map.



On the shores of Cutty's Lake, which is well-stocked with bass, channel cat, perch, and bluegill. Rolling countryside allows both serene and active RV sites. Nearby: Living History Farms, Saylorville Lake, indoor and outdoor tennis courts, Jester Park Golf Course (18-hole), amusement park, and Des Moines attractions.

**DIRECTIONS:** From any IA interstate to NW corner of greater Des Moines: I-35/80 Ex 127/ Perry. Hwy 141 N for 0.5 mi. R at Quik Trip. 0.2 mi on SE 37th St to resort. Or 86th St Ex, N then L at first intersection and follow NW 54th Ave which becomes SE 37th St to resort.

GPS COORDINATES: 41.6584°N/-93.7642°W

RV SITES: Full: 205 Partial: 127 Dry: 0

CHECK-IN: 8:00 a.m.–5:00 p.m.


CHECK-OUT: 3:00 p.m.

SEASON: Year-round

MAX. RV LENGTH: 40 feet

**NOTATIONS:** Additional charges: Electric fee \$5/night. Gate locked at 6 p.m. in off-season, please make sure to check-in before that time. Wi-Fi access in clubhouse only.

**RENTAL ACCOMMODATIONS:** Rental units available. Trip Points not accepted. Contact resort directly.



## Oelwein

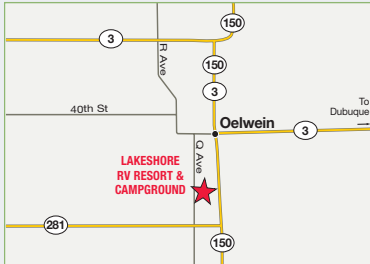
RESORT NUMBER: 780

GOOD SAM RATING: 9.5/9★/10

DELUXE RESORT

### Lakeshore RV Resort & Campground

1418 Q Avenue  
Oelwein, Iowa 50662  
319-800-9968  
mail@lakeshoreiowa.com  
lakeshoreiowa.com



See page 85 for state map.



Lakeshore RV Resort & Campground, with gated entry, is located on Lake Oelwein in northeast Iowa. We are a child/family friendly campground, privately owned, where our passion is to serve our camping guests with a high level of commitment and excellence. Our family has been camping here for more than 25 years and absolutely love it! We are confident you and your family will too. You will find it restful, relaxing, and peaceful—the way camping should be!

**DIRECTIONS:** From Hwy 150: W on Hwy 281, 0.7 mi. to Q Ave, R 0.3 mi, resort on R. From the N: Hwy 3 to T Ave/W 13 to Hwy 281. E approx 2.5 mi to Q Ave. N on Q Ave 0.3 mi to resort on R. Take entrance by resort sign and follow the lane down to the office for registration.

GPS COORDINATES: 42.6474°N-91.9235°W

RV SITES: Full: 100 Partial: 0 Dry: 0

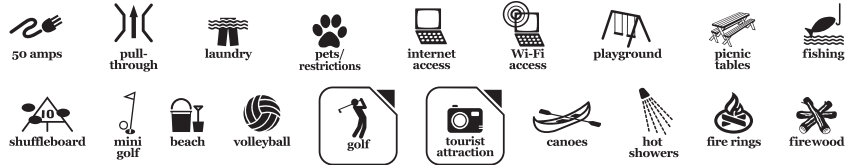
CHECK-IN: 3:00 p.m.

CHECK-OUT: Noon

SEASON: May 1–October 14

MAX. RV LENGTH: Unlimited

NOTATIONS: Additional charges: Energy surcharge \$5/night, energy surcharge two or more AC units \$10/night.



## Spirit Lake

RESORT NUMBER: 179

GOOD SAM RATING: 8.5/7.5★/10

DELUXE RESORT

### Cutty's Okoboji Resort Club

1528 IA-86  
Spirit Lake, Iowa 51360  
712-336-2226; fax: 712-336-6980  
info@cuttysofokoboji.org  
cuttysofokoboji.org



See page 85 for state map.



In the Iowa Great Lakes area near West Lake Okoboji, named one of the three most beautiful blue water lakes in the world by the National Geographic Society. Big Spirit Lake connects to Okoboji. Nearby: Amusement and water parks, golf courses, trails, art centers, performing theatres, Spirit Lake Massacre Monument and museums.

**DIRECTIONS:** Located near the NW end of West Okoboji Lake. 0.5 mi S of Hwy 9 on Hwy 86.

GPS COORDINATES: 43.4254°N-95.1826°W

RV SITES: Full: 243 Partial: 22 Dry: 0

CHECK-IN: 4:00 p.m.–10:00 p.m.

CHECK-OUT: 3:00 p.m.

SEASON: Year-round

PEAK SEASON: May 1–September 30

MAX. RV LENGTH: 44 feet

NOTATIONS: Minimum stay 2 nights. Sites may not be available for occupancy before 4 p.m. Phone ahead for arrival after 10 p.m. Reservations recommended for weekend stays. No water Oct 15–Apr 15. Internet and Wi-Fi access in clubhouse only. Additional charges: Resort fee \$10.

RENTAL ACCOMMODATIONS: Rental units available. Trip Points not accepted. Contact resort directly.



# NETWORK RESORTS

KANSAS

## Halstead

RESORT NUMBER: 90

GOOD SAM RATING: 8.5/10★/9

CLASSIC RESORT

### Spring Lake RV Resort

1308 South Spring Lake Road  
Halstead, Kansas 67056  
316-835-3443; fax: 316-835-2900  
reservations@springlakervresort.com  
springlakervresort.com



See page 86 for state map.



Spring Lake RV Resort is a country park set in the beautiful Kansas Plains. It is a peaceful park with nature trails, wildlife, stocked ponds, entertainment and recreation. Plan a workout in the exercise room or just putt around on the mini golf course. Hutchinson Salt Museum, one of four in the world, the Kansas State Fair, Cosmosphere and Amish Community provide weekend seasonal activities.

**DIRECTIONS:** Do not use GPS for directions. From Wichita: I-135 N 20 mi to Hwy 50/Newton Ex 30. W 12 mi to park sign. L 500 ft to resort. From Salina: I-135 S to Ex 48. S on 22nd Ave/N Halstead Rd for 14 mi to Hwy 50. R for 2 mi. L at sign. From Hutchinson: Hwy 50 E approx 20 mi. R at sign.

GPS COORDINATES: 38.0272°N/-97.9105°W

ELEVATION: 1,400 feet

RV SITES: Full: 123 Partial: 56 Dry: 0

CHECK-IN: 2:00 p.m.

CHECK-OUT: Noon

SEASON: Year-round

MAX. RV LENGTH: 48 feet

**NOTATIONS:** Additional charges: Electric \$5/night. Open year-round (limited sites from Nov-Mar). Full hook-up sites not always available. Some pet restrictions. Wi-Fi access in campground. Visit us on Facebook.



## Linn Valley

RESORT NUMBER: 415

GOOD SAM RATING: 8/7/8.5

DELUXE RESORT

### Linn Valley Lakes

9 Linn Valley Avenue  
Linn Valley, Kansas 66040  
913-757-4591; fax: 913-757-2991  
office@linnvalleylakes.com  
linnvalleylakes.com



See page 86 for state map.



Resort is 65 miles S of Kansas City on 2,000 acres of scenic rolling countryside near Missouri border. Observe wild turkey, Canada geese, ducks, deer, and bobcat at Marais des Cygnes Waterfowl Refuge. Spring and fall are favorite seasons due to bird migrations.

**DIRECTIONS:** From Kansas City, KS, on I-435: Hwy 69 S to the 399th St Ex. W 0.5 mi to Jingo Rd. S at stop sign. At Linn County Line, Jingo Rd becomes Ullery Rd. S to the resort. Note: Google Maps will not get you to our front entrance.

GPS COORDINATES: 38.384°N/-94.716°W

RV SITES: Full: 47 Partial: 0 Dry: 0

CHECK-IN: 8:30 a.m.–5:00 p.m.

CHECK-OUT: 1:00 p.m.

SEASON: Year-round

PEAK SEASON: May 1–September 30

MAX. RV LENGTH: Unlimited

**NOTATIONS:** Resort secured by electronic gate, phone Linn Valley Lakes 48 hrs in advance to confirm reservation and phone number and for entry instructions. Check-in Mon-Fri 8:30 a.m.–5:00 p.m., Sat 8:30 a.m.–1:00 p.m., otherwise contact office for pass code. Closed for lunch Mon-Fri noon-12:30 p.m. Limited 50 amp service. Resort requires Coast member reservation when a guest of member has a reservation. No Internet access.



KANSAS

## Abita Springs

RESORT NUMBER: 43

GOOD SAM RATING: 9/10★/9.5

CLASSIC RESORT

### Abita Springs RV Resort— Ocean Canyon Resorts

24150 Highway 435  
Abita Springs, Louisiana 70420  
985-590-3926  
member.reservations@oceancanyon.com  
oceancanyon.com



See page 77 for state map.



This resort is located 40 miles from the French Quarter of New Orleans just across Lake Pontchartrain. It sits on its own well-stocked crappie and bass lake. Resort has a large clubhouse with scheduled activities and beautiful pool complex. The town of Abita Springs is an antebellum wonder and home of the famous Abita Springs Brewery with daily tours.

**DIRECTIONS:** From New Orleans: N on Hwy 190 to I-12 E. Ex 65. N on Hwy 59 through Abita Springs. E on Hwy 435. Resort approx. 2.5 mi on R.

GPS COORDINATES: 30.4943°N/-90.0029°W

ELEVATION: 62 feet

RV SITES: Full: 80 Partial: 20 Dry: 0

CHECK-IN: 2:00 p.m.

CHECK-OUT: 11:00 a.m.

SEASON: Year-round

MAX. RV LENGTH: 45 feet

NOTATIONS: Additional charges: Wi-Fi \$5/night, 50 amps \$5/night.

RENTAL ACCOMMODATIONS: Rental units available. Trip Points not accepted. Contact resort directly.



## Gibson

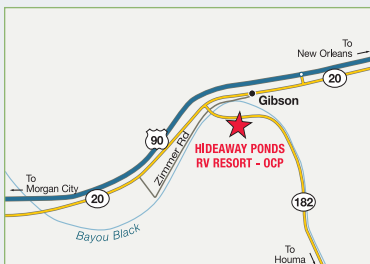
RESORT NUMBER: 1685

GOOD SAM RATING: 9/9/8.5

CLASSIC RESORT

### Hideaway Ponds RV Resort— Ocean Canyon Resorts

6367 Bayou Black Drive  
Gibson, Louisiana 70356  
985-255-4578  
member.reservations@oceancanyon.com  
oceancanyon.com



See page 77 for state map.



Only 70 miles from New Orleans in the heart of Cajun Country, you'll find beautiful Hideaway Ponds Recreational Resort. If you want to experience life as a Cajun under the magnificent oak trees, come down to our family-oriented resort where you can swim, fish or just plain relax!

**DIRECTIONS:** From Hwy 90: Gibson Ex. L on Hwy 20. 1 mi. L on Hwy 182. Approx 0.5 mi to resort.

GPS COORDINATES: 29.6825°N/-90.9911°W

ELEVATION: 26 feet

RV SITES: Full: 99 Partial: 0 Dry: 0

CHECK-IN: 2:00 p.m.

CHECK-OUT: 11:00 a.m.

SEASON: Year-round

MAX. RV LENGTH: 35 feet

NOTATIONS: Additional charges: Cable \$5/night, Wi-Fi \$5/night, 50 amp \$5/night, pull-through \$5/night.

RENTAL ACCOMMODATIONS: Rental units available. Trip Points not accepted. Contact resort directly.



# NETWORK RESORTS

MICHIGAN

## Davison

RESORT NUMBER: 340

GOOD SAM RATING: 8/8.5★/8.5

PREMIER RESORT

### Lake Shore Resort— Outdoor Adventures

4392 North Irish Road  
Davison, Michigan 48423  
888-249-1995; fax: 810-653-7111  
info@outdooradventuresinc.com  
outdooradventuresinc.com



See page 89 for state map.



Outdoor Adventures Lake Shore Resort offers a beautiful setting for fun and relaxation for the entire family. With a spring-fed lake, beach area, indoor pool, lazy river, and many planned activities, there is something for everyone.

**DIRECTIONS:** Approx 10 mi E of Flint. From I-69: Ex 143/Irish Rd N. 3.5 mi to resort on the R.

GPS COORDINATES: 43.0733°N-83.5575°W

RV SITES: Full: 547 Partial: 41 Dry: 0

CHECK-IN: 3:00 p.m.

CHECK-OUT: Noon

SEASON: Year-round

PEAK SEASON: May 23–September 2

MAX. RV LENGTH: 45 feet

**NOTATIONS:** Drive-ups accepted. Water is shut off during the fall and winter months. Peak season Memorial Day - Labor Day.

**RENTAL ACCOMMODATIONS:** Rental units available. Trip Points not accepted. Enhanced Wi-Fi for additional cost. Contact Outdoor Adventures reservations department directly.



## Gaylord

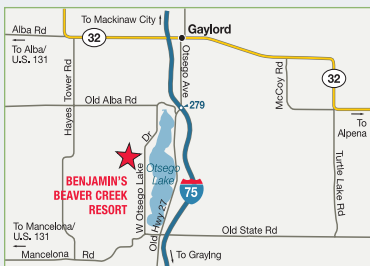
RESORT NUMBER: 508

GOOD SAM RATING: 9/10★/9.5

PREMIER RESORT

### Benjamin's Beaver Creek Resort— Outdoor Adventures

5004 West Otsego Lake Drive  
Gaylord, Michigan 49735  
989-705-1055; res.: 888-249-1995  
info@outdooradventuresinc.com  
outdooradventuresinc.com



See page 89 for state map.



In northern Lower Michigan near the Mackinac Bridge leading to the Michigan Upper Peninsula. Along 5-mile long Otsego Lake, popular for fishing and water sports. Area is famous for festivals during both winter and summer. Nearby: 22 championship golf courses, fishing, 5 major ski resorts, museums, forests for riding or cross-country skiing.

**DIRECTIONS:** From I-7 S of Mackinac Bridge: Ex 279/Old Hwy 27. S, then R on W Otsego Lake Rd. 3 mi to resort.

GPS COORDINATES: 44.9595°N-84.7082°W

RV SITES: Full: 33 Partial: 30 Dry: 0

CHECK-IN: 3:00 p.m.

CHECK-OUT: Noon

SEASON: Year-round

PEAK SEASON: May 23–September 2

MAX. RV LENGTH: 45 feet

**RENTAL ACCOMMODATIONS:** Rental units available. Trip points not accepted. Visit [www.gogaylord.com](http://www.gogaylord.com) for information.



MICHIGAN



## Grand Haven

RESORT NUMBER: 2241

GOOD SAM RATING: 8/9★/8

PREMIER RESORT

### Grand Haven Resort— Outdoor Adventures

10990 U.S. Highway 31  
Grand Haven, Michigan 49417  
888-249-1995; fax: 616-844-7491  
info@outdooradventuresinc.com  
outdooradventuresinc.com



See page 89 for state map.



A camper's paradise near the shores of Lake Michigan. Large wooded sites, amenities like an outdoor heated pool, indoor arcade, mini golf and go karts create a comfortable home away from home. The historic town of Grand Haven has 8 public beaches, a lighted fountain display, shopping, wonderful restaurants and more.

**DIRECTIONS:** From the N: Located on L side of Hwy 31, 7 miles S of downtown Grand Haven. From the S: Located on the R side of Hwy 31, 13 miles N of Holland. From the E: Located off M45 (Lake Michigan Drive) and 158th St, 11 mi from Allendale.

GPS COORDINATES: 42.96835°N/-86.17801°W

RV SITES: Full: 80 Partial: 50 Dry: 0

CHECK-IN: 3:00 p.m.

CHECK-OUT: Noon

SEASON: May 1–October 31

PEAK SEASON: May 23–September 2

MAX. RV LENGTH: 40 feet

NOTATIONS: Peak season: Memorial Day–Labor Day.

**RENTAL ACCOMMODATIONS:** Rental units available. Trip Points not accepted. Contact Outdoor Adventures reservations department directly. Water is shut off during the fall and winter months.



## Kalamazoo

RESORT NUMBER: 1607

GOOD SAM RATING: 7/8.5★/8

PREMIER RESORT

### Kalamazoo Resort— Outdoor Adventures

8368 West C Avenue  
Kalamazoo, Michigan 49009  
888-249-1995; fax: 269-888-2576  
info@outdooradventuresinc.com  
outdooradventuresinc.com



See page 89 for state map.



Halfway between Chicago and Detroit. Ten miles from Kalamazoo stores, shops, restaurants, and malls, yet far enough away to be really in the country. One mile from Kal-Haven Trail, a 30-mile nature walk from Kalamazoo to South Haven for summer walking and winter cross-country skiing. Five miles from two ski resorts.

**DIRECTIONS:** From Kalamazoo: N on Hwy 131. Ex 44/D Ave. Turn L. 3 mi following signs. R (N) on 6th St. L on C Ave. Resort 0.5 mi on R.

GPS COORDINATES: 42.3897°N/-85.7182°W

RV SITES: Full: 141 Partial: 100 Dry: 0

CHECK-IN: 3:00 p.m.

CHECK-OUT: Noon

SEASON: Year-round

PEAK SEASON: May 23–September 2

MAX. RV LENGTH: 45 feet

NOTATIONS: Drive-ups welcome. Wi-Fi access in clubhouse only. Water is shut off during fall and winter months. Peak season: Memorial Day–Labor Day.

**RENTAL ACCOMMODATIONS:** Rental units available. Trip Points not accepted. Contact Outdoor Adventures reservations department directly.



# NETWORK RESORTS

MICHIGAN

## Mt Pleasant

RESORT NUMBER: 2237

GOOD SAM RATING: 9.5/9.5\*/10

PREMIER RESORT

### Mt Pleasant Resort— Outdoor Adventures

340 North Loomis Road  
Mt Pleasant, Michigan 48858  
888-249-1995  
info@outdooradventuresinc.com  
outdooradventuresinc.com



See page 89 for state map.



Enjoy wooded full hook-up sites, a fishing pond and a location close to Soaring Eagle Casino and Entertainment Complex and Central Michigan University.

**DIRECTIONS:** From points E, S or N: I-75 to Hwy 10 W at Ex 162B towards Midland. Merge onto Hwy 10BR/M20 W (Ex on the L) towards downtown Midland. Follow M-20 W 22 mi. Turn R onto Shepherd Rd. N 2 mi turn R onto E Baseline Rd. E 1 mi turn L onto N Loomis Rd. Resort 0.5 mi on the R.

GPS COORDINATES: 43.64603°N/-84.66797°W

RV SITES: Full: 150 Partial: 0 Dry: 0

CHECK-IN: 3:00 p.m.

CHECK-OUT: Noon

SEASON: Year-round

PEAK SEASON: May 23–September 2

MAX. RV LENGTH: 45 feet

**NOTATIONS:** Full hook-ups available. Water is shut off during the fall and winter months. Peak season: Memorial Day–Labor Day.

**RENTAL ACCOMMODATIONS:** Rental units available. Trip Points not accepted. Contact Outdoor Adventures reservations department directly.



MICHIGAN

## Omer

RESORT NUMBER: 1597

GOOD SAM RATING: 7.5/8.5\*/8.5

PREMIER RESORT

### Wilderness Resort— Outdoor Adventures

1050 Husak Road  
Omer, Michigan 48749  
888-249-1995; fax: 989-653-3081  
info@outdooradventuresinc.com  
outdooradventuresinc.com



See page 89 for state map.



Outdoor Adventures Wilderness Resort offers a quiet, peaceful atmosphere with plenty of wildlife to enjoy. Abundant fishing and hunting areas make this a popular destination for sportsman and nature lovers as well. Nearby attractions include shopping, golfing, fun parks, and a flea market.

**DIRECTIONS:** From I-75: Ex 188. N on Hwy 23 approx 2.5 mi. L on Grove Rd. Approx 4.5 mi, R on Stewart Rd. Resort 0.5 mi on R.

GPS COORDINATES: 44.05436°N/-83.94762°W

RV SITES: Full: 29 Partial: 181 Dry: 0

CHECK-IN: 3:00 p.m.

CHECK-OUT: Noon

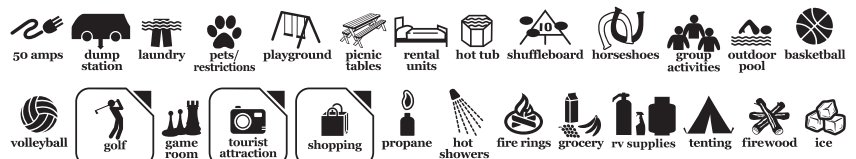
SEASON: May 1–October 31

PEAK SEASON: May 23–September 2

MAX. RV LENGTH: 45 feet

**NOTATIONS:** Peak season: Memorial Day–Labor Day.

**RENTAL ACCOMMODATIONS:** Rental units available. Trip Points not accepted. Contact Outdoor Adventures reservations department directly. Water is shut off during the fall and winter months.



## Standish

RESORT NUMBER: 1006

GOOD SAM RATING: 7.5/9★/8.5

PREMIER RESORT

### Saginaw Bay Resort— Outdoor Adventures

4738 Foco Road  
Standish, Michigan 48658  
888-249-1995; fax: 989-846-0942  
info@outdooradventuresinc.com  
outdooradventuresinc.com



See page 89 for state map.



A pleasant family atmosphere, about 130 miles north of Detroit. The resort features shaded sites. Within minutes of golf courses, amusement parks, marinas and beaches. Area also offers some of the best fishing and hunting in Northern Michigan. Nearby are factory outlet shopping, auto racing and casinos.

**DIRECTIONS:** From I-75: Ex 188. 2.3 mi on Hwy 23. R onto Sagatoo Rd, 2 mi, R on Foco Rd. Resort is 0.5 mi on R.

GPS COORDINATES: 43.948°N/-83.9268°W

RV SITES: Full: 304 Partial: 92 Dry: 0

CHECK-IN: 3:00 p.m.

CHECK-OUT: Noon

SEASON: May 1–October 31

PEAK SEASON: May 23–September 2

MAX. RV LENGTH: 45 feet

NOTATIONS: Peak season: Memorial Day–Labor Day.

**RENTAL ACCOMMODATIONS:** Rental units available. Trip Points not accepted. Contact Outdoor Adventures reservations department directly. Water is shut off during the fall and winter months.



## Sterling

RESORT NUMBER: 1596

GOOD SAM RATING: 7.5/9★/9

PREMIER RESORT

### Rifle River Resort— Outdoor Adventures

334 North Melita Road  
Sterling, Michigan 48659  
888-249-1995; fax: 989-654-2325  
info@outdooradventuresinc.com  
outdooradventuresinc.com



See page 89 for state map.



Outdoor Adventures Rifle River Resort is located in the Saginaw lowlands of Eastern Michigan and offers a beautiful, quiet and secluded vacation spot. During your stay enjoy fishing, canoeing, tubing, and rafting on the Rifle River.

**DIRECTIONS:** From I-75: Ex 195. E to red flashing light. L to stop sign. Straight onto Melita Rd. Approx 3 mi. Resort on L across the bridge.

GPS COORDINATES: 44.0732°N/-84.0192°W

RV SITES: Full: 7 Partial: 159 Dry: 0

CHECK-IN: 3:00 p.m.

CHECK-OUT: Noon


SEASON: May 1–October 13

PEAK SEASON: May 23–September 2

MAX. RV LENGTH: 45 feet

NOTATIONS: Wi-Fi access in clubhouse and campground. Water is shut off during the fall and winter months.

**RENTAL ACCOMMODATIONS:** Rental units available. Trip Points not accepted. Contact Outdoor Adventures reservations department directly.



# NETWORK RESORTS

MICHIGAN

## Stockbridge

RESORT NUMBER: 332

GOOD SAM RATING: 7.5/8.5★/8

DELUXE RESORT

### Heartland Woods Family Resort

5120 Freiermuth Road  
Stockbridge, Michigan 49285  
517-565-3500; fax: 517-886-5998  
heartlandresort@gmail.com  
heartlandwoodsrv.com



See page 89 for state map.



A wonderful outdoor experience with its tall timber, scenic splendor and a large lawn amphitheatre and covered sound stage for outdoor concerts and special occasions. A few miles to fishing and boating lakes for a total outdoor experience. Michigan International Speedway is just south of Jackson for NASCAR enthusiasts.

**DIRECTIONS:** From Jackson: I-94, Ex 139. N 12.4 mi on M106/Cooper St. L on Fitchburg Rd for 2.5 mi. L on Baseland Rd for 0.2 mi. R on Freiermuth Rd. 0.7 mile to resort on L.

GPS COORDINATES: 42.4357°N-84.278°W

RV SITES: Full: 12 Partial: 211 Dry: 0

CHECK-IN: 10:00 a.m.–9:00 p.m.

CHECK-OUT: Noon

SEASON: May 15–October 15

PEAK SEASON: June 15–September 3

MAX. RV LENGTH: 50 feet

NOTATIONS: Wi-Fi available.



MICHIGAN

## West Branch

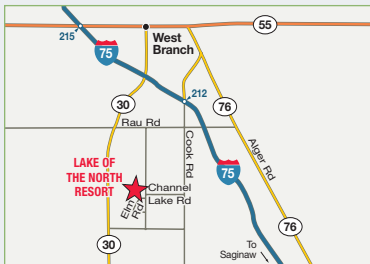
RESORT NUMBER: 1774

GOOD SAM RATING: 8/9/8.5

PREMIER RESORT

### Lake of the North Resort—Outdoor Adventures

3070 Elm Drive  
West Branch, Michigan 48661  
888-249-1995; fax: 989-345-5362  
info@outdooradventuresinc.com  
outdooradventuresinc.com



See page 89 for state map.



Lake of the North is located on beautiful Lake George near historic West Branch. Nearby attractions include outlet shopping, golf, a wildlife refuge, fishing and hunting.

**DIRECTIONS:** From I-75 Ex 212. S on Cook Rd approx 3 mi. R on Channel Lake Rd. 1 mi to Elm Dr and follow to resort.

GPS COORDINATES: 44.2037°N-84.2498°W

RV SITES: Full: 42 Partial: 57 Dry: 0

CHECK-IN: 3:00 p.m.

CHECK-OUT: Noon

SEASON: May 1–October 13

PEAK SEASON: May 23–September 2

MAX. RV LENGTH: 45 feet

**RENTAL ACCOMMODATIONS:** Rental units available. Trip Points not accepted. Contact Outdoor Adventures reservations department directly. Water is shut off during the fall and winter months.



## Detroit Lakes

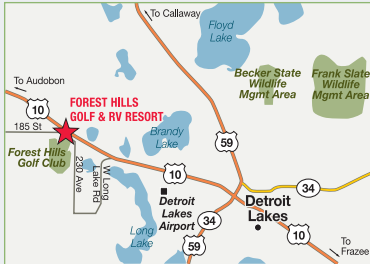
RESORT NUMBER: 2138

GOOD SAM RATING: 9.5/10★/9

DELUXE RESORT

### Forest Hills Golf & RV Resort

22931 185th Street  
 Detroit Lakes, Minnesota 56501  
 800-482-3441; fax: 218-439-3971  
 office@foresthillsgolfrv.com  
 foresthillsgolfrv.com



See page 90 for state map.



In the heart of Lake Country with over 400 of Minnesota's 10,000 lakes within a 25-mile radius. Oak forests and natural wetlands are a refuge to wildlife and make this one of the most beautiful resorts in northern Minnesota. An 18-hole golf course, amenities and location make this one of the finest family vacation spots.

**DIRECTIONS:** 3.5 mi W of Detroit Lakes, MN on S side of Hwy 10. Check-in time is noon-4:30 p.m. Check-out time is 11 a.m.

GPS COORDINATES: 46.8403°N/-95.9259°W

RV SITES: Full: 167 Partial: 0 Dry: 0

CHECK-IN: Noon-4:30 p.m.

CHECK-OUT: 11:00 a.m.

SEASON: May 1-September 30

MAX. RV LENGTH: 40 feet

**NOTATIONS:** Rate includes full hook-up. Wi-Fi and Internet access in RV building only. Check in noon-4:30 p.m. Absolutely no check-in after 5 p.m. (no exceptions). Gated resort. No pull-through sites avail. Drive-ups not accepted.



## Ham Lake

RESORT NUMBER: 2459

GOOD SAM RATING: 8/9★/8.5

DELUXE RESORT

### Ham Lake Resort— Travel Resorts of the Midwest

2400 Constance Boulevard Northeast  
 Ham Lake, Minnesota 55304  
 763-434-9492  
 pbelsheim@travelresorts.com  
 travelresorts.com



See page 90 for state map.



Ham Lake Resort is a quiet getaway just minutes from the hustle and bustle of city life. Ham Lake Resort is located a mere 30 minutes from the Twin Cities. Come out and enjoy your morning coffee sitting on the dock with a beautiful view of Ham Lake. The resort features a farm where you can see the goats, sheep and apacas. Don't miss the peacock, horse, mule and llama.

**DIRECTIONS:** From the Twin Cities: I-35 N to Blaine to MN-65/Central Ave Ex. R onto MN-65/Central Ave. R on Constance Blvd. Resort on R.

GPS COORDINATES: 45.2606°N/-93.212°W

RV SITES: Full: 0 Partial: 0 Dry: 0

CHECK-IN: 1:00 p.m.

CHECK-OUT: 11:00 a.m.

SEASON: May 1-October 19

PEAK SEASON: May 22-September 4

MAX. RV LENGTH: 40 feet

**NOTATIONS:** Pets must be leashed, cleaned up after, and must be with you or in RV. If pets left in RV, a cell phone # must be left with front desk.



# NETWORK RESORTS

MINNESOTA

## Hinckley

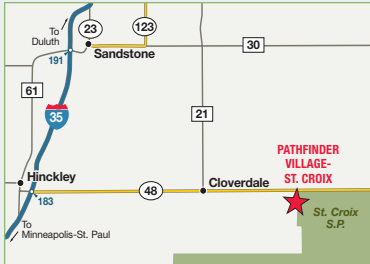
RESORT NUMBER: 54

GOOD SAM RATING: 7.5/8/9.5

CLASSIC RESORT

### Pathfinder Village—St. Croix

49200 State Highway 48 Unit#1  
Hinckley, Minnesota 55037  
320-384-7985; fax: 320-384-7728  
pvparkoffice@yahoo.com  
pathfindervillage.net



See page 90 for state map.



20-mile area around resort has 25 major and smaller fishing lakes. River canoeing and fishing available on five rivers, including St. Croix River. There are historical sites from the logging and mining era throughout the 500,000 acres of state and federal parks and forests. Nearby are 100 miles of registered trout streams.

**DIRECTIONS:** From Twin Cities: I-35 N, 77 mi to Hinckley. R (E) on paved SR 48. 14 mi to park on R.

GPS COORDINATES: 46.011°N/-92.6351°W

RV SITES: Full: 0 Partial: 30 Dry: 0

CHECK-IN: Noon

CHECK-OUT: 11:00 a.m.

SEASON: May 15–September 30

MAX. RV LENGTH: 35 feet

NOTATIONS: Resort office closes at 4 p.m. Office hours during Memorial Day thru Labor Day: Sun 9 a.m.–4 p.m., Mon–Thu 9 a.m.–5 p.m. and Fri/Sat 9 a.m.–9 p.m.



## Hinckley

RESORT NUMBER: 2243

GOOD SAM RATING: 8/10\*/8.5

PREMIER RESORT

### St Croix River Resort— Travel Resorts of the Midwest

40756 Grace Lake Road  
Hinckley, Minnesota 55037  
320-655-0016  
sschaefer@travelresorts.com  
travelresorts.com/locations/st-croix-river-resort/



See page 90 for state map.



St. Croix River Resort is located near the St. Croix River and adjacent to the St. Croix State Forest. The spacious cul-du-sac campsites provide privacy not found elsewhere. You can choose quiet relaxation or get involved in as many planned activities as you wish.

**DIRECTIONS:** From the Twin Cities: I-35 N to Hinckley Ex. R on State Hwy 48 for 23 mi. Just before the St. Croix River turn L on Grace Lake Rd. Resort 1 mi on R.

GPS COORDINATES: 46.056°N/-92.467°W

RV SITES: Full: 15 Partial: 85 Dry: 0

CHECK-IN: 1:00 p.m.–close

CHECK-OUT: 11:00 a.m.

SEASON: May 1–October 19

PEAK SEASON: May 23–September 1

MAX. RV LENGTH: 44 feet

NOTATIONS: Pets must be leashed, cleaned up after, and must be with you or in RV. If pets left in RV, a cell phone # must be left with front desk.



MINNESOTA

## Perham

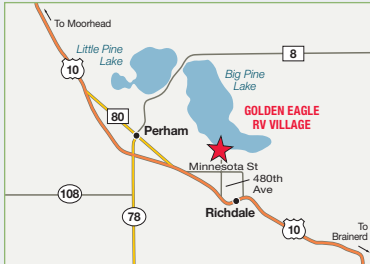
RESORT NUMBER: 279

GOOD SAM RATING: 8.5/8★/9

CLASSIC RESORT

### Golden Eagle RV Village

42488 480th Avenue  
Perham, Minnesota 56573  
218-346-4386  
goldene2@arvig.net  
goldeneaglervvillage.com



See page 90 for state map.



The resort is located in west central Minnesota on the south end of 4,800-acre Big Pine Lake which is famous for its walleye fishing. Situated in the heart of the lake country, the resort offers large wooded sites on Big Pine Lake. Golden Eagle RV Village is a paradise for summer fun.

**DIRECTIONS:** From Moorhead: 72 mi E on Hwy 10, 3 mi E of Perham to Minnesota St. E on Minnesota St 2 mi. N on 480th Ave, 1 mi to resort.

GPS COORDINATES: 46.5796°N/-95.4915°W

RV SITES: Full: 150 Partial: 0 Dry: 8

CHECK-IN: 1:00 p.m.–5:00 p.m.

CHECK-OUT: 11:00 a.m.

SEASON: May 14–September 13

MAX. RV LENGTH: 40 feet

**NOTATIONS:** Check-in until 5 p.m. on weekends. Additional charges: Electric & amenities fee \$25/night. Wi-Fi access in clubhouse only.

**RENTAL ACCOMMODATIONS:** Rental units available. Trip Points not accepted. Contact resort directly. Nonrefundable deposit required.



## Spring Grove

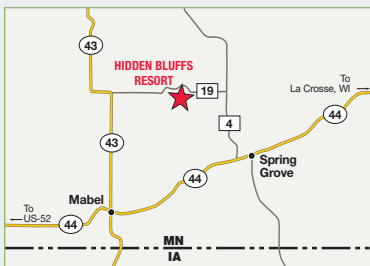
RESORT NUMBER: 1932

GOOD SAM RATING: 9/8.5★/9

DELUXE RESORT

### Hidden Bluffs Resort— Travel Resorts of the Midwest

22885 County Road 19  
Spring Grove, Minnesota 55974  
507-498-5881; fax: 507-498-3578  
sdutcher@travelresorts.com  
travelresorts.com



See page 90 for state map.



In the heart of Minnesota's Bluff Country surrounded by Amish communities and endless trout fishing. Nestled in a valley approximately 2.5 hours southeast of the Twin Cities. Hidden amongst a beautiful old growth of hardwood forest and bluffs, this resort offers the best of what are known as natural amenities.

**DIRECTIONS:** From Spring Grove: Take Hwy 44 out of Spring Grove and turn N onto County Rd 4, continue for 5 mi then turn W onto County Rd 19. Go 3 mi on gravel. Hidden Bluffs will be on the L.

GPS COORDINATES: 43.603°N/-91.7075°W

RV SITES: Full: 60 Partial: 16 Dry: 0

CHECK-IN: 4:00 p.m.

CHECK-OUT: 11:00 a.m.

SEASON: May 1–October 5

PEAK SEASON: May 24–September 4

MAX. RV LENGTH: 75 feet

**NOTATIONS:** Large, wide grassy sites. Pets must be leashed, cleaned up after, and must be with you or in RV. If pets left in RV, a cell phone # must be left with front desk.



# NETWORK RESORTS

MISSISSIPPI

## Pass-Christian

RESORT NUMBER: 509

GOOD SAM RATING: 9/8/8

PREMIER RESORT

### TLC Wolf River Resort

23098 Freddie Frank Road  
Pass-Christian, Mississippi 39571  
228-452-9100; fax: 228-452-9190  
info@tlccamping.com  
tlcwoflriverresort.com



See page 74 for state map.



Waterfront campsites along a private bayou with a private beach on the Wolf River. Five minutes from Mississippi's 26-mile sugar white sand gulf beach! Resort casinos line the coast, located only 10 minutes from Wolf River Resort. Charter fishing opportunities available along with excursions to barrier islands. Less than an hour from the New Orleans French Quarter.

**DIRECTIONS:** From I-10 E: Ex 24/Menge Ave S towards beach. 2.5 mi across Wolf River Bridge. First L on Freddie Frank Rd. Resort is 0.5 mi on L.

GPS COORDINATES: 30.384°N/-89.2655°W

RV SITES: Full: 140 Partial: 0 Dry: 50

CHECK-IN: 9:00 a.m.–5:00 p.m.

CHECK-OUT: Noon

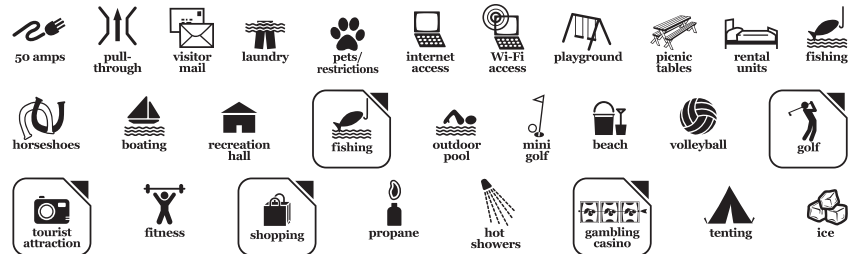
SEASON: Year-round

PEAK SEASON: November 1–March 31

MAX. RV LENGTH: 45 feet

NOTATIONS: No check-in after 5 p.m. Central Time. Additional charges: 50 amp \$5/night, Wi-Fi access in campground \$1/night.

RENTAL ACCOMMODATIONS: Rental units available. Trip points not accepted. Contact resort directly.



MISSOURI

## Branson

RESORT NUMBER: 834

GOOD SAM RATING: 9/7.5/8.5

CLASSIC RESORT

### Branson Ridge RV Resort— Ocean Canyon Resorts

5040 State Highway 265  
Branson, Missouri 65616  
417-213-5801; fax: 417-338-2949  
member.reservations@oceancanyon.com  
oceancanyon.com



See page 85 for state map.



We invite you to the Heart of the Ozarks for a Branson, Missouri camping experience like no other! Located a mile from Silver Dollar City, local to Table Rock Lake and minutes from Branson's shows. Our resort offers plenty of space and lush views from its sites, and picnic and recreation areas are also available. There is always something to do at Branson Ridge!

**DIRECTIONS:** From Springfield: Hwy 65 S to Hwy 465. Turn R onto Hwy 465, go 7 mi to Hwy 76. Turn L (W) at the stoplight onto Hwy 76. Go approx 0.5 mi to light at Hwy 265 turn L (S). Resort is approx 0.5 mi on the L. From Arkansas state line: Go N on Hwy 65. Turn L onto Hwy 465 and follow balance of directions above. From Hwy 13 Branson West: Go E on Hwy 76 approx 4 mi. Turn R onto Hwy 265 S.

GPS COORDINATES: 36.6659°N/-93.3287°W

ELEVATION: 1,070 feet

RV SITES: Full: 137 Partial: 42 Dry: 22

CHECK-IN: 2:00 p.m.

CHECK-OUT: 11:00 a.m.

SEASON: April 1–November 30

MAX. RV LENGTH: 45 feet

NOTATIONS: Additional charges: 50 amp \$5/night, Wi-Fi \$5/night, plus tax.

RENTAL ACCOMMODATIONS: Rental units available. Trip Points not accepted. Contact resort directly.





## Branson

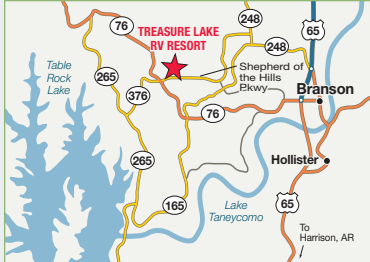
RESORT NUMBER: 144

GOOD SAM RATING: 9.5/9★/9

DELUXE RESORT

### Treasure Lake RV Resort

1 Treasure Lake Drive  
Branson, Missouri 65616  
417-334-1040; fax: 417-334-5522  
reservations@tresort.com  
tresort.com



See page 85 for state map.



This resort is deep in the heart of Ozark Mountain country and minutes away from a large variety of recreational facilities including the Tri-Lakes for fishing and boating. Less than three miles away are Shepherd of the Hills, Silver Dollar City, White Water, and many theaters.

**DIRECTIONS:** From Hwy 65: Ex Hwy 248 W. 2 mi (just past Hobby Lobby). R at the Y. L at SOH Expy. Resort is on R next to IMAX. From Hwy 13: E at Hwy 76. Follow to SOH Expy (just past Butterfly Palace). L, then L again at bottom of hill.

GPS COORDINATES: 36.6549°N/-93.2879°W

RV SITES: Full: 587 Partial: 21 Dry: 0

CHECK-IN: 8:00 a.m.–9:00 p.m.

CHECK-OUT: 2:00 p.m.

SEASON: Year-round

MAX. RV LENGTH: 45 feet

**NOTATIONS:** Only one Coast Family & Friends benefit reservation allowed on property at a time. Additional charges: Surcharge \$15/night, tax, refundable security card deposit \$10. Internet access in clubhouse and Wi-Fi access in campground.

**RENTAL ACCOMMODATIONS:** Rental units available. Trip Points not accepted. Contact resort directly. Family benefit units not available.



## Owensville

RESORT NUMBER: 177

GOOD SAM RATING: 7.5/7.5/9

PREMIER RESORT

### Lost Valley Lake Resort

2334 Highway ZZ  
Owensville, Missouri 65066  
800-489-2100; res.: 800-865-2100  
reservations@lostvalleylake.com  
lostvalleylake.com



See page 85 for state map.



Located 75 miles west of St. Louis, this resort has 537 acres of gentle hills, rich foliage, four stocked lakes and a 44,000 square foot activity center with family activities scheduled year-round. Many must-see attractions located within a few miles. Nearby: Six Flags St. Louis, Meramec Caverns, and the German village of Hermann-famous for its wineries, Maifest and Oktoberfest.

**DIRECTIONS:** From I-270 at St. Louis: I-44 W 30 mi to Hwy 50. Hwy 50 W approx 28 mi. R on Hwy Y. L on Hwy ZZ. Resort 6 mi on L.

GPS COORDINATES: 38.4759°N/-91.3978°W

RV SITES: Full: 197 Partial: 82 Dry: 0

CHECK-IN: 3:00 p.m.–midnight

CHECK-OUT: 11:00 a.m.

SEASON: Year-round

MAX. RV LENGTH: 50 feet

**NOTATIONS:** Rate includes 4 people. Additional charges: Add'l person \$5, utility fee \$6/night, resort fee \$10. Wi-Fi in public buildings and at a few sites.

**RENTAL ACCOMMODATIONS:** Rental units available. Trip Points not accepted. Contact resort directly.



# NETWORK RESORTS

NEVADA

## Pahrump

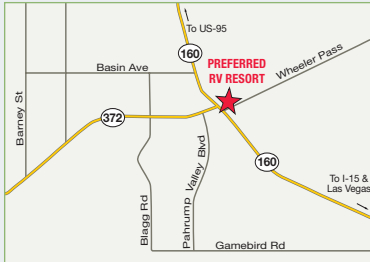
RESORT NUMBER: 349

GOOD SAM RATING: 9/10★/9.5

CLASSIC RESORT

### Preferred RV Resort

1801 Crawford Way  
Pahrump, Nevada 89048  
775-727-4414; fax: 775-727-4603  
reservations@preferredrv.com  
preferredrv.com



See page 92 for state map.



The resort is located in the heart of downtown, in short walking distance of gambling, dining, shopping & bowling. Clean restrooms & showers, 100 pull-through sites, 50 amp service at every site.

**DIRECTIONS:** From I-15 in Las Vegas: Ex 33/ Blue Diamond Pahrump Hwy 160. NW 55 mi. R at Hwy 372 (Gold Town Casino). R 1,000 ft to resort.

GPS COORDINATES: 36.2113°N/-115.9821°W

ELEVATION: 2,695 feet

RV SITES: Full: 270 Partial: 0 Dry: 0

CHECK-IN: 10:00 a.m.–9:00 p.m.

CHECK-OUT: 11:00 a.m.

SEASON: April 1–December 31

MAX. RV LENGTH: 45 feet

**NOTATIONS:** No tent camping. Visit us on Facebook and YouTube. Additional charges: Utility fee \$5.50/night. From Oct 1–Dec 31 call resort directly for Coast reservations due to limited space availability.

**RENTAL ACCOMMODATIONS:** Rental units available. Trip Points not accepted. Contact resort directly.



NEW MEXICO

## Tijeras

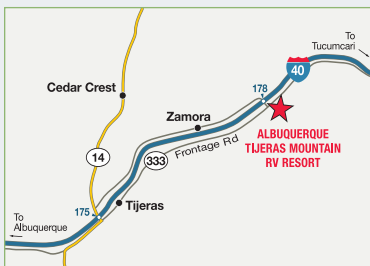
RESORT NUMBER: 164

GOOD SAM RATING: 7.5/8★/6.5

DELUXE RESORT

### Albuquerque Tijeras Mountain RV Resort

844B State Highway 333  
Tijeras, New Mexico 87059  
505-281-3363; fax: 505-281-2026  
info@investorade.com  
albuquerquepark.com



See page 79 for state map.



Resort is 10 miles east of Albuquerque, a short distance from the Sandia Crest Ski and Recreation Area. Nearby: National forest, ghost towns, Indian pueblos, Rio Grande Zoo, Coronado Ruins and Monument. Albuquerque's western edge reveals a history page of petroglyphs, volcano cliffs, and the Folsom Man Site.

**DIRECTIONS:** From I-40: Ex 178. At stop sign turn towards S Frontage Rd/Hwy 333 (old US 66) at Zuzax Gas Mart. Park on E side of Gas Mart. Entrance is uphill on R.

GPS COORDINATES: 35.105°N/-106.3394°W

ELEVATION: 6,607 feet

RV SITES: Full: 104 Partial: 2 Dry: 0

CHECK-IN: 1:00 p.m.–4:00 p.m.

CHECK-OUT: 11:00 a.m.

SEASON: Year-round

PEAK SEASON: May 1–October 15

MAX. RV LENGTH: 45 feet

**NOTATIONS:** When towing a vehicle, must unhook after check-in before going to site due to hilly terrain. Coast rate not honored in Oct during Balloon Fest. June is in high demand, make reservation as early as possible. Rate includes 2 people. Additional charges: Resort fee \$25/night, utility fee \$6/night. After hours check-in box. Internet access in clubhouse, Wi-Fi access in lower level sites only.



# Bliss

RESORT NUMBER: 71

GOOD SAM RATING: 7/9.5★/8

DELUXE RESORT

## Faun Lake

5124 Pleasant Valley Road  
Bliss, New York 14024  
585-322-7300; fax: 585-322-7330  
faunlake.office@gmail.com  
faunlake.com



See page 93 for state map.



Scenic setting 38 mi SE of Buffalo and 50 mi SE of Rochester in Western New York. The wilderness around lake has many nature trails, the resort has sports facilities & activities center. Enjoy swimming, boating, and fishing in Faun Lake.

**DIRECTIONS:** From Buffalo: I-90 6 mi W to Ex 54. S (R) on SR 400. 11 mi to E Aurora. Ex 28 E onto SR 20A. 2 mi, bear R on SR 78. S 14 mi to Jct of SR 78 and SR 98 E of Java Center. Straight on Pee Dee Rd. 3 mi to Pleasant Valley Rd. S (R) on Pleasant Valley Rd. 0.2 mi to entrance of park on R. Do not pull in drive. Park on roadside to register at office.

GPS COORDINATES: 42.6462°N/-78.2837°W

RV SITES: Full: 0 Partial: 22 Dry: 0

CHECK-IN: 9:00 a.m.-3:00 p.m.

CHECK-OUT: Noon

SEASON: June 1-September 30

PEAK SEASON: July 1-September 30

MAX. RV LENGTH: 34 feet

**NOTATIONS:** Additional charges: \$35 resort fee each reservation. Must check-in at office, hours 9 a.m.-3 p.m. until Labor Day. If after hours, visit office next business day to check-in. Clubhouse, pool and hot tub are 0.5 mi from Coast area. Max RV length 34 feet. Dump station at west end of park. Only cash or checks accepted.



# East Otto

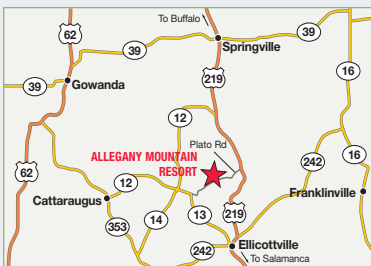
RESORT NUMBER: 75

GOOD SAM RATING: 9/9★/9

PREMIER RESORT

## Allegany Mountain Resort

6994 Plato Road  
East Otto, New York 14729  
716-699-2352; fax: 716-699-2882  
amrreservations@yahoo.com  
alleganymountainresort.com



See page 93 for state map.



Allegany Mountain Resort surrounds a spring-fed, 66-acre lake with 2.5 miles of shoreline. Loads of free amenities for all ages are a perfect way to spend a hot summer day! You can soak up the sun at our two outdoor pools or go fishing in one of our rent-free boats where the bass and panfish are plentiful. Our resort is a short 10-minute drive to the quaint village of Ellicottville.

**DIRECTIONS:** Do not follow GPS. From Buffalo: Hwy 219 S off I-90 for 40 mi. R on Plato Rd, 3 mi to entrance. From Canada: Queen Elizabeth Way S to Peace Bridge to USA. I-90 S to I-90 interchange. I-90 W to Ex 55 at Hwy 219 Expy. Hwy 219 to the end of Expy. R to light and turn L. Stay on Hwy 219 S 12 mi S of Springville. R on Plato Rd. Follow signs to resort.

GPS COORDINATES: 42.4246°N/-78.6926°W

RV SITES: Full: 0 Partial: 230 Dry: 0

CHECK-IN: 11:00 a.m.-5:00 p.m.

CHECK-OUT: 2:00 p.m.

SEASON: May 15-October 14

PEAK SEASON: July 1-August 31

MAX. RV LENGTH: 37 feet

**NOTATIONS:** Additional charges: Electric \$5/night, day campers \$5/day per person, guest fee \$5/day per person. No Wi-Fi access. Water and electric sites only.



# NETWORK RESORTS

## Greenfield Center

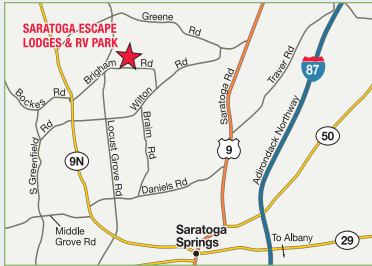
RESORT NUMBER: 1600

GOOD SAM RATING: 7.5/8.5\*/8.5

DELUXE RESORT

### Saratoga Escape Lodges & RV Park

265 Brigham Road  
Greenfield Center, New York 12833  
518-893-0537; fax: 518-893-5110  
stevewojcik1024@gmail.com  
saratogaescape.com



See page 93 for state map.



Our beautiful resort has a vast array of amenities for every age including a beautiful private spring-fed lake with beach area. We are just minutes from the famous Saratoga Race Track, SPAC, and downtown shopping on Broadway. Beautiful Lake George, Queen of the American Lakes, is an easy 20 minute drive. We are convenient to white water rafting, the beautiful Adirondack Mountains, and numerous historic sites.

**DIRECTIONS:** From NYS Trwy Ex 24: N onto N-Way (87N) to Ex 16. L to light. L onto Rte 9 to Gailor Rd. R to Brigham Rd. R to resort.

GPS COORDINATES: 43.1372°N/-73.8765°W

RV SITES: Full: 10 Partial: 110 Dry: 10

CHECK-IN: Noon

CHECK-OUT: Noon

SEASON: May 19–October 9

MAX. RV LENGTH: 40 feet

**NOTATIONS:** Rate includes water, 4 persons, dump station or sewer. Additional charges: Honey wagon \$12. Drive-ups not accepted.

**RENTAL ACCOMMODATIONS:** Rental units available. Trip Points not accepted. Contact resort directly.



## Holland

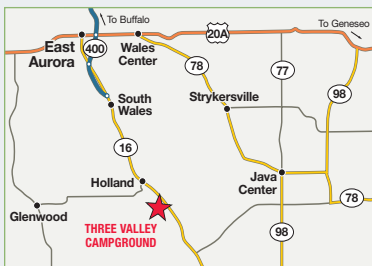
RESORT NUMBER: 659

GOOD SAM RATING: 7/7/6.5

CLASSIC RESORT

### Three Valley Campground

9766 Olean Road  
Holland, New York 14080  
716-537-2372; fax: 716-537-2095  
info@threevalley.com  
threevalley.com



See page 93 for state map.



Three Valley is a 450-acre resort with sunny meadows, rolling hills and wooded areas. Fun for the whole family on two large lakes for water sports and 20 miles of nature and wildlife trails. Easy driving distance to Niagara Falls, Letchworth State Park, Lake Erie, downhill ski resorts and Holland International Speedway.

**DIRECTIONS:** From SE of Buffalo off I-90 Aurora Expy (Hwy 400): 15 mi S to Hwy 16 through Holland. 2.5 mi to resort on Hwy 16.

GPS COORDINATES: 42.6137°N/-78.5088°W

RV SITES: Full: 0 Partial: 120 Dry: 0

CHECK-IN: 3:00 p.m.

CHECK-OUT: Noon

SEASON: June 1–September 1

MAX. RV LENGTH: 30 feet

**NOTATIONS:** 50 amp service not available, 30 amp service only. No sewer hook-ups but do have a dump station. Registration office closes at 5 p.m.



## Lockport

RESORT NUMBER: 646

GOOD SAM RATING: 8.5/9.5★/9.5

PREMIER RESORT

### Niagara's Lazy Lakes Resort— Outdoor Adventures

4312 Church Road  
Lockport, New York 14094  
989-671-1125; fax: 716-433-2625  
info@outdooradventuresinc.com  
lazylakes.com



See page 93 for state map.



Niagara's Lazy Lakes Resort is in the heart of Niagara and is known as Western New York's Best Kept Secret. Only 15 minutes from the Canadian border, plan on visiting many of the local and Canadian attractions such as Niagara Falls, Lake Ontario (salmon fishing), Old Fort Niagara, and Toronto.

**DIRECTIONS:** From I-190 Wbnd: Ex 50 to I-290 to US Hwy 62, Ex 3 (Niagara Falls Blvd/US Hwy 62). Continue N to Rt 425, take Rt 425 to Rt 104. Turn W on Rt 104 for 1.5 mi to Church Rd. N on Church Rd, resort entrance is 1000 ft ahead on L.

GPS COORDINATES: 43.2067°N/-78.8526°W

ELEVATION: 300 feet

RV SITES: Full: 0 Partial: 265 Dry: 0

CHECK-IN: 3:00 p.m.

CHECK-OUT: Noon

SEASON: May 1–October 31

PEAK SEASON: May 23–September 2

MAX. RV LENGTH: 45 feet

**NOTATIONS:** Additional charges: 50 amp \$4/night, arrival dump station fee \$25, honeywagon \$20. Free Wi-Fi at south pool and clubhouse.

**RENTAL ACCOMMODATIONS:** Rental units available. Trip Points not accepted. Contact Outdoor Adventures reservations department directly.



## Parish

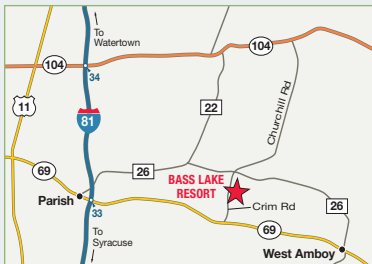
RESORT NUMBER: 689

GOOD SAM RATING: 8/9.5★/9.5

PREMIER RESORT

### Bass Lake Resort— Travel Resorts of America

132 Crim Road  
Parish, New York 13131  
315-728-9437; res.: 855-332-9541  
blrstore@travelresorts.com  
travelresorts.com



See page 93 for state map.



When glaciers moved out of the New York area, 244 acres of woodland and meadows, overlooking a sparkling, spring-fed pond were left behind. Little Salmon River makes its way from Lake Ontario. Evergreens, maple, and birch surround the campsites, with recreational amenities to make your vacation memorable.

**DIRECTIONS:** From I-81: Ex 33/Parish. Rte 69 3.5 mi E to Crim Rd. 0.5 mi N to resort.

GPS COORDINATES: 43.4033°N/-76.0451°W

ELEVATION: 100 feet

RV SITES: Full: 151 Partial: 155 Dry: 0

CHECK-IN: 1:00 p.m.

CHECK-OUT: 11:00 a.m.

SEASON: May 1–October 10

MAX. RV LENGTH: 40 feet

**NOTATIONS:** Additional charges: Honeywagon \$15 for non-sewer sites. No outside firewood permitted.

**RENTAL ACCOMMODATIONS:** Rental units available. Contact resort directly.



# NETWORK RESORTS

## Whitehall

RESORT NUMBER: 2252

GOOD SAM RATING: 5/8.5★/5.5

DELUXE RESORT

### Champs Campground & RV Park

1 Main Street  
Whitehall, New York 12887  
518-499-5055; res.: 518-260-7977  
me.campmoonlight@gmail.com



See page 93 for state map.



**NEW** Champs has it all. Nestled in the historic town of Whitehall, NY (birthplace of the US Navy) and 10 minutes from the VT border. Champs has a beautiful setting right on the Champlain Waterway and gorgeous mountain views. It's a nature lover's paradise and loaded with wildlife, as it borders a protected nature preserve. Champs is the perfect place to relax and make some priceless memories.

**DIRECTIONS:** From I-87: Ex 20, L on Hwy 9, R on Rte 149 to Rte 4. L on Rte 4. Rte 4 merges into Rte 22. Follow to Whitehall. R on Clinton St. L on Main St. Resort at the end of Main St.

GPS COORDINATES: 43.5608°N/-73.4012°W

ELEVATION: 144 feet

RV SITES: Full: 26 Partial: 0 Dry: 26

CHECK-IN: 1:00 p.m.–10:00 p.m.

CHECK-OUT: 11:00 a.m.

SEASON: May 15–October 15

MAX. RV LENGTH: 36 feet

**NOTATIONS:** Additional charges: 50 amp \$10/night, late cancellation \$10, late departure \$10. No cable avail. Drive-ups not accepted. Reservations must be made 48 hours in advance.

**RENTAL ACCOMMODATIONS:** Rental units available. Trip Points not accepted. Contact resort directly.



## Jackson Springs

RESORT NUMBER: 379

GOOD SAM RATING: 8.5/9★/8.5

PREMIER RESORT

### Sycamore Lodge— Travel Resorts of America

1059 Sycamore Lane  
Jackson Springs, North Carolina 27281  
855-332-9541  
reservations@travelresorts.com  
travelresorts.com



See page 94 for state map.



Seventy miles south of Raleigh, Sycamore Lodge's large clubhouse sits among pines and overlooks the resort's terraced grounds and two-acre lake. The Golf Hall of Fame and other golf-oriented activities, including some of the best courses in the country, are nearby.

**DIRECTIONS:** From Hwy 15-501/Hwy 211 and Hwy 1 in Aberdeen: S 0.2 mi on Hwy 1 to Roseland Rd. W (R) 4.5 mi to Rose Ridge Rd. SW (L fork) 5.2 mi to Sycamore Ln. NW (R) 2.8 mi to resort.

GPS COORDINATES: 35.276°N/-79.6073°W

RV SITES: Full: 161 Partial: 15 Dry: 0

CHECK-IN: 1:00 p.m.

CHECK-OUT: 11:00 a.m.

SEASON: Year-round

PEAK SEASON: May 15–September 15

MAX. RV LENGTH: Unlimited

**NOTATIONS:** Honey Wagon is free on Mon and Fri for non-sewer sites.

**RENTAL ACCOMMODATIONS:** Rental units available. Trip Points not accepted. Contact resort directly.



NEW YORK

NORTH CAROLINA

## Rodanthe

RESORT NUMBER: 521

GOOD SAM RATING: 10/10★/10

CLASSIC RESORT

### Camp Hatteras

24798 NC Highway 12  
Rodanthe, North Carolina 27968  
252-987-2777  
camping@camphatteras.com  
camphatteras.com



See page 94 for state map.



On the beautiful Outer Banks, just a few miles south of Nags Head Beach area. Less than an hour away are the Wright Brothers National Memorial, Fort Raleigh Historical Site, Cape Hatteras National Seashore, and Oregon Inlet Fishing Center. There is over 2,000 feet of unspoiled waterfront from sound to ocean. There is a \$3.50 reservation fee for each reservation.

**DIRECTIONS:** From Hwy 64 E or Hwy 158 E to Nags Head: S on Rte 12. 24 mi past Oregon Inlet on the S edge of Rodanthe.

GPS COORDINATES: 35.5782°N/-75.4666°W

RV SITES: Full: 400 Partial: 0 Dry: 0


CHECK-IN: 1:00 p.m.

CHECK-OUT: 11:00 a.m.

SEASON: Year-round

MAX. RV LENGTH: 45 feet

**NOTATIONS:** Late check-in available. Additional charges: \$3.50 per reservation fee. Internet access in clubhouse, Wi-Fi access not guaranteed in campground. Coast sites are on the soundside interior of the park. 1 p.m. check-in strictly enforced. Resort is using pre-pay and a remote check-in service. Please allow 24 hrs for your reservation to be uploaded before calling the resort. Park unavailable after May 15, 2025.



## Waynesville

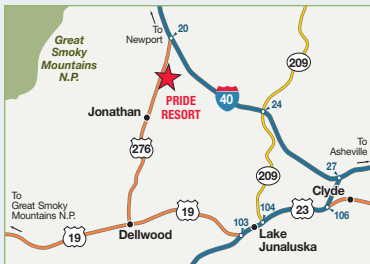
RESORT NUMBER: 588

GOOD SAM RATING: 10/9.5★/9.5

CLASSIC RESORT

### Pride Resort

4394 Jonathan Creek Road  
Waynesville, North Carolina 28785  
800-926-8191; fax: 828-926-3081  
info@pridervresort.com  
pridervresort.com



See page 94 for state map.



Just outside the Great Smoky Mountains National Park near the most popular attractions in Western North Carolina. Nearby: Ghost town, Maggie Valley, Asheville, Cherokee Indian Reservation, Harrah's Casino, 1700s Cherokee Village, Cherokee Museum, and seasonal activities at the reservation.

**DIRECTIONS:** From I-40: Ex 20 to Hwy 276. 1.5 mi to resort on L.

GPS COORDINATES: 35.5834°N/-83.0124°W

RV SITES: Full: 140 Partial: 0 Dry: 0

CHECK-IN: 12:00 p.m.

CHECK-OUT: 11:00 a.m.

SEASON: Year-round

MAX. RV LENGTH: 45 feet

**NOTATIONS:** After making RV site reservation with Coast, call resort for confirmation. Credit card is required on file for resort fee. Site includes 6 guests total (no age limit). Additional charges: Resort fees \$31.50/night, add'l person \$6/night. Coast reservations B & C rows only. 7 night maximum stay. No Coast reservations Oct or holidays. Central Wi-Fi access in campground, Internet access in clubhouse. Drive-ups not accepted. Converted rigs not accepted.



# NETWORK RESORTS

## Andover

RESORT NUMBER: 80

GOOD SAM RATING: 8/8/9

CLASSIC RESORT

### Holiday Camplands

4273 Pymatuning Lake Road  
Andover, Ohio 44003  
440-293-7116; fax: 440-293-6545  
randydg130@gmail.com  
holidaycamplands.com



See page 95 for state map.



Resort is 25 miles from Lake Erie. Nearby Pymatuning Lake covers 16,000 acres and is 16 miles long with 70 miles of shoreline. Many free boating ramps for fishing and recreational boats. State beach on the lake. Deer, rabbit, squirrel, duck, and geese hunting in season. Conneaut Lake for water skiing.

**DIRECTIONS:** From Cleveland: Hwy 6 E to Andover. E on Rte 85 to Pymatuning Lake Rd. L 2 mi to resort.

GPS COORDINATES: 41.6358°N/-80.5422°W

RV SITES: Full: 0 Partial: 30 Dry: 0

CHECK-IN: 9:00 a.m.–10:00 p.m.

CHECK-OUT: 9:00 a.m.–10:00 p.m.

SEASON: April 21–October 19

MAX. RV LENGTH: 45 feet

NOTATIONS: Wi-Fi access available.



## Diamond

RESORT NUMBER: 83

GOOD SAM RATING: 7/7.5/8

CLASSIC RESORT

### Leisure Lake

5393 State Route 225  
Diamond, Ohio 44412  
330-953-9314; fax: 330-358-7419  
info@leisurelakepark.com  
leisurelakepark.com



See page 95 for state map.



We are located between Youngstown and Akron, two miles from West Branch Reservoir, a 2,650-acre lake in West Branch State Park. Marina and two boat ramps on the south shore, water skiing (unlimited horsepower), fishing for small-mouth bass, walleye, catfish, bluegill and crappie. 1,100 feet of swimming beach, picnic areas nearby, and Lake Milton also nearby.

**DIRECTIONS:** Midway between Youngstown and Akron off I-76. From I-76: Take Hwy 225 N, 2 mi to resort.

GPS COORDINATES: 41.0993°N/-81.0982°W

RV SITES: Full: 32 Partial: 279 Dry: 0

CHECK-IN: 10:00 a.m.–6:00 p.m.

CHECK-OUT: Noon

SEASON: May 1–October 31

MAX. RV LENGTH: 45 feet

**NOTATIONS:** Additional charges: Amenity fee \$20/night. We are a member-owned, volunteer park. A volunteer will contact you by text from 330-953-9314 with park info and ask for your ETA to better assist you the day of your arrival. Please use cell phone number for reservations. Office only open Sat & Sun. Pool hours 10 a.m.–9 p.m. Full hook-up sites avail (water, sewer, 30 and 50 amp). Drive-ups not accepted.





## Jefferson

RESORT NUMBER: 606

GOOD SAM RATING: 8.5/7.5/9

DELUXE RESORT

### Millbrook Outdoor Resort

4051 State Route 46 South  
Jefferson, Ohio 44047  
440-484-4000; fax: 440-294-3992  
memberservices@gomillbrook.com  
millbrookresortohio.com



See page 95 for state map.



Located between Ohio's three largest recreational lakes; Erie, Pymatuning & Mosquito. Nearby: Historic train rides, wineries, covered bridge tours, amusement and water fun parks, casino, canoe river, golf courses, historic lighthouse, beaches, marine & wildlife museums, historical landmarks.

**DIRECTIONS:** From Cleveland/Erie: I-90 to Hwy 11 S, to Ex SR 46 S. 18 mi to resort on R. From Youngstown/Pittsburgh: Hwy 11 N, to Ex Hwy 6 W, to SR 46 N. 2.5 mi to resort on L. From Akron/Canton: I-76 E, to I-80 E, to Hwy 11 N, to Ex Hwy 6 W, to SR 46 N. 2.5 mi to resort on L.

GPS COORDINATES: 41.6397°N/-80.7807°W

RV SITES: Full: 0 Partial: 150 Dry: 0

CHECK-IN: 3:00 p.m.-7:00 p.m.

CHECK-OUT: 11:00 a.m.

SEASON: May 1-October 13

PEAK SEASON: June 1-August 1

MAX. RV LENGTH: 39 feet

**NOTATIONS:** Office and pool closed on Tue. No check-in on Tue. No sewer sites offered through Coast.

**RENTAL ACCOMMODATIONS:** Rental units available. Trip Points not accepted. Contact resort directly.



## Kimbolton

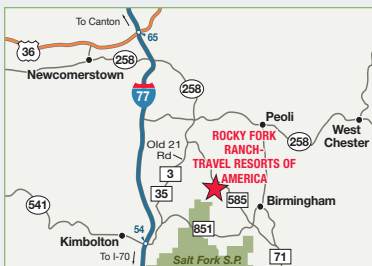
RESORT NUMBER: 1566

GOOD SAM RATING: 8.5/9.5\*/8.5

PREMIER RESORT

### Rocky Fork Ranch— Travel Resorts of America

74978 Broadhead Road  
Kimbolton, Ohio 43749  
855-332-9541  
rfr\_reservations@travelresorts.com  
travelresorts.com



See page 95 for state map.



Nestled in the wooded hillside of South-eastern Ohio. Next door at Salt Forks State Park is fabulous fishing and one of Ohio's premier 18-hole golf courses.

**DIRECTIONS:** Do not follow GPS. From the N: I-77 S to Ex 65 Newcomerstown/SR 36. SR 36 W. At the flashing caution light (SR 258) turn L. Follow SR 258 approx 8 mi. At the top of hill SR 258 will turn to L. Stay straight onto Salt Fork Rd for approx 1 mi. L on Broadhead Rd for approx 3.5 mi to the resort area. From the South: Take I-77 N to Kimbolton Ex 54. At stop sign, turn R. Go 0.5 mi to next stop sign at Old Hwy 21/Co Rd 35. Turn L onto Old Hwy 21 for approx 10 mi to the intersection of Broadhead Rd. Turn R 3.5 mi to Rocky Fork Rd.

GPS COORDINATES: 40.1891°N/-81.4858°W

RV SITES: Full: 49 Partial: 249 Dry: 0

CHECK-IN: 1:00 p.m.

CHECK-OUT: 11:00 a.m.

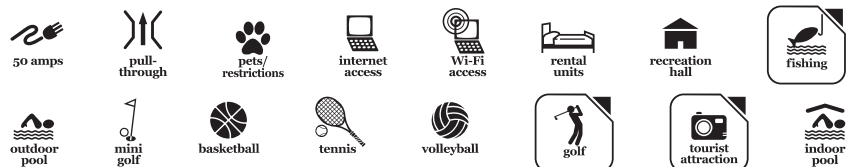
SEASON: Year-round

PEAK SEASON: May 15-September 15

MAX. RV LENGTH: 40 feet

**NOTATIONS:** Please give exact length of camper and if your camper has slide-outs. Site includes water and electric. We only accept Coast Trip Points. Nov 1-May 15 water not available to sites.

**RENTAL ACCOMMODATIONS:** Rental units available. Trip Points not accepted. Contact resort directly.



# NETWORK RESORTS

OHIO

## Loudonville

RESORT NUMBER: 416

GOOD SAM RATING: 8.5/10\*/8.5

PREMIER RESORT

### Wally World Riverside Resort— Travel Resorts of Ohio

16121 County Road 23  
Loudonville, Ohio 44842  
855-559-2559  
wwstore1@travelresorts.com  
travelresorts.com



See page 95 for state map.



Wally World Riverside Resort is set in a peaceful valley along the Mohican River in the heart of Amish country halfway between Columbus and Cleveland. The Mohican and Malabar Farm State Parks are nearby. Wally Road has been designated as an Ohio State Scenic Byway and the Mohican River an Ohio State Scenic River.

**DIRECTIONS:** From Cleveland: S on I-71 to Rte 30. E on Rte 30 to Rte 60. S on Rte 60 to Loudonville. S on SR 3 for 1 mi to Wally Rd. L on Wally Rd. 4.5 mi to resort. From Columbus: N on I-71 to Rte 97. E on Rte 97 to SR 3. N on SR 3 for 1 mi to Wally Rd. R on Wally Rd. 4.5 mi to resort. GPS: Use best route, not shortest route.

GPS COORDINATES: 40.5898°N/-82.19°W

RV SITES: Full: 5 Partial: 205 Dry: 10

CHECK-IN: 1:00 p.m.


CHECK-OUT: 11:00 a.m.

SEASON: March 31–November 9

PEAK SEASON: May 15–September 15

MAX. RV LENGTH: 40 feet

**NOTATIONS:** Additional charges: Honey wagon \$18 on Mon & Thu, honey wagon emergency service \$30. Water not turned on until Apr 30.



OHIO

## Wapakoneta

RESORT NUMBER: 575

GOOD SAM RATING: 7/9★/9

PREMIER RESORT

### Arrowhead Lakes Resort— Venture Out Resorts

14296 Cemetery Road  
Wapakoneta, Ohio 45895  
419-548-0548; res.: 419-548-2548  
wecare@ventureoutresorts.com  
ventureoutresorts.com



See page 95 for state map.



In West Central Ohio, south of Lima and north of Dayton. Near the Neil Armstrong Air and Space Museum, Ohio Caverns, Indian and St. Mary's Lakes, and other attractions. Shopping is available in nearby Lima and Wapakoneta. Dayton, home of the Wright Brothers, is 50 miles away.

**DIRECTIONS:** From Dayton: 50 mi N on I-75. From Toledo: 90 mi S on I-75 to Ex 111. E approx 1,000 ft. L on Cemetery Rd (at Dodge City Restaurant). 500 ft to resort on R.

GPS COORDINATES: 40.5597°N/-84.1643°W

RV SITES: Full: 137 Partial: 66 Dry: 0

CHECK-IN: 3:00 p.m.

CHECK-OUT: Noon

SEASON: Year-round

PEAK SEASON: May 24–September 2

MAX. RV LENGTH: 45 feet

**NOTATIONS:** Minimum stay 2 nights on week-ends. Phone ahead for late arrival after 6 p.m. Water is shut off for fall and winter months.

**RENTAL ACCOMMODATIONS:** Rental units available. Trip Points not accepted. Contact Venture Out reservations department directly.



## Afton

RESORT NUMBER: 324

GOOD SAM RATING: 7.5/9.5★/8

DELUXE RESORT

### Lakeshore Bliss Resort

32100 South Highway 85  
Afton, Oklahoma 74331  
918-782-3295; fax: 210-229-8575  
staywithus@lakeshorebliss.com  
lakeshoreblissresort.com



See page 86 for state map.



Lakeshore Bliss Resort (formerly known as Pelican Landing) is located on the south side of Grand Lake near Duck Creek. Grand Lake is known for its great boating and fishing including crappie, bass, catfish, and spoonbill. This property is amazingly beautiful, tranquil, relaxing, peaceful, a paradise and more. The views are awesome from sunrise to sunset and into the night moonlight shimmers on the water. Deer roam the lakeshore, birds fill the sky, white pelicans with black tipped wings can be seen across the water in the fall and spring of the year.

**DIRECTIONS:** From I-44: Vinita Ex E on Hwy 60 for 5 mi to Hwy 82. S on Hwy 82 for 6 mi to Hwy 85. E on Hwy 85 through Ketchum. Resort is 4 mi NE of Ketchum, on right side of road.

GPS COORDINATES: 36.5525°N/-94.9878°W

RV SITES: Full: 35 Partial: 30 Dry: 0

CHECK-IN: 9:30 a.m.–4:00 p.m.


CHECK-OUT: Noon

SEASON: Year-round

MAX. RV LENGTH: 50 feet

**NOTATIONS:** Wi-Fi access in clubhouse only. Additional charges: \$20/night utility fee. Please call the park directly to confirm reservations.

**RENTAL ACCOMMODATIONS:** Rental units available. Trip Points not accepted. Contact resort directly.



## Checotah

RESORT NUMBER: 254

GOOD SAM RATING: 8.5/8.5★/7

CLASSIC RESORT

### Terra Starr Park

420589 East 1147 Road  
Checotah, Oklahoma 74426  
918-689-7094; fax: 918-689-7244  
terrastarrpark@gmail.com



See page 86 for state map.



At the gateway to Lake Eufaula, the largest lake in the southwest, with a total of 102,500 acres of water and 600 miles of shoreline. Terra Starr Park adjoins the lake, which has miles of sand beaches and a large marina. Lake Eufaula is renowned for its abundant black bass, crappie, and catfish.

**DIRECTIONS:** From I-40: Ex 264/Hwy 69 S. 7 mi S. E on Texanna Rd for 2 mi to Belle Starr Rd. R on Belle Starr (watch for signs) for 0.7 mi. L on Terra Park Dr. 0.4 mi to resort.

GPS COORDINATES: 35.3517°N/-95.5331°W

RV SITES: Full: 146 Partial: 154 Dry: 0

CHECK-IN: 9:00 a.m.–4:30 p.m.

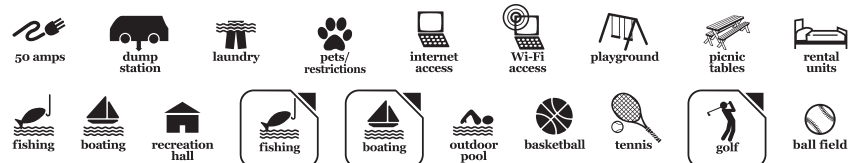
CHECK-OUT: 1:00 p.m.

SEASON: Year-round

MAX. RV LENGTH: 40 feet

**NOTATIONS:** Each stay requires a reservation and must be paid in advance. Limited number of 50 amp sites. Pull-thru sites for overnight stays only. Additional charges: \$12/night for 30 amp or 50 amp paid in advance prior to arrival by credit card. Contact park directly to pay additional fees and receive gate code for entry. Code will be issued when reservation is paid in full.

**RENTAL ACCOMMODATIONS:** Rental units available. Trip Points not accepted. Contact resort directly.



# NETWORK RESORTS

## Grove

RESORT NUMBER: 147

GOOD SAM RATING: 8.5/9.5★/8.5

CLASSIC RESORT

### Eagles Landing Resort

25301 U.S. Highway 59 North  
Grove, Oklahoma 74344  
918-786-6196; fax: 918-801-7502  
cchappell@eaglesresorts.net  
eaglesresortok.com



See page 86 for state map.



Eagles Landing is located on one of Oklahoma's best fishing lakes, beautiful Grand Lake O' the Cherokees. All types of water sports and activities are available on this magnificent lake. The resort has a full range of amenities and a venue available for rent to complement the activities of the lake.

**DIRECTIONS:** Located on easy access paved roads 8 mi S of Afton. I-44, Ex 302 onto Hwy 59 S. Resort on R, 0.5 mi past Cherokee Casino. Approx 8 mi from I-44.

GPS COORDINATES: 36.653°N/-94.8221°W

ELEVATION: 786 feet

RV SITES: Full: 35 Partial: 98 Dry: 0

CHECK-IN: 3:00 p.m.

CHECK-OUT: 11:00 a.m.

SEASON: Year-round

MAX. RV LENGTH: 45 feet

**NOTATIONS:** Additional charges: Resort fee \$10/night, early check-in \$20, late check-out \$20.

**RENTAL ACCOMMODATIONS:** Rental units available. Trip Points not accepted. Contact resort directly.



## Jay

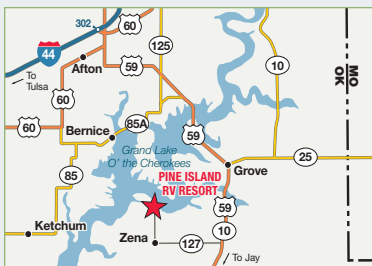
RESORT NUMBER: 256

GOOD SAM RATING: 8.5/8.5★/7.5

DELUXE RESORT

### Pine Island RV Resort

32501 South 571 Road  
Jay, Oklahoma 74346  
918-786-9071; fax: 918-786-7914  
pineislandok@gmail.com  
pineislandrvresort.com



See page 86 for state map.



Pine Island is located between Jay and Grove, on beautiful Grand Lake O' the Cherokees. Grand Lake is 66 miles long with 1,300 miles of shoreline. It's the home of the world's largest multiple arch dam. Shaded campsites are scattered among beautiful pine, oak, hickory, and walnut trees.

**DIRECTIONS:** From Tulsa: I-44 to Afton Ex. Hwy 59 S through Grove to SH 127. Go to Zena. R and follow signs to resort. From Jay: Hwy 59 N through Jay 5 mi to Hwy 127. Go left to Zena. Follow signs to resort.

GPS COORDINATES: 36.5447°N/-94.8617°W

RV SITES: Full: 200 Partial: 66 Dry: 0

CHECK-IN: 9:00 a.m.–4:00 p.m.

CHECK-OUT: Noon

SEASON: Year-round

PEAK SEASON: May 1–September 30

MAX. RV LENGTH: 46 feet

**NOTATIONS:** Free Wi-Fi in campground. Additional charges: Resort surcharge \$25/night to be paid to Pine Island RV Resort, includes Premier members. After hours check in at guard shack. After hours phone 918-964-1620. Trip Points only valid for RV site reservations.

**RENTAL ACCOMMODATIONS:** Rental units available. Trip Points not accepted. Contact resort directly.



## Madill

RESORT NUMBER: 2163

GOOD SAM RATING: 6.5/7.5/8.5

PREMIER RESORT

### Texoma Shores RV Resort— Ocean Canyon Resorts

16022 Cumberland Cove Road  
Madill, Oklahoma 73446  
580-795-3828; fax: 580-677-9726  
member.reservations@oceancanyon.com  
oceancanyon.com



See page 86 for state map.



With over a mile of shoreline on one of the largest lakes in the South, and great views from everywhere on the resort, you will love your visit to Texoma Shores Resort. Whether you love to fish, spend your time on the lake, or relax by the beach, we have a spot for you. Our resort has over 38 full hook-up RV sites, a 7-unit motel, 4 two-bedroom cabins, swimming beach, boat launch, RV and boat storage, and a fishing pier. We are located between Madill and Durant, OK which both offer shopping, restaurants, and plenty of things to do.

**DIRECTIONS:** From Durant, OK: Take Hwy 69/75 to Lake Texoma Ex. N on Hwy 70 for 23 mi to Madill. In Madill Hwy 199 E to Cumberland Rd approx 13 mi from Madill. Follow signs to resort.

**GPS COORDINATES:** 34.0562°N/-96.5842°W  
**ELEVATION:** 712 feet  
**RV SITES:** Full: 30 Partial: 0 Dry: 0  
**CHECK-IN:** 2:00 p.m.  
**CHECK-OUT:** 11:00 a.m.  
**SEASON:** April 1–November 1  
**PEAK SEASON:** May 15–September 15  
**MAX. RV LENGTH:** 40 feet  
**NOTATIONS:** Additional charges: 50 amp \$5/night.  
**RENTAL ACCOMMODATIONS:** Rental units available. Trip Points not accepted. Contact resort directly.



## Thackerville

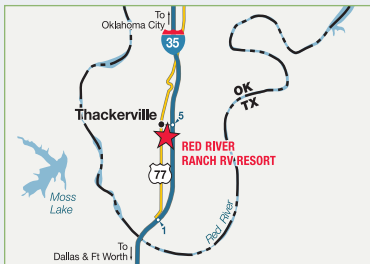
RESORT NUMBER: 775

GOOD SAM RATING: 7/8\*/7.5

DELUXE RESORT

### Red River Ranch RV Resort

19691 U.S. Highway 77  
Thackerville, Oklahoma 73459  
580-276-4411; fax: 580-276-4424  
redriverranch@brightok.net  
redriverranchrvresort.org



See page 86 for state map.



In Thackerville, South Central Oklahoma's lake country. Nearby: Red River, Turner Falls, Lake Arbuckle, Lake Texoma, Arbuckle Mountains and Wilderness, and Lake Murray. Winstar Casino only three miles away. Gene Autry Museum is nearby. Frank Buck Zoo in Gainesville, Texas. Antique stores along Hwy 82, off Hwy 35 in Texas.

**DIRECTIONS:** Just off I-35 5 mi N of the Red River, 75 mi N of Dallas/Ft. Worth and 125 mi S of Oklahoma City. From the S: Ex 3 and go W 0.5 mi, then N on Hwy 77. From the N: Ex 5 and go W 0.5 mi, then S on Hwy 77. Resort is on E side of Hwy 77.

**GPS COORDINATES:** 33.7851°N/-97.1432°W  
**RV SITES:** Full: 130 Partial: 85 Dry: 34  
**CHECK-IN:** 9:00 a.m.–5:00 p.m.  
**CHECK-OUT:** Noon  
**SEASON:** Year-round  
**PEAK SEASONS:** March 1–April 30  
October 1–November 30  
**MAX. RV LENGTH:** 48 feet  
**NOTATIONS:** Site includes 20 amp and sewer. Additional charges: 30 amp \$5/night, 50 amp \$9/night, pull-through sites \$3/night. Mandatory all 50 amp rigs will be placed on 50 amp site—no adapters allowed. Free Wi-Fi.



# NETWORK RESORTS

OREGON

## La Pine

RESORT NUMBER: 207

GOOD SAM RATING: 7.5/9.5★/7.5

DELUXE RESORT

### Cascade Meadows RV Resort

53750 Highway 97  
La Pine, Oregon 97739  
541-536-2244; fax: 541-536-2747  
cascademeadows@soundpacificrv.com  
soundpacificrv.com/cascade-meadows



See page 96 for state map.



Cascade Meadows is in the premier recreation area of central Oregon with 156 crystal fishing lakes and miles of wilderness trails in the Deschutes National Forest. Paulina Lake is just a few miles from the resort as well as Mt Bachelor Ski Resort and Newberry National Volcanic Monument.

**DIRECTIONS:** From Bend: Hwy 97 S 22 mi to Paulina/East Lake Ex. Turn E (L) 0.1 mi to resort on R.

GPS COORDINATES: 43.7505°N/-121.4587°W

ELEVATION: 4,200 feet

RV SITES: Full: 102 Partial: 15 Dry: 60

CHECK-IN: 1:00 p.m.

CHECK-OUT: 11:00 a.m.

SEASON: Year-round

PEAK SEASON: May 1–September 30

MAX. RV LENGTH: 70 feet

**NOTATIONS:** Additional charges: 30 amp \$5/night, 50 amp \$7/night, lodging tax. Arrival instructions: Upon arrival at park, please pull to the right side of the driveway, stopping at the stop sign, or park in the parking lot of building on your right, if possible, so that the security gate is not blocked and is still accessible to checked-in guests.

**RENTAL ACCOMMODATIONS:** Rental units available. Trip Points not accepted. Contact resort directly.



## Lincoln City

RESORT NUMBER: 297

GOOD SAM RATING: 6/7/5.5

DELUXE RESORT

### Chinook Bend RV Resort

2920 Siletz Highway  
Lincoln City, Oregon 97367  
541-996-2032; res.: 800-203-6364  
chinookrv@chinookbend.com  
chinookbend.com



See page 96 for state map.



An 85-acre camping ranch & boat marina on the Siletz River with river access. Resort has full hook-ups or remote tent camping, walking trails, wildlife viewing, fishing and hiking, and a family environment. Secure, safe camping where the forest meets the ocean.

**DIRECTIONS:** On the Oregon coast, just S of Lincoln City. From Hwy 101 take Hwy 229 E, Kernville Siletz River turn-off. 3 mi to the resort (at Big Red Barn). Check-in at top of hill.

GPS COORDINATES: 44.8°N/-123.9181°W

RV SITES: Full: 67 Partial: 20 Dry: 0

CHECK-IN: 2:00 p.m.–9:00 p.m.

CHECK-OUT: Noon

SEASON: Year-round

PEAK SEASON: June 1–September 30

MAX. RV LENGTH: 50 feet

**NOTATIONS:** Rate includes 5 people. Additional charges paid at check-in: Electric \$10/night, Wi-Fi \$3/day for 2 devices or \$20/week, extra person \$3/night, taxes \$1.08/night (basic site) or \$2.16/night (upgraded site). Upgrade at check-in to a riverside site or a pull-through site \$10/night if available. Limited 50 amp sites. Threaded sewer fitting required by county law. Remote tent sites available. Life jackets required for all children on docks, boats or near the river.



OREGON

## Neskowin

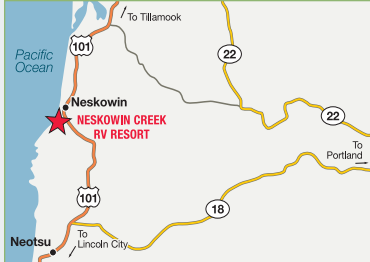
RESORT NUMBER: 728

GOOD SAM RATING: 8.5/8.5★/8

CLASSIC RESORT

### Neskowin Creek RV Resort

50500 Highway 101 S  
Neskowin, Oregon 97149  
503-392-3355; fax: 503-392-4255  
neskowincreek@soundpacifcerv.com  
soundpacifcerv.com/neskowin-creek



See page 96 for state map.



On the Central Oregon Coast, one-half mile south of Neskowin. Sandy beaches a short walk from the resort. Neskowin Creek runs through the property with catch and release fishing. Nearby: Golfing, fishing, surfing, diving, unique gift shops, restaurants, best hiking trails along the Oregon Coast.

**DIRECTIONS:** From Hwy 101 N: Approx 10 mi N of Lincoln City. Resort 7 mi N of Hwy 18. Just N of mi post 99. L into the resort.

GPS COORDINATES: 45.0932°N/-123.975°W

ELEVATION: 20 feet

RV SITES: Full: 99 Partial: 15 Dry: 29

CHECK-IN: 3:00 p.m.– 8:00 p.m.

CHECK-OUT: Noon

SEASON: Year-round

MAX. RV LENGTH: 65 feet

**NOTATIONS:** Rate includes 2 adults/2 children, 50 amp, water and sewer, full hook-up not guaranteed. Additional charges: 30 amp \$5/night, 50 amp \$7/night, cable \$2/night, Wi-Fi rate sold by gigabytes. To gain access to resort call office from gate control panel for code, #001 for security. Drive-ups not accepted.

**RENTAL ACCOMMODATIONS:** Rental units available. Trip Points not accepted. Contact resort directly.



## Rockaway Beach

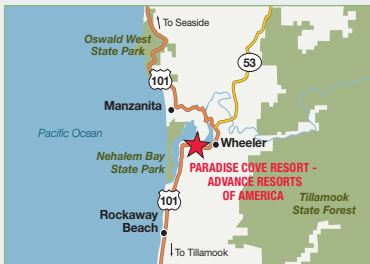
RESORT NUMBER: 2176

GOOD SAM RATING: 5/7.5★/5.5

PREMIER RESORT

### Paradise Cove Resort— Advance Resorts of America

32455 Highway 101 North  
Rockaway Beach, Oregon 97136  
503-368-6581; res.: 800-445-9519  
resort1214@gmail.com  
araresorts.com



See page 96 for state map.



Paradise Cove Resort and Marina is a quiet 68-acre waterfront RV park with fishing dock and a large crab cooker. The property is located on the Nehalem Bay near Rockaway Beach on the Oregon Coast between Seaside and Tillamook. The area's most popular activities include Chinook (King) salmon fishing, crabbing, clamming, hunting, golf, hiking, and enjoying the great local shops and restaurants.

**DIRECTIONS:** Paradise Cove Resort is 1 mi S of Wheeler on Nehalem Bay on Hwy 101.

GPS COORDINATES: 45.6884°N/-123.9227°W

ELEVATION: 65 feet

RV SITES: Full: 90 Partial: 0 Dry: 5

CHECK-IN: 4:00 p.m.

CHECK-OUT: 11:00 a.m.

SEASON: Year-round

PEAK SEASON: May 30–September 30

MAX. RV LENGTH: 40 feet

**NOTATIONS:** Free Wi-Fi. Additional charges: Lodging tax 8%.

**RENTAL ACCOMMODATIONS:** Rental units available. Trip Points not accepted. Contact resort directly.



# NETWORK RESORTS

PENNSYLVANIA

## Champion

RESORT NUMBER: 344

GOOD SAM RATING: 7.5/9\*/8.5

DELUXE RESORT

### Roaring Run Resort

194 Tannery Road  
Champion, Pennsylvania 15622  
724-593-7837; fax: 724-593-7836  
hamza2938@hotmail.com  
roaringrunresort.com



See page 97 for state map.



In the heart of Laurel Highlands, the playground of three western Pennsylvania counties. Nearby state parks: Laurel Mountain, Kooser, Laurel Ridge and Ohio-pyle. Other resorts and places of interest include the Hidden Valley and Seven Springs Mountain Resorts, Falling Waters, and alpine ski resorts.

**DIRECTIONS:** From PA Tpk: Donegal Ex 91. Take Rte 31 E (L) 2 mi to Rte 711. S (R) 1 mi to Champion. L onto County Line Rd (Pennzoil Service Station). Cross bridge. 1st L onto Roaring Run Rd. 1 mi to main entrance. From S: Rte 711 N to Champion and follow directions above.

GPS COORDINATES: 40.0678°N/-79.3445°W

RV SITES: Full: 0 Partial: 140 Dry: 0

CHECK-IN: 9:00 a.m.–9:00 p.m.

CHECK-OUT: Noon

SEASON: May 15–October 15

MAX. RV LENGTH: 38 feet

NOTATIONS: No minibikes, go-carts, or snowmobiles. 2 pets max per RV site. No full hook-ups. Additional charges: Honeywagon.

RENTAL ACCOMMODATIONS: Rental units available. Trip Points not accepted. Contact resort directly.



PENNSYLVANIA

## Gettysburg

RESORT NUMBER: 599

GOOD SAM RATING: 8/9.5/9

PREMIER RESORT

### Gettysburg Battlefield Resort—TRA

1960 Emmitsburg Road  
Gettysburg, Pennsylvania 17325  
855-332-9541  
trgreservations@travelresorts.com  
travelresorts.com



See page 97 for state map.



Located at the southern edge of the most famous battlefield in Civil War history, Gettysburg Battlefield Resort is convenient to Gettysburg, Hershey, Lancaster, as well as other Pennsylvania attractions, and is only two hours from the sights of Washington, D.C.

**DIRECTIONS:** From Hwy 15 in PA: Steinwehr Ave Ex US-Bus 15 N. 3 mi on US-Bus 15. Resort entrance on R.

GPS COORDINATES: 39.78°N/-77.2567°W

RV SITES: Full: 0 Partial: 180 Dry: 0

CHECK-IN: 1:00 p.m.

CHECK-OUT: 11:00 a.m.

SEASON: Year-round

PEAK SEASON: May 1–August 31

MAX. RV LENGTH: 45 feet

NOTATIONS: Additional charges: Honeywagon \$18 Mon, Wed, and Fri. No charge for dump station. Sewer sites unavailable. No cabin rentals.





## Myrtle Beach

RESORT NUMBER: 327

GOOD SAM RATING: 10/10★/9.5

DELUXE RESORT

### Briarcliffe RV Resort

10495 North Kings Highway  
Myrtle Beach, South Carolina 29572  
843-272-2730; fax: 843-272-5188  
briarcliffe@briarcliffervresort.com  
briarcliffervresort.com



See page 98 for state map.



On Intracoastal Waterway in Myrtle Beach, known for its beaches, entertainment, shopping, recreation and golf. Walking distance to Barefoot Landing Shops, Alabama Theater, House of Blues.

**DIRECTIONS:** Hwy 17 between Myrtle Beach Mall and Barefoot Landing. From Hwy 501 S: Hwy 22 to Hwy 17/N Myrtle Beach. Ex to N Myrtle Beach. Resort is on L 1 mi N of Myrtle Beach Mall. Driving S on Hwy 17: Resort 2 blocks past Barefoot Landing on R.

GPS COORDINATES: 33.7955°N/-78.751°W

RV SITES: Full: 161 Partial: 0 Dry: 0

CHECK-IN: 9:00 a.m.–11:00 p.m.

CHECK-OUT: Noon

SEASON: Year-round

PEAK SEASON: June 1–September 30

MAX. RV LENGTH: 45 feet

**NOTATIONS:** Additional charges: 50 amp \$5/night, resort fee \$3/night, tax 12%, golf cart \$5/day licensed driver only with proof of insurance (\$50,000), add'l vehicles (after RV and tow) \$2/day, utility trailers 18 ft or under \$2/day, 18 to 30 feet \$2.50/day. No tents, self-contained RVs only. Call for details. Office hrs Sat–Sun 9 a.m.–5 p.m., Mon–Fri 8:30 a.m.–5 p.m. Only one Coast Family & Friend reservation allowed in resort at a time.



## Rapid City

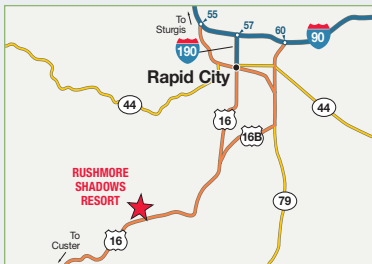
RESORT NUMBER: 104

GOOD SAM RATING: 10/10★/10

PREMIER RESORT

### Rushmore Shadows Resort—Travel Resorts of the Midwest

23680 Busted Five Court  
Rapid City, South Dakota 57702  
605-348-3361  
rbuchanan@travelresorts.com  
travelresorts.com



See page 91 for state map.



Centrally located in the heart of the Black Hills, between Mount Rushmore and Rapid City. Easy access to all area attractions including Mount Rushmore, Custer State Park, Crazy Horse Memorial and historic Deadwood. Rushmore Shadows is your quiet retreat in the Ponderosa Pines.

**DIRECTIONS:** From I-90: Take Ex 61 S (Hwy 16 Truck, Hwy 79 and Mt. Rushmore). Stay on Hwy 16 Truck for approx 9 mi, then turn L on Hwy 16. Travel SW approx 6 mi. Resort is on N side of Hwy 16 behind Old MacDonald's Farm.

GPS COORDINATES: 43.9731°N/-103.3272°W

ELEVATION: 4,130 feet

RV SITES: Full: 193 Partial: 0 Dry: 0

CHECK-IN: 4:00 p.m.–close

CHECK-OUT: 11:00 a.m.

SEASON: May 1–October 19

PEAK SEASON: May 23–August 14

MAX. RV LENGTH: 50 feet

**NOTATIONS:** Additional charges: Coast members staying at Rushmore Shadows whose home park charges mandatory fees will be charged those same mandatory fees. RV sites are 30 amp and limited 50 amp, resort cannot guarantee 50 amp. Pets must be leashed, cleaned up after, and must be with you or in RV. If pets left in RV, a cell phone # must be left with front desk.

**RENTAL ACCOMMODATIONS:** Rentals units available. Trip Points not accepted. Contact resort directly. No smoking in rental units.



# NETWORK RESORTS

TENNESSEE

## Crossville

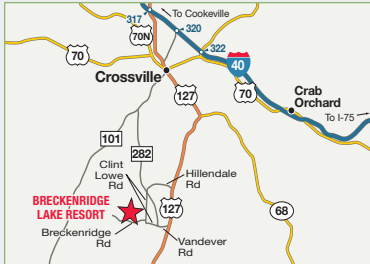
RESORT NUMBER: 275

GOOD SAM RATING: 6.5/8.5★/8.5

CLASSIC RESORT

### Breckenridge Lake Campground

395 Oak Park Circle  
Crossville, Tennessee 38572  
931-788-1873; fax: 931-788-3839  
breckenridgerv24@gmail.com  
breckenridgelakecampground.com



See page 87 for state map.



Small park with full hook-up, 30 & 50 amp sites. Lots of attractions nearby. Snowbirds find resort a handy stop on way home.

**DIRECTIONS:** From I-40: Ex 322 S to TN 392 bypass. 2.4 mi to Hwy 127. L on Hwy 127, 2.4 mi. R at fork on Hwy 127. Go 5 mi to Hillendale Rd. R for 2 mi. L on Dunbar, immediate R on Clint Lowe Rd. 2 mi to Breckenridge Rd. R 0.7 mi to park. Call if lost.

GPS COORDINATES: 35.8095°N/-85.0623°W

ELEVATION: 1,980 feet

RV SITES: Full: 25 Partial: 18 Dry: 0

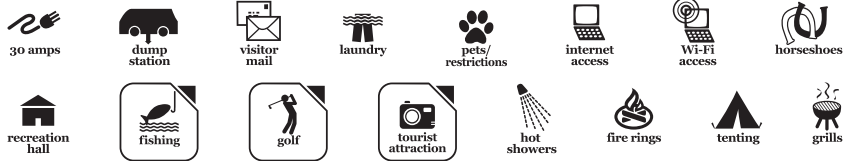
CHECK-IN: 1:00 p.m.

CHECK-OUT: 11:00 a.m.

SEASON: Year-round

MAX. RV LENGTH: 45 feet

**NOTATIONS:** Office hours: M-F 10-1 & 2-5, Sat 10-1, Sun closed. Must contact park at booking to pay for reservation & fees before arrival. No pool, no pull-thrus. No empty RVs overnight without mgmt knowledge. Notify park in advance of late arrival or lose reservation. No arrivals after dark. Rate includes water & 30 amp, 2 adults. Max 6 people per site. Additional charges: \$25/daily fee, extra person \$5/night, extra vehicle \$10/night, pet fee \$2/night, dump station \$10. Lake use requires pass-\$5/day/person, TN fishing license needed to fish.



TENNESSEE

## Hornsby

RESORT NUMBER: 625

GOOD SAM RATING: 8/6/6.5

DELUXE RESORT

### Big Buck Camping Resort

205 Sparks Road  
Hornsby, Tennessee 38044  
731-658-2246  
bigbuckresort@gmail.com  
bigbuckresort.com



See page 87 for state map.



Nestled on 212 acres in West Tennessee, Big Buck Resort is a little over an hour's drive to Graceland (home of Elvis Presley), the Bass Pro Shop on the Mississippi River, famous Beale Street and the festive Mud Island. We are 30 minutes from Shiloh Battleground, Standing Tall Sheriff Pusser Museum, and Pickwick Dam.

**DIRECTIONS:** From Jackson: Hwy 45 S to Hwy 64. R towards Memphis, follow for 10 mi (just past the Hardeman County Rd sign). R on Sparks Rd, the resort is 0.3 mi on the L. From Memphis: Hwy 64 E 10 mi E of Bolivar, L on Sparks Rd.

GPS COORDINATES: 35.2207°N/-88.7945°W

RV SITES: Full: 100 Partial: 20 Dry: 0

CHECK-IN: 2:00 p.m.

CHECK-OUT: Noon

SEASON: March 1–December 1

PEAK SEASON: May 24–September 7

MAX. RV LENGTH: 60 feet

**NOTATIONS:** Coast sites are water and electric only. Additional charges: 50 amp with sewer \$7.50/night (if available), \$5/night resort fee. Wi-Fi access in clubhouse, also some hot spots in campground. Cabin check in 3 p.m.

**RENTAL ACCOMMODATIONS:** Rental units available. Trip Points not accepted. Contact resort directly.



## Brownwood

RESORT NUMBER: 2142

GOOD SAM RATING: 9.5/9.5★/9

DELUXE RESORT

### The Hideout Golf Club & Resort

185 Hideout Lane  
Brownwood, Texas 76801  
325-784-4653  
frontdesk@thehideouttexas.com  
thehideouttexas.com



See pages 99-101 for state map.



Situated in the heart of Central Texas on Lake Brownwood, offering a one-of-a-kind experience for golfers, RVers and their families. The 18-hole championship golf course is a top golf destination. Beautiful new 11,000 sq ft clubhouse has restaurant serving all three meals and a golf pro shop. Resort also has fully furnished cabins and a resort style pool and spa.

**DIRECTIONS:** From Abilene: TX 36 E to Cross Plains. R on S Main St/TX 279. Approx 3 mi from bridge, turn L on FM 3021. R on FM 2632. Resort on L. From Austin: I-35N to Ex 261, TX 29 W. Turn N on Hwy 183. In Goldthwaite L/N on Hwy 183/84 N. L on Early Blvd/Hwys 183/377/67/84. Follow Hwys 84/67, then R on Belle Plain St/TX 279. R on FM 2632. Resort on R. From Ft Worth: I-20-W, Ex 386, S on Hwy 281. R on Hwy 377 S. R on Belle Plain St/TX 279. R on FM 2632. Resort on R.

GPS COORDINATES: 31.6534°N/-98.9868°W

RV SITES: Full: 25 Partial: 0 Dry: 0

CHECK-IN: 9:00 a.m.

CHECK-OUT: 2:00 p.m.

SEASON: Year-round

PEAK SEASON: May 1-September 30

MAX. RV LENGTH: 48 feet

NOTATIONS: Most resort facilities are approx 0.5 mi from RV park. Drive-ups not accepted.

RENTAL ACCOMMODATIONS: Rental units available. Trip Points not accepted. Contact resort directly.



## Glen Rose

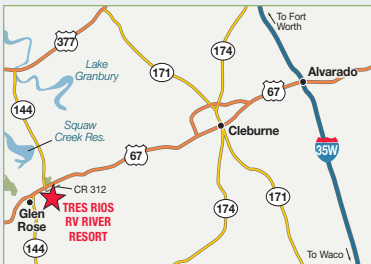
RESORT NUMBER: 894

GOOD SAM RATING: 9/8.5/9

PREMIER RESORT

### Tres Rios RV Resort— Ocean Canyon Resorts

2322 County Road 312  
Glen Rose, Texas 76043  
214-306-6868; res.: 254-221-0018  
member.reservations@oceancanyon.com  
oceancanyon.com



See pages 99-101 for state map.



Tres Rios is nestled at the confluence of three rivers, two miles from Glen Rose, Texas, which is known for its dinosaur museum and fossil grounds. The resort is known for its special events and local area events such as the annual music festival, blue bonnet festival and regularly scheduled arts, crafts, and antique shows. The resort has 50 years of history as a YMCA summer camp.

**DIRECTIONS:** From Cleburne: Hwy 67 S towards Glen Rose. L at intersection of Hwy 144. Quick L onto CR 312 (NW). Less than 1 mi on CR 312 across the Squaw Creek Bridge. R after bridge to resort.

GPS COORDINATES: 32.2518°N/-97.7214°W

RV SITES: Full: 160 Partial: 0 Dry: 0

CHECK-IN: 2:00 p.m.

CHECK-OUT: 11:00 a.m.

SEASON: Year-round

PEAK SEASON: May 15-September 15

MAX. RV LENGTH: 60 feet

NOTATIONS: Additional charges: 50 amp \$5/night, Wi-Fi \$5/night. No tent camping.

RENTAL ACCOMMODATIONS: Rental units available. Trip Points not accepted. Contact resort directly.



# NETWORK RESORTS

TEXAS

## Roaring Springs

RESORT NUMBER: 112

GOOD SAM RATING: 6.5/6.5/6.5

CLASSIC RESORT

### Roaring Springs Ranch Club

1001 FM 3203

Roaring Springs, Texas 79256

806-348-7292; fax: 806-348-7971

roaring@caprock-spur.com; info@rsrc.org  
rsrc.org

In northwest Texas on the South Pease River, with 746 acres of improved camp-sites and wilderness camping with ever-changing scenery, springs, bluffs, hidden valleys and nature trails. For centuries the ranch was the Comanche Indians' favorite campsite and was the heart of the famous 500,000-acre Matador Ranch.

GPS COORDINATES: 33.8604°N/-100.858°W

ELEVATION: 2,500 feet

RV SITES: Full: 0 Partial: 185 Dry: 0

CHECK-IN: 9:00 a.m.-4:00 p.m.

CHECK-OUT: Noon

SEASON: March 1–November 20

MAX. RV LENGTH: 48 feet

NOTATIONS: Additional charges: Electric \$5/night. Gate locked with no direct access after 5 p.m. Late arrivals park in outside lot and check-in next morning. Internet and Wi-Fi access in clubhouse, office and at pool. Pool snack shack open Memorial Day–Labor Day.



See pages 99–101 for state map.



- 50 amps
- pull-through
- visitor mail
- pets/restrictions
- internet access
- Wi-Fi access
- playground
- picnic tables
- fishing
- hiking trails
- horseshoes
- recreation hall
- outdoor pool
- basketball
- beach
- volleyball
- golf

## Rockport

RESORT NUMBER: 466

GOOD SAM RATING: 7.5/8.5★/7

CLASSIC RESORT

### Bay View

5451 Highway 35 North

Rockport, Texas 78382

361-400-6000; fax: 361-729-0576

resort@bayviewrockport.com

bayviewrockport.com

North of Corpus Christi, come relax under the oak trees. The weather is beautiful year round. Nearby are Fulton Mansion, Texas Maritime Museum, Rockport Center for the Arts, Aransas Wildlife Refuge, deep sea fishing, boat tours for birding, whooping cranes and dolphins, the USS Lexington, Texas State Aquarium, Bay Education Center, public beaches, boating, fun shops and many fine restaurants.

GPS COORDINATES: 28.1049°N/-97.0308°W

RV SITES: Full: 340 Partial: 100 Dry: 0

CHECK-IN: 1:00 p.m.–4:00 p.m.

CHECK-OUT: Noon

SEASON: Year-round

MAX. RV LENGTH: 45 feet

NOTATIONS: Additional charges: Utility fee \$10/night, some sites have cable \$3/night. If arriving after 4 p.m. please call resort. Credit cards not accepted.



See pages 99–101 for state map.



- 50 amps
- cable tv
- visitor mail
- laundry
- pets/restrictions
- internet access
- Wi-Fi access
- playground
- hot tub
- shuffleboard
- horseshoes
- group activities
- recreation hall
- fishing
- boating
- outdoor pool
- basketball
- beach
- tennis
- game room
- tourist attraction
- hot showers
- tenting
- handicap access

TEXAS

# Trinity

RESORT NUMBER: 114

GOOD SAM RATING: 7.5/7/8.5

DELUXE RESORT

## Marina Village Resort

262 Westwood Drive East  
Trinity, Texas 75862  
936-594-0149  
info@marina-village.com  
marina-village.com



See pages 99-101 for state map.



On 90,000-acre Lake Livingston, great for watersports including fishing. Resort has heavy tree cover of pine and oak, with many waterfront sites. Nearby: Sam Houston's home in Huntsville and Sam Houston National Forest. A beautiful resort for creating great memories and family fun for everyone.

**DIRECTIONS:** From Houston: I-45 N 86 mi to Ex 113 Trinity/Crockett. 20 mi on Hwy 19 to Trinity. S (R) on Hwy 94 for 3 blocks. S (R) on Hwy 356. 3 mi and L at Westwood Shores/Marina Village entrance. Office is inside the resort over the bridge. Follow Westwood Drive E to end of road. Office in building next to restrooms.

GPS COORDINATES: 30.9398°N/-95.3106°W

RV SITES: Full: 189 Partial: 81 Dry: 0

CHECK-IN: 8:00 a.m.-5:00 p.m.

CHECK-OUT: Noon

SEASON: Year-round

MAX. RV LENGTH: 40 feet

**NOTATIONS:** Additional charges: Resort fee \$5/night. Motorcycles and off-road vehicles strictly prohibited within park. Internet and Wi-Fi access at community center. Motorcycles strictly prohibited within park. Sections E & D1 are reserved for Marina Village Members from Memorial Day to Labor Day.

**RENTAL ACCOMMODATIONS:** Rental units available. Trip Points not accepted. Contact resort directly.



# Whitney

RESORT NUMBER: 210

GOOD SAM RATING: 8/9.5★/6.5

DELUXE RESORT

## Whitney Resorts

255 Suncountry Drive  
Whitney, Texas 76692  
254-694-4023; fax: 254-694-4027  
info@whitneyresorts.com  
whitneyresorts.com



See pages 99-101 for state map.



Resort sits near 24,000-acre Lake Whitney. Nearby: Lake access at Juniper Cove, Texas Ranger Hall of Fame in Waco, Hillsboro Outlet Mall. One hour to Dallas/Fort Worth Metroplex, Dallas Cowboys, Texas Rangers, Dallas Mavericks, Dallas Stars and Texas Motor Speedway.

**DIRECTIONS:** From Dallas: I-35 E to Hillsboro. Hwy 22 W 12 mi to Whitney. R on FM 933. N 3.3 mi to resort and lighted entrance on L (going N).

GPS COORDINATES: 31.9935°N/-97.3418°W

ELEVATION: 900 feet

RV SITES: Full: 85 Partial: 0 Dry: 0


CHECK-IN: 8:00 a.m.- 6:00 p.m.

CHECK-OUT: Noon

SEASON: Year-round

MAX. RV LENGTH: 45 feet

**NOTATIONS:** No tent camping. Additional charges: 50 amp \$8/night, 30 amp \$5/night, 2 pet maximum.



# NETWORK RESORTS

TEXAS

## Willis

RESORT NUMBER: 113

GOOD SAM RATING: 7.5/8★/8

DELUXE RESORT

### Waters Edge

12922 Longstreet Road  
Willis, Texas 77318  
936-856-2949  
watersedge.tthc@yahoo.com



See pages 99-101 for state map.



Nestled in a quiet cove, enjoy this beautiful resort just minutes away from the Sam Houston National Forest. Trails are available for hiking and biking, bird watching and nature enthusiasts. Only 35 miles N of Houston on beautiful Lake Conroe, a 30,000 acre lake for boating and fishing. Whether you are looking for a quiet, country family setting or a first-class fine dining experience, we are close to it all. Seasonal: The Texas Renaissance Festival, Catfish Festival, Crawfish Festival, outdoor concerts at the Cynthia Woods-Mitchell Pavilion.

**DIRECTIONS:** From S on I-45: Ex 95, L at stop sign onto Longstreet Rd, 3.2 mi to park on R. From N on I-45: Ex 95, R 3.2 mi, park is on the R.

GPS COORDINATES: 30.4494°N/-95.5514°W

RV SITES: Full: 130 Partial: 0 Dry: 0

CHECK-IN: 9:00 a.m.–9:00 p.m.

CHECK-OUT: Noon

SEASON: Year-round

PEAK SEASON: January 1–April 30

MAX. RV LENGTH: 42 feet

**NOTATIONS:** 50 amp only sites. Adapter needed for 30 amp RVs. Internet access in clubhouse and Wi-Fi access in campground.

**RENTAL ACCOMMODATIONS:** Rental units available. Trip Points not accepted. Contact resort directly. 10% off cabin rentals for Coast members.



UTAH

## Monroe

RESORT NUMBER: 2615

GOOD SAM RATING: 8/9.5★/8.5

PREMIER RESORT

### Monroe Canyon RV Park

885 South Main  
Monroe, Utah 84754  
435-201-3684  
monroecanyonrv@gmail.com  
monroecanyonrv.com



See page 92 for state map.



Come enjoy small town friendliness at Monroe Canyon RV Park located close to I-70! The park is secluded in a small lush valley, just south of Richfield and at the base of Monroe Mountain. We have the best location and views in the area of Monroe and Richfield! Hop on an ATV trail directly from the park and connect to hundreds of miles of trails nearby. We are also just 5 minutes from two hot springs and 2 blocks from a fishing pond owned by Monroe City. Plus, we are centrally located between the Mighty Five!

**DIRECTIONS:** From Jct I-70 & UT 118, Go 11 mi S on Hwy 118, park is on R.

GPS COORDINATES: 38.61827°N/-112.12178°W

ELEVATION: 5,476 feet

RV SITES: Full: 46 Partial: 0 Dry: 0

CHECK-IN: 1:00 p.m.

CHECK-OUT: 11:00 a.m.

SEASON: March 31–November 6

PEAK SEASON: May 15–October 15

MAX. RV LENGTH: 80 feet

**NOTATIONS:** Additional charges: Energy consumption tax \$15/night, \$5 for 1st night reservation fee.



## Front Royal

RESORT NUMBER: 120

GOOD SAM RATING: 9/8.5★/8.5

DELUXE RESORT

### North Fork Resort

301 North Fork Road  
Front Royal, Virginia 22630  
540-636-2995; fax: 540-635-2597  
reservations@nfra.com  
nfra.com



See page 102 for state map.



Resort is 69 miles west of Washington, D.C., on a mile-long shoreline of the Shenandoah River near the northern end of Skyline Drive. Minutes from Skyline Caverns and Skyline Drive. Activities include fishing the Shenandoah and hunting in George Washington National Forest. Nearby: Confederate museum, Civil War battlefields, the National Park, national monuments.

**DIRECTIONS:** From I-66 (near I-81): SR 340/522 S to SR 55 W (2nd traffic light). R onto SR 55. W 2 mi. Resort on R.

GPS COORDINATES: 38.9566°N/-78.2318°W

RV SITES: Full: 390 Partial: 60 Dry: 0

CHECK-IN: 2:00 p.m.

CHECK-OUT: 11:00 a.m.

SEASON: Year-round

PEAK SEASON: May 1–September 30

MAX. RV LENGTH: 40 feet

**NOTATIONS:** Rate includes 4 people. Additional charges: Utility fee \$17/night, extra person (over 4) \$5/person. Cannot accept reservations for rigs over 40 feet. Water not available at sites from mid-Nov to Apr 1. Pool seasonal.

**RENTAL ACCOMMODATIONS:** Rental units available. Trip Points not accepted. Contact resort directly.



## Gasburg

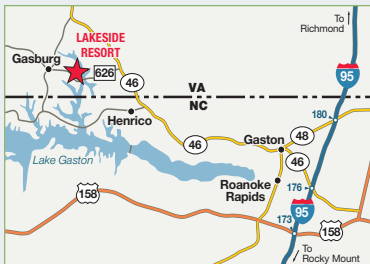
RESORT NUMBER: 1516

GOOD SAM RATING: 8.5/7.5/8

CLASSIC RESORT

### Lakeside Resort

300 Lake Resort Drive  
Gasburg, Virginia 23857  
434-577-2193  
lakeside@lakegastonresort.com



See page 102 for state map.



Located on the shores of beautiful Lake Gaston, Lakeside Resort offers members and guests some of the finest freshwater activities on the East Coast. Swimming, boating, water skiing and fishing are some of the most popular activities for outdoor enthusiasts.

**DIRECTIONS:** From I-95: Ex 176 to Hwy 46. W 17 mi to Rte 626. W 2 mi to resort on R.

GPS COORDINATES: 36.5583°N/-77.8643°W

RV SITES: Full: 130 Partial: 0 Dry: 0

CHECK-IN: 4:00 p.m.

CHECK-OUT: 11:00 a.m.

SEASON: April 1–October 15

MAX. RV LENGTH: 35 feet

**NOTATIONS:** Additional charges: Family Fun Center \$10/day.



# NETWORK RESORTS

VIRGINIA

## Gordonsville

RESORT NUMBER: 657

GOOD SAM RATING: 9/9★/9

DELUXE RESORT

### Shenandoah Crossing Resort & Country Club

174 Horseshoe Circle  
Gordonsville, Virginia 22942  
540-832-9400; fax: 540-832-9514  
shenandoah.rental@bluegreenvacations.com  
bluegreenvacations.com/resorts/virginia/shenandoah-crossing



See page 102 for state map.



Shenandoah Crossing Resort & Country Club features over 1,000 acres of rolling hillside and lush pastures with a 60-acre lake. The resort is a paradise for those who love the outdoors.

**DIRECTIONS:** From Washington DC: Hwy 29 S to Culpeper. Hwy 15 S to Gordonsville. Rte 33 E 4.5 mi to Rte 749. S 1.7 mi to resort. From Richmond: I-64 W to Hwy 15 N (Ex 136/Zion Crossroads). Rte 33 E approx 4.5 mi. S on Rte 749 1.7 mi. to resort.

GPS COORDINATES: 38.084°N/-78.1349°W

RV SITES: Full: 84 Partial: 0 Dry: 0

CHECK-IN: 2:00 p.m.

CHECK-OUT: Noon

SEASON: Year-round

MAX. RV LENGTH: 50 feet

**NOTATIONS:** A \$200 pre-authorization is required by a major credit/debit card at check-in. Elite and Deluxe RV sites available at special rate. For Standard gravel RV sites, max RV length 36 ft. For Elite & Deluxe RV sites, max RV length 65 ft. No tents in RV section. Credit card payment only for amenities and taxes. Golf cart restrictions apply, call resort if bringing personal golf cart. Drive-ups not accepted.

**RENTAL ACCOMMODATIONS:** Rental units available. Trip Points not accepted. Visit choicehotels.com to book rentals.



## Spotsylvania

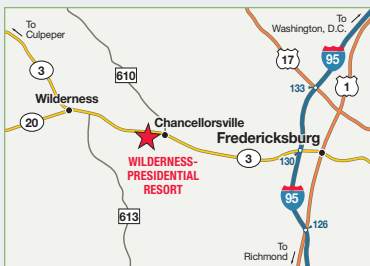
RESORT NUMBER: 121

GOOD SAM RATING: 7.5/8/8

DELUXE RESORT

### Wilderness Presidential Resort

9220 Plank Road  
Spotsylvania, Virginia 22553  
540-972-7433; fax: 540-972-3506  
info@wpresort.com  
wpresort.com



See page 102 for state map.



Resort is 65 miles south of Washington, D.C. and borders the Wilderness and Chancellorsville Civil War Battlefields. Kings Dominion theme park is 40 miles south. Nearby: National monuments, George Washington's mother's and sister's homes and favorite tavern, James Monroe's law offices, The Chimneys, Spotsylvania and Fredericksburg Battlefields.

**DIRECTIONS:** From I-95: Culpeper Ex 130B/ Rte 3 W 9 mi to resort on L. Resort is 0.3 mi past Chancellorsville Battlefield Visitors Center. From the W: Rte 3 E 23 mi from Culpeper.

GPS COORDINATES: 38.3103°N/-77.6551°W

RV SITES: Full: 166 Partial: 166 Dry: 0

CHECK-IN: 2:00 p.m.

CHECK-OUT: 10:00 a.m.

SEASON: Year-round

PEAK SEASON: May 1–September 30

MAX. RV LENGTH: 36 feet

**NOTATIONS:** Water turned off Nov through Mar. Internet and Wi-Fi access in clubhouse only. 50 amp not available.

**RENTAL ACCOMMODATIONS:** Rental units available. Trip Points not accepted. Contact resort directly.





# Virginia Beach

RESORT NUMBER: 119

GOOD SAM RATING: 9.5/9★/9.5

DELUXE RESORT

## Indian Cove Resort

1053 Sandbridge Road  
Virginia Beach, Virginia 23456  
757-426-2601; fax: 757-721-6029  
tburch@indian-cove.com  
indian-cove.com



See page 102 for state map.



Two minutes from the Atlantic Ocean at Sandbridge Beach, 20 minutes from Virginia Beach. Wooded and open campsites border a freshwater channel leading to the wildlife refuge at Back Bay, with largemouth bass, speckled perch, and channel cat. Nearby: Festival Park, Colonial Williamsburg, Busch Gardens, Outer Banks of North Carolina.

**DIRECTIONS:** From I-64: I-264 E to Ex 17A, Independence Blvd S, bear R. L on Princess Anne Rd. L to 2nd light where road becomes Sandbridge Rd. Approx 3 mi to resort. Sandbridge Rd is a narrow, twisting rural road.

GPS COORDINATES: 36.7271°N/-75.9726°W

RV SITES: Full: 300 Partial: 0 Dry: 0

CHECK-IN: 2:00 p.m.

CHECK-OUT: 11:00 a.m.

SEASON: Year-round

MAX. RV LENGTH: 40 feet

**NOTATIONS:** Additional charges: Park fee \$25/night in Jan and Feb collected in cash or credit card; \$15/night remainder of year. No gas powered golf carts. No pull-through sites. Drive-ups not accepted. Only 1 Friends & Family reservation can be made and member must be staying at resort.

**RENTAL ACCOMMODATIONS:** Rental units available. Trip Points not accepted. Contact resort directly.



# Cheney

RESORT NUMBER: 1892

GOOD SAM RATING: 8/8.5★/9

DELUXE RESORT

## Ponderosa Falls Resort— K/M Resorts of America

7520 South Thomas Mallen Road  
Cheney, Washington 99004  
509-747-9415; fax: 509-459-0148  
ponderosafalls@kmresorts.com  
kmresorts.com



See page 103 for state map.



Nestled among beautiful pines in the foothills of Eastern Washington, this year-round resort offers the very best in amenities and local attractions. It is famous for its style of camping where the fun never ends.

**DIRECTIONS:** 10 minutes W of Spokane. From I-90: Ex 272, S to roundabout by Petro truck stop. Exit roundabout at Aero Rd, you will be going through housing development. At stop sign turn R on Thomas Mallen Rd. Where the road turns to gravel, see our carved rock sign and turn R.

GPS COORDINATES: 47.5838°N/-117.5412°W

ELEVATION: 2,400 feet

RV SITES: Full: 168 Partial: 0 Dry: 0

CHECK-IN: 1:00 p.m.

CHECK-OUT: 11:00 a.m.

SEASON: Year-round

PEAK SEASON: April 1–September 30

MAX. RV LENGTH: 40 feet

**NOTATIONS:** Additional charges: 30 amp \$3/night, 50 amp \$4/night, cable \$3/night, Wi-Fi \$2/night. Reservations required, drive-ups not accepted.

**RENTAL ACCOMMODATIONS:** Rental units available. Trip Points not accepted. Contact resort directly.



# NETWORK RESORTS

WASHINGTON

## Chinook

RESORT NUMBER: 1655

GOOD SAM RATING: 5/8.5★/6

CLASSIC RESORT

### Columbia Shores RV Park— K/M Resorts of America

706 Highway 101  
Chinook, Washington 98614  
360-777-8581; res.: 253-896-4677  
columbiashores@kmresorts.com  
kmresorts.com



See page 103 for state map.



Long Beach peninsula is nine miles away and is a fisherman's paradise. Salmon, sturgeon, albacore, bottom fish, crab and clamming within 15 minutes. Area has one of the largest kite festivals in the world and some of the finest sand beaches anywhere. Nearby Ilwaco offers charter services and great restaurants.

**DIRECTIONS:** The resort is on the N side of Hwy 101 in downtown Chinook. From Olympia, WA: I-5 Ex 104 W. Hwy 101 to Hwy 8 to Elma. Hwy 12 to Aberdeen. Rejoin Hwy 101 S approx 85 mi to Chinook. From Portland, OR: Hwy 30 or Hwy 26 W to Astoria. N across the Astoria Bridge on Hwy 101. Approx 5 mi to Chinook, WA.

GPS COORDINATES: 46.269°N/-123.941°W

RV SITES: Full: 0 Partial: 53 Dry: 5

CHECK-IN: 1:00 p.m.

CHECK-OUT: 11:00 a.m.

SEASON: Year-round

MAX. RV LENGTH: 40 feet

**NOTATIONS:** Additional charges: 30 amp \$3/night, 50 amp \$4/night, cable \$3/night, Wi-Fi \$2/night. Reservations required, drive-ups not accepted. No sewer sites currently available. Members need to come into park with empty tanks.

**RENTAL ACCOMMODATIONS:** Rental units available. Trip Points not accepted. Contact resort directly.



30 amps



pets/  
restrictions



internet  
access



Wi-Fi  
access



rental  
units



recreation  
hall



fishing



beach



tourist  
attraction

## Easton

RESORT NUMBER: 558

GOOD SAM RATING: 6.5/7.5/5

DELUXE RESORT

### Lake Easton Resort— Sunrise Resorts

581 Lake Easton Road  
Easton, Washington 98925  
509-656-2255  
lakeeaston@sunriseresorts.com  
sunriseresorts.com



See page 103 for state map.



On the eastern ridge of the Cascade Range, 70 miles from Seattle. Winter activities, while in summer four lakes offer fishing and water skiing. Yakima River offers some of the best fly fishing in Washington. Short drive to mining towns of Cle Elum and Roslyn, Yakima Valley wine country and the alpine town of Leavenworth.

**DIRECTIONS:** From Seattle: E on I-90 to Ex 70. Resort is adjacent to the Fwy, surrounded by Lake Easton State Park.

GPS COORDINATES: 47.2469°N/-121.187°W

ELEVATION: 2,100 feet

RV SITES: Full: 58 Partial: 150 Dry: 0

CHECK-IN: Noon

CHECK-OUT: Noon

SEASON: Year-round

PEAK SEASON: June 1–September 15

MAX. RV LENGTH: 36 feet

**NOTATIONS:** Rate includes 1 RV, 1 vehicle and 4 people. Limited space for RVs with slide-outs. Sewer access is limited—must arrive with empty tanks or \$25 dump fee. Additional charges: Late check-out and early check-in \$5 plus tax—strictly enforced, resort fee \$3/night, extra person (over 4) \$5/night, small tent on site with RV \$20/night, and add'l charges for cargo trailers, boats, etc. No RVs older than 15 years.

**RENTAL ACCOMMODATIONS:** Rental units available. Trip Points not accepted. Contact resort directly.



30 amps



pull-through



laundry



pets/  
restrictions



internet  
access



Wi-Fi  
access



playground



rental  
units



hot tub



hiking  
trails



horseshoes



recreation  
hall



fishing



outdoor  
pool



game  
room



tourist  
attraction



propane



hot  
showers



gambling  
casino



winter  
sports

# Elma

RESORT NUMBER: 660

GOOD SAM RATING: 9/9★/9.5

DELUXE RESORT

## Travel Inn Resort— K/M Resorts of America

801 East Main  
Elma, Washington 98541  
360-482-3877; fax: 360-482-1374  
travelinn@kmresorts.com  
kmresorts.com



See page 103 for state map.



At the gateway to ocean and mountain recreation, 30 minutes from coastal beaches. Salmon, tuna, and bottom fishing, clamming and beach combing await you. Rivers and streams have steelhead and trout. Surrounding forests abound in game birds, deer and elk. Just minutes from public golfing and bowling.

**DIRECTIONS:** From I-5: Olympia Ex 104. Hwy 101 N to Hwy 8. W on Hwy 8, 20 mi to 1st Elma Ex/Hwy 12 E. R for 1 block. R 2 blocks. Resort on R.

GPS COORDINATES: 47.0095°N/-123.3864°W

RV SITES: Full: 130 Partial: 0 Dry: 0

CHECK-IN: 1:00 p.m.

CHECK-OUT: Noon

SEASON: Year-round

PEAK SEASON: April 1–September 30

MAX. RV LENGTH: 40 feet

**NOTATIONS:** Additional charges: Electric \$4/night, cable \$3/night. Wi-Fi charge based on usage. Reservations required, drive-ups not accepted.



# Hoodsport

RESORT NUMBER: 129

GOOD SAM RATING: 7/8.5★/8.5

CLASSIC RESORT

## Dow Creek Resort— Sunrise Resorts

2670 North Lake Cushman Road  
Hoodsport, Washington 98548  
360-877-5022  
dowcreek@sunriseresorts.com  
sunriseresorts.com



See page 103 for state map.



97 miles from Seattle at the Olympic Mountains near Hood Canal and Lake Cushman with outdoor activities including hunting, fishing, golf and water skiing. Close to Olympic National Park and Olympic National Forest with the famous Staircase area.

**DIRECTIONS:** I-5 S of Seattle: Ex 104 to Hwy 101 past Shelton to Hoodsport. Cushman Rd/Hwy 119 (L off Hwy 101) 2.7 mi. R into resort after Lake Cushman grocery.

GPS COORDINATES: 47.4105°N/-123.1884°W

ELEVATION: 500 feet

RV SITES: Full: 20 Partial: 45 Dry: 29

CHECK-IN: Noon–6:00 p.m.

CHECK-OUT: 11:00 a.m.

SEASON: Year-round

MAX. RV LENGTH: 36 feet

**NOTATIONS:** Rate is for 1 RV, 1 vehicle, 4 people. Limited 50 amp. No sewer Jun 15–Sep 15. Additional charges: 50 amp \$3/night plus tax, late check-out and early check-in \$5/hour plus tax & strictly enforced, resort fee \$3/night, extra vehicle \$5/night, extra person (over 4) \$5/night, small tent onsite with RV \$20/night, extra charges for cargo trailers, boats, etc. Sewer access is limited, arrive with empty tanks or \$25 + tax dump fee. No RVs older than 15 years.

**RENTAL ACCOMMODATIONS:** Rental units available. Trip Points not accepted. Contact resort directly.



# NETWORK RESORTS

## Moses Lake

RESORT NUMBER: 130

GOOD SAM RATING: 9/8★/7

PREMIER RESORT

### Pier 4 RV Resort—Sunrise Resorts

3400 Sage Road  
Moses Lake, Washington 98837  
509-765-6319  
pier4@sunriseresorts.com  
sunriseresorts.com



See page 103 for state map.



Sunrise-Pier 4 adjoins a city park and Moses Lake. The resort's shoreline, the city park's fine beach and 200-mile shoreline of the lake provide access for lounging, exploring, water skiing, boating, sailing, and fishing. Can four-wheel or bike ride on nearby sand dunes.

**DIRECTIONS:** From Seattle I-90 E: Ex 174. Straight thru stop sign. R on Laguna Dr. Next L to resort. From Spokane on I-90 W: Ex 174. L at stop sign. Over fwy. L to resort.

**GPS COORDINATES:** 47:102°N/-119.3277°W

**RV SITES:** Full: 167 Partial: 29 Dry: 0

**CHECK-IN:** 1:00 p.m.

**CHECK-OUT:** 11:00 a.m.

**SEASON:** Year-round

**PEAK SEASON:** Year-round

**MAX. RV LENGTH:** 34 feet

**NOTATIONS:** Rate is for 1 RV, 1 vehicle and 4 people. Additional charges: 50 amp \$3/night plus tax, mandatory cable TV \$2/night, late check-out and early check-in \$5 plus tax—strictly enforced, resort fee \$3/night, extra person (over 4) \$5/night, small tent onsite \$20/night no more than 6 occupants on site, add'l fee for cargo trailers, boats, etc. Sewer access is limited, must arrive with empty tanks or \$25 dump fee. Open year-round on limited basis. No RVs older than 15 years.

**RENTAL ACCOMMODATIONS:** Rental units available. Trip Points not accepted. Contact resort directly.



## Newport

RESORT NUMBER: 1024

GOOD SAM RATING: 7/10★/7

DELUXE RESORT

### Old American Kampground—K/M Resorts of America

701 North Newport Avenue  
Newport, Washington 99156  
509-447-3663; fax: 509-447-0679  
oldamerican@kmresorts.com  
kmresorts.com



See page 103 for state map.



On the Washington/Idaho border offering activities for everyone. Fish, boat, water ski and swim in Pend Oreille River. Hike or backpack in mountainous surroundings. Walking distance to Newport for shopping, restaurants and grocery stores. Nearby in winter: cross country skiing, ice skating, snow skiing, snowmobiling.

**DIRECTIONS:** From Spokane WA: I-90, Ex Hwy 2. N 6 mi on Division St. Hwy 2 to Newport for approx 35 mi. Hwy 2 through town toward Sandpoint. L on Newport Ave (McDonalds) to resort driveway. From Sandpoint, ID: Hwy 2 W to Newport, WA. R on Newport Ave (McDonalds) to resort. From Coeur d' Alene, ID: W on I-90 5 mi to Hwy 41, R on Hwy 41 to Newport, WA. L at light. R at McDonalds to resort.

**GPS COORDINATES:** 48:1863°N/-117.0407°W

**ELEVATION:** 3,200 feet

**RV SITES:** Full: 60 Partial: 0 Dry: 0

**CHECK-IN:** 1:00 p.m.

**CHECK-OUT:** 11:00 a.m.


**SEASON:** Year-round

**PEAK SEASON:** April 1–September 30

**MAX. RV LENGTH:** 40 feet

**NOTATIONS:** Reservations required, drive-ups not accepted. Additional charges: 30 amp \$3/night, 50 amp \$4/night, cable \$3/night, Wi-Fi \$2/night.

**RENTAL ACCOMMODATIONS:** Rental units available. Trip Points not accepted. Contact resort directly.



## Nine Mile Falls

RESORT NUMBER: 2175

GOOD SAM RATING: 4/4/5.5

CLASSIC RESORT

### Willow Bay Resort— Advance Resorts of America

6607 Highway 291  
Nine Mile Falls, Washington 99026  
509-276-2350; res.: 800-445-9519  
resort1214@gmail.com  
araresorts.com



See page 103 for state map.



Willow Bay Resort is located on Long Lake. The resort features onsite boat launch, multiple docks, boat storage, clubhouse with HD satellite, hiking trails, boathouse, and laundry facilities. At Willow Bay Resort and Marina swimming, waterskiing, and trophy bass fishing are right in your front yard.

**DIRECTIONS:** I-90 at Spokane take Division Ex 281. Follow 3 mi N to Hwy 291 (W Francis Ave). Turn L and continue approx 20 mi to resort.

GPS COORDINATES: 47.8804°N/-117.6571°W

RV SITES: Full: 0 Partial: 35 Dry: 0

CHECK-IN: 4:00 p.m.

CHECK-OUT: 11:00 a.m.

SEASON: April 15–November 1

MAX. RV LENGTH: 45 feet

RENTAL ACCOMMODATIONS: Rental units available. Trip Points not accepted. Contact resort directly.



## Ocean City

RESORT NUMBER: 463

GOOD SAM RATING: 8/8.5★/10

PREMIER RESORT

### Ocean Breeze RV Resort— K/M Resorts of America

2428 State Route 109  
Ocean City, Washington 98569  
360-289-0628; fax: 360-289-0394  
oceanbreeze@kmaresorts.com  
kmaresorts.com



See page 103 for state map.



One of the state's most popular natural recreational areas is the razor clam capital of the world. Closest ocean beach to Everett, Tacoma, and the Seattle area. Surf fishing, horseback riding, oyster picking, and exploring. All this can be enjoyed from the beautiful 165 acres of trees at Ocean Breeze RV Resort.

**DIRECTIONS:** From I-5: W through Olympia. W onto the Aberdeen Fwy. Follow signs through Aberdeen on Hwy 109. 16 mi W of Hoquiam. Pass Hwy 115 turn off, staying on Hwy 109 for 0.7 mi to resort on R.

GPS COORDINATES: 47.0551°N/-124.1631°W

RV SITES: Full: 0 Partial: 220 Dry: 0

CHECK-IN: 1:00 p.m.

CHECK-OUT: 11:00 a.m.

SEASON: Year-round

PEAK SEASON: April 1–September 30

MAX. RV LENGTH: 40 feet

NOTATIONS: Additional charges: 30 amp \$3/night. Reservations required, drive-ups not accepted.

RENTAL ACCOMMODATIONS: Rental units available. Trip Points not accepted. Contact resort directly.



# NETWORK RESORTS

WASHINGTON

## Othello

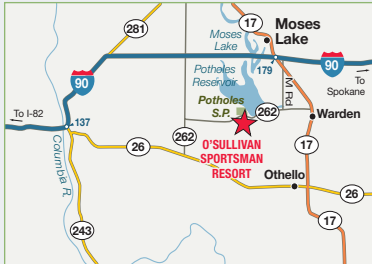
RESORT NUMBER: 774

GOOD SAM RATING: 9/9.5★/10

DELUXE RESORT

### O'Sullivan Sportsman Resort

6897 Highway 262 Southeast  
Othello, Washington 99344  
509-346-2447  
osullivan@sosmail.us  
osullivansportsmanresort.com



See page 103 for state map.



Located on 23,000-acre Potholes Reservoir, perfect for fun in the sun. Most popular recreational area in Eastern Washington. Summer water sports. Public boat launch located one-quarter mile away at state park. Lakes provide excellent fishing. 18-hole golf course next to resort.

**DIRECTIONS:** From Seattle: I-90 E. Hwy 26 Ex just E of Vantage. Approx 26 mi. L on A St SE/SR 262. Approx 12 mi, resort on R just past Potholes State Park. From Spokane: I-90 W. Hwy 17 Ex at Moses Lake. Turn L. Approx 2 mi. R on M St SE. Approx 11 mi to stop sign. R on O'Sullivan Dam Rd SE/SR 262. Resort on L in 7 mi.

GPS COORDINATES: 46.9702°N/-119.3455°W

RV SITES: Full: 169 Partial: 0 Dry: 0

CHECK-IN: 8:00 a.m.– 5:00 p.m.

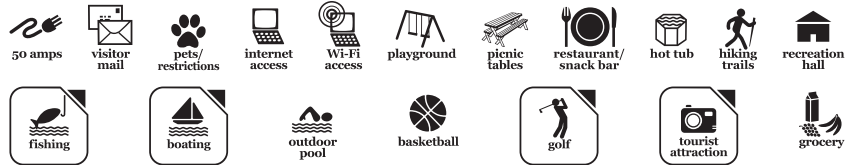
CHECK-OUT: 11:00 a.m.

SEASON: Year-round

PEAK SEASON: April 1–October 15

MAX. RV LENGTH: 50 feet

**NOTATIONS:** Additional charges: Utility fee (includes Wi-Fi) \$25/night, tax. No golf carts, go-carts, skateboards, mini-bikes or side by sides allowed. Internet access in clubhouse and Wi-Fi access in campground.



## Randle

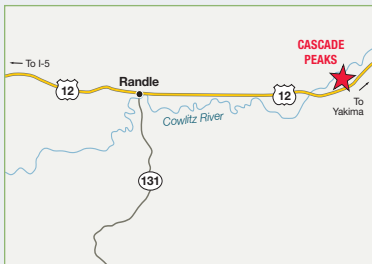
RESORT NUMBER: 1817

GOOD SAM RATING: 8/4/7

DELUXE RESORT

### Cascade Peaks

11519 U.S. Highway 12  
Randle, Washington 98377  
360-494-7931; fax: 360-494-2070  
cascadepeaks@lewiscounty.com  
cascadepeaks camping.com



See page 103 for state map.



The fun begins between Mt. Rainier, Mt. St. Helens, and Mt. Adams. 120 acres of wilderness beauty, 650 campsites and one-half mile of Cowlitz River frontage. Share your campsite with nature's beauty, deer and elk. Mountain climbing, fishing, hang gliding, guided boat trips, and white water rafting nearby.

**DIRECTIONS:** From Seattle (N) or Portland (S): I-5 Ex 68. E on Hwy 12 approx 58 mi. Resort on L. From Yakima: W on Hwy 12 approx 70 mi. Resort on R.

GPS COORDINATES: 46.5341°N/-121.7779°W

RV SITES: Full: 120 Partial: 300 Dry: 80

CHECK-IN: 9:00 a.m.–9:00 p.m.

CHECK-OUT: 7:00 a.m.–7:00 p.m.

SEASON: Year-round

PEAK SEASON: May 28–September 3

MAX. RV LENGTH: 45 feet

**NOTATIONS:** Additional charges: River view \$10/night, extra guest \$10/night.



WASHINGTON

## Randle

RESORT NUMBER: 724

GOOD SAM RATING: 8/8.5★/9.5

DELUXE RESORT

### Maple Grove Resort— K/M Resorts of America

175 State Route 131  
Randle, Washington 98377  
360-497-2742; res.: 253-896-4677  
maplegrove@kmresorts.com  
kmresorts.com



See page 103 for state map.



Adventure is never far with the triangle of Mounts Rainier, St. Helens and Adams around the resort. There are a total of 60 lakes within 40 miles offering salmon, steelhead and trout fishing. Activities include horseback riding, mountain climbing, hang gliding, guided boat trips, whitewater rafting, and scenic flights. Resort has 1,400 feet of frontage on Cowlitz River.

**DIRECTIONS:** From Seattle (N) or Portland (S) I-5: Ex 68. E on Hwy 12 approx 50 mi to Randle. S on Hwy 131. 0.1 mi to resort.

GPS COORDINATES: 46.5301°N/-121.9567°W

RV SITES: Full: 53 Partial: 146 Dry: 0

CHECK-IN: 1:00 p.m.

CHECK-OUT: 11:00 a.m.

SEASON: Year-round

PEAK SEASON: April 1–September 30

MAX. RV LENGTH: 40 feet

**NOTATIONS:** Additional charges: 30 amp \$3/night, 50 amp \$4/night, cable \$3/night, Wi-Fi \$2/night. Reservations required, drive-ups not accepted. Poolhouse closed Jan and Feb.

**RENTAL ACCOMMODATIONS:** Rental units available. Trip Points not accepted. Contact resort directly.



## Sequim

RESORT NUMBER: 825

GOOD SAM RATING: 6/9★/8

DELUXE RESORT

### Diamond Point Resort— K/M Resorts of America

294 Industrial Parkway  
Sequim, Washington 98382  
360-681-0590; res.: 253-896-4677  
diamondpoint@kmresorts.com  
kmresorts.com



See page 103 for state map.



Diamond Point is in the Banana Belt of the Pacific Northwest. The resort is nestled between the Olympic Mountains and the Puget Sound, with beautiful views of the Canadian San Juan Islands. Area attractions include beach access, golf, fishing, mountain hiking and gambling at a nearby casino.

**DIRECTIONS:** From Sequim: Hwy 101. E approx 9 mi E of Sequim. Diamond Point Rd NW approx 3.5 mi. L on Industrial Pkwy to resort.

GPS COORDINATES: 48.0884°N/-122.9319°W

RV SITES: Full: 60 Partial: 7 Dry: 2

CHECK-IN: 1:00 p.m.

CHECK-OUT: 11:00 a.m.

SEASON: Year-round

PEAK SEASON: April 1–September 30

MAX. RV LENGTH: 35 feet

**NOTATIONS:** Additional charges: 30 amp \$3/night, cable \$3/night, Wi-Fi \$2/night per device, tax 8.6%. Reservations required. Drive-ups not accepted.

**RENTAL ACCOMMODATIONS:** Rental units available. Trip Points not accepted. Contact KM Resorts directly: 253-896-4677.



# NETWORK RESORTS

## Silver Creek

RESORT NUMBER: 2456

GOOD SAM RATING: Ratings not available DELUXE RESORT

### Harmony Lakeside RV Park & Deluxe Cabins

563 State Route 122  
Silver Creek, Washington 98585  
877-780-7275  
office@harmonylakesidervpark.com  
rinnstylersorts.com/washington/harmony-lakeside-rv-park



See page 103 for state map.



Harmony Lakeside RV Park is situated on Mayfield Lake in Lewis County, a short distance from Seattle and Portland. We are centrally located in Southwest Washington between the state's two beautiful mountains, Mt St Helens and Mt Rainier.

**DIRECTIONS:** From Jct of I-5 & US-12 (Ex 68): Go 13.75 mi E on US-12 to SR-122 (MP 86-87), then 5.5 mi NE on SR-122, park on R.

GPS COORDINATES: 46.55791°N/-122.50373°W

RV SITES: Full: 89 Partial: 0 Dry: 0

CHECK-IN: 11:00 a.m.

CHECK-OUT: 1:00 p.m.

SEASON: Year-round

PEAK SEASON: May 1–October 15

MAX. RV LENGTH: 65 feet

**NOTATIONS:** Rate includes full hook-up, TV, Wi-Fi. Additional charges: Add'l person \$5/night, add'l vehicle \$11/night, tax 9.8%. Max 6 people per site. No tent sites. 1 night deposit required for reservation. \$29 cancellation fee less your deposit if cancel 14 days or more prior to check-in. Full deposit fee if cancel within 13 days or less of arrival. No shows charged entire reservation fee. Quiet hours 11 p.m.–8 a.m.



## Gresham

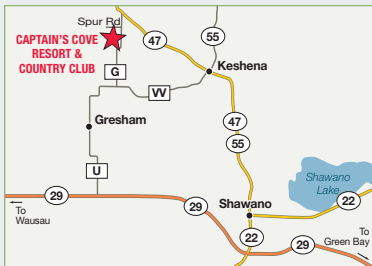
RESORT NUMBER: 768

GOOD SAM RATING: 7.5/8★/8

DELUXE RESORT

### Captain's Cove Resort and Country Club

N9099 Big Lake Road  
Gresham, Wisconsin 54128  
715-787-3535; fax: 715-787-3517  
captainscove@rocketmail.com  
captaincove.com



See page 104 for state map.



Fill your days and nights with activities. Enjoy this cool, wooded lakeside resort with two sandy beaches and a clubhouse on the water. Relax on the lake which is closed to motorized boats. At night, try your luck at the popular nearby casino.

**DIRECTIONS:** From E at Shawano: Hwy 47/55 N 7.5 mi past Menominee Casino. L on County G for 0.5 mi. R on Spur Rd. 0.7 mi to resort. From the W: Hwy 29 E. L on County U. Past Gresham 2 mi to Big Lake Rd. Go to intersection of Big Lake and Spur Rd.

GPS COORDINATES: 44.9215°N/-88.7669°W

RV SITES: Full: 50 Partial: 83 Dry: 0

CHECK-IN: 10:00 a.m.–3:00 p.m.

CHECK-OUT: Noon

SEASON: May 14–October 21

PEAK SEASON: May 15–September 15

MAX. RV LENGTH: 45 feet

**NOTATIONS:** All Coast family & friends reservations staying at resort must be accompanied by Coast member making the reservation. Additional charges: Amenity fee \$5/person. Must prearrange late arrivals with owners. Wi-Fi access in clubhouse. No visitor mail or signing for visitor packages, will not mail parcels for visitors. Post office in Gresham. In Oct, check in hours for Tue & Wed are 10 a.m.–3 p.m. Must check in before 3 p.m.



WASHINGTON

WISCONSIN



## Wisconsin Dells

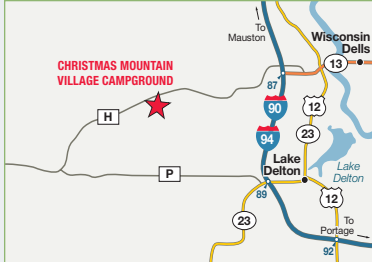
RESORT NUMBER: 428

GOOD SAM RATING: 10/9.5★/10

DELUXE RESORT

### Christmas Mountain Village Campground

S944 Christmas Mountain Road  
Wisconsin Dells, Wisconsin 53965  
608-254-3940; fax: 608-254-3907  
lori.seippel@bluegreenvacations.com  
christasmountainvillage.com



See page 104 for state map.



Located in the year-round Wisconsin Dells resort area. From quiet forests and scenic beauties to winter, summer, and water sports, to nightlife and fine dining, the Dells has it. The resort features a 27-hole golf course, alpine skiing and other outdoor activities, as well as organized activities.

**DIRECTIONS:** From I-90/94: Ex 87/Hwy 13. W on County Hwy H approx 4 mi. L on Coon Bluff Rd for 0.5 mi to main entrance to Christmas Mountain. Turn L on Christmas Mtn Rd for 0.7 mi to guest registration on L.

GPS COORDINATES: 43.6115°N/-89.848°W

RV SITES: Full: 91 Partial: 0 Dry: 0

CHECK-IN: Noon-9:00 p.m.

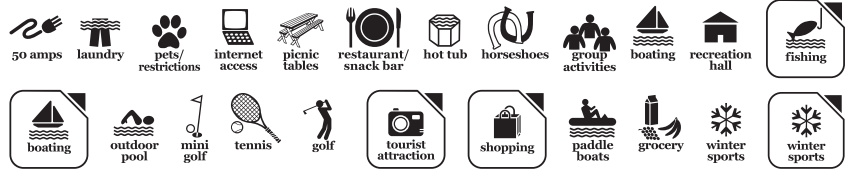
CHECK-OUT: 11:00 a.m.

SEASON: Year-round

PEAK SEASON: June 1-September 30

MAX. RV LENGTH: 40 feet

**NOTATIONS:** Additional charges: Utility fee \$5/night. Credit card required at check-in. From mid-Oct thru mid-May electric sites only, no access to water and dump station.



## Boulder

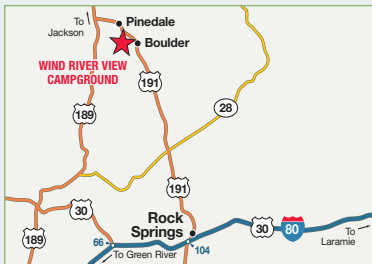
RESORT NUMBER: 896

GOOD SAM RATING: 4.5/6.5★/6.5

CLASSIC RESORT

### Wind River View Campground

8889 Highway 191  
Boulder, Wyoming 82923  
307-537-5453; fax: 307-537-5453  
windriverview@outlook.com  
windriverview.wixsite.com/mysite



See page 83 for state map.



Wind River View Campground is nestled at the base of the beautiful Wind River Mountain range of Wyoming. The park is about 100 miles south of Jackson Hole, Grand Teton, and Yellowstone Park areas. Numerous lakes and rivers are within a short drive from the park and offer exceptional fishing.

**DIRECTIONS:** From Rock Springs: 90 mi N on Hwy 191. Park on L 1 mi after crossing bridge at Boulder. From Jackson Hole: 90 mi S on Hwy 191. Park on R.

GPS COORDINATES: 42.7589°N/-109.7334°W

ELEVATION: 7,100 feet


RV SITES: Full: 50 Partial: 28 Dry: 0

CHECK-IN: 9:00 a.m.-8:00 p.m.

CHECK-OUT: 11:00 a.m.

SEASON: May 1-October 1

MAX. RV LENGTH: 50 feet



# NETWORK RESORTS

ALBERTA

## Hamlin

RESORT NUMBER: 2767

GOOD SAM RATING: Ratings not available CLASSIC RESORT

### Northern Lights RV Resort

14125 Highway AB-652  
Hamlin, Alberta T0A 3L0  
780-656-6559  
northernlightsvrresort@gmail.com  
northernlightsvrresort.com



See page 105 for Western Canada map.



**NEW** Welcome to Northern Lights, a developing membership campground located 1.5 hours NE of Edmonton nestled on a quarter section of treed property. Our sites offer privacy, water, power, fire pits, and picnic tables. Flush toilets and hot showers available. We offer voyager & regular canoe trips to the local lakes & the North Saskatchewan River, bus services to the canoes, local casinos, & tourist attractions. Camp year-round and enjoy nature trails, picnicking, karaoke, pot-luck suppers, pancake breakfast, Frisbee golf, winter sports: ice skating, broom ball, snow shoeing, cross-country skiing, tobogganing, sleigh rides, skidooring, and ice fishing.

GPS COORDINATES: 53.97528°N/-111.9655°W

RV SITES: Full: 0 Partial: 12 Dry: 72

CHECK-IN: 8:00 a.m.

CHECK-OUT: Noon

SEASON: Year-round

MAX. RV LENGTH: 45 feet

NOTATIONS: Rates include water and 20/30 amp power. Wi-Fi available around office. Pets must be leashed and not allowed in hot tub area and buildings.

DIRECTIONS: From Jct of Hwy 857 & Hwy 652: Go 7.6 mi on Hwy 652. Park on R.



ALBERTA

## Rocky Mountain House

RESORT NUMBER: 4

GOOD SAM RATING: 8/10★/9

CLASSIC RESORT

### Wilderness Village at Crimson Lake

402034 Range Road 8-1  
Rocky Mountain House, Alberta T4T 1A9  
403-845-2145; fax: 403-845-2146  
information@wildernessvillage.ca  
wildernessvillage.ca



See page 105 for Western Canada map.



Set in secluded wilderness in west central Alberta, NW of Calgary and east of the Canadian Rockies. Resort offers playground, BMX track, ball field, 2 heated pools, 3 hot tubs, clean showers/washrooms. Enjoy trout fishing in the many lakes and streams, golf at nearby golf courses.

GPS COORDINATES: 52.4423°N/-115.0329°W

ELEVATION: 3,200 feet

RV SITES: Full: 0 Partial: 423 Dry: 0

CHECK-IN: 2:00 p.m.

CHECK-OUT: 11:00 a.m.

SEASON: January 2–December 31

NOTATIONS: All Coast Members must pay an additional \$50/night resort fee, plus any add'l service fees, directly to the park at time of check-in. No extensions will be given. No drive-ups accepted. Water and 30 amp only. No day or outside visitors. Maximum 8 people per site. Additional charges: 1 tent on site \$20/night, pets, mobile sewer service, add'l vehicle, ATV/boat trailer subject to add'l fees. Office has varied hours, call or email to check hours.

RENTAL ACCOMMODATIONS: Rental units available. Trip Points not accepted. Contact resort directly. 5% GST plus 4% hotel levy. Pets permitted for \$20 pet fee/night.



# Ainsworth

RESORT NUMBER: 491

GOOD SAM RATING: 7.5/6/7

DELUXE RESORT

## Woodbury Resort and Marina

4112 Highway 31  
 Ainsworth, British Columbia V0G 1A0  
 250-353-7717; res.: 877-353-7717  
 woodburyresort@netidea.com  
 woodburyresort.com



See page 105 for Western Canada map.



Largest resort in the Kootenay Lakes area, 2.5 miles north of Ainsworth Hot Springs. Full service marina and rental boats. Famous JB's restaurant and pub on site. Lake hosts the over-10-pound Gerrard Rainbow Trout. Nearby are 60 miles of back roads to mountain lakes and old mines. Woodbury Canyon and Kokanee Glacier are a few miles from the resort.

**DIRECTIONS:** From Nelson: Rte 3A/31 NE to Balfour. Rte 31 N approx 9 mi to resort on R.

GPS COORDINATES: 49.7753°N/-116.9067°W

RV SITES: Full: 36 Partial: 30 Dry: 0

CHECK-IN: 2:00 p.m.

CHECK-OUT: 11:00 a.m.

SEASON: Year-round

PEAK SEASON: May 26–September 26

MAX. RV LENGTH: 40 feet

NOTATIONS: Check with park concerning Canadian holidays. Wi-Fi access in campground.

RENTAL ACCOMMODATIONS: Rental units available. Trip Points not accepted. Contact resort directly.



# Chemainus

RESORT NUMBER: 2042

GOOD SAM RATING: 8/8/8.5

DELUXE RESORT

## Country Maples RV Resort— Holiday Trails Resorts

9010 Trans Canada Highway  
 Chemainus, British Columbia V0R 1K4  
 250-246-2078; fax: 250-246-2038  
 countrymaples@htr.ca  
 htr.ca



See page 105 for Western Canada map.



Country Maples is located just off the Island Highway approximately 9 miles north of Duncan. Grassy, shaded sites, off highway.

**DIRECTIONS:** From Hwy 1 N: Park is 18 km (11 mi) N of Duncan on L of Hwy. N and follow designated u-turn route at Henry Rd. From Hwy 1 S: 1.5 km (1 mi) past Fuller Lake Motel at Henry Rd. Exit lane allows slowing before park entrance.

GPS COORDINATES: 48.8961°N/-123.7148°W

RV SITES: Full: 118 Partial: 27 Dry: 0

CHECK-IN: Noon

CHECK-OUT: 11:00 a.m.

SEASON: Year-round

PEAK SEASON: May 15–September 15

MAX. RV LENGTH: 45 feet

NOTATIONS: Please call resort ahead of reservation to prepay all amenity fees. Rate includes 4 adults, 30 amp, full hook-up. Additional charges: Extra person over 5 yrs \$4/night, each pet \$3/night, Wi-Fi \$3/night, 50 amp \$3/night, tax 5%. Drive-ups not accepted. At least seven day advanced reservation required.



# NETWORK RESORTS

BRITISH COLUMBIA

## Kelowna

RESORT NUMBER: 337

GOOD SAM RATING: 10/9.5★/9.5

CLASSIC RESORT

### Holiday Park Resort

1 - 415 Commonwealth Road  
Kelowna, British Columbia V4V 1P4  
250-766-4255; res.: 800-752-9678  
holiday@sweetlife.com  
sweetlife.com



See page 105 for Western Canada map.



Centrally located in the beautiful Okanagan Valley, Holiday Park is a four season RV & condo resort surrounded by championship golf courses, award-winning wineries, world-class ski hills, numerous recreation areas and facilities. This 67-acre resort offers landscaped RV sites, fully furnished condos, pools, hot tubs, rec centers, plus a wide range of onsite activities with seasonal discounts and specials.

**DIRECTIONS:** From Kelowna: On Hwy 97, 5 km N of Kelowna International Airport. Turn R onto Commonwealth Rd. From Winfield: On Hwy 97, 2 km S of Lake Country turn L onto Commonwealth Rd.

GPS COORDINATES: 50.0077°N/-119.3931°W

RV SITES: Full: 20 Partial: 0 Dry: 0

CHECK-IN: 1:00 p.m.–5:00 p.m.

CHECK-OUT: 11:00 a.m.

SEASON: Year-round

MAX. RV LENGTH: 40 feet

**NOTATIONS:** RVs with flush toilets and holding tanks only. No tents, pop-ups or porta-potties. Free Wi-Fi at hotspots. Wi-Fi access at RV site (fee).

**RENTAL ACCOMMODATIONS:** Rental units available. Trip Points not accepted. Contact resort directly.



QUEBEC

## Compton

RESORT NUMBER: 189

GOOD SAM RATING: Ratings not available DELUXE RESORT

### Camping de Compton

24 Chemin de la Station  
Compton, Quebec JOB 1L0  
819-835-5277; fax: 819-835-5304  
info@campingcompton.com  
campingcompton.com



See page 107 for Eastern Canada map.



Between Sherbrooke and the Vermont border. Located on rolling hills and offers remarkable scenic views for the great pleasure of golfers and cyclists. Nearby: Coaticook Gorge, Massawippi Lake, Saint-Benoit-du-Lac Abby, Mount Megantic Observatory. You will always remember Le Camping de Compton sunset on Mont-Orford.

**DIRECTIONS:** From Montreal: Hwy 10 towards Sherbrooke. Ex 121 towards Coaticook (Rte 55 S). Ex 21 towards Ayer's Cliff. In center of village, follow Rd 208 E to Compton. L on Rd 147 N. L on Chemin de la Station to resort 1,000 ft on L.

GPS COORDINATES: 45.243°N/-71.832°W

RV SITES: Full: 242 Partial: 45 Dry: 0

CHECK-IN: 2:00 p.m.

CHECK-OUT: Noon

SEASON: April 15–October 19

MAX. RV LENGTH: 50 feet

**NOTATIONS:** Additional charges: Electric fee \$4/night, VIP site \$5/night, internet access \$5/24 hours, taxes.



# El Golfo de Santa Clara

RESORT NUMBER: 1598

GOOD SAM RATING: Ratings not available CLASSIC RESORT

## El Golfo RV Resort— Colorado River Adventures

Los Cinco Amigos Del Golf, Clara S.A. de C.V.  
El Golfo de Santa Clara, Sonora 83401  
760-663-4941; res.: 760-663-4968  
robinj@cramember.com  
coloradoriveradventures.com



See page 108 for Mexico map.



Located on the Sea of Cortez 70 miles south of Yuma, AZ, with miles of pristine white sand beach, tidepools and breath-taking area views. A fishing village with charter fishing available, great shrimp and just a few restaurants in town. Say hello to Teresa when you visit the famous El Capitan restaurant located right next door. For off-road enthusiasts El Golfo boasts sand dunes comparable to Glamis.

**DIRECTIONS:** From Yuma go 22 mi S following signs to San Luis Rio Colorado. Travel thru Rita to El Golfo. 70 mi from San Luis Rio Colorado to El Golfo de Santa Clara.

GPS COORDINATES: 31.67663°N/-114.48814°W

RV SITES: Full: 165 Partial: 0 Dry: 0

CHECK-IN: 8:00 a.m.

CHECK-OUT: 3:00 p.m.

SEASON: Year-round

MAX. RV LENGTH: 40 feet

**NOTATIONS:** Check U.S. State Department guidelines concerning travel to Sonora, Mexico. Additional charges: Resort fee \$3/night. Drive-ups not accepted.



# Just a few reasons to stay at a Good Sam Campground:

- A network of 1,000s of top-rated campgrounds.
- 10% discounts\* on nightly stays.
- Clean and safe facilities and experiences designed with guests in mind.

Plan your next adventure at [GoodSam.com/Camping](https://www.GoodSam.com/Camping)



↑ Featured campground: Coral Sands Oceanfront RV Resort



# Good Neighbor Parks

Good Neighbor Parks provide additional quality locations across North America where you can stay at a discount when using your Coast to Coast membership. Good Neighbor Parks are located in 40 states and 11 Canadian Provinces.

<b>UNITED STATES</b>		MISSOURI	196	VERMONT	234
ALABAMA	176	MONTANA	196	WASHINGTON	234
ALASKA	176	NEBRASKA	199	WISCONSIN	240
ARIZONA	176	NEVADA	199	WYOMING	240
ARKANSAS	181	NEW HAMPSHIRE	201		
CALIFORNIA	182	NEW MEXICO	202	<b>CANADA</b>	
COLORADO	184	NEW YORK	202	ALBERTA	241
CONNECTICUT	184	NORTH CAROLINA	203	BRITISH COLUMBIA	241
FLORIDA	185	NORTH DAKOTA	207	MANITOBA	242
GEORGIA	188	OHIO	207	NEW BRUNSWICK	242
IDAHO	190	OKLAHOMA	208	NEWFOUNDLAND/ LABRADOR	243
ILLINOIS	192	OREGON	209	NOVA SCOTIA	243
INDIANA	192	PENNSYLVANIA	211	ONTARIO	244
IOWA	193	SOUTH CAROLINA	211	PRINCE EDWARD ISLAND	248
KANSAS	194	SOUTH DAKOTA	213	QUÉBEC	248
KENTUCKY	194	TENNESSEE	216	SASKATCHEWAN	249
MAINE	195	TEXAS	219	YUKON	249
MASSACHUSETTS	195	UTAH	232		
MINNESOTA	195				





## Black Canyon City

### Black Canyon Campground

19600 East St. Joseph Road  
Black Canyon City, Arizona 85324  
844-562-5314  
bcccampground@yahoo.com  
blackcanyoncampground.com

**RESORT NUMBER:** 2482

**GOOD SAM RATING:** 7.5/8/7.5

**DIRECTIONS:** From Jct of I-17 & Ex 242: N

0.5 mi on East Frntg Rd, campground on R.

**GPS COORDINATES:**

34.05976°N/-112.14213°W

**NOTATIONS:** Check-in: 3:00 p.m. Check-out: 10:00 a.m. Special 20% discount rate for Coast members avail Jul 4-Sep 1. Rate includes 2 adults per site, full hook-up, Wi-Fi, cable TV. Additional charges: Security deposit \$60, tax 6.035%. Max. RV length: 60 feet. Open: July 4-September 1.

**STATE MAP:** See page 76.



## Black Canyon City

### Black Canyon Ranch RV Resort

33900 South Old Black Canyon Highway  
Black Canyon City, Arizona 85324  
623-374-9800; fax: 623-374-9801  
stay@blackcanyonranchrv.com  
blackcanyonranchrv.com

**RESORT NUMBER:** 2275

**GOOD SAM RATING:** 10/9.5\*/10

**DIRECTIONS:** 25 mi N of Phoenix. Only 1 mi from either Ex 242 or Ex 244 off I-17. From Nbd I-17 Ex 242: Turn L over Fwy, turn R, follow 1 mi, resort on L. From Sbd I-17 Ex 244: Go straight 1 mi, resort on R.


**GPS COORDINATES:**

34.07178°N/-112.15338°W

**ELEVATION:** 2,200 feet

**NOTATIONS:** Check-in: Noon. Check-out: 11:00 a.m. 2025 Coast member rate 15% off good for up to 6 nights, avail Apr 1-Oct 31 only. Units must be self-contained. Drive-ups accepted. Max. RV length: 45 feet. Open: Year-round.

**STATE MAP:** See page 76.



## Bullhead City

### Colorado River Oasis Resort

1641 Highway 95  
Bullhead City, Arizona 86442  
928-763-4385  
info@coloradoriveroasis.com  
coloradoriveroasis.com

**RESORT NUMBER:** 2698

**GOOD SAM RATING:** 10/10\*/9.5

**DIRECTIONS:** From Jct of Hwy 95 & Bullhead City Pkwy (Laughlin Bridge), S 3.4 mi on Hwy 95. Park on R.

**GPS COORDINATES:**

35.12665°N/-114.57882°W

**NOTATIONS:** Check-in: Noon. Check-out: 11:00 a.m. 2025 Coast rate \$49.50 - \$58.50/night. Rate includes 2 adults, full hook-ups. Additional charges: Tax 10.6%. Max. RV length: 45 feet. Open: Year-round.

**STATE MAP:** See page 76.



## Camp Verde

### Verde Ranch RV Resort

1105 North Dreamcatcher Drive  
Camp Verde, Arizona 86322  
928-567-7126; res.: 928-224-9470  
vrrinfo@ccrrgmt.com  
campspot.com/book/verderanchrvresort

**RESORT NUMBER:** 2407

**GOOD SAM RATING:** 10/10\*/10

**DIRECTIONS:** From Jct I-17 & Hwy 260 (Ex 287): Go 0.5 mi N on Hwy 260. Ex at 1st roundabout. Go 300 ft E on N Dreamcatcher Dr. Park on L.

**GPS COORDINATES:**

34.58443°N/-111.88563°W

**NOTATIONS:** Check-in: 2:00 p.m. Check-out: 11:00 a.m. Coast member rate 25% off nightly rate for back-in and deluxe RV sites, 3 nights max. Discount avail May-Dec excluding holiday weekends. Rate includes 2 adults per site, full hook-up, Wi-Fi, cable. Additional charges: \$5 booking fee, tax 12.975%. Use code COAST when booking online. Discount not avail Jan-Apr and holiday weekends. Max. RV length: 54 feet. Open: Year-round.

**STATE MAP:** See page 76.



## Clarkdale

### Rain Spirit RV Resort

551 South Broadway  
Clarkdale, Arizona 86324  
928-202-3230  
rainspiritrv@yahoo.com  
rainspiritrvresort.com

**RESORT NUMBER:** 2628

**GOOD SAM RATING:** 10/10\*/9.5

**DIRECTIONS:** From Jct Hwy 89A & S Main St: Go 3.5 mi NW on S Main/S Broadway St. Park on R.

**GPS COORDINATES:**

34.76376°N/-112.0423°W

**ELEVATION:** 3,545 feet  
**NOTATIONS:** Check-in: Noon. Check-out: Noon. 2025 Coast rate \$62.00 or \$55.60 with discount. Rate includes 2 adults and full hook-ups. Additional charges: Tax 11.83%. Max. RV length: 62 feet. Open: Year-round.

**STATE MAP:** See page 76.



## Duncan

### Valley View RV Park & MH Community

441 Corral Road  
Duncan, Arizona 85534  
928-687-1541  
valleyviewmh@gmail.com  
valleyviewarizona.com

**RESORT NUMBER:** 2669

**GOOD SAM RATING:** No ratings available

**DIRECTIONS:** From Jct US 191 & State Hwy 75 (N of Duncan and York from 3 Way): Go 2.25 mi S on Hwy 75. Park on R.

**GPS COORDINATES:**

32.92401°N/-109.20236°W

**NOTATIONS:** Check-in: 2:00 p.m. Check-out: 11:00 a.m. 2024 Coast rate \$27. Rate includes 2 adults. Additional fees may apply. Max. RV length: 45 feet. Open: Year-round.

**STATE MAP:** See page 76.



## Ehrenberg

### Arizona Oasis RV Resort

50238 Ehrenberg-Parker Highway  
Ehrenberg, Arizona 85334  
928-923-8230; fax: 928-923-7113  
reservations@arizonaaoasis.com  
arizonaaoasis.com

**RESORT NUMBER:** 1843

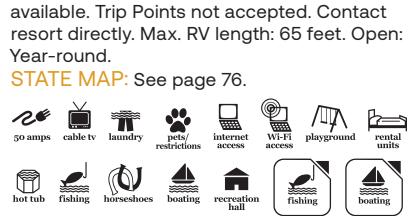
**GOOD SAM RATING:** 9.5/9/9.5

**DIRECTIONS:** From I-10: Ex 1. N 0.5 mi to Ehrenberg Rd. L, resort 3 blocks on R.

**GPS COORDINATES:** 33.606°N/-114.5238°W

**NOTATIONS:** Check-in: Noon. Check-out: 11:00 a.m. Special discount rate for Coast members. Rate includes 6 people. Additional charges: Extra vehicle \$5/night, tax 7.7%. No drive-ups Dec, Jan & Feb. Rentals units available. Trip Points not accepted. Contact resort directly. Max. RV length: 65 feet. Open: Year-round.

**STATE MAP:** See page 76.



## Flagstaff

### Flagstaff RV Park

7101 North Highway 89  
Flagstaff, Arizona 86004  
928-526-4977  
flagstaffrvpark@gmail.com  
flagstaffrvpark.com

**RESORT NUMBER:** 2631

**GOOD SAM RATING:** 8/NA/8

**DIRECTIONS:** From Jct of I-40 & Ex 201, NW 0.4 mi on Country Club Dr to US-89N, NE 1.7 mi on US-89N. Park on L.

**GPS COORDINATES:**

35.24121°N/-111.56984°W

**ELEVATION:** 6,965 feet

**NOTATIONS:** Check-in: 1:00 p.m. Check-out: 11:00 a.m. Special Coast member discount 10%. Rate includes 2 adults. Max. RV length: 40 feet. Open: Year-round.

**STATE MAP:** See page 76.



# GOOD NEIGHBOR PARKS

ARIZONA

## Flagstaff

### Grand Canyon Oasis RV Resort & Glampground

28272 U.S. Highway 89  
Flagstaff, Arizona 86004  
928-255-7430  
shelley@grandcanyonooasis.com  
grandcanyonooasis.com

RESORT NUMBER: 2632

GOOD SAM RATING: No ratings available  
DIRECTIONS: From Jct of I-40 & US-89: Go 23 mi NE on US-89. Park on R.

GPS COORDINATES:  
35.53996°N/-111.53991°W

ELEVATION: 5,800 feet

NOTATIONS: Check-in: Noon. Check-out: Noon. 2023 Coast rate \$60 to \$76.50. Rate includes 2 adults and full hook-ups. Max. RV length: 45 feet. Open: Year-round.

STATE MAP: See page 76.



## Fredonia

### Kaibab Paiute Tribal RV Park

2 North Pipe Spring Road  
Fredonia, Arizona 86022  
928-643-6601  
rvpark@kaibabpaiute-nsn.gov  
kaibabpaiute-nsn.gov

RESORT NUMBER: 2635

GOOD SAM RATING: 7.5/10\*/8.5

DIRECTIONS: From Jct of US AZ 389 (Pratt St) & N Pipe Spring Rd: Go 0.5 mi N on N Pipe Spring Rd. Park on R.

GPS COORDINATES:  
36.8671°N/-112.73605°W

ELEVATION: 4,981 feet

NOTATIONS: Check-in: All day. Check-out: All day. Special Coast member discount 15% for first 7 nights. Rate includes 2 adults and full hook-ups. Max. RV length: 60 feet. Open: Year-round.

STATE MAP: See page 76.



## Golden Valley

### Tradewinds RV Park

152 South Emery Park Road  
Golden Valley, Arizona 86413  
928-565-5115  
info@tradewindsrvpark.com  
tradewindsrvpark.com

RESORT NUMBER: 2624

GOOD SAM RATING: 8/9.5\*/9

DIRECTIONS: From Jct of I-40 & US 93 (Ex 48), W 3.5 mi on US 93 to AZ 68, W 9.8 mi to S Emery Park Rd, S 300 ft. Park on L.

GPS COORDINATES:  
35.22449°N/-114.29342°W

ELEVATION: 2,805 feet

NOTATIONS: Check-in: 1:00 p.m. Check-out: 11:00 a.m. 2023 Coast rate \$36. Rate includes 2 adults and full hook-ups. Additional charges: Tax 5.67%. Max. RV length: 45 feet. Open: Year-round.

STATE MAP: See page 76.



## Huachuca

### Tombstone Territories RV Park

2111 East Highway 82  
Huachuca, Arizona 85616  
520-457-2584; res.: 877-316-6714  
info@tombstoneterritories.com  
tombstoneterritories.com

RESORT NUMBER: 2279

GOOD SAM RATING: 8.5/10/10

DIRECTIONS: Located on the N side of Hwy 82 between mi posts 59 & 60. From I-10: Ex 302, S on Hwy 90 for 19 mi. L (E) on Hwy 82 for 8 mi. From Sierra Vista: N on Hwy 90. Turn R (E) on Hwy 82 for 8 mi. From Tombstone: N on Hwy 80. Turn L (W) on Hwy 82 for 10 mi. From Benson: S on Hwy 80. Turn R (W) on Hwy 82 for 10 mi.

GPS COORDINATES:  
31.72107°N/-110.22435°W

ELEVATION: 4,000 feet

NOTATIONS: Check-in: 1:00 p.m. Check-out: 11:00 a.m. Coast member discount 25% for up to 5 days available May 1 - Nov 30. Rate includes 2 people. Electricity metered at all sites. Additional charges: Extra person and dogs \$2/night, electricity metered at all sites. Drive-ups accepted. Max. RV length: Unlimited. Open: Year-round.

STATE MAP: See page 76.



## Kingman

### Zuni Village RV Park

2840 Airway Avenue  
Kingman, Arizona 86409  
866-887-9864  
info@zunirvpark.com  
zunirvpark.com

RESORT NUMBER: 2728

GOOD SAM RATING: 8/9\*/8

DIRECTIONS: From Jct of I-40 & US 66 (Andy Devine Ave/Ex 53), NE 0.6 mi on US 66 to Airway Ave, W 0.6 mi. Park on L.

GPS COORDINATES:  
35.22506°N/-114.0138°W

NOTATIONS: Check-in: Noon. Check-out: Noon. 2024 Coast rate \$45/night. Rate includes 2 adults and full hook-ups. Additional charges: Tax 12%. Max. RV length: 45 feet. Open: Year-round.

STATE MAP: See page 76.



## Lake Havasu City

### Campbell Cove RV Resort

1523 Industrial Boulevard  
Lake Havasu City, Arizona 86403  
928-854-7200  
rvpi@campbellcoveresort.com  
campbellcoveresort.com

RESORT NUMBER: 2611

GOOD SAM RATING: 10/9.5\*/8.5

DIRECTIONS: From Jct of AZ 95 & Industrial Blvd: Go 0.5 mi W on Industrial Blvd. Park on R.

GPS COORDINATES:  
34.49477°N/-114.35602°W

NOTATIONS: Check-in: 1:00 p.m. Check-out: Noon. 2025 Coast discount 10%. Rate includes 2 adults, full hook-ups. Additional charges: Tax 7.85%. Max. RV length: 45 feet.

Open: Year-round.  
STATE MAP: See page 76.



## Meadview

### Meadview RV Park & Cozy Cabins

28100 North Pierce Ferry Road  
Meadview, Arizona 86444  
928-564-2662  
rvpark@citilink.net  
rv-park.com

RESORT NUMBER: 2637

GOOD SAM RATING: 7/8\*/8.5

DIRECTIONS: From Jct of US 93 & milepost 42/Pierce Ferry Rd, go E 34.5 mi on Pierce Ferry Rd. Park on R.

GPS COORDINATES:  
35.94115°N/-114.08596°W

ELEVATION: 3,494 feet

NOTATIONS: Check-in: 11:00 a.m. Check-out: 11:00 a.m. 2023 Coast rate \$29.70 - \$32.40. Rate includes 2 adults and full hook-ups. Additional charges: Tax 5.5%. Max. RV length: 45 feet. Open: Year-round.

STATE MAP: See page 76.



## Mesa

### Mesa Sunset RV Resort

9252 East Broadway Road  
Mesa, Arizona 85208  
480-984-6731  
mesasunset@cobblestoneassets.com  
mesasunsetrvresort.com

RESORT NUMBER: 2450

GOOD SAM RATING: 9.5/10\*/9.5

DIRECTIONS: From Jct of US Hwy 60 & Ellsworth Rd (Ex 19): N 1.5 mi on Ellsworth Rd to Broadway Rd, E 500 ft. Resort on L.

GPS COORDINATES:  
33.40834°N/-111.63074°W

NOTATIONS: Check-in: 1:00 p.m. Check-out: 11:00 a.m. Special discount rate for Coast members. Max. RV length: 40 feet. Open: April 1-September 30.

STATE MAP: See page 76.



## Mesa

### Palm Gardens MHC & RV Park

2929 East Main Street  
Mesa, Arizona 85213  
480-832-0290  
palmgardensoffice@gmail.com  
palmgardensonline.com

RESORT NUMBER: 2729

GOOD SAM RATING: 9/9\*/9

DIRECTIONS: From Jct of US-60 & Gilbert St (Ex 132): Go N on Gilbert St for 2 mi, turn E onto E Main for 1.1 mi. Park on R.

**GPS COORDINATES:**

33.41471°N/-111.76896°W

**NOTATIONS:** Check-in: Noon. Check-out: 11:00 a.m. 2024 Coast rate \$45/night. Rate includes 2 adults and full hook-ups. Max. RV length: 45 feet. Open: Year-round.

**STATE MAP:** See page 76.



**Mohave Valley**

**Moon River RV Resort**

1325 Boundary Cone Road (Bullhead City AZ/Laughlin NV area) Mohave Valley, Arizona 86440 928-788-6666; fax: 928-768-9681 info@moonriverresort.com moonriverresort.com

**RESORT NUMBER:** 2236

**GOOD SAM RATING:** 8.5/8.5\*/8

**DIRECTIONS:** From Jct of Hwy 95 & Boundary Cone Rd: W to resort in 200 yds. From SR 68 & Hwy 95 (Laughlin Bridge): S 15.2 mi on Hwy 95 to Boundary Cone Rd. GPS users please call.

**GPS COORDINATES:**

34.9685°N/-114.6035°W

**NOTATIONS:** Check-in: 1:00 p.m. Check-out: Noon. Special discount rate for Coast members. Free Wi-Fi. Additional charges (cash only): Extra adult \$5/night, add'l child \$3/night, pets \$5/night, electric \$6/night, tax 5.78%. Max. RV length: 45 feet. Open: May 1-October 31.

**STATE MAP:** See page 76.



**Page**

**Antelope Point Marina RV Park**

537 Marina Parkway Page, Arizona 86040 928-645-5900 jschebesta@apmlp.com antelopepointtakepowell.com

**RESORT NUMBER:** 2633

**GOOD SAM RATING:** 8/9\*/8.5

**DIRECTIONS:** From Jct of Coppermine Rd & AZ 98E: Go 2.25 mi E on AZ 98E, then 4.75 mi N on Indian Rte 222, then 0.5 mi E on Marina Pkwy. Park on L.

**GPS COORDINATES:**

36.96222°N/-111.43234°W

**NOTATIONS:** Check-in: 1:00 p.m. Check-out: 11:00 a.m. 2023 Coast rate \$65 to \$72. Rate includes 2 adults and full hook-ups. Additional charges: Tax 12.9%. Max. RV length: 45 feet. Open: Year-round.

**STATE MAP:** See page 76.



**Page**

**Page Lake Powell Campground**

849 South Coppermine Road Page, Arizona 86040 928-645-3374 cgmanager@pagecampground.com pagelakepowellcampground.com

**RESORT NUMBER:** 2553

**GOOD SAM RATING:** 8.5/9\*/9

**DIRECTIONS:** From Jct of Hwy 89 & AZ 98 E, go E 2.6 mi on AZ 98 E to Coppermine Rd/N 20, then N 0.7 mi on Coppermine Rd. Park on R.

**GPS COORDINATES:**

36.90156°N/-111.45299°W

**ELEVATION:** 4,300 feet

**NOTATIONS:** Check-in: Noon. Check-out: 11:00 a.m. Special Coast member 20% discount avail Nov-Jan. Rate includes 2 adults per site, full hook-ups. Additional charges: Tax 9.9%. Max. RV length: 40 feet. Open: Year-round.

**STATE MAP:** See page 76.



**Payson**

**Payson Campground & RV Resort**

808 AZ-260 Payson, Arizona 85549 928-472-2267 info@paysoncampground.com paysoncampground.com

**RESORT NUMBER:** 2761

**GOOD SAM RATING:** 9/10\*/9.5

**DIRECTIONS:** From Jct of Hwy 87 & Hwy 260, go E 0.7 mi on Hwy 260 (L).

**GPS COORDINATES:**

34.24354°N/-111.31039°W

**NOTATIONS:** Check-in: 1:00 p.m. Check-out: 11:00 a.m. 2024 Coast rate of \$49.50-\$57.60/night. Rate includes 2 adults and full hook-ups. Max. RV length: 45 feet. Open: Year-round.

**STATE MAP:** See page 76.



**Phoenix**

**Phoenix Metro RV Park**

22701 North Black Canyon Highway Phoenix, Arizona 85027 623-582-0390 info@phoenixmetrorvpark.com phoenixmetrorvpark.com

**RESORT NUMBER:** 2696

**GOOD SAM RATING:** 9.5/10\*/9.5

**DIRECTIONS:** From Jct of 101 & I-17: Go 1 mi N on I-17 to Deer Valley Rd/Rose Garden (Ex 215), then 0.7 mi N on N Black Canyon Hwy/E Frontage Rd. Park on R.

**GPS COORDINATES:**

33.69343°N/-112.11235°W

**NOTATIONS:** Check-in: Noon. Check-out: 11:00 a.m. 2024 Coast rate \$49.50 - \$58.50/night. Rate includes 2 adults, full hook-ups. Additional charges: Pets \$1/night. Max. RV length: 42 feet. Open: Year-round.

**STATE MAP:** See page 76.



**Phoenix**

**Pioneer RV Resort**

36408 North Black Canyon Highway Phoenix, Arizona 85086 800-658-5895 pioneerllc@gmail.com arizonarvresorts.com

**RESORT NUMBER:** 2607

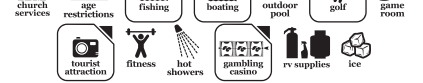
**GOOD SAM RATING:** 8.5/9\*/9

**DIRECTIONS:** From Jct of I-17 & Pioneer Rd Ex 225, NW 0.3 mi on Pioneer Rd. Park on L.

**GPS COORDINATES:** 33.82114°N/-112.1469°W

**NOTATIONS:** Check-in: 1:00 p.m. Check-out: Noon. 2023 Coast rate \$39.55. Rate includes 2 adults and full hook-ups. Additional charges: Tax 7.25%. Max. RV length: 45 feet. Open: Year-round.

**STATE MAP:** See page 76.



**Quartzsite**

**88 Shades RV Park**

575 West Main Street Quartzsite, Arizona 85346 928-927-6336; res: 800-457-4392 88shadesrvpark@gmail.com 88shadesquartzsitervpark.com

**RESORT NUMBER:** 2598

**GOOD SAM RATING:** 8.5/8/7.5

**DIRECTIONS:** From Jct of I-10 & Bus Loop 10 (Ex 17), NE 0.75 mi on Bus Loop 10 (R); or From Jct of US-95/Hwy 95 & Bus Loop 10, W 0.5 mi on Bus Loop 10. Park on L.

**GPS COORDINATES:**

33.6641°N/-114.22579°W

**NOTATIONS:** Check-in: 1:00 p.m. Check-out: Noon. 2023 Coast rate \$31.55. Rate includes 2 adults per site, full hook-ups. Additional charges: Tax 21.1%. Max. RV length: 45 feet. Open: Year-round.

**STATE MAP:** See page 76.



**Quartzsite**

**Quail Run RV Park**

918 North Central Boulevard Quartzsite, Arizona 85346 928-927-8810 info@quailrv.com quailrv.com

**RESORT NUMBER:** 2496

**GOOD SAM RATING:** 9/10\*/9

**DIRECTIONS:** From Jct of I-10 & Quartzsite Blvd (Ex 17), N 0.2 mi on Quartzsite Blvd to Bus Loop 10, E 1.4 mi on Bus Loop 10 to Central Blvd, N 0.9 mi, park on L.

**GPS COORDINATES:**

33.67998°N/-114.21742°W

**NOTATIONS:** Check-in: 1:00 p.m. Check-out: 11:00 a.m. Special 20% discount rate for Coast members. No discount avail Jan 1-31. Rate includes 2 adults per site, full hook-ups, Wi-Fi. Additional charges: Tax 13.2%. Max. RV length: 80 feet. Open: Year-round.

**STATE MAP:** See page 76.



# GOOD NEIGHBOR PARKS

## Quartzsite

### The Scenic Road RV Park

480 North Central Boulevard  
Quartzsite, Arizona 85346  
928-927-6443

info@thescenicroad.com  
thescenicroad.com

RESORT NUMBER: 2497

GOOD SAM RATING: 8/8.5\*/8

DIRECTIONS: From Jct of Bus. I-10 & AZ 95/N. Central Blvd, N 0.3 mi on AZ 95/N. Central Blvd, park on L.

GPS COORDINATES:

33.67459°N/-114.21806°W

NOTATIONS: Check-in: 1:00 p.m. Check-out: 11:00 a.m. Special 20% discount rate for Coast members. No avail Jan 2-31. Rate includes 2 adults per site, full hook-ups, Wi-Fi. Additional charges: Tax 13.2%. Max. RV length: 65 feet. Open: February 1-April 30; October 1-January 1.

STATE MAP: See page 76.



## Salome

### 3 Dreamers RV Park

54000 Highway 60  
Salome, Arizona 85348  
928-859-4145; fax: 928-859-3044  
info@dreamersrvpark.com  
dreamersrvpark.com

RESORT NUMBER: 2181

GOOD SAM RATING: 7/8\*/8

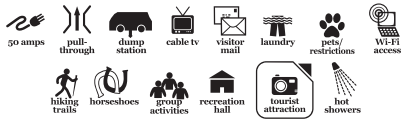
DIRECTIONS: From Jct of I-10 & Hwy 60E (Ex 31): Go NE 11.1 mi on Hwy 60, at MP 42.5, park on R. Wbnd: From Jct of I-10 & Ex 45 (Vicksburg Rd): Go N 7 mi on Vicksburg Rd to Hwy 60, SW 3 mi, park on L. Do not use address for GPS.

GPS COORDINATES:

33.70647°N/-113.82067°W

NOTATIONS: Check-in: Noon. Check-out: 11:00 a.m. Special Coast member discount rate includes 2 adults per site, full hook-ups. Additional charges: Add'l person \$4/night, dump station fee \$5/night, tax 7.7%. Discount available Feb 1-Dec 31 only. Max. RV length: 120 feet. Open: Year-round.

STATE MAP: See page 76.



## Show Low

### GreatSky CampRanch

7863 White Mountain Lake Road  
Show Low, Arizona 85901  
602-943-6141

greatskycampbranch@gmail.com  
greatskycampbranch.com

RESORT NUMBER: 2630

GOOD SAM RATING: No ratings available

DIRECTIONS: From Jct US E Hwy 60 & AZ SR 77: Go 7.25 mi N on AZ SR 77, then 1 mi E on White Mountain Lake Rd. Park on R.

GPS COORDINATES:

34.35831°N/-110.03678°W

ELEVATION: 6,174 feet

NOTATIONS: Check-in: 2:00 p.m. Check-out: 1:00 p.m. 2023 Coast Member rate \$63 to \$84.60. Rate includes 2 adults and full hook-ups. Max. RV length: 40 feet. Open: Year-round.

STATE MAP: See page 76.



## St David

### Apache Mobile Home and RV Park

79 North Apache Trail  
St David, Arizona 85630  
520-720-4634; fax: 520-720-9408  
apachemobilepark@gmail.com  
apachemobilepark.com

RESORT NUMBER: 2402

GOOD SAM RATING: 7.5/UI/7.5

DIRECTIONS: From Jct I-10 (Ex 303) & Hwy 80: Go 6.5 mi SE on Hwy 80. Park on L.

GPS COORDINATES:

31.90576°N/-110.22724°W

NOTATIONS: Check-in: 1:00 p.m. Check-out: 11:00 a.m. Coast discount 20% off nightly rate. Current rates are \$40 plus tax for 30 amp single lot or \$55 plus tax for 50 amp double lot. Rate includes 2 adults, full hook-up, free Wi-Fi in clubhouse and office, and trash service. Additional charges: Tax 6.05%. Max. RV length: 45 feet. Open: Year-round.

STATE MAP: See page 76.



## Topock

### Route 66 Golden Shores RV Park

13021 Waterreed Way  
Topock, Arizona 86436  
928-788-1001

mgr@goldenshores.info  
route66goldenshores.com

RESORT NUMBER: 2501

GOOD SAM RATING: 7/8.5\*/7.5

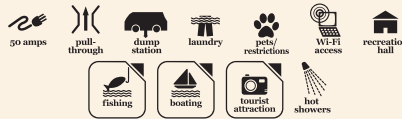
DIRECTIONS: From Jct of I-40 & Oatman/Topock Hwy (Ex 1), Go 5 mi N on Oatman/Topock Hwy, then 0.75 mi W on Powell Lake Rd, park on L.

GPS COORDINATES:

34.77838°N/-114.49193°W

NOTATIONS: Check-in: 1:00 p.m. Check-out: 11:00 a.m. Special 20% discount rate for Coast members. Rate includes 2 adults, max 6 children per site, full hook-up. Additional charges: Tax 5.725%. Max. RV length: 45 feet. Open: April 1-November 1.

STATE MAP: See page 76.



## Tucson

### Crazy Horse RV Campgrounds

6660 South Craycroft Road  
Tucson, Arizona 85756  
800-279-6279; fax: 520-664-0761  
crazyhorservpark@gmail.com  
crazyhorservcampgrounds.com

RESORT NUMBER: 2398

GOOD SAM RATING: 9.5/9\*/9

DIRECTIONS: From Jct of I-10 & Craycroft Rd (Ex 268): Take Frontage Rd to Craycroft Rd, N 0.25 mi on Craycroft Rd, park on L.

GPS COORDINATES:

32.13072°N/-110.87533°W

NOTATIONS: Check-in: 1:00 p.m. Check-

out: 11:00 a.m. Special 10% discount rate for Coast members (\$38 - \$42). Rate includes 2 adults at an uncovered site, 1 RV, 1 vehicle, full hook-up, 30 or 50 amp. Additional charges: Extra adult \$4/night, add'l vehicle \$4/night. Basic cable TV unavailable, currently being upgraded. Coast rate avail year-round. Max. RV length: 40 feet. Open: Year-round.

STATE MAP: See page 76.



## Willcox

### Sagebrush RV Park

200 West Lewis Street  
Willcox, Arizona 85643  
520-384-2872  
sagebrushrvpark@gmail.com  
sagebrushrvpark.com

RESORT NUMBER: 1201

GOOD SAM RATING: 7/UI/6

DIRECTIONS: From I-10 W: Ex 344/Bus I-10 through town to last business on R leaving town. From I-10 E: Ex 336/Bus I-10. 3 mi to 1st business on L entering town.

GPS COORDINATES:

32.2441°N/-109.8392°W

NOTATIONS: Check-in: 24 hours. Check-out: 1:00 p.m. Special discount rate for Coast members. Rate includes 1-4 people, full hook-up, free Wi-Fi. Large and level sites. Additional charges: 50 amp \$3/night, city & county tax. Max. RV length: Unlimited. Open: Year-round.

STATE MAP: See page 76.



## Williams

### Canyon Motel & RV Park

1900 East Rodeo Road/Route 66  
Williams, Arizona 86046  
928-635-9571

info@thecanyonmotel.com  
thecanyonmotel.com

RESORT NUMBER: 2727

GOOD SAM RATING: 9/9\*/9

DIRECTIONS: From Jct I-140 & AZ 64/Historic Rte 66: Go 1 mi SW on AZ 64/Historic Rte 66, then 150 feet N on Rodeo Rd, then 400 feet N on Historic Rte 66/Rodeo Rd (E).

GPS COORDINATES:

35.25829°N/-112.17111°W

NOTATIONS: Check-in: Noon. Check-out: 11:00 a.m. 2024 Coast rate \$45/night. Rate includes 2 adults and full hook-ups. Additional charges: Tax 11.4%. Max. RV length: 45 feet. Open: Year-round.

STATE MAP: See page 76.



## Yuma

### Blue Sky Estates/RV Resort

10247 South Frontage Road  
Yuma, Arizona 85365  
928-342-1444; res.: 877-367-5220  
managerbluesky@yahoo.com  
blueskyyuma.com

RESORT NUMBER: 2276

GOOD SAM RATING: 9.5/9/9.5

DIRECTIONS: Wbnd on I-8; Ex 12, make a L, turn R on S Frontage Rd. Approx 0.75 mi on L with Western landscape in front. Ebnnd on I-8; Ex 12, make a R, turn R on S Frontage Rd. Approx 0.75 mi on L. From Hwy 95 Sbdnd from Quartzite: L on S Ave 11 E, approx 1 mi, R on S Frontage Rd, approx 0.75 mi on L.

GPS COORDINATES: 32.67013°N/-114.45633°W

NOTATIONS: Check-in: 1:00 p.m. Check-out: 11:00 a.m. Special Coast member discount rate based on RV length. Additional charges: Each person over 2 \$4/night, 2nd pet \$1/night. Drive-ups accepted. Max. RV length: 40 feet. Open: Year-round.

STATE MAP: See page 76.



## Yuma

### Bonita Mesa RV Resort

9400 North Frontage Road  
Yuma, Arizona 85365  
928-342-2999  
info@bonitamesa.com  
bonitamesa.com

RESORT NUMBER: 2451

GOOD SAM RATING: 10/10\*/10

DIRECTIONS: From Jct of I-8 & Ex 12 (Fortuna Rd): N on Fortuna Rd to Frontage Rd, W 1.5 mi. Resort on R.

GPS COORDINATES: 32.67159°N/-114.47103°W

NOTATIONS: Check-in: 9:00 a.m. Check-out: Noon. 2024 Coast rate \$44 avail May 1-Sep 30, current rate \$55/night. Additional charges: Tax. Max. RV length: 45 feet. Open: May 1-September 30.

STATE MAP: See page 76.



## Yuma

### Caravan Oasis Resort

10500 North Frontage Road  
Yuma, Arizona 85365  
928-342-1480  
contact@caravanoasisresort.com  
caravanoasisrv.com

RESORT NUMBER: 2318

GOOD SAM RATING: 9/9\*/9

DIRECTIONS: From Jct I-8 at Ex 12 (Fortuna Rd): N on Fortuna Rd to Frontage Rd, W 0.2 mi. Resort on R.

GPS COORDINATES: 32.67127°N/-114.44962°W

NOTATIONS: Check-in: 11:00 a.m. Check-out: 11:00 a.m. Special discount rate for Coast members. Additional charges: Extra adult \$5/night, tax 7%. No tents. Max. RV length: 40 feet. Open: Year-round.

STATE MAP: See page 76.



## Yuma

### Shangri-La RV Resort

10498 North Frontage Road  
Yuma, Arizona 85365  
928-342-9123  
frontdesk@shangrilarv.com  
shangrilarv.com

RESORT NUMBER: 2746

GOOD SAM RATING: 10/10\*/8.5

DIRECTIONS: From Jct of I-8 & Ex 12 (Fortuna Rd), N on Fortuna Rd. No Frontage Rd, W 0.4 mi. Park on R. Note: Do not use GPS.

GPS COORDINATES: 32.67127°N/-114.4505°W

NOTATIONS: Check-in: 1:00 p.m. Check-out: 11:00 a.m. 2025 Coast discount summer rate \$42.19, winter rate \$53.78. Rate includes 2 adults and full hook-ups. Additional fees: Add'l person \$4/night. Maximum 2 pets allowed. Max. RV length: 45 feet. Open: Year-round.

STATE MAP: See page 76.



## Yuma

### Sundance RV Resort— Cal-Am Properties

13502 North Frontage Road  
Yuma, Arizona 85367  
888-940-8989; fax: 928-305-3510  
stormh@cal-am.com  
cal-am.com/resorts

RESORT NUMBER: 2248

GOOD SAM RATING: 9.5/10\*/9.5

DIRECTIONS: E of Yuma on I-8, Ex 14, turn E on I-8 Frontage Rd on N side of I-8, 0.5 mi to resort on L.

GPS COORDINATES: 32.6691°N/-114.403°W

ELEVATION: 141 feet

NOTATIONS: Check-in: Noon. Check-out: 11:00 a.m. Special discount rate for Coast members. Drive-ups not accepted. Max. RV length: 38 feet. Open: Year-round.

STATE MAP: See page 76.



## Yuma

### Villa Alameda RV Resort

3547 South Ave Southeast  
Yuma, Arizona 85365  
928-344-8081  
stay@villaalamedarvresort.com  
villaalamedarvresort.com

RESORT NUMBER: 2640

GOOD SAM RATING: 10/10\*/10


DIRECTIONS: From Jct of I-8 & Ave 3E (Ex 3), Go 1.25 mi S on Ave 3E, then 2 mi E on 32nd St (Bus 8), then 0.5 mi S on Ave 5E. Park on L; or From Jct of I-8 & Araby Rd (Ex 7), Go 0.5 mi S on Araby Rd, then 1.5 mi W on 32nd St (Bus 8), then 0.5 mi S on Ave 5E. Park on L.

GPS COORDINATES:

32.6628°N/-114.54618°W

NOTATIONS: Check-in: 1:00 p.m. Check-out: 11:00 a.m. 2023 Coast rate \$39.60. Rate includes 2 adults and full hook-ups. Max. RV length: 45 feet. Open: Year-round.

STATE MAP: See page 76.



## Yuma

### Westwind RV & Golf Resort

9797 South Frontage Road  
Yuma, Arizona 85356  
928-342-2992  
resort@westwinderprises.com  
westwindrvgolffresort.com

RESORT NUMBER: 2647

GOOD SAM RATING: 9.5/10\*/10

DIRECTIONS: From Jct of I-8 & Fortuna Rd (Ex 12), S 50 ft on Fortuna Rd to S Frontage Rd, W 1 mi. Park on L.

GPS COORDINATES: 32.66957°N/-114.46294°W

NOTATIONS: Check-in: Noon. Check-out: 11:00 a.m. 2024 Coast rate \$67.50. Rate includes 2 adults and full hook-ups. Max. RV length: 45 feet. Open: Year-round.

STATE MAP: See page 76.



## ARKANSAS

## Hot Springs

### NEW Catherine's Landing

1700 Shady Grove Road  
Hot Springs, Arkansas 71901  
501-262-2550  
catherineslanding@rvcooutdoors.com  
rvcooutdoors.com/catherines-landing

RESORT NUMBER: 2847

GOOD SAM RATING: 10/10\*/10

DIRECTIONS: From Jct US 270 (Ex 7) & AR 128: Go 0.25 mi W on AR 128, then 1.75 mi SE on Shady Grove Rd (Do not use GPS). Park on R.

GPS COORDINATES: 34.45161°N/-93.00056°W

NOTATIONS: Check-in: 1:00 p.m. Check-out: 11:00 a.m. 2025 Coast discount 10%. Rate includes 2 people per site, full hook-ups. Additional charges: Add'l adult \$5, add'l child \$3, tax 10%. Max. RV length: 120 feet. Open: Year-round.

STATE MAP: See page 77.



# GOOD NEIGHBOR PARKS

ARKANSAS

## Lake Village

### Pecan Grove RV Park

3768 Highway 82 & 65 South  
Lake Village, Arkansas 71653  
870-265-3005  
info@pecangrove.net  
turnoninn.com

**RESORT NUMBER:** 2524

**GOOD SAM RATING:** 8/9.5\*/9

**DIRECTIONS:** Sbnd: From Jct of US 65 & US 82 (in Lake Village), S 2.7 mi on US 65 & US 82 (R); or Nbdnd: From Jct US 65 & US 82, 1.7 mi on US 65 & US 82. Park on L.

**GPS COORDINATES:**  
26.31095°N/-98.23727°W

**NOTATIONS:** Check-in: 3:00 p.m. Check-out: 11:00 a.m. Special Coast member 20% discount on daily rate from Jun 1-Mar 1. Rate includes 2 adults per site, full hook-ups. Additional charges: Tax 12%. Max. RV length: 45 feet. Open: Year-round.  
**STATE MAP:** See page 77.



## CALIFORNIA

### Boron

#### **NEW** Arabian RV Oasis

12401 Boron Avenue  
Boron, California 93516  
760-762-5008  
micelfm@yahoo.com  
goodsam.com/campgrounds-rv-parks/  
details?cgid=201620132

**RESORT NUMBER:** 2758

**GOOD SAM RATING:** 5.5/7/5.5

**DIRECTIONS:** From Hwy 58 & Boron Ave (Ex 199): Go 0.25 mi S on Boron Ave (R)

**GPS COORDINATES:**  
35.00483°N/-117.65024°W

**ELEVATION:** 2,550 feet

**NOTATIONS:** Check-in: 1:00 p.m. Check-out: 11:00 a.m. Coast discount 10%. Rate includes 2 adults and full hook-ups. Max. RV length: 40 feet. Open: Year-round.

**STATE MAP:** See page 78.



### Coalinga

#### Almond Tree Oasis RV Park

41191 South Glenn Avenue  
Coalinga, California 93210  
559-935-0711  
manager@almondtreeoasispark.com  
almondtreeoasispark.com

**RESORT NUMBER:** 2499

**GOOD SAM RATING:** 9.5/9.5\*/9

**DIRECTIONS:** From Jct I-5 & Jayne Ave (Ex 325): Go 0.25 mi W on Jayne Ave, then 0.1 mi S on Glenn Ave, park on R.

**GPS COORDINATES:**  
36.13492°N/-120.1647°W

**NOTATIONS:** Check-in: Noon. Check-out: 11:00 a.m. Special 25% discount rate for Coast members avail year round for up to 7 nights. Rate includes 2 adults per site, full hook-up, Wi-Fi. Additional charges: Online booking fee \$2.50, tax 7.975%. Check-in iPad kiosk. Max. RV length: 45 feet. Open: Year-round.

**STATE MAP:** See page 78.



## Coarsegold

#### **NEW** Yosemite RV Resort

34094 Highway 41  
Coarsegold, California 93614  
559-343-2821

yosemite@rvoutdoors.com  
rvoutdoors.com/yosemite-rv-resort

**RESORT NUMBER:** 2854

**GOOD SAM RATING:** 8/9.5\*/8.5

**DIRECTIONS:** From Jct of Pony Express Ln & Hwy 41: Go 2 mi S on Hwy 41. Park on R.

**GPS COORDINATES:**  
37.24491°N/-119.70679°W

**NOTATIONS:** Check-in: 1:00 p.m. Check-out: 11:00 a.m. 2025 Coast discount 10%. Rate includes 4 people per site, full hook-ups. Additional charges: Pets \$35, tax 11%. Max. RV length: 50 feet. Open: Year-round.

**STATE MAP:** See page 78.



## Desert Hot Springs

#### **NEW** Paradise RV Park

17989 Corkill Road  
Desert Hot Springs, California 92241  
760-990-7024  
paradiservpark1@gmail.com  
paradiservpark.net

**RESORT NUMBER:** 2919

**GOOD SAM RATING:** 9/10\*/10

**DIRECTIONS:** From Jct I-10 & Hwy 62: Go 0.75 mi N on Hwy 62, then 9 mi E on Dillon Rd, then 0.5 mi S on Corkill Rd. Park on R.

**GPS COORDINATES:**  
33.91835°N/-116.44265°W

**NOTATIONS:** Check-in: 3:00 p.m. Check-out: 11:00 a.m. 2025 Coast discount 10%. Rate includes 2 adults per site, full hook-ups. Additional charges: Tax 13%. Max. RV length: 45 feet. Open: Year-round.

**STATE MAP:** See page 78.



## Eureka

#### **NEW** Shoreline RV Park

2600 6th Street  
Eureka, California 95501  
707-443-2222  
reservations@shorelinervpark.com  
shorelinervpark.com

**RESORT NUMBER:** 2902

**GOOD SAM RATING:** 7.5/10\*/8

**DIRECTIONS:** N-bnd: From Jct of Hwy 101 & V St (in Eureka), N 0.1 mi on US-101 to next Ex (unmarked), E 0.1 mi on unmarked Ex & thru Circle K (N) S-bnd: From Jct of Hwy 101 & V St (in Eureka), E 0.1 mi on V St to US-101, N 0.1 mi on US-101 to next Ex (unmarked), E 0.1 mi on unmarked Ex & thru Circle K (N).

**GPS COORDINATES:**  
40.80363°N/-124.14343°W

**NOTATIONS:** Check-in: 1:00 p.m. Check-out: 11:00 a.m. 2025 Coast discount 10%. Rate includes 2 adults per site, full hook-ups. Additional charges: Tax 12%. Max. RV length: 45 feet. Open: Year-round.

**STATE MAP:** See page 78.



## Jacumba Hot Springs

#### **NEW** DeAnza Springs

1951 Carriza Gorge Road  
Jacumba Hot Springs, California 91934  
619-766-4301  
luke@deanzasprings.com  
deanzasprings.com

**RESORT NUMBER:** 2765

**GOOD SAM RATING:** 8/7.5/7.5

**DIRECTIONS:** From Jct Old Hwy 80 & I-8: Go 3 mi W on I-8, then 2 mi NW on Carrizo Gorge Rd (E).

**GPS COORDINATES:**  
32.65476°N/-116.18327°W

**NOTATIONS:** Check-in: 3:00 p.m. Check-out: 11:00 a.m. Coast discount 20% Nov-Feb, and 10% Mar-Oct. Rate includes 6 guests and full hook-ups. Additional charges: Add'l adult \$25/night. Max. RV length: 45 feet. Open: Year-round.

**STATE MAP:** See page 78.



## Julian

#### **NEW** Stagecoach Trails Horse Camp

7878 Great Southern Overland Stage Road of 1849  
Julian, California 92036  
760-765-3765  
frontdesk@stagecoachtrails.com  
stagecoachtrails.com

**RESORT NUMBER:** 2766

**GOOD SAM RATING:** 8/7.5/8.5

**DIRECTIONS:** From Jct of Hwy 78 & Hwy S-2 (E of Julian), S 4 mi on Hwy S-2 (R).

**GPS COORDINATES:**  
33.06029°N/-116.42482°W

**NOTATIONS:** Check-in: Noon. Check-out: Noon. Coast discount 15%. Rate includes 4 adults and full hook-ups. Additional charges: Add'l adult \$10/night, add'l vehicle \$10/night, tax 8%. Max. RV length: 45 feet. Open: Year-round.

**STATE MAP:** See page 78.



## Klamath

#### **NEW** Klamath Camper Corral

18151 Highway 101  
Klamath, California 95548  
707-482-5741  
host@klamathcampercorral.org  
klamathcampercorral.org

**RESORT NUMBER:** 2900

**GOOD SAM RATING:** 8.5/10\*/9.5

**DIRECTIONS:** From Jct of US-101 & Terwer Valley Rd/SR-169 Ex 769, Ex to W side. Park on L.

**GPS COORDINATES:**  
41.52276°N/-124.03567°W

**NOTATIONS:** Check-in: 1:00 p.m. Check-out: 11:00 a.m. 2025 Coast discount 10%. Rate includes 2 adults per site, full hook-ups. Additional charges: Add'l person \$5, add'l vehicle \$5/day, tax 10.5%. Max. RV length: 45 feet. Open: Year-round.  
**STATE MAP:** See page 78.



**Lake Isabella**

**Lake Isabella RV Resort**

11936 Highway 178  
 Lake Isabella, California 93240  
 760-379-2046; fax: 760-379-1873  
 jenny@lakeisabellarv.com  
 lakeisabellarvresort.com

**RESORT NUMBER:** 2278  
**GOOD SAM RATING:** 7/6/6.5  
**DIRECTIONS:** From Jct of Hwy 178 and Hwy 155: Go 6 mi E on Hwy 178 (Mt. Mesa). Resort on R.  
**GPS COORDINATES:** 35.64353°N/-118.41383°W  
**ELEVATION:** 2,600 feet  
**NOTATIONS:** Check-in: Noon. Check-out: 11:00 a.m. Drive-ups not accepted. Max. RV length: 45 feet. Open: Year-round.  
**STATE MAP:** See page 78.



**Lemon Cove**

**Lemon Cove Village RV Park**

32075 Sierra Drive  
 Lemon Cove, California 93244  
 559-370-4152  
 info@lemoncovevillagervpark.com  
 lemoncovevillagervpark.com

**RESORT NUMBER:** 2285  
**GOOD SAM RATING:** 9.5/9.5\*/9.5  
**DIRECTIONS:** From Hwy 99 and CA Hwy 198: Go 21 mi E on CA Hwy 198, park on L.  
**GPS COORDINATES:** 36.36946°N/-119.03272°W  
**NOTATIONS:** Check-in: 3:00 p.m. Check-out: 2:00 p.m. Coast 10% discount off current rate. Coast members must make reservation 48 hrs or more in advance to receive discount. Drive-ups not eligible for discount. Additional charges: Extra person \$5/night RV site or \$5/night tent site. Max. RV length: 45 feet. Open: Year-round.  
**STATE MAP:** See page 78.



**Lone Pine**

**Boulder Creek RV Resort**

2550 South Highway 395  
 Lone Pine, California 93545  
 760-876-4243  
 bouldercreekrv@gmail.com  
 bouldercreekrvresort.com  
**RESORT NUMBER:** 2899

**GOOD SAM RATING:** 9.5/9\*/9  
**DIRECTIONS:** From Jct Hwy 267, Hwy 374 & Hwy 190: Go 68 mi W on Hwy 190, then 18 mi W on SR-136, then 2.5 mi S on US-395. Park on left.

**GPS COORDINATES:** 36.54303°N/-118.04702°W  
**ELEVATION:** 3,730 feet  
**NOTATIONS:** Check-in: Noon. Check-out: 10:00 a.m. 2025 Coast discount 10%. Rate includes 2 adults per site, full hook-ups. Additional charges: Tax 7.25%. Max. RV length: 50 feet. Open: Year-round.  
**STATE MAP:** See page 78.



**Myers Flat**

**Giant Redwoods RV & Cabin Destination**

400 Myers Ave #83  
 Myers Flat, California 95554  
 707-943-9999  
 info@giantredwoodsv.com  
 giantredwoodsv.com

**RESORT NUMBER:** 2292  
**GOOD SAM RATING:** 8.5/9.5\*/9.5  
**DIRECTIONS:** Nbnrd from Jct of Hwy 101/Myers Flat (Ex 656): Ex to Ave of Giants, N 0.2 mi to Myers Ave, SW 0.4 mi to park. Sbnrd from Jct of Hwy 101/Myers Flat: Ex to Ave of Giants, NW 100 ft to Myers Ave, SW 0.4 mi to park. (Caution: Do not use Boy Scout Rd).  
**GPS COORDINATES:** 40.26247°N/-123.87744°W

**NOTATIONS:** Check-in: 1:00 p.m. Check-out: 11:00 a.m. Special 10% discount rate for Coast members on RV sites only March - Nov. Rate includes full hook-up, back-in, 2 people, 3 dogs, 1 vehicle/RV, Wi-Fi. All RV sites are 20/30/50 amp. Additional charges: Extra person \$5/night, extra vehicle \$5, 2% tourism tax, tax 12%. No more than 6 people per RV site. Cabin check-in at 3 p.m. Gate closes at 10 p.m. Rental units available (glamping cabins). Trip Points not accepted. Contact resort directly. Max 4 people in cabins, some are dog friendly for an extra \$30/night pet fee. Bring your own linens or rent onsite. No discounts on cabins. Max. RV length: 110 feet. Open: March 1-November 30.  
**STATE MAP:** See page 78.



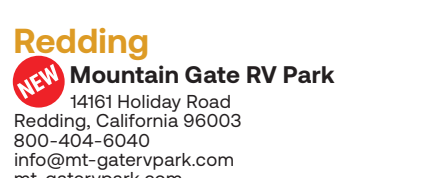
**Nice**

**The Aurora RV Park & Marina**

2985 Lakeshore Boulevard  
 Nice, California 95464  
 707-274-5531  
 bob@enjoyourpark.com  
 enjoyourpark.com  
**RESORT NUMBER:** 2288  
**GOOD SAM RATING:** 9/9.5\*/9.5  
**DIRECTIONS:** From Jct Hwy 101 & Hwy 20: Hwy 20 E 35 mi to Nice, R on Hammond Ave for 0.3 mi, L on Lakeshore Blvd, park on R in

0.5 mi.  
**GPS COORDINATES:** 39.12088°N/-122.85671°W  
**NOTATIONS:** Check-in: 11:00 a.m. Check-out: 11:00 a.m. Special discount rate for Coast members. For reservations call resort directly. Additional charges: Dump station \$10, additional person over 4 \$2.50/night, tax 9%. City water & sewer. Max. RV length: 60 feet. Open: Year-round.

**STATE MAP:** See page 78.

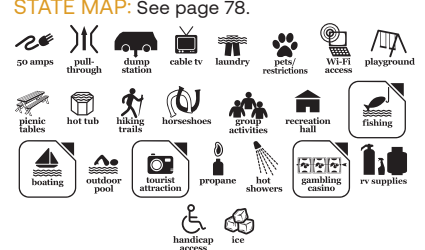


**Redding**

**Mountain Gate RV Park**

14161 Holiday Road  
 Redding, California 96003  
 800-404-6040  
 info@mt-gatervpark.com  
 mt-gatervpark.com

**RESORT NUMBER:** 2901  
**GOOD SAM RATING:** 10/10\*/9.5  
**DIRECTIONS:** From Jct of I-5 & SR-44/SR-299E, N 6.5 mi on I-5 to Mountain Gate/Wonderland Blvd (Old Oregon Trail) Ex 687, E 100 ft on Old Oregon Trail (unmarked road) to Holiday Rd, S 0.4 mi. Park on L.  
**NOTATIONS:** Check-in: 1:00 p.m. Check-out: 11:00 a.m. 2025 Coast discount 10%. Rate includes 2 adults per site, full hook-ups. Additional charges: Add'l adult \$5, add'l child \$5, pets \$7, Wi-Fi \$5/day, add'l vehicle \$25, tax 12%. Max. RV length: 67 feet. Open: Year-round.  
**STATE MAP:** See page 78.



**Santa Rosa**

**Sonoma County RV Park - At the Fairgrounds**

1500 Aston Avenue  
 Santa Rosa, California 95404  
 707-293-8410  
 info@sonomacountyfair.com  
 sonomacountyfair.com/pages/rvpark

**RESORT NUMBER:** 2903  
**GOOD SAM RATING:** 8.5/9\*/7.5  
**DIRECTIONS:** From Jct of Hwy 101 & CA 12 E, E 0.5 mi on CA 12 E/Bennett Valley, NE 0.6 mi on Bennett Valley to Brookwood, S 0.4 mi to Aston, W 0.1 mi. Park on L.  
**GPS COORDINATES:** 38.42594°N/-122.69838°W  
**NOTATIONS:** Check-in: 1:00 p.m. Check-out: Noon. 2025 Coast discount 10%. Rate includes 2 adults per site, full hook-ups. Note: Closed Jul 15 to Aug 15 for fair. Max. RV length: 45 feet. Open: Year-round.  
**STATE MAP:** See page 78.



# GOOD NEIGHBOR PARKS

COLORADO

## COLORADO

### Colorado Springs

#### **NEW** Garden of the Gods RV Resort

3704 West Colorado Avenue  
Colorado Springs, Colorado 80904  
719-475-9450  
gog@rvoutdoors.com  
rvoutdoors.com/garden-of-the-gods-rv-resort/

RESORT NUMBER: 2848

GOOD SAM RATING: 9.5/9\*/8.5

DIRECTIONS: From Jct of I-25 & US-24 (Ex 141), W 2.7 mi on US-24 to 31st St, N 0.1 mi to Colorado Ave, W 0.7 mi. Park on R.


GPS COORDINATES:

38.85717°N/-104.88499°W

ELEVATION: 6,157 feet

NOTATIONS: Check-in: 1:00 p.m. Check-out: 11:00 a.m. 2025 Coast discount 10%. Rate includes 4 people per site, full hook-ups. Additional charges: Add'l adult \$7, add'l child \$5, pets \$50 add'l vehicle \$50, tax 11.03%. Max. RV length: 70 feet. Open: Year-round.

STATE MAP: See page 79.



### Cortez

#### **NEW** La Mesa RV Park

2380 East Main  
Cortez, Colorado 81321  
505-215-0712  
tscalvillo@hotmail.com  
lamesarvpark.com

RESORT NUMBER: 2824

GOOD SAM RATING: 7.5/NA/8.5

DIRECTIONS: From Jct of US-160/US-491 & CO Hwy 145: Go 0.5 mi W on US-160. Park on R.

GPS COORDINATES:

37.3521°N/-108.55496°W

ELEVATION: 6,190 feet

NOTATIONS: Check-in: Noon. Check-out: 11:00 a.m. 2025 Coast discount 15%. Rate includes 2 adults per site, full hook-ups. Additional charges: Tax 9.4%. Max. RV length: 45 feet. Open: Year-round.

STATE MAP: See page 79.



### SouthFork

#### **NEW** Aspen Ridge RV Park

700 State Highway 149  
SouthFork, Colorado 81154  
719-873-2248  
reservations@aspenridgerv.com  
aspenridgerv.com

RESORT NUMBER: 2823

GOOD SAM RATING: 8/9\*/8.5

DIRECTIONS: From Jct of US-160 & Hwy 149, NW 0.7 mi on Hwy 149. Park on R.

GPS COORDINATES:

37.67406°N/-106.64979°W

ELEVATION: 8,198 feet

NOTATIONS: Check-in: 1:00 p.m. Check-out: 11:00 a.m. 2025 Coast discount 10%. Rate includes 2 adults per site, full hook-ups. Additional charges: Add'l adult \$6, add'l vehicle \$6, tax 11.5%. Max. RV length: 55 feet. Open: Year-round.

STATE MAP: See page 79.



## CONNECTICUT

### Bristol

#### **NEW** Lake Compounce Campground

185 Enterprise Drive  
Bristol, Connecticut 06010  
860-583-3300  
info@lakecompounce.com  
lakecompounce.com

RESORT NUMBER: 2831

GOOD SAM RATING: 8.5/10\*/9.5

DIRECTIONS: From Jct I-84 and Rte 229 (Ex 31), N 2 mi on Rte 229 and follow signs.

GPS COORDINATES:

41.64792°N/-72.90947°W

NOTATIONS: Check-in: Noon. Check-out: 11:00 a.m. 2025 Coast discount 10%. Rate includes 2 adults per site, full hook-ups. Max. RV length: 45 feet. Open: April 21–November 3.

STATE MAP: See page 80.



### Jewett City

#### Hopeville Hideaway

28 Nowakowski Road  
Jewett City, Connecticut 06351  
860-376-2340  
tim@educationworks.com  
hopevillehideaway.com

RESORT NUMBER: 2488

GOOD SAM RATING: No ratings available

DIRECTIONS: From Jct I-395 Hwy 201: Go 0.5 mi E on Hopeville Rd, then 1 mi S on Bishop Crossing Rd, then 1 mi SE on Nowakowski Rd.

GPS COORDINATES:

41.60856°N/-71.93858°W

NOTATIONS: Check-in: 1:00 p.m. Check-out: 11:00 a.m. Special Coast member discount rate includes 2 adults per site, full hook-ups. Additional charges: Tax 6.8%. Max. RV length: 40 feet. Open: April 15–October 15.

STATE MAP: See page 80.



### Plymouth

#### **NEW** Gentile's Campground

223 Mount Tobe Road (Route 262)  
Plymouth, Connecticut 06782  
860-283-8437  
gentilecampground@gmail.com  
gentilecampground.com

RESORT NUMBER: 2829

GOOD SAM RATING: 8.5/10\*/10

DIRECTIONS: From Jct US 6 & CT Hwy 8: Go 3 mi S on CT Hwy 8 (Ex 37), then 0.25 mi E on Echo Lake Road, then 0.75 mi S on Hwy 262, then 2 mi E on Spruce Brook Road. Park on R.

GPS COORDINATES:

41.62941°N/-73.04841°W

NOTATIONS: Check-in: 1:00 p.m. Check-out: 11:00 a.m. 2025 Coast discount 10%. Rate includes 2 adults per site, full hook-ups. Additional charges: Add'l adult \$15. Max. RV length: 45 feet. Open: Year-round.

STATE MAP: See page 80.



### Preston

#### **NEW** Hidden Acres Family Campground

47 River Road  
Preston, Connecticut 06365  
860-887-9633  
info@hiddenacrescamp.com  
hiddenacrescamp.com

RESORT NUMBER: 2830

GOOD SAM RATING: 8.5/10\*/10

DIRECTIONS: From Jct I-395 & Hwy 164 (Ex 22): Go 0.75 mi S on Hwy 164, then 1.5 mi SW on Palmer Rd (River Ridge Golf Course), then 1.5 mi W on River Rd. Park on R.

GPS COORDINATES:

41.55354°N/-72.01463°W

NOTATIONS: Check-in: 3:00 p.m. Check-out: 1:00 p.m. 2025 Coast discount 10%. Rate includes 2 adults per site, full hook-ups. Additional charges: Add'l adult \$20, add'l child \$4. Max. RV length: 45 feet. Open: May 1–October 10.

STATE MAP: See page 80.



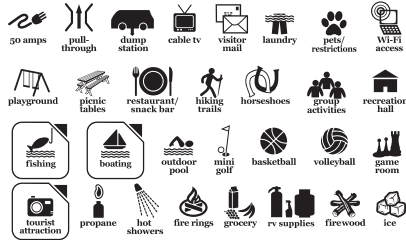
### Salem

#### **NEW** Salem Farms Campground

39 Alexander Road  
Salem, Connecticut 06420  
860-859-2320  
sfcg2003@gmail.com  
salemfarmscampground.com

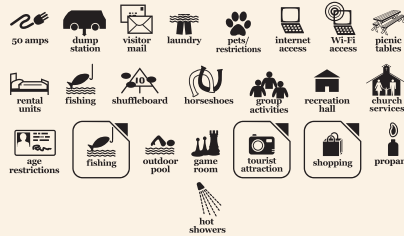


**RESORT NUMBER:** 2949  
**GOOD SAM RATING:** 9/10★/9.5  
**DIRECTIONS:** From Jct of Rtes 2 & 11, S 4 mi on Rte 11 to Witch Meadow Rd (Ex 5), W 0.5 mi to Alexander Rd, W 0.25 mi. Park on L.  
**GPS COORDINATES:** 41.49943°N/-72.31784°W  
**NOTATIONS:** Check-in: 3:00 p.m. Check-out: Noon. 2025 Coast discount 10%. Rate includes 2 adults per site, full hook-ups. Additional charges: Add'l person \$12, dump station \$20. Max. RV length: 45 feet. Open: Year-round.  
**STATE MAP:** See page 80.



**Bonita Springs**  
**Gulf Coast Camping Resort**

24020 Production Circle  
 Bonita Springs, Florida 34135  
 239-992-3808; fax: 239-992-1375  
 info@gulfcoastcampingresort.com  
 gulfcoastcampingresort.com  
**RESORT NUMBER:** 2312  
**GOOD SAM RATING:** No ratings available  
**DIRECTIONS:** From I-75 Ex 123: W on Corkscrew Rd to US 41. S on US 41 for 3 mi. L on Production Cir. Look for big blue/white Gulf Coast sign.  
**GPS COORDINATES:** 26.38475°N/-91.8053°W  
**NOTATIONS:** Check-in: Noon. Check-out: Noon. Special discount rate for Coast members. Additional charges: Extra adult \$3/night, extra child \$3/night, dump station \$10, tax 11%. All sites are level, back-in, grass. Max. RV length: 40 feet. Open: October 2–April 30.  
**STATE MAP:** See page 81.



**FLORIDA**

**Alachua**

**NEW** **Travelers Campground**  
 17701 April Boulevard  
 Alachua, Florida 32615  
 386-462-2505  
 mwood0068@gmail.com  
 travelerscampground.com  
**RESORT NUMBER:** 2759  
**GOOD SAM RATING:** 9.5/9★/8.5  
**DIRECTIONS:** From Jct of I-75 & US-441 (Ex 399), E 100 ft on US-441 to service Rd (April Blvd, Waffle House), N 1 mi (R).  
**GPS COORDINATES:** 29.8182°N/-82.5137°W  
**NOTATIONS:** Check-in: 2:00 p.m. Check-out: 11:00 a.m. Coast discount 10%. Rate includes 2 adults and full hook-ups. Max. RV length: 45 feet. Open: Year-round.  
**STATE MAP:** See page 81.



**Arcadia**

**Oak Haven MH & RV Park**  
 10307 Southwest Lettuce Lake Avenue  
 Arcadia, Florida 34269  
 863-494-4578  
 oakhavenpark@yahoo.com  
 oakhavenrvpark.com  
**RESORT NUMBER:** 2516  
**GOOD SAM RATING:** 8/9★/9  
**DIRECTIONS:** From Jct I-75 (Ex 170) & Hwy 769 (Kings Hwy): Go 6 mi N on Hwy 769 (Kings Hwy), then 2 mi E on Hwy 761, then 0.25 mi S on Lettuce Lake Ave, park is on L.  
**GPS COORDINATES:** 27.07457°N/-81.98487°W  
**NOTATIONS:** Check-in: 1:00 p.m. Check-out: Noon. Special 20% discount off nightly rate for Coast members. Rate includes 2 adults per site, electric, water, sewer. Discount avail Jun 1-Nov 1 only. Max. RV length: 45 feet. Open: Year-round.  
**STATE MAP:** See page 81.

**Bushnell**

**NEW** **Breezy Oaks RV Park**  
 9683 County Road 671  
 Bushnell, Florida 33513  
 352-569-0300  
 office@breezyoaksrvpark.com  
 breezyoaksrvpark.com  
**RESORT NUMBER:** 2760  
**GOOD SAM RATING:** 9/9★/8.5  
**DIRECTIONS:** From Jct I-75 & CR 673 (Ex 309): Go 0.75 mi E on CR 673, then 1 mi N on CR 671 (E).  
**GPS COORDINATES:** 28.61507°N/-82.18794°W  
**NOTATIONS:** Check-in: 2:00 p.m. Check-out: 11:00 a.m. Coast discount 10%. Rate includes 2 adults and full hook-ups. Max. RV length: 45 feet. Open: Year-round.  
**STATE MAP:** See page 81.



**Chattahoochee**

**Flat Creek Family Campground**  
 2309 Flat Creek Road  
 Chattahoochee, Florida 32324  
 850-442-3333  
 info@fcfcamp.com  
**RESORT NUMBER:** 2730  
**GOOD SAM RATING:** 8/9★/9

**DIRECTIONS:** From Jct of I-10 & CR-270A (Ex 166), S 0.9 mi on CR-269A. Park on L.  
**GPS COORDINATES:** 30.60922°N/-84.80995°W  
**NOTATIONS:** Check-in: 2:00 p.m. Check-out: 11:00 a.m. Coast discount 10%. Rate includes 2 adults and full hook-ups. Additional charges: Tax 6.5%. Max. RV length: 45 feet. Open: Year-round.  
**STATE MAP:** See page 81.



**Cocoa**  
**Joy RV Resort**

245 Flamingo Drive  
 Cocoa, Florida 32926  
 321-631-0305  
 info@joyrvpark.com  
 joyrvresort.com  
**RESORT NUMBER:** 2586  
**GOOD SAM RATING:** 9/9.5★/9  
**DIRECTIONS:** From Jct I-95 (Ex 201) & SR-520: Go 500 ft W on SR-520, then 1 mi S on Tucker Ln, then 500 ft W on Sandy Pine Pl, then 500 ft N on Snowbird Ave/Flamingo Dr. Park on E.  
**GPS COORDINATES:** 44.36233°N/-103.4672°W  
**NOTATIONS:** Check-in: Noon. Check-out: 11:00 a.m. 2025 Coast rate \$60-\$65/night avail year round. Rate includes 2 adults per site, full hook-ups. Additional charges: Tax 12%. Max. RV length: 45 feet. Open: Year-round.  
**STATE MAP:** See page 81.



**Destin**

**NEW** **Geronimo RV Park**  
 75 Arnett Lane  
 Destin, Florida 32550  
 850-424-6801  
 info@geronimorvpark.com  
 geronimorvpark.com  
**RESORT NUMBER:** 2768  
**GOOD SAM RATING:** 8/10★/9  
**DIRECTIONS:** E-bnd: From Jct of Hwy 98 & SR-293 (Mid Bay Bridge), E 4 mi on US 98 to Geronimo St, S 0.2 mi to Arnett Ln (R); or W-bnd: From Jct of Hwy 98 & US 331, W 11.1 mi on Hwy 98 to Geronimo St, S 0.2 mi to Arnett Ln. Park on right.  
**GPS COORDINATES:** 30.37844°N/-86.36095°W  
**NOTATIONS:** Check-in: 2:00 p.m. Check-out: 11:00 a.m. 2025 Coast discount 10%. Rate includes 2 adults per site, full hook-ups. Additional charges: Tax 6.5%. Max. RV length: 45 feet. Open: Year-round.  
**STATE MAP:** See page 81.



# GOOD NEIGHBOR PARKS

FLORIDA

## Fountain

### Pine Lake RV Resort

21036 Highway 231  
Fountain, Florida 32438  
850-722-1401; fax: 850-722-1404  
pinelakerv@gmail.com  
pinelakerv.com

RESORT NUMBER: 943

GOOD SAM RATING: 4/7/6

DIRECTIONS: From I-10 and Hwy 231 (Ex 130): S 15 mi to park. From Jct of Hwy 98 and 231: N 29 mi on Hwy 231. Resort on E side of Hwy 231 just N of an overpass.

GPS COORDINATES:

30.5302°N/-85.3957°W

NOTATIONS: Check-in: 1:00 p.m. Check-out: Noon. Special discount rate \$27.50/night for Coast members avail year-round. Rate includes 2 adults, 2 children (under 12 yrs), partial hook-ups only (30 amp and water). Additional charges: Extra adult \$4/night, extra child \$2/night, add'l vehicle \$2. No pop-ups or school buses. Max. RV length: 60 feet. Open: Year-round.

STATE MAP: See page 81.



## Freeport

### Live Oak Landing RV Park

229 Pitts Avenue  
229 Pitts Ave, Florida 32439  
877-436-5063  
liveoaklanding@rvcoutdoors.com  
rvcoutdoors.com/live-oak-landing

RESORT NUMBER: 2850

GOOD SAM RATING: 9/9\*/9.5

DIRECTIONS: From Jct of US 331 & CR-3280, E 1.2 mi on CR-3280 to McDaniels Fish Camp Rd, S 0.8 mi. Park on L.

GPS COORDINATES:

30.43048°N/-86.11936°W

NOTATIONS: Check-in: 1:00 p.m. Check-out: 10:00 a.m. 2025 Coast discount 10%. Rate includes 4 people per site, full hook-ups. Additional charges: Add'l adult \$10, add'l child \$6, tax 10%. Max. RV length: 87 feet. Open: Year-round.

STATE MAP: See page 81.



## Interlachen

### Cooper Lake RV Community

1488 Florida Highway 20  
Interlachen, Florida 32148  
386-983-1478  
cooperlakervcommunity@gmail.com  
cooperlakervcommunity.com

RESORT NUMBER: 2920

GOOD SAM RATING: 7.5/8.5\*/8

DIRECTIONS: From Jct CR-315 & FL-20: Go 3.5 mi W on FL-20. Park on R.



GPS COORDINATES:

29.62474°N/-81.9434°W

NOTATIONS: Check-in: 1:00 p.m. Check-out: Noon. 2025 Coast discount 10%. Rate includes 2 adults per site, full hook-ups. Additional charges: Tax 8.25%. Max. RV length: 45 feet. Open: Year-round.

STATE MAP: See page 81.



## Jacksonville

### Sunny Oaks RV Park

8654 New Kings Road  
Jacksonville, Florida 32219  
904-619-6118  
hannah@sunnyoakscommunity.com  
sunnyoakscommunityrv.com

RESORT NUMBER: 2745

GOOD SAM RATING: 8.5/9\*/8.5

DIRECTIONS: From Jct I-295 & New Kings Rd (Ex 28): Go 0.25 mi S on New Kings Rd. Park on R.

GPS COORDINATES:

30.40698°N/-81.7463°W

NOTATIONS: Check-in: 2:00 p.m. Check-out: 11:00 a.m. Coast discount 10%. Rate includes 2 adults and full hook-ups. Additional charges: Tax 6.5%. Max. RV length: 45 feet. Open: Year-round.

STATE MAP: See page 81.



## Kissimmee

### Johnston Springs RV Campground & Storage

4261 Pleasant Hill Road  
Kissimmee, Florida 32746  
407-870-0719  
manager@johnstonsprings.com  
johnstonsprings.com

RESORT NUMBER: 2736

GOOD SAM RATING: 8/9.5\*/9

DIRECTIONS: From Jct Florida Tpke (Ex 249) & Osceola Pkwy: Go W 2.6 mi on Osceola Pkwy, then S 6.2 mi on John Young Pkwy, then S 6.8 mi on Pleasant Hill Rd. Park on L.

GPS COORDINATES:

28.16347°N/-81.43984°W

NOTATIONS: Check-in: 2:00 p.m. Check-out: 11:00 a.m. 2025 Coast discount 10%. Discount available from 5/1 through 9/30. Rate includes 2 adults and full hook-ups. Additional charges: Tax 6.5%. Max. RV length: 45 feet. Open: Year-round.

STATE MAP: See page 81.



## LaBelle

### Whisper Creek RV Resort

1887 North State Road 29  
LaBelle, Florida 33935  
863-675-2323  
whispercreek@whispercreek.com  
inspirecom.com/communities/whisper-creek

RESORT NUMBER: 2531

GOOD SAM RATING: 8/9/9.5

DIRECTIONS: From Jct of SR-80 & SR-29, N 1.8 mi on SR-29. Park on L.

GPS COORDINATES:

26.78713°N/-81.43482°W

NOTATIONS: Check-in: 2:00 p.m. Check-out: 11:00 a.m. Special Coast member rate 20% discount from May 1-Sep 30. Rate includes 2 adults per site. Additional charges: Add'l adult \$10. Max. RV length: 40 feet. Open: Year-round.

STATE MAP: See page 81.



## New Smyrna Beach

### Sugar Mill Ruins Travel Park

1050 Old Mission Road  
New Smyrna Beach, Florida 32168  
386-427-2284  
sugarmillruins@gmail.com  
sugarmillruinsrvpark.com

RESORT NUMBER: 2725

GOOD SAM RATING: 8/9\*/8.5


DIRECTIONS: From Jct of I-95 & SR-44 Ex 249A, E 2.8 mi on SR-44 to Mission Drive (becomes Old Mission Rd), S 1 mi. Park on R.

GPS COORDINATES:

29.00134°N/-80.94003°W

NOTATIONS: Check-in: 2:00 p.m. Check-out: 11:00 a.m. Coast discount 10%. Rate includes 2 adults and full hook-ups. Additional charges: Tax 6.5%. Max. RV length: 45 feet. Open: Year-round.

STATE MAP: See page 81.



## North Fort Myers

### Tamiami Village and RV Park

16555-A North Cleveland Avenue  
North Fort Myers, Florida 33903  
239-997-2697; fax: 239-997-3037  
reservationist@tamiamicomunity.com  
tamiamicomunity.com

RESORT NUMBER: 1876

GOOD SAM RATING: 9/9\*/8

DIRECTIONS: From I-75 S: Take Ex 158 (old Ex 27), W to stoplight at US 41, turn L (S) and go 12 mi to park entrance opposite The Shell Factory entrance. Turn R into park, office on R. From I-75 N: Take Ex 143 (old Ex 26), W approx 7 mi to US 41 (Cleveland Ave). Turn R on US 41, go N 0.7 mi to park on L. Entrance is opposite The Shell Factory entrance. Turn L into park,

office on R.

**GPS COORDINATES:** 26.6671°N/-81.8894°W  
**NOTATIONS:** Check-in: 2:00 p.m. Check-out: 11:00 a.m. Special 10% discount rate for Coast members varies by site selection and is good for up to 2 weeks. Rate includes 2 people, full hook-up. Additional charges: Extra adult \$3/night, extra child \$3/night, dump service \$25, tax 6.5%. Dry site includes 1 dump free. No tenting. Quiet hours 10 p.m.-8 a.m. Max. RV length: 48 feet. Open: Year-round.  
**STATE MAP:** See page 81.



## Okeechobee

### Water's Edge Motorcoach & RV Resort

12766 U.S. Highway 441 Southeast Okeechobee, Florida 34974  
 863-357-5757; fax: 863-357-5756  
 info@okeervpark.com  
 okeechobeervpark.com  
**RESORT NUMBER:** 2191

**GOOD SAM RATING:** 10/NA/10  
**DIRECTIONS:** From Jct of SR 70 & SR 710 (E of town): E 5.9 mi on SR 710 to SE 86th Blvd. S 0.9 mi to Hwy 441. E 3.7 mi. Park on R. From Jct of SR 76 & SR 710 in Indiantown: W 11.5 mi on SR 76 to Hwy 441. N 5.3 mi. Park on L.  
**GPS COORDINATES:** 27.1458°N/-80.6947°W  
**NOTATIONS:** Check-in: 1:00 p.m.-3:00 p.m. Check-out: Noon. Special discount rate for Coast members Apr 1-Nov 15. 30 and 50 amp sites. Max. RV length: 45 feet. Open: Year-round.

**STATE MAP:** See page 81.



## Okeechobee

### Zachary Taylor RV Resort

2995 U.S. Highway 441 Southeast Okeechobee, Florida 34974  
 863-763-3377  
 reserve@flrvresort.com  
 flrvresort.com

**RESORT NUMBER:** 2534  
**GOOD SAM RATING:** 9.5/10\*/9  
**DIRECTIONS:** From Jct of SR-70 & US-Hwy 441, S 5.3 mi on US-Hwy 441 to SE 30th Terrace (across bridge), N 0.1 mi. Park on L.  
**GPS COORDINATES:** 27.21231°N/-80.7983°W  
**NOTATIONS:** Check-in: 1:00 p.m. Check-out: 11:00 a.m. Special Coast member 20% discount avail May 1-Oct 15, min 2 nights, max 7 nights. Rate includes 2 adults per site, full hook-ups. Additional charges: Add'l adult \$5/night. Max. RV length: Unlimited. Open: Year-round.  
**STATE MAP:** See page 81.



## Pensacola

### **NEW** Pensacola RV Park

3117 Wilde Lake Boulevard Pensacola, Florida 32526  
 850-944-1734  
 info@pensacolarvpark.com  
 pensacolarvpark.net

**RESORT NUMBER:** 2770  
**GOOD SAM RATING:** 8/9.5\*/9  
**DIRECTIONS:** From Jct of IH 10 & Pine Forest Rd (Ex 7), S 0.1 mi on Pine Forest Rd to Wilde Lake Blvd, W (past the hotels & large church) 0.5 mi. Park on left.

**GPS COORDINATES:** 30.5195°N/-87.32617°W  
**NOTATIONS:** Check-in: 1:00 p.m. Check-out: 11:00 a.m. 2025 Coast discount 10%. Rate includes 2 adults per site, full hook-ups. Additional charges: Tax 6.5%. Max. RV length: 45 feet. Open: May 3-December 31.  
**STATE MAP:** See page 81.



## Punta Gorda

### Alligator Park MH and RV Park

6400 Taylor Road Lot 112 Punta Gorda, Florida 33950  
 941-639-7000; fax: 941-575-8913  
 alligator-reception@comcast.net  
 alligatorpark.com  
**RESORT NUMBER:** 1672

**GOOD SAM RATING:** 9.5/9\*/8.5  
**DIRECTIONS:** From I-75 N or S: Ex 161. W on Jones Loop Rd. S on Taylor Rd (traffic light). S approx 2 mi. Park on L.  
**GPS COORDINATES:** 26.8794°N/-82.0059°W

**ELEVATION:** 20 feet  
**NOTATIONS:** Check-in: Noon. Check-out: 10:00 a.m. Special Coast member discount rate. A senior resort park (55+), length of stay for children is restricted. Rate includes 2 adults, full hook-ups, 30 & 50 amp. Additional charges: Extra person \$5/night. Credit cards accepted. Wi-Fi and cable access in campground for a fee with provider. Open year round, Coast discount available Apr 1-Dec 31, Apr & Dec 7 nights max. Max. RV length: 45 feet. Open: April 1-December 31.  
**STATE MAP:** See page 81.



## Punta Gorda

### Sun N Shade RV Resort

14880 Tamiami Trail Punta Gorda, Florida 33955  
 941-639-5388  
 sun\_n\_shade@hotmail.com  
 sunnshade.com

**RESORT NUMBER:** 2520  
**GOOD SAM RATING:** 9.5/8.5\*/9  
**DIRECTIONS:** From Jct of I-75 & CR-762/Tuckers Grade Rd (Ex 158), W 1 mi on CR-762 to US-41, S 3.4 mi. Park on L. Watch for tall

American flag.

**GPS COORDINATES:** 26.8139°N/-81.95707°W  
**NOTATIONS:** Check-in: 1:00 p.m. Check-out: 11:00 a.m. Special Coast discount 20% avail May 1-Oct 31. Rate includes 2 adults per site, full hook-ups. Additional charges: Extra adult \$3.50/night, Wi-Fi, tax 7%. Max. RV length: 45 feet. Open: Year-round.  
**STATE MAP:** See page 81.



## Sebastian

### Vero Beach Kamp

8850 North U.S. Highway 1 Sebastian, Florida 32958  
 772-589-5665  
 office@verobeachkamp.com  
 verobeachkamp.com

**RESORT NUMBER:** 2663  
**GOOD SAM RATING:** 9.5/9.5\*/9.5  
**DIRECTIONS:** From Jct of I-95 (Ex 156) & CR-512: Go E 2.4 mi on CR-512, then S 5.8 mi on CR-510, then N 0.4 mi on US-1. Park on R.  
**GPS COORDINATES:** 27.7545°N/-80.43652°W

**NOTATIONS:** Check-in: 1:00 p.m. Check-out: Noon. Coast discount 10%. Rate includes 2 adults and full hook-ups. Additional charges: Add'l adult \$5/night, add'l child \$5/night, dump fee \$25. Max. RV length: 50 feet. Open: Year-round.

**STATE MAP:** See page 81.



## Sebring

### Whispering Pines Village

2323 Brunns Road Sebring, Florida 33872  
 863-385-8806  
 info@whisperingpinesflorida.com  
 whisperingpinesflorida.com

**RESORT NUMBER:** 2532  
**GOOD SAM RATING:** No ratings available  
**DIRECTIONS:** From Jct of US 27 & Alt CR-634/Flare Rd: Go W 0.3 mi on Flare Rd, then S 0.3 mi on Brunns Rd. Park on R.  
**GPS COORDINATES:** 27.48143°N/-81.48617°W

**NOTATIONS:** Check-in: 7:30 a.m. Check-out: 5:00 p.m. Special Coast member rate 20% discount from May 1-Sep 30. Rate includes 2 adults per site, full hook-ups. Additional charges: Tax. Max. RV length: 42 feet. Open: Year-round.  
**STATE MAP:** See page 81.



# GOOD NEIGHBOR PARKS

FLORIDA

## St Augustine

### St Augustine RV Resort

426 Resort Way  
St Augustine, Florida 32084  
904-824-9840  
reservations@staugustinervresort.com  
staugustinervresort.com  
RESORT NUMBER: 2726

**GOOD SAM RATING:** 9.5/9.5★/9

**DIRECTIONS:** From Jct of I-95 & SR-207 (Ex 311): Go 0.2 mi E on SR-207, then 0.5 mi N on Marketplace Dr, then 0.2 mi E on Resort Way. Park on R.

**GPS COORDINATES:**  
29.8323°N/-81.37794°W

**NOTATIONS:** Check-in: 1:00 p.m. Check-out: 11:00 a.m. Coast discount 10%. Rate includes 2 adults and full hook-ups. Additional charges: Tax 6.5%. Max. RV length: 45 feet. Open: Year-round.

**STATE MAP:** See page 81.



## Titusville

### The Great Outdoors RV Nature and Golf Resort

125 Plantation Drive  
Titusville, Florida 32780  
321-269-5004; res.: 800-621-2267  
info@tgoresort.com  
tgoresort.com

RESORT NUMBER: 2744

**GOOD SAM RATING:** 10/10★/10

**DIRECTIONS:** From Jct of I-95 (Ex 215) & SR-50: Go W 0.5 mi on SR-50 (Cheney Hwy) to entrance rd. Park on L.

**GPS COORDINATES:**  
28.55026°N/-80.86089°W

**NOTATIONS:** Check-in: 1:00 p.m. Check-out: 11:00 a.m. Coast discount 10%. Rate includes 2 adults and full hook-ups. Additional charges: Tax 6.5%. Max. RV length: 45 feet. Open: Year-round.

**STATE MAP:** See page 81.



## Titusville

### Whispering Pines

359 Cheney Highway  
Titusville, Florida 32780  
321-267-2081  
whisperingpines55@gmail.com  
mywhisperingpines.com  
RESORT NUMBER: 2716

**GOOD SAM RATING:** No ratings available

**DIRECTIONS:** From Jct I-95 (Ex 215) & Hwy 50: Go E 3 mi on Hwy 50 (Cheney Hwy). Park on R.

**GPS COORDINATES:**  
28.55719°N/-80.80255°W

**NOTATIONS:** Check-in: 1:00 p.m. Check-out: 11:00 a.m. 2024 Coast rate \$54-\$60/night. Additional charges: Tax 6.5%. Max. RV length: 45 feet. Open: Year-round.

**STATE MAP:** See page 81.



## Weirsdale

### NEW Grand Oaks Resort

3000 Marion County Road  
Weirsdale, Florida 32195  
352-750-5500  
thegrandoaks.com

RESORT NUMBER: 2769

**GOOD SAM RATING:** 10/10★/9.5

**DIRECTIONS:** E-bnd: From Jct of US 441/27 (in Lady Lake) & Griffin Ave, E 2.5 mi on Griffin Ave. Park on left.

**GPS COORDINATES:**  
28.94313°N/-81.89752°W

**NOTATIONS:** Check-in: 2:00 p.m. Check-out: 11:00 a.m. 2025 Coast discount 10%. Rate includes 2 adults per site, full hook-ups. Additional charges: Tax 6.5%. Max. RV length: 45 feet. Open: Year-round.

**STATE MAP:** See page 81.



## GEORGIA

## Bainbridge

### At Ease Campground & Marina

139 Wingate Road  
Bainbridge, Georgia 39819  
229-246-0658  
ateasecampground@gmail.com  
ateasecampgroundandmarina.com

RESORT NUMBER: 2688

**GOOD SAM RATING:** 7.5/7.5★/10

**DIRECTIONS:** From Jct US 84 & Hwy 97 (Shotwell St): Go 15 mi S on Hwy 97, then 3.5 mi S on Hutchinson Ferry Rd, then 0.5 mi W on Wingate Rd. Park on L.

**GPS COORDINATES:**  
30.76914°N/-84.73448°W

**NOTATIONS:** Check-in: 3:00 p.m. Check-out: 11:00 a.m. Coast discount 15%, excluding weekends. Rate includes 2 adults and full hook-ups. Additional charges: Tax 8%. Max. RV length: 100 feet. Open: Year-round.

**STATE MAP:** See page 82.



## Brunswick

### Southern Retreat RV Park

7445 Blythe Island Highway  
Brunswick, Georgia 31523  
912-261-1025; fax: 912-265-5861  
southernretreatrv@hotmail.com  
southernretreatrvpark.com

RESORT NUMBER: 1324

**GOOD SAM RATING:** 9/10★/9

**DIRECTIONS:** From I-95: Ex 29. S-bound turn R, N-bound turn L. 0.5 mi to 2nd traffic light. R 0.2 mi to park on L.

**GPS COORDINATES:** 31.1444°N/-81.5793°W  
**NOTATIONS:** Check-in: 1:00 p.m. Check-out: 11:00 a.m. Coast member discount 10% sub-

ject to availability. Rate includes 4 people, 50 amp. Rate not available holiday weekends or special events. Internet access in clubhouse and Wi-Fi access in campground. Max. RV length: 85 feet. Open: Year-round.

**STATE MAP:** See page 82.



## Cave Spring

### NEW Cedar Creek RV & Outdoor Center

6770 Cave Spring Road Southwest  
Cave Spring, Georgia 30124  
706-777-3030  
camp@cedarcreekpark.fun  
cedarcreekpark.fun

RESORT NUMBER: 2771

**GOOD SAM RATING:** 9/8.5★/9.5

**DIRECTIONS:** From Jct of US 27 & US 411: Go 7 mi W on US 411. Park on R.

**GPS COORDINATES:**  
34.13313°N/-85.30828°W

**NOTATIONS:** Check-in: 1:00 p.m. Check-out: Noon. 2025 Coast discount 10%. Rate includes 2 adults per site, full hook-ups. Max. RV length: 45 feet. Open: Year-round.

**STATE MAP:** See page 82.



## Cecil

### Cecil Bay RV Park

1787 Old Coffee Road  
Cecil, Georgia 31627  
229-794-1484  
cecilbayrvpark@gmail.com  
cecilbayrv.com

RESORT NUMBER: 2592

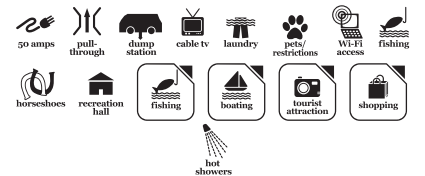
**GOOD SAM RATING:** 8/9★/8.5

**DIRECTIONS:** From Jct of I-75 (Ex 32) & Old Coffee Rd: Go 500 ft W on Old Coffee Rd. Park on R.

**GPS COORDINATES:**  
31.04404°N/-83.39869°W

**NOTATIONS:** Check-in: 1:00 p.m. Check-out: 11:00 a.m. 2025 Coast discount rate \$45. Rate includes 2 adults per site, full hook-ups. Additional charges: Add'l adult \$5, add'l child \$5, add'l vehicle \$5, tax 13%. Max. RV length: 75 feet. Open: Year-round.

**STATE MAP:** See page 82.



## Cleveland

### NEW Jenny's Creek Family Campground

4542 Highway 129 North  
Cleveland, Georgia 30528  
706-865-6955  
info@jennyscreek.com  
jennyscreek.com

RESORT NUMBER: 2774

GOOD SAM RATING: 7.5/8.5\*/8.5

DIRECTIONS: From Jct US 19 & US 129 (Turners Corner Rd): Go 6 mi SE on US 129. Park on L.

GPS COORDINATES: 34.63268°N/-83.82224°W

NOTATIONS: Check-in: Noon. Check-out: Noon. 2025 Coast discount 10%. Rate includes 2 adults and full hook-ups. Additional charges: Add'l adult \$2, add'l vehicle \$5, tax 7%. Max. RV length: 40 feet. Open: Year-round.

STATE MAP: See page 82.



## Columbus

### Lake Pines RV Park

6404 Garrett Road  
Columbus, Georgia 31820  
706-561-9675  
info@lakepines.net  
lakepines.net

RESORT NUMBER: 2604

GOOD SAM RATING: 9/8.5\*/10

DIRECTIONS: N-S: From Jct of I-185 (Ex 10 E on I-185) & US-80, E 9.5 mi on US-80 (between MM 12 & 13) to Garrett Rd, S 0.1 mi. Park on L. E-W: From Jct of US 280 & US 80, E 15 mi on US 80 (between MM 12 & 13) to Garrett St, S 0.1 mi on Garrett Rd. Park on L.

GPS COORDINATES: 32.53804°N/-84.82728°W

NOTATIONS: Check-in: 2:00 p.m. Check-out: 11:00 a.m. Coast rmember 15% discount excudes holidays and group rally dates. Reservations accepted only 2 weeks in advance. Rate includes 2 adults and full hookups. Max. RV length: 80 feet. Open: Year-round.

STATE MAP: See page 82.



## Eastman

### Dream RV Park

59 Pine Bluff Road  
Eastman, Georgia 31023  
478-636-1012  
info@dreamrvparks.com  
dreamrvparks.com

RESORT NUMBER: 2773

GOOD SAM RATING: 7.5/9\*/8.5

DIRECTIONS: From Jct US 23 & US 341: Go 3 mi S on US 341, then 500 feet NE on Pine Bluff Rd. Park on L.

GPS COORDINATES: 32.14399°N/-83.13206°W

NOTATIONS: Check-in: Noon. Check-out: 11:00 a.m. 2025 Coast discount 10%. Rate includes 2 adults per site, full hook-ups. Max. RV length: 60 feet. Open: Year-round.

STATE MAP: See page 82.



## Folkston

### Okefenokee Pastimes RV Park & Cabins

28244 GA Highway 121  
Folkston, Georgia 31537  
912-496-4472  
pastimescampground@gmail.com  
okefenokee.com

RESORT NUMBER: 2764

GOOD SAM RATING: 8/9.5\*/9

DIRECTIONS: US 1 North turn left on Martin St and Hwy 121 left 7 miles, park on left.

GPS COORDINATES: 30.74°N/-82.07°W

NOTATIONS: Check-in: Noon. Check-out: 11:00 a.m. Coast discount 15% Mar-Dec. Rate includes 2 adults and full hook-ups. Additional charges: Pets \$1/night, tax 8%. Max. RV length: 60 feet. Open: Year-round.

STATE MAP: See page 82.



## Lake Park

### Lake Park RV & Campground

5300 Jewell Futch Road  
Lake Park, Georgia 31636  
229-559-6555  
info@lakeparkrvcamp.com  
lakeparkrvcamp.com

RESORT NUMBER: 2599

GOOD SAM RATING: 10/9\*/8.5

DIRECTIONS: From Jct of I-75 & Hwy 376: Go 1 block W on Hwy 376, then 0.25 mi S on Jewel Futch Rd. Park on R.

GPS COORDINATES: 30.67556°N/-83.21985°W

NOTATIONS: Check-in: Noon. Check-out: Noon. 2023 Coast rate \$50. Rate includes 2 adults per site, full hook-ups. Additional charges: Add'l adult \$10, add'l child \$5, pets \$5, add'l vehicle \$10, tax 15%. Max. RV length: 48 feet. Open: Year-round.

STATE MAP: See page 82.



## Menlo

### Cloud Camp

373 Tatum Gulf Road  
Menlo, Georgia 30731  
404-923-0055  
info@cloudcamp-ga.com  
cloudcamp-ga.com

RESORT NUMBER: 2668

GOOD SAM RATING: 5/NA/8.5

DIRECTIONS: From Jct GA-193 S & GA-136: Go 4.5 mi SW on GA-136, then 5.25 mi S on GA-157 S, then 2.5 mi W on Old State Rd/Old State Hwy 157, then 0.5 mi N on Tatum Gulf Rd. Park on L.

GPS COORDINATES: 34.70834°N/-85.49592°W

NOTATIONS: Check-in: 1:00 p.m. Check-out: 11:00 a.m. Coast discount 10%. Rate includes 2 adults and full hook-ups. Additional charges: Tax 7%. Max. RV length: 40 feet. Open: Year-round.

STATE MAP: See page 82.



## Metter

### Beaver Run RV Park

22321 Excelsior Church Road  
Metter, Georgia 30439  
912-362-4737  
beaverrun1@gmail.com  
beaverrunrvpark.com

RESORT NUMBER: 2551

GOOD SAM RATING: 8.5/10\*/9.5

DIRECTIONS: From Jct of I-16 (Ex 111) & Excelsior Church Rd, Go 0.25 mi S on Excelsior Church Rd. Park on R.

GPS COORDINATES: 32.33401°N/-81.95462°W

NOTATIONS: Check-in: 1:00 p.m. Check-out: Noon. Special Coast member discount rate includes 2 adults per site, full hook-ups. Discount rate \$36/night. Additional charges: Add'l adult \$5/night, tax 8%. Max. RV length: 100 feet. Open: Year-round.

STATE MAP: See page 82.



## Ochlocknee

### Sugar Mill RV Park

4857 McMillan Road  
Ochlocknee, Georgia 31773  
229-227-1451  
sugarmillrv@yahoo.com  
sugarmillrvpark.com

RESORT NUMBER: 2777

GOOD SAM RATING: 7/10\*/9

DIRECTIONS: From Jct of US 19/SR 300 (GA/FL Pkwy) & US 319: Go 6.5 mi N on US-19/SR-300, then 500 ft W on McMillan Rd. Park on R.

GPS COORDINATES: 30.9497°N/-84.02605°W

NOTATIONS: Check-in: Noon. Check-out: Noon. 2025 Coast discount 10%. Rate includes 2 adults and full hook-ups. Additional charges: Tax 7%. Max. RV length: 44 feet. Open: Year-round.

STATE MAP: See page 82.



# GOOD NEIGHBOR PARKS

GEORGIA

## Pine Mountain

### **NEW** Pine Mountain RV Resort

8804 Hamilton Road/Highway 27  
Pine Mountain, Georgia 31822  
706-663-4329  
pinemountain@rvcooutdoors.com  
rvcooutdoors.com/pine-mountain-rv-resort  
**RESORT NUMBER:** 2853

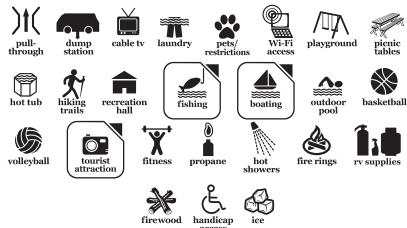
**GOOD SAM RATING:** 9/8.5/10

**DIRECTIONS:** From Jct I-85 S (Ex 21) & I-185: Go S on I-185 (Ex 42), then 8 mi S on US 27. Park on R.

**GPS COORDINATES:**  
32.87412°N/-84.8707°W

**NOTATIONS:** Check-in: 1:00 p.m. Check-out: 11:00 a.m. 2025 Coast discount 10%. Rate includes 4 people per site, full hook-ups. Additional charges: Add'l adult \$5, add'l child \$3, tax 8%. Max. RV length: 100 feet. Open: Year-round.

**STATE MAP:** See page 82.



## Sandersville

### **NEW** SanWar RV Park & Resort

1181 GA 15  
Sandersville, Georgia 31082  
478-412-0084  
admin@sanwarvresort.com  
sanwarvresort.com

**RESORT NUMBER:** 2776

**GOOD SAM RATING:** 9.5/10\*/8.5

**DIRECTIONS:** From Jct GA 540 & GA 15: Go 0.75 mi N on GA 15. Park on L.

**GPS COORDINATES:**  
33.01306°N/-82.79202°W

**NOTATIONS:** Check-in: 4:00 p.m. Check-out: 11:00 a.m. 2025 Coast discount 10%. Rate includes 2 adults and full hook-ups. Additional charges: Add'l adult \$20, add'l vehicle \$20. Max. RV length: 60 feet. Open: Year-round.

**STATE MAP:** See page 82.



## Townsend

### **NEW** Lake Harmony

1088 Lake Harmony Drive Southwest  
Townsend, Georgia 31331  
912-832-4338  
info@lakeharmoniypark.com  
lakeharmoniypark.com

**RESORT NUMBER:** 2763

**GOOD SAM RATING:** 9/10\*/9

**DIRECTIONS:** From Jct of I-95 (Ex 58) & Hwy 57: Go 0.5 mi W on Hwy 57 (L).

**GPS COORDINATES:**  
31.53692°N/-81.45537°W

**NOTATIONS:** Check-in: Noon. Check-out: 11:00 a.m. Coast discount 15% May 1-Oct 15. Rate includes 2 adults and full hook-ups. Additional charges: Add'l person \$3/

night, add'l vehicle \$5/night, tax 8%. Max. RV length: 45 feet. Open: Year-round.

**STATE MAP:** See page 82.



## Waycross

### **NEW** Pebble Hill RV Resort

5311 Johnson Place  
Waycross, Georgia 31503  
833-732-2534  
info@pebblehillrv.com  
pebblehillrv.com

**RESORT NUMBER:** 2775

**GOOD SAM RATING:** 9/9.5\*/8.5

**DIRECTIONS:** From Jct US-23 & US Hwy 1/Alma Hwy: Go 1 mi N on US Hwy 1/Alma Hwy to turn around, then 0.3 mi S on US Hwy 1/Alma Hwy, then 1000 ft W on Johnson Pl. Park on L.

**GPS COORDINATES:**  
31.29231°N/-82.45054°W

**NOTATIONS:** Check-in: Noon. Check-out: Noon. 2025 Coast discount 10%. Rate includes 2 adults and full hook-ups. Additional charges: Add'l adult \$10, add'l child \$10. Max. RV length: 40 feet. Open: Year-round.

**STATE MAP:** See page 82.



## Waynesboro

### **NEW** Dogwood RV Park

2741 Thompson Bridge Road  
Waynesboro, Georgia 30830  
864-616-2018  
info@dogwoodpark.com  
dogwoodrv.com

**RESORT NUMBER:** 2772

**GOOD SAM RATING:** 7/9.5\*/8.5

**DIRECTIONS:** From Jct GA 80 & GA 23: Go 4 mi SE on GA 23, then 0.5 mi SW on Hancock Landing Rd, then 2 mi S on Cox Place Rd, then 0.5 mi W on Thompson Bridge Rd. Park on R.

**GPS COORDINATES:**  
33.08081°N/-81.85279°W

**NOTATIONS:** Check-in: Noon. Check-out: 11:00 a.m. 2025 Coast discount 10%. Rate includes 2 adults per site, full hook-ups. Max. RV length: 45 feet. Open: Year-round.

**STATE MAP:** See page 82.



## Woodbine

### Walkabout Camp and RV Park

742 Old Still Road  
Woodbine, Georgia 31569  
912-729-4110; fax: 912-729-4110  
info@walkaboutcamp.com  
walkaboutcamp.com

**RESORT NUMBER:** 813

**GOOD SAM RATING:** 8.5/9\*/8

**DIRECTIONS:** From I-95: Ex 7 (Harrietts Bluff Rd). W 0.3 mi. L on Old Still Rd. S 0.3 mi to resort.

**GPS COORDINATES:**  
30.8406°N/-81.6769°W

**NOTATIONS:** Check-in: 1:00 p.m.–5:00 p.m. Check-out: 11:00 a.m. Coast discount 25% avail Apr–Oct. Additional charges: 50 amp \$3/night, extra adult \$2/night, tax 13%. Call park for arrivals after 5 p.m. After 5 p.m. use late check-in box at office. Max. RV length: 45 feet. Open: Year-round.

**STATE MAP:** See page 82.



## IDAHO

## Challis

### Challis Golf Course RV Park

210 Golf Club Lane  
Challis, Idaho 83226  
208-879-5500  
relax@golfcourserv.com  
golfcourserv.com

**RESORT NUMBER:** 2552

**GOOD SAM RATING:** 6/9.5\*/7.5

**DIRECTIONS:** From Jct US 93 & Hwy 75: Go 2.25 mi N on US 93, then 1.25 mi W on Main (becomes Garden Creek Rd), then 0.125 mi S on Emily Ln. Park on R.

**GPS COORDINATES:**  
44.50391°N/-114.24709°W

**ELEVATION:** 5,355 feet

**NOTATIONS:** Check-in: Noon. Check-out: 11:00 a.m. 2024 Coast rate \$36-\$45/night avail all year except 8/3-8/10. Rate includes 2 adults per site, full hook-ups. Additional charges: Tax 6%. Max. RV length: 34-54 feet. Open: April 15–October 15.

**STATE MAP:** See page 83.



## Challis

### Round Valley RV Park

211 Ramshorn Drive  
Challis, Idaho 83226  
208-879-2393  
roundvalleypark@outlook.com  
roundvalleyrv.com

**RESORT NUMBER:** 2572

**GOOD SAM RATING:** 7.5/9\*/9

**DIRECTIONS:** From Jct US 93 & Hwy 75: Go 2 mi N on US 93, then 0.1 mi E on Ramshorn Ln. Park at end.

**GPS COORDINATES:**  
44.50109°N/-114.22208°W

**ELEVATION:** 5,100 feet

**NOTATIONS:** Check-in: 1:00 p.m. Check-out: Noon. Special Coast member discount rate not avail Jul & Aug. Rate includes 2 adults per site, full hook-ups. Additional charges: Tax 8%. Max. RV length: 48 feet. Open: April 15–November 30.

**STATE MAP:** See page 83.





## Coeur D'Alene Wolf Lodge Campground

12329 East Frontage Road  
Coeur D'Alene, Idaho 83814  
208-754-5622  
info@wolflogdecampground.com  
wolflogdecampground.com

RESORT NUMBER: 2578

GOOD SAM RATING: 8/8.5★/9

DIRECTIONS: From Jct I-90 & Hwy 97 (Ex 22): Go 0.1 mi N on Hwy 97, then 1.5 mi E on Frontage Rd. Park on L.

GPS COORDINATES: 47.63113°N/-116.6162°W

NOTATIONS: Check-in: 1:00 p.m. Check-out: 11:00 a.m. Special Coast member discount rate includes 2 adults per site, full hook-ups. Additional charges: Tax 8%. Max. RV length: 45 feet. Open: May 15–September 15.

STATE MAP: See page 83.



## Glenns Ferry

### Trail Break RV Park & Campground

432 North Bannock Street  
Glenns Ferry, Idaho 83623  
208-366-7745  
camp@trailbreakrvpark.com  
trailbreakrvpark.com

RESORT NUMBER: 2331

GOOD SAM RATING: No ratings available

DIRECTIONS: From Wbnd I-84: Ex 121, L at top of the ramp. R on frontage rd, 1 mi to flashing light at corner of Old Hwy 30 and Bannock. From Ebnd I-84: Ex 120, R at bottom of ramp. Resort down the street on L.

GPS COORDINATES: 42.95657°N/-115.30774°W

NOTATIONS: Check-in: 2:00 p.m. Check-out: Noon. Special discount rate for Coast members. Additional charges: Add'l adult \$5, add'l child \$2, tax. Max. RV length: 65 feet. Open: Year-round.

STATE MAP: See page 83.



## Glenns Ferry

### Y Knot Winery & RV Park

1289 West Madison Avenue  
Glenns Ferry, Idaho 83623  
208-366-2313  
yknoffice@gmail.com  
yknnotwinery.com/rv-park

RESORT NUMBER: 2542

GOOD SAM RATING: 6.5/NA/10

DIRECTIONS: From Jct of I-84 & I-84 Bus/ East 1st Ave (Ex 121): Go 0.75 mi W on East 1st Ave to Commercial St, then 0.5 mi S on Commercial St to Madison Ave, then 0.75 mi W on Madison Ave. Park on R. Check in at winery.

GPS COORDINATES: 42.94545°N/-115.31205°W

NOTATIONS: Check-in: 1:00 p.m. Check-out: 11:00 a.m. 2024 Coast rate \$36-\$40.50/night avail Sun-Thu Mar-Oct and all week in winter.

Rate includes 2 adults per site, full hook-ups. Additional charges: Tax 8%. Max. RV length: 50 feet. Open: Year-round.

STATE MAP: See page 83.



## Kamiah

### Long Camp RV Park

4192 Highway 12  
Kamiah, Idaho 83536  
208-935-7922

connie@longcamprvpark.com

longcamprvpark.com

RESORT NUMBER: 2571

GOOD SAM RATING: 7.5/8.5★/9

DIRECTIONS: From Jct SR 13 & US 12 (W of Kooskia): Go 6 mi NW on US 12 (MP 68). Park on L.

GPS COORDINATES: 46.2171°N/-116.00657°W

NOTATIONS: Check-in: Noon. Check-out: 11:00 a.m. Special Coast member discount rate includes 2 adults per site, full hook-ups. Additional charges: Tax 8%. Max. RV length: 45 feet. Open: Year-round.

STATE MAP: See page 83.



## Mountain Home

### Gem State RV Park

220 East 10th North  
Mountain Home, Idaho 83647  
208-587-5111

gemstaterv.campground@gmail.com

gemstatervpark.com

RESORT NUMBER: 2577

GOOD SAM RATING: 8/9.5★/7

DIRECTIONS: From Jct I-84 & Hwy 51 (Ex 95): Go 1.75 mi S on Hwy 51 to 2nd St, then 0.75 mi N on 2nd St to E 10th St N, then 0.25 mi E on E 10th St N. Park on L.

GPS COORDINATES: 43.14156°N/-115.699°W

ELEVATION: 3,150 feet

NOTATIONS: Check-in: 2:00 p.m. Check-out: 11:00 a.m. 2023 Coast rate \$37.80/night avail year round. Rate includes 2 adults per site, full hook-ups, pull-through. Additional charges: Tax 8%. Hiking trails and fishing nearby. Limited building access in winter. Max. RV length: 100 feet. Open: Year-round.

STATE MAP: See page 83.



## Moyie Springs

### The Hemlocks RV and Lodging

73400 U.S.-2  
Moyie Springs, Idaho 83845  
208-267-4363

johnneywalker@icloud.com

hemlockslodging.com

RESORT NUMBER: 2573

GOOD SAM RATING: No ratings available

DIRECTIONS: From Jct US Hwy 95 & US Hwy 2: Go 9.2 mi E on US Hwy 2. Park on R.

GPS COORDINATES: 48.70937°N/-116.12767°W

ELEVATION: 2,600 feet

NOTATIONS: Check-in: Noon. Check-out: 11:00 a.m. Special Coast member discount rate avail Apr 1-Oct 31. Rate includes 2 adults per site, full hook-ups. Additional charges: Tax 8%. Max. RV length: 48 feet. Open: April 1–October 31.

STATE MAP: See page 83.



## North Fork

### Wagonhammer RV Park & Campground

1826 Highway 93 North  
North Fork, Idaho 86466

208-865-2477

wagonhammerrv@gmail.com

wagonhammercampground.com

RESORT NUMBER: 2596

GOOD SAM RATING: 8/10★/10

DIRECTIONS: S-bnd: From US 93 (in North Fork): Go 2 mi S on Hwy 93 (R) (MP 324) or N-bnd: From US 93 & Hwy 28 (in Salmon): Go 18 mi N on Hwy 93 (MP 324). Park on L.

GPS COORDINATES: 45.38465°N/-113.96165°W

ELEVATION: 3,650 feet

NOTATIONS: Check-in: 2:00 p.m. Check-out: 11:00 a.m. 2024 Coast rate \$35.70 available May, Sep & Oct. Rate includes 2 adults per site, full hook-ups. Additional charges: Tax 6%. Max. RV length: 45 feet. Open: April 25–November 10.

STATE MAP: See page 83.



## Post Falls

### Coeur d'Alene RV Resort

2652 East Mullan Avenue  
Post Falls, Idaho 83854

208-773-3527

cdarvparkmanager@gmail.com

RESORT NUMBER: 2570

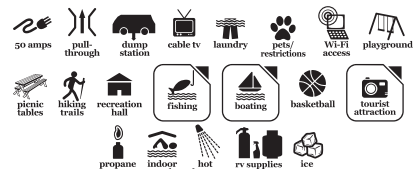
GOOD SAM RATING: 9.5/9.5★/10

DIRECTIONS: From Jct I-90 & Hwy 41 (Ex 7): Go 0.25 mi N on Hwy 41 to E Mullan Ave, then 1 mi W on E Mullan Ave. Park on L.

GPS COORDINATES: 47.71564°N/-116.91235°W

NOTATIONS: Check-in: 1:00 p.m. Check-out: 11:00 a.m. Special Coast member discount rate includes 2 adults per site, full hook-ups. Additional charges: Tax 8%. Max. RV length: 45 feet. Open: Year-round.

STATE MAP: See page 83.



# GOOD NEIGHBOR PARKS

IDAHO

## Post Falls

### Post Falls RV Campground

6732 West Pointe Parkway  
Post Falls, Idaho 83854  
509-601-9078; res.: 208-618-4361  
info@postfallsvcampground.com  
postfallsvcampground.com

**RESORT NUMBER:** 2722

**GOOD SAM RATING:** 10/10★/10

**DIRECTIONS:** From Jct N Spokane St & I-90: Go 3.25 mi W on I-90 (Ex 1), then go 0.25 mi on W Pointe Pkwy. Park on L.

**GPS COORDINATES:**

47.70084°N/-117.03375°W

**NOTATIONS:** Check-in: Noon. Check-out: 11:00 a.m. 2025 Coast discount 10%. Rate includes 2 adults and full hook-ups. Max. RV length: 75 feet. Open: Year-round.

**STATE MAP:** See page 83.



15%. Additional charges: Add'l adult \$5, 50 amp site \$5, add'l vehicle \$5. Max. RV length: 60 feet. Open: Year-round.

**STATE MAP:** See page 84.



## East Peoria

### Mill Point Park

310 Ash Lane  
East Peoria, Illinois 61611  
309-231-6497; res.: 309-231-9495  
camp@millpointrvpark.com  
millpointrvpark.com

**RESORT NUMBER:** 2164

**GOOD SAM RATING:** 7.5/9.5★/9

**DIRECTIONS:** From Jct of I-74 (Ex 95) & Hwy 116: 5 mi E on Hwy 116, 3.5 mi N on Hwy 26, 0.75 mi W on Millpoint Rd.

**GPS COORDINATES:**

40.7565°N/-89.5578°W

**NOTATIONS:** Check-in: 24 hours. Check-out: Noon. Additional charges: Extra adult \$3/night, extra child \$3/night, 50 amp \$5/night. Max. RV length: 85 feet. Open: Year-round.

**STATE MAP:** See page 84.



**GOOD SAM RATING:** 8.5/9.5★/10

**DIRECTIONS:** From Jct US 51 & 800 N Rd: Go 0.5 mi W on 800 N Rd, then 1 mi S on 325 E Rd/Beyers Lake Rd. Park on R.

**GPS COORDINATES:**

39.32572°N/-89.06916°W

**NOTATIONS:** Check-in: 1:00 p.m. Check-out: 11:00 a.m. Special Coast member discount 15%. Reservations are required. Rate includes 2 adults and full hook-ups. Additional charges: Add'l adult \$5. Max. RV length: 80 feet. Open: April 1–November 1.

**STATE MAP:** See page 84.



## Rock Island

### Camelot Campground Quad Cities

2311 78th Ave West  
Rock Island, Illinois 61201  
309-787-0665  
camp@camelotcampgroundqc.com  
camelotcampgroundqc.com

**RESORT NUMBER:** 2923

**GOOD SAM RATING:** 9/10★/8.5


**DIRECTIONS:** From Jct of I-280 & SR-92 (Ex 11A): Go S 1.5 mi on SR-92, then E 500 ft on 78th Ave/SR-92 (Andalusia Rd Ex), then E 1 mi on 78th Ave. Park on L.

**GPS COORDINATES:**

41.44357°N/-90.59805°W

**NOTATIONS:** Check-in: 2:00 p.m. Check-out: 11:00 a.m. 2025 Coast discount 20%. Rate includes 2 adults per site, full hook-ups. Additional charges: Add'l person \$5, add'l vehicle \$5. Max. RV length: 45 feet. Open: April 1–October 1.

**STATE MAP:** See page 84.



## ILLINOIS

## Bushnell

### Timber Lake Campground

23200 North 2000 Road  
Bushnell, Illinois 61422  
309-772-3609  
entlc@comcast.net  
camptimberview.com

**RESORT NUMBER:** 2098

**GOOD SAM RATING:** No ratings available

**DIRECTIONS:** From N on Rt 41: 0.5 mi past Jct of Rt 9 and turn L. 1 mi to stop. L approx 0.5 mi to front gate. From S: Rt 41 to N edge of Bushnell. 1 mi to 2000th Rd. R approx 1.75 mi to front gate.

**GPS COORDINATES:** 40.57°N/-90.4623°W

**NOTATIONS:** Check-in: 10:00 a.m. Check-out: 11:00 a.m. Rate includes 2 people, 30 amp, water. Additional charges: Extra adult \$5/night, AC \$2.50/night, 50 amp \$2.50/night. Max. RV length: 40 feet. Open: April 15–October 14.

**STATE MAP:** See page 84.



## Effingham

### Camp Lakewood Campground

1217 West Rickelman Avenue  
Effingham, Illinois 62401  
217-342-6233  
camp@camplakewoodcampground.com  
camplakewoodcampground.com

**RESORT NUMBER:** 2614

**GOOD SAM RATING:** 8.5/9.5★/9

**DIRECTIONS:** From Jct of I-70/57 & Ex 162: Turn R (at bottom of ramp) Go 700 feet to Rickelman Ave (1st stop light), then turn L, follow signs 2 mi to campground. Park on L. Do not follow GPS.

**GPS COORDINATES:**

39.14731°N/-88.56658°W

**NOTATIONS:** Check-in: 1:00 p.m. Check-out: Noon. 2023 Coast discount 10%. Rate includes 2 adults and full hook-ups. Additional charges: Add'l adult \$5. Max. RV length: 50 feet. Open: Year-round.

**STATE MAP:** See page 84.



## Cahokia

### Cahokia RV Parque

4060 Mississippi Avenue  
Cahokia, Illinois 62206  
618-332-7700  
cahokiarvparque@gmail.com  
cahokiarvparque.com

**RESORT NUMBER:** 2617

**GOOD SAM RATING:** 9/9.5★/8.5

**DIRECTIONS:** From Jct of I-255 & SR-157 (Ex 13), W 2 mi on SR-157 to SR-3, N 500 ft. Park on L.

**GPS COORDINATES:**

38.57372°N/-90.18798°W

**NOTATIONS:** Check-in: Noon. Check-out: 11:00 a.m. Special Coast member discount

## Pana

### Oak Terrace RV Resort

100 Beyers Lake Road  
Pana, Illinois 62557  
217-539-4477  
lodging@oakterraceresort.com  
oakterraceresort.com

**RESORT NUMBER:** 2619

## INDIANA

## Florence

### Follow the River RV Resort

12273 Markland Town Road  
Florence, Indiana 47020  
812-427-3330  
info@followtheriverrvresort.com  
followtheriverrvresort.com

**RESORT NUMBER:** 2665

**GOOD SAM RATING:** 10/10★/10

**DIRECTIONS:** From Jct of I-71 & (Kentucky SR 1039) Ex 55, N 6 mi on SR 1039, W 1 mi on (Indiana SR 156). Park on R.

**GPS COORDINATES:**

38.78164°N/-84.98754°W

**NOTATIONS:** Check-in: Noon. Check-out: Noon. Coast discount 15% excludes the months of Jun, Jul, Aug and holiday weekends. Rate includes 2 adults, 2 children, full hook-ups. Additional charges: Add'l adult \$10, tax 7%. Max. RV length: 80 feet. Open:





# GOOD NEIGHBOR PARKS

IOWA

## Davenport

**NEW** Interstate RV Park  
8448 North Fairmount Street  
Davenport, Iowa 52806  
563-386-7292  
iowarvpark.com

**RESORT NUMBER:** 2921  
**GOOD SAM RATING:** 10/10\*/9  
**DIRECTIONS:** From Jct of I-80 & SR-130 (Ex 292), NW 0.6 mi on SR-130 to Fairmount St, W 0.1 mi. Park on R.  
**GPS COORDINATES:** 41.60589°N/-90.63126°W

**NOTATIONS:** Check-in: 1:00 p.m. Check-out: 11:00 a.m. 2025 Coast discount 10%. Rate includes 2 adults per site, full hook-ups. Max. RV length: 45 feet. Open: Year-round.  
**STATE MAP:** See page 85.



## Onawa

**NEW** On-Ur-Wa RV Park  
1111 28th Street  
Onawa, Iowa 51040  
712-423-1387  
veohayward@hotmail.com  
onurwarvpark.com

**RESORT NUMBER:** 2825  
**GOOD SAM RATING:** 9/10\*/10  
**DIRECTIONS:** From Jct of I-29 & SR-175 (Ex 112), E 500 ft on SR-175 to 28th St, S 300 ft. Park on L.  
**GPS COORDINATES:** 42.02567°N/-96.12615°W

**NOTATIONS:** Check-in: Noon. Check-out: Noon. 2025 Coast discount 10%. Rate includes 2 adults per site, full hook-ups. Additional charges: Tax 7%. Max. RV length: 45 feet. Open: May 15–September 30.  
**STATE MAP:** See page 85.



## KANSAS

### Abilene

#### Covered Wagon RV Park

803 South Buckeye  
Abilene, Kansas 67410  
800-864-4053  
reservations@coveredwagonrvks.com  
coveredwagonrvks.com

**RESORT NUMBER:** 2481  
**GOOD SAM RATING:** 9/10\*/8  
**DIRECTIONS:** From Jct I-70 (Ex 275) & Buckeye St: Go S 2.25 mi on Buckeye St, resort on R.  
**GPS COORDINATES:** 38.90743°N/-97.21412°W

**NOTATIONS:** Check-in: Noon. Check-out: 11:00 a.m. Special discount rate for Coast members avail Oct-Mar only. Rate includes 2 adults per site, full hook-up, Wi-Fi, cable TV. Additional charges: Tax 8.75%. Max. RV length: 70 feet. Open: October 1–March 31.

**STATE MAP:** See page 86.



### El Dorado

#### Deer Grove RV Park

2873 Southeast U.S. Highway 54  
El Dorado, Kansas 67042  
316-321-6272  
dongespropertiesllc@hotmail.com  
deergrovervpark.com

**RESORT NUMBER:** 2924  
**GOOD SAM RATING:** 8.5/9\*/9.5  
**DIRECTIONS:** N-bnd: From Jct I-35 (KS Turnpike) & Ex 71: Go 5.6 mi E on Hwy 254 (Hwy 254 turns into Hwy 54), follow blue camper signs to park. Park on R. S-bnd: From Jct I-35 & Hwy 177 (Ex 92): Go 18 mi S on Hwy 177 to US 54, then W 3 mi. Park on L.

**GPS COORDINATES:** 37.8101°N/-96.79176°W  
**NOTATIONS:** Check-in: 2:00 p.m. Check-out: 11:00 a.m. 2025 Coast discount 10%. Rate includes 2 adults per site, full hook-ups. Max. RV length: 45 feet. Open: Year-round.  
**STATE MAP:** See page 86.



### Emporia

#### Emporia RV Park

4601 West U.S. Highway 50  
Emporia, Kansas 66801  
620-343-3422; res.: 800-343-3422  
office@emporiarvpark.com  
emporiarvpark.com

**RESORT NUMBER:** 1538  
**GOOD SAM RATING:** 7.5/9\*/6  
**DIRECTIONS:** From N-bound I-35: Ex 127A, 0.5 mi W on Hwy 50 to park on L. From S-bound I-35: Ex 127, W for 0.5 mi on Hwy 50 to park on L.

**GPS COORDINATES:** 38.41177°N/-96.24119°W  
**ELEVATION:** 1,150 feet  
**NOTATIONS:** Check-in: after 2:00 p.m. Check-out: Noon. Special \$30 discount rate for Coast members avail year round. Rate includes 2 adults, 30 amp, water. Additional charges: Extra person \$5/night, AC \$2/night, heat \$2/night, 50 amp \$2/night, sewer \$2/night. Max. RV length: 70 feet. Open: Year-round.  
**STATE MAP:** See page 86.



### Russell

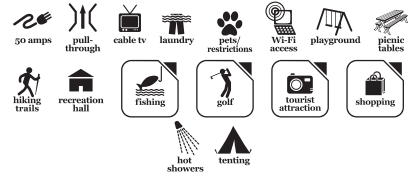
#### Triple J RV Park

187 East Edwards  
Russell, Kansas 67665  
785-483-4826; fax: 785-483-2172  
triplejrv@ruraltel.net  
triplejrvpark.com

**RESORT NUMBER:** 1504

**GOOD SAM RATING:** 8/10\*/8.5  
**DIRECTIONS:** From Jct I-70 (Ex 184) & US-281: Go 500 ft N on US-281 (at Cenex Gas), then 500 ft W on E Edwards Ave.  
**GPS COORDINATES:** 38.8923°N/-98.8483°W

**NOTATIONS:** Check-in: Noon. Check-out: 11:00 a.m. Special Coast member discount rate includes 2 adults per site, full hook-up, Wi-Fi, cable TV. Additional charges: Add'l person \$2/night. Max. RV length: 85 feet. Open: Year-round.  
**STATE MAP:** See page 86.



### Wichita

#### Air Capital RV Park

609 East 47th Street South  
Wichita, Kansas 67216  
316-201-1250; fax: 316-201-1257  
aircapitalrvpark@yahoo.com  
aircapital-rvpark.com

**RESORT NUMBER:** 2480  
**GOOD SAM RATING:** 9/10\*/9.5  
**DIRECTIONS:** From Jct I-135 & 47th St (Ex 1A): Go 0.25 mi W on 47th St, then 300 ft S on Emporia St.  
**GPS COORDINATES:** 37.60778°N/-97.33006°W

**NOTATIONS:** Check-in: 1:00 p.m. Check-out: 11:00 a.m. 2025 Coast member discount 10%. Rate includes 2 adults per site, full hook-ups, Wi-Fi, cable TV. After hours check-in call 316-573-7958. Max. RV length: Unlimited. Open: Year-round.  
**STATE MAP:** See page 86.



## KENTUCKY

### Morehead

#### NEW The Landing Strip Campground

491 Filtration Plant Road  
Morehead, Kentucky 40351  
606-610-2267  
mike@thelandingstripcampground.com  
thelandingstripcampground.com

**RESORT NUMBER:** 2925  
**GOOD SAM RATING:** 6/NA/6.5  
**DIRECTIONS:** From Jct KY-32 & US-60/Main St: Go 6 mi W on US-60/Main St, then 0.5 mi S on KY-2522/2520, then 290 feet on Filtration Plant Rd.

**GPS COORDINATES:** 38.13506°N/-83.53658°W  
**NOTATIONS:** Check-in: 1:00 p.m. Check-out: 11:00 a.m. 2025 Coast discount 10%. Rate includes 2 adults per site, full hook-ups. Max. RV length: 45 feet. Open: Year-round.  
**STATE MAP:** See page 87.







**RESORT NUMBER:** 2731  
**GOOD SAM RATING:** 7.5/9\*/8  
**DIRECTIONS:** From Jct of Hwy 357 & Hwy 287: Go 0.5 mi E on Hwy 287. Park on L.  
**GPS COORDINATES:** 45.32113°N/-112.09963°W  
**NOTATIONS:** Check-in: Call ahead. 2025 Coast discount 10%. Rate includes 2 adults and full hook-ups. Additional charges: Tax 8%. Summer office hours 8 a.m.-6 p.m. Winter hours call park manager. Max. RV length: 85 feet. Open: Year-round.  
**STATE MAP:** See page 83.



## Anaconda

### Copper Court RV Park

300 North Polk Street  
 Anaconda, Montana 59711  
 406-417-1050  
 coppercourt@cmgparks.com  
**RESORT NUMBER:** 2735  
**GOOD SAM RATING:** 8.5/9.5\*/9  
**DIRECTIONS:** From Jct MT-48 S & MT-1 N: Go 1.5 mi W on MT-1, then 0.25 mi N on N Polk St. Park on R.  
**GPS COORDINATES:** 46.13008°N/-112.92804°W  
**NOTATIONS:** Check-in: 2:00 p.m. Check-out: 11:00 a.m. Coast discount 10%. Rate includes 2 adults and full hook-ups. Additional charges: Tax 8%. Max. RV length: 60 feet. Open: Year-round.  
**STATE MAP:** See page 83.



## Anaconda

### Fairmont RV Resort

1700 Fairmont Road  
 Anaconda, Montana 59711  
 406-797-3505  
 fairmontrvpark@aol.com  
 fairmontrvresort.com  
**RESORT NUMBER:** 2593  
**GOOD SAM RATING:** 7.5/9.5\*/9.5  
**DIRECTIONS:** From Jct of I-90 & Hwy 441/ Fairmont Rd (Ex 211): Go 2.5 mi W on Fairmont Rd. Park on L.  
**GPS COORDINATES:** 46.04197°N/-112.80511°W  
**ELEVATION:** 5,150 feet  
**NOTATIONS:** Check-in: Noon. Check-out: 11:00 a.m. Special Coast member rate includes 2 adults per site, full hook-ups. Additional charges: Add'l adult \$7, add'l child \$4, pets \$2, add'l vehicle \$5, tax 8%. Max. RV length: 45 feet. Open: Year-round.  
**STATE MAP:** See page 83.



## Cardwell

### NEW Cardwell General Store and Campground

770 Montana Highway 2 East  
 Cardwell, Montana 59721  
 406-501-0221  
 tim@cardwellrv.com  
 cardwellcampground.com  
**RESORT NUMBER:** 2941  
**GOOD SAM RATING:** 7.5/9\*/8.5  
**DIRECTIONS:** From Jct I-90 & Cardwell (Ex 256): Go 0.25 mi E on Frontage Rd/Hwy 2. Park on R.  
**GPS COORDINATES:** 45.86898°N/-111.94913°W  
**ELEVATION:** 4,300 feet  
**NOTATIONS:** Check-in: 1:00 p.m. Check-out: 11:00 a.m. 2025 Coast discount 10%. Rate includes 2 adults per site, full hook-ups. Max. RV length: 70 feet. Open: Year-round.  
**STATE MAP:** See page 83.



## Choteau

### Choteau Mountain View RV Campground

85 MT-221  
 Choteau, Montana 59422  
 406-466-2615  
 campchoteaumt@gmail.com  
 campchoteaumt.com  
**RESORT NUMBER:** 2584  
**GOOD SAM RATING:** 7.5/9.5\*/8.5  
**DIRECTIONS:** From Jct Hwy 89 & Hwy 221: Go 1 mi E on Hwy 221. Park on L.  
**GPS COORDINATES:** 47.81617°N/-112.16644°W  
**ELEVATION:** 3,800 feet  
**NOTATIONS:** Check-in: 1:00 p.m. Check-out: 11:00 a.m. 2025 Coast rate \$36.89-\$50.40 includes taxes and fees. Avail May 15-Oct 1. Rate includes 2 adults per site, full hook-ups. Max. RV length: 45 feet. Open: May 15-October 1.  
**STATE MAP:** See page 83.



## Columbus

### Mountain Range RV Park

19 Mountain Range  
 Columbus, Montana 59019  
 406-322-1140  
 mountainrange31@yahoo.com  
**RESORT NUMBER:** 2738  
**GOOD SAM RATING:** 7.5/8.5\*/7.5

**DIRECTIONS:** From Jct I-90 & Hwy 78 (Ex 408): Go 0.25 mi N on Hwy 78, then 0.125 mi E on Mountain Range Rd. Park on E.

**GPS COORDINATES:** 45.64758°N/-109.24483°W  
**NOTATIONS:** Check-in: 1:00 p.m. Check-out: 11:00 a.m. Coast discount 10%. Rate includes 2 adults and full hook-ups. Additional charges: Tax 8%. Max. RV length: 100 feet. Open: Year-round.  
**STATE MAP:** See page 83.



## Deer Lodge

### Indian Creek RV Campground

745 Maverick Lane  
 Deer Lodge, Montana 59722  
 406-846-3848; res.: 800-294-0726  
 indiancreekdeerlodge@gmail.com  
 indiancreekcampground.net  
**RESORT NUMBER:** 1348  
**GOOD SAM RATING:** 8/10\*/8  
**DIRECTIONS:** From I-90: Ex 184/Business I-90. W 0.2 mi to access rd. S (L) 0.2 mi to park. Easy access on/off I-90.  
**GPS COORDINATES:** 46.4086°N/-112.7252°W  
**ELEVATION:** 4,600 feet  
**NOTATIONS:** Check-in: Noon-7:00 p.m. Check-out: 11:00 a.m. Special Coast member discount rate for 30 amp and 50 amp sites. Rate includes 2 people, full hook-up, free Wi-Fi. Additional charges: Cable \$4/night, tax 8%. Extra wide/long pull-through sites. Max. RV length: 125 feet. Open: April 15-October 15.  
**STATE MAP:** See page 83.



## Gardiner

### Yellowstone RV Park

121 Highway 89 South  
 Gardiner, Montana 59030  
 406-848-7496  
 stay@rvparkyellowstone.com  
 rvparkyellowstone.com  
**RESORT NUMBER:** 2733  
**GOOD SAM RATING:** 7/9\*/8.5  
**DIRECTIONS:** From Yellowstone National Park entrance in Gardiner: Go 1.25 mi N on US 89. Park on L.  
**GPS COORDINATES:** 45.03886°N/-110.72432°W  
**NOTATIONS:** Check-in: 1:00 p.m. Check-out: 11:00 a.m. Coast discount 10%. Rate includes 2 adults and full hook-ups. Max. RV length: 55 feet. Open: May 1-October 15; May 1-October 15.  
**STATE MAP:** See page 83.





**RESORT NUMBER:** 2732  
**GOOD SAM RATING:** 8/9.5★/10  
**DIRECTIONS:** From Jct Hwy 20 & US 191/ Canyon St: Go 0.5 mi S on US 191/Canyon St, then 0.125 mi W on Gray Wolf Ave.  
**GPS COORDINATES:**  
 44.65559°N/-111.10413°W  
**NOTATIONS:** Check-in: 1:00 p.m. Check-out: 11:00 a.m. Coast discount 10%. Rate includes 2 adults and full hook-ups. Additional charges: 50 amps \$5/night. Max. RV length: 70 feet. Open: May 1–October 15; May 1–October 15.  
**STATE MAP:** See page 83.



**NEBRASKA**  
**Bridgeport**  
**Meadow Park Motel & RV Park**  
 9868 Highway 385  
 Bridgeport, Nebraska 69336  
 308-279-1176  
 meadowpark385@yahoo.com  
 meadowparkmotelrv.com  
**RESORT NUMBER:** 2404  
**GOOD SAM RATING:** 6.5/7/5  
**DIRECTIONS:** From Jct NE 26 & US 385: Go 2.5 mi N. Then NW on US 385. Park on L.  
**GPS COORDINATES:**  
 41.70825°N/-103.11975°W  
**NOTATIONS:** Check-in: Noon. Check-out: 11:00 a.m. Special discount rate for Coast members. Rate includes 2 adults, full hook-up, free Wi-Fi. Additional charges: Tax. Kids under 2 free. Max 6 people/site. Max. RV length: 40 feet. Open: Year-round.  
**STATE MAP:** See page 91.



**Elm Creek**  
**The 4 Seasons RV Park**  
 2005 Highway 183  
 Elm Creek, Nebraska 68836  
 308-962-4168; fax: 308-856-4164  
 michellestretch@yahoo.com  
 the4seasonsrvpark.com  
**RESORT NUMBER:** 1788  
**GOOD SAM RATING:** 4/9.5★/6.5  
**DIRECTIONS:** From I-80: Ex 257/Elm Creek. N 0.2 mi on Hwy 183. Park on R.  
**GPS COORDINATES:**  
 40.6987°N/-99.3793°W  
**NOTATIONS:** Check-in: after 3:00 p.m. Check-out: before 11:00 a.m. Special Coast rate of \$32/night avail year round. Rate includes 30 or 50 amp, full hook-up and taxes. All pull-through sites. Wi-Fi access in campground. Max. RV length: 100 feet. Open: Year-round.  
**STATE MAP:** See page 91.



**Ogallala**  
**Ogallala/Tri Trails KOA**  
 120 Road East 80  
 Ogallala, Nebraska 69153  
 308-284-2415  
 tritrails@koa.com  
 koa.com/campgrounds/ogallala-tri-trails  
**RESORT NUMBER:** 2349  
**GOOD SAM RATING:** No ratings available  
**DIRECTIONS:** From Jct of I-80 & NE 61 (Ex 126): Go 0.5 mi S on NE 61, then 0.25 mi E on CR East 80, campground on R.  
**GPS COORDINATES:**  
 41.10519°N/-101.71488°W  
**NOTATIONS:** Check-in: 1:00 p.m. Check-out: 11:00 a.m. Special discount rate for Coast members. Rate includes 4 people per site. Additional charges: Tax 10.5%. No credit cards accepted. Max. RV length: 45 feet. Open: April 1–September 30.  
**STATE MAP:** See page 91.



**Valentine**  
**Wacky West Travel Park**  
 702 East C Street  
 Valentine, Nebraska 69201  
 402-376-1771  
 wackywst@hotmail.com  
**RESORT NUMBER:** 1871  
**GOOD SAM RATING:** 5.0/5/3  
**DIRECTIONS:** E from Jct of Hwy 83/20 in town: 3 blocks E. N on Government St, 50 ft to C St, E on C St 2 blocks. Park on N side across from the Bomgarrs store.  
**GPS COORDINATES:**  
 42.86817°N/-100.54142°W  
**NOTATIONS:** Check-in: 24 hours. Check-out: 11:00 a.m. Special discount rate for Coast members. Rate includes 2 people, 20/30 amp, water and sewer, all sites 50 ft long. Additional charges: Extra person \$3/night, 50 amp \$3/night, AC or heat \$3/night per unit, dump station \$5.50/non-guest, tax. Tent sites available. Cash or check only, no credit cards. Limited services in the winter: 12 freezeless sites but no showers or laundry. Max. RV length: 50 feet. Open: Year-round.  
**STATE MAP:** See page 91.



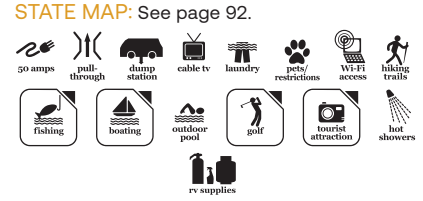
**DIRECTIONS:** S-bnd: From Jct SR-318 & US-93: Go SW 12 mi on US-93. Park on R. N-bnd: From I-15 & Hwy 93: Go N 89 mi on Hwy 93. Park on L.  
**GPS COORDINATES:**  
 37.36429°N/-115.16186°W  
**ELEVATION:** 3,450 feet  
**NOTATIONS:** Check-in: Noon. Check-out: 11:00 a.m. Special Coast member discount 10%. Rate includes 2 adults and full hook-ups. Max. RV length: Unlimited. Open: Year-round.  
**STATE MAP:** See page 92.



**Amargosa Valley**  
**Longstreet RV Resort & Casino**  
 8750 South Highway 373  
 Amargosa Valley, Nevada 89020  
 775-372-1777  
 frontdesk@longstreet-casino.com  
 longstreetcasino.com  
**RESORT NUMBER:** 2622  
**GOOD SAM RATING:** 8.5/9.5★/7.5  
**DIRECTIONS:** From Jct of US-95 & SR-373: Go 15.5 mi SW on SR-373. Park on R.  
**GPS COORDINATES:**  
 36.41285°N/-116.42346°W  
**NOTATIONS:** Check-in: 10:00 a.m. Check-out: 11:00 a.m. 2025 Coast rate \$40 plus tax. Rate includes 4 adults and full hook-ups. Max. RV length: 75 feet. Open: Year-round.  
**STATE MAP:** See page 92.



**Boulder City**  
**Canyon Trail RV Park**  
 1200 Industrial Road  
 Boulder City, Nevada 89005  
 702-293-1200  
 info@canyontrailrvpark.com  
 canyontrailrvpark.com  
**RESORT NUMBER:** 2568  
**GOOD SAM RATING:** 9.5/9.5★/9.5  
**DIRECTIONS:** From Jct of US 93 & US 95: Go 1.25 mi S on US 93, then 1.25 mi N on Veteran's Memorial (Industrial Rd), bridge clearance 14 ft 6 in (L). From Jct of Boulder Dam & US 93: Go 7.5 mi W on US 93, then 600 yds W on Industrial Rd. Park on R.  
**GPS COORDINATES:**  
 35.9775°N/-114.8503°W  
**NOTATIONS:** Check-in: 1:00 p.m. Check-out: 11:00 a.m. Special Coast member rate 20% discount avail Jul 1- Aug 31. Rate includes 2 adults per site, full hook-ups. Additional charges: Tax 8.375%. Max. RV length: 45 feet. Open: Year-round.  
**STATE MAP:** See page 92.



**NEVADA**  
**Alamo**  
**Picketts RV Park**  
 115 Broadway Street  
 Alamo, Nevada 89001  
 775-725-3300  
 pickettsrvpark@gmail.com  
 pickettsrvpark.com  
**RESORT NUMBER:** 2634  
**GOOD SAM RATING:** 6/9★/7





RESORT NUMBER: 2912

GOOD SAM RATING: 9/9★/9.5

DIRECTIONS: From Jct of US-395 & Ex 83: Go 0.25mi NW on Frontage Rd. Park on L.

GPS COORDINATES: 39.6696°N/-119.9999°W

ELEVATION: 5,000 feet

NOTATIONS: Check-in: 1:00 p.m. Check-out: 11:00 a.m. 2025 Coast discount 10%. Rate includes 4 people per site, full hook-ups. Additional charges: Tax 8.25%. Max. RV length: 45 feet. Open: Year-round.

STATE MAP: See page 92.



Reno

NEW Keystone RV Park

1455 West 4th Street
Reno, Nevada 89503
775-324-5000
kestonervandtrailerpark@gmail.com
RESORT NUMBER: 2914

GOOD SAM RATING: 6.5/7.5\*/6

DIRECTIONS: From Jct of I-80 & Keystone Ave (Ex 12): Go 0.25 mi S on Keystone Ave, then 500 ft W on to 4th St. Park on R.

GPS COORDINATES: 39.52657°N/-119.8309°W

ELEVATION: 4,500 feet

NOTATIONS: Check-in: Noon. Check-out: 11:00 a.m. 2025 Coast discount 10%. Rate includes 4 people per site, full hook-ups. Additional charges: Tax 13%. Max. RV length: 40 feet. Open: Year-round.

STATE MAP: See page 92.



Sparks

Sparks Marina RV Park

1200 East Lincoln Way
Sparks, Nevada 89434
775-851-8888
stay@sparksmarinarvpark.com
sparksmarinarvpark.com
RESORT NUMBER: 2713

GOOD SAM RATING: 10/10★/10

DIRECTIONS: From Jct I-80 & Ex 20 (Sparks Blvd): Go 1 mi N on Sparks Blvd to Prater Way, then 0.5 mi W on Prater Way to Marina Gateway, then 0.5 mi S on Marina Gateway to Lincoln Way, then 400 feet W on Lincoln Way. Park on R.

GPS COORDINATES: 39.53752°N/-119.72438°W

ELEVATION: 4,500 feet

NOTATIONS: Check-in: 1:00 p.m. Check-out: 11:00 a.m. 2025 Coast discount rate \$61.29 for back in site or \$70.49 for premier/pull through site. Rate includes 2 adults and full hook-ups. Additional charges: Add'l person \$3/night, tax 13.5%. Max. RV length: 65 feet. Open: Year-round.

STATE MAP: See page 92.



Sparks

Victorian RV Park

205 Nichols Boulevard
Sparks, Nevada 89431
775-356-6400
vrvdesk@qmcpr.com
victorianrvpark.com
RESORT NUMBER: 2720

GOOD SAM RATING: 10/10★/9.5

DIRECTIONS: From Jct of Hwy 395 & I-80 (Ex 19): Go 0.25 mi N on McCarren Blvd, then 0.25 mi W on Nichols Blvd. Park on L.

GPS COORDINATES: 39.53543°N/-119.74076°W

ELEVATION: 4,600 feet

NOTATIONS: Check-in: 11:00 a.m. Check-out: 11:00 a.m. 2025 Coast rates: Summer/Spring \$85.13 per night, Winter/Fall \$64.70 per night. Rate includes 2 adults and full hook-ups. Additional charges: Dump station usage fee \$20, tax 8.265%. Max. RV length: 60 feet. Open: Year-round.

STATE MAP: See page 92.



Winnemucca

New Frontier RV Park

4360 Rim Rock Road
Winnemucca, Nevada 89445
775-621-5275
contact@newfrontierrvpark.com
newfrontierrvpark.com
RESORT NUMBER: 2714

GOOD SAM RATING: 9/9.5★/9.5

DIRECTIONS: From Jct I-80 & Ex 180: Go S 0.5 mi on E Winnemucca Blvd, then S 2 blocks on Rim Rock Road, then W 1 block on Bunkhouse Rd. Park on R.

GPS COORDINATES: 40.98207°N/-117.69954°W

ELEVATION: 4,295 feet

NOTATIONS: Check-in: 2:00 p.m. Check-out: 11:00 a.m. Coast discount 10%. Rate includes 2 adults and full hook-ups. Additional charges: Add'l adult \$2/night, tax 12%. Max. RV length: 100 feet. Open: Year-round.

STATE MAP: See page 92.



Yerington

NEW Whispering River Ranch RV Park

36 NV-339
Yerington, Nevada 89447
775-461-6522
cindy@wrrvp.com
wrrvp.com
RESORT NUMBER: 2762

GOOD SAM RATING: 9/10★/7.5

DIRECTIONS: From Jct S Main St & Pacific St: Go 0.125 mi S on S Main St, then 1 mi W on W Bridge St, then 0.5 mi N on NV-339 N (R).

GPS COORDINATES: 38.99065°N/-119.182°W

NOTATIONS: Check-in: 2:00 p.m. Check-out:

11:00 a.m. Coast discount 10%. Rate includes 2 adults and full hook-ups. Additional charges: Tax 10%. Max. RV length: 45 feet. Open: Year-round.

STATE MAP: See page 92.



NEW HAMPSHIRE

Bridgewater

NEW CAMP at Newfound Lake

792 Mayhew Turnpike (Route 3A)
Bridgewater, New Hampshire 03222
603-744-3344
info@camp-nh.com
camp-nh.com
RESORT NUMBER: 2897

GOOD SAM RATING: 8/10★/10

DIRECTIONS: From Jct of I-93 Ex 23 & Rte 104, Go 6 mi W on Rte 104 to Rte 3A, then 5 mi N. Park on right.

GPS COORDINATES: 43.65494°N/-71.73593°W

NOTATIONS: Check-in: 1:00 p.m. Check-out: 11:00 a.m. 2025 Coast discount 10%. Rate includes 4 people per site, full hook-ups. Additional charges: Add'l adult \$10, add'l child \$5. Max. RV length: 45 feet. Open: May 1-October 15.

STATE MAP: See page 88.



Exeter

Green Gate Campground

185 Court Street
Exeter, New Hampshire 03833
603-772-2100
info@thegreengatecampground.com
thegreengatecampground.com
RESORT NUMBER: 2495

GOOD SAM RATING: No ratings available

DIRECTIONS: From Jct of I-95 & Rte 107 (Ex 1), Go 2.6 mi NW on Rte 107 to Rte 150, then 4.1 mi NW to Rte 108, then 0.2 mi N, campground on L.

GPS COORDINATES: 42.95924°N/-70.95898°W

NOTATIONS: Check-in: 1:00 p.m. Check-out: Noon. Special discount rate of \$44 for Coast members from Sun-Thu only. No avail Jul-Aug. Rate includes 2 adults, 3 children, 1 camping unit per site, 30 amp, full hook-ups. Additional charges: 50 amp \$5/night, add'l adult \$12/night, add'l child (16 yrs and under) \$8/night. Max. RV length: 44 feet. Open: September 7-October 1; May 1-October 1.

STATE MAP: See page 88.



# GOOD NEIGHBOR PARKS

NEW HAMPSHIRE

## Lancaster

### Riverside Camping & RV Resort

90 Bridge Street  
Lancaster, New Hampshire 03584  
603-631-7433  
manager@riversidecampingnh.com  
riversidecampingnh.com

**RESORT NUMBER:** 2388

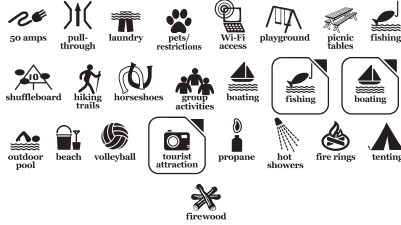
**GOOD SAM RATING:** 9/10★/9.5

**DIRECTIONS:** From Jct US 2 & US 3 (in town at traffic cir): Go 0.75 mi W on US 2, resort on L.

**GPS COORDINATES:**  
44.4957°N/-71.58964°W

**NOTATIONS:** Check-in: 2:00 p.m. Check-out: 11:00 a.m. Coast 10% discount, not valid on holidays or weekends. Rate includes 2 adults, 2 children, water, sewer, electric hook-ups. Additional charges: Extra person \$5/night. Cash or check only. Due to NH firewood quarantine, all firewood must be purchased at resort-no outside wood. Max. RV length: Unlimited. Open: May 15–October 15.

**STATE MAP:** See page 88.



180. R (E) on Keeler Rd 2.8 mi, crossing cattle guard at end of pavement. Veer R at Hidden Valley sign. 5.5 mi to the ranch on gravel country road.

**GPS COORDINATES:** 32.4284°N/-107.761°W  
**ELEVATION:** 4,841 feet

**NOTATIONS:** Check-in: 2:00 p.m. Check-out: Noon. Office hours 9 a.m.–4 p.m. No check in after dark. 2023 Coast rate \$16/night avail year round includes 2 people, 30/50 amp, full hook-up. Additional charges: Extra person \$2.23/night. Minimum stay 7 days. Reservation required, drive-away not accepted. Seniors only 55+ resort, no one under 18 years old is permitted. No tents. No washer, dryer or electric heater use in RV. Wi-Fi access in campground. Cash or check only. Max. RV length: Unlimited. Open: Year-round.  
**STATE MAP:** See page 79.



## Raton

### NEW Raton Pass Camp & Cafe

46020 Interstate 25  
Raton, New Mexico 87740  
575-445-8500  
info@ratonpasscamp.com  
ratonpasscamp.com

**RESORT NUMBER:** 2898

**GOOD SAM RATING:** 7/9★/7.5

**DIRECTIONS:** N-bnd: From Jct of I-25 & Ex 460 (N of Raton): Go 0.25 mi N on E Frntg Rd. Park is on right; or S-bnd: From Jct of I-25 & Ex 460 (NM Weigh Station Ex), E over I-25 to East Service Rd: Go 500 ft S. Park is on left.

**GPS COORDINATES:**  
36.98898°N/-104.48283°W

**ELEVATION:** 7,888 feet  
**NOTATIONS:** Check-in: 2:00 p.m. Check-out: 11:00 a.m. 2025 Coast discount 10%. Rate includes 4 people per site, full hook-ups. Additional charges: Tax 6.088%. Max. RV length: 45 feet. Open: Year-round.  
**STATE MAP:** See page 79.



## Ruidoso

### Midtown Mountain Campground & RV Park

302 Mechem Drive  
Ruidoso, New Mexico 88345  
575-964-8555  
rv@midtownmountaincampground.com  
midtownmountaincampground.com

**RESORT NUMBER:** 2587

**GOOD SAM RATING:** 8/9.5★/9.5  
**DIRECTIONS:** From Jct of US-70/Sudderth Rd & Mechem Rd: Go 0.25 mi NE on Mechem Rd. Park on R.

**GPS COORDINATES:**  
33.34106°N/-105.67896°W

**NOTATIONS:** Check-in: 11:00 a.m. Check-out: 1:00 p.m. 2024 Coast 15% discount avail Nov–Feb. Rate includes 2 adults per site, full hook-ups. Additional charges: Add'l adult \$2.50, pets \$1, add'l vehicle \$5. Max. RV length: 45 feet. Open: Year-round.  
**STATE MAP:** See page 79.



## Tucumcari

### Blaze-in-Saddle RV Park

2500 East Route 66 Boulevard  
Tucumcari, New Mexico 88401  
575-815-4085  
info@blazinsaddle.com  
blazinsaddle.com

**RESORT NUMBER:** 2556

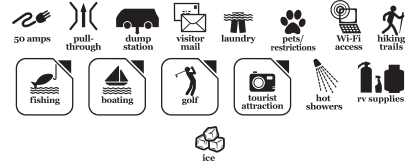
**GOOD SAM RATING:** 8/9★/8

**DIRECTIONS:** From Jct I-40W (Ex 335)/Historic Rte 66 & E Tucumcari Blvd: Go 1.25 mi W on Historic Rte 66/E Tucumcari Blvd. Park on R.

**GPS COORDINATES:**  
35.17159°N/-103.69426°W

**ELEVATION:** 4,030 feet  
**NOTATIONS:** Check-in: 1:00 p.m. Check-out: 11:00 a.m. Coast rate 10% discount good all year except during Balloon Festival in Oct. Rate includes 6 people max per site, full hook-ups. Additional charges: Add'l vehicle \$5/night, tax 8.35%. Horse stalls available for short-term stays. Max. RV length: 70 feet. Open: Year-round.

**STATE MAP:** See page 79.



## Tucumcari

### Mountain Road RV Park

1701 Mountain Road  
Tucumcari, New Mexico 88401  
575-461-9628  
mountainroadrvpark@yahoo.com

**RESORT NUMBER:** 2506

**GOOD SAM RATING:** 7/9★/9

**DIRECTIONS:** From Jct of I-40 & US-54/Mountain Rd (Ex 333): Go 0.5 mi N on US-54, park on L.

**GPS COORDINATES:**  
35.16258°N/-103.70305°W

**NOTATIONS:** Check-in: 11:00 a.m. Check-out: 10:30 a.m. Special \$29.50 rate for Coast members avail year round. Rate includes 2 adults per site, 30 amp, water, sewer, cable TV, Wi-Fi. Additional charges: 50 amp \$3/night, tax 13.75%. Max. RV length: Unlimited. Open: Year-round.

**STATE MAP:** See page 79.



## NEW YORK

## Alexandria Bay

### Swan Bay Resort

43615 State Route 12  
Alexandria Bay, New York 13607  
315-482-7926  
manager@swanbayresort.com  
swanbayresort.com

## NEW MEXICO

## Carlsbad

### Bud's Place RV Park & Cabins

900 Standpipe Road  
Carlsbad, New Mexico 88220  
575-200-1865  
budsplacervpark@gmail.com  
clearskiesrvparks.com/location/buds-place/

**RESORT NUMBER:** 2504

**GOOD SAM RATING:** 7/10★/8

**DIRECTIONS:** From Jct of Canal St & NM-524/W Lea St: Go W 1.5 mi on NM 524/W Lea St to Standpipe Rd, then S 0.2 mi, park on L. From Jct of US 285 & NM 524 (N of Carlsbad): Go SW 7 mi on NM 524 to Standpipe Rd (S 6th St), then S 0.2 mi, park on L.

**GPS COORDINATES:**  
32.417°N/-104.25501°W

**ELEVATION:** 3 feet  
**NOTATIONS:** Check-in: 2:00 p.m. Check-out: Noon. Special 10% discount rate for Coast members. Rate includes 2 adults per site, electric, water, sewer, Wi-Fi. Additional charges: Tax 5.275%. Max. RV length: 70 feet. Open: Year-round.

**STATE MAP:** See page 79.



## Deming

### Hidden Valley Ranch RV Resort

12100 Hidden Valley Road Northwest  
Deming, New Mexico 88030  
575-546-3071; fax: 575-544-2134  
hiddenvallयरvresort.com  
hiddenvallयरvresort.com

**RESORT NUMBER:** 1149  
**GOOD SAM RATING:** No ratings available  
**DIRECTIONS:** From Deming: 3 mi N on Hwy

**RESORT NUMBER:** 2316  
**GOOD SAM RATING:** 10/10★/10  
**DIRECTIONS:** From I-81 N: Ex 50 N (Alexandria Bay/Rte 12 N). Resort is on L after Price Chopper entrance. From Canada: Rte 401 to Ex 661. Follow signs to USA and Thousand Islands Bridge. Cross the bridge into the USA and follow I-81 S to Ex 50 N. Resort is on L after Price Chopper entrance.  
**GPS COORDINATES:** 44.3009°N/-75.96533°W  
**NOTATIONS:** Check-in: 2:00 p.m. Check-out: 11:00 a.m. Coast member rate 25% discount on RV sites during off season only. Rate avail May 1-Jun 17 & Sep 7-Oct 31 only. Site includes 6 persons (over 6 yrs), park view site. Additional charges: 30 amp \$5/night, 50 amp \$10/night, dump station \$20 (non-guest). Credit card kept on file for additional charges. Free Wi-Fi all sites. 48 hr advanced notice required. Rental units available. Trip Points not accepted. Contact resort directly. Rental check-in 4 p.m., check-out 11 a.m. Pets allowed in rental units. Max. RV length: Unlimited. Open: May 1–October 31.  
**STATE MAP:** See page 93.



**Cuba**

**Misty Mountains Park**  
 5233 Maple Lane  
 Cuba, New York 14727  
 585-968-1677  
 bob@mistymountainpark.com  
 mistymountainpark.com  
**RESORT NUMBER:** 2408  
**GOOD SAM RATING:** No ratings available  
**DIRECTIONS:** From Jct of I-86 (SR-17) & SR-305 (Ex 28), N 600 ft on SR-305 to Maple Lane. Park on L.  
**GPS COORDINATES:** 42.2279°N/-78.27831°W  
**NOTATIONS:** Check-in: Noon. Check-out: 11:00 a.m. Special discount rate for Coast members. Additional charges: Tax. Max. RV length: 100 feet. Open: April 1–October 31.  
**STATE MAP:** See page 93.



**Java Center**

**Beaver Meadow Family Campground**  
 1455 Beaver Meadow Road  
 Java Center, New York 14082  
 585-457-3101; fax: 585-457-3101  
 beavermeadowcampground@yahoo.com  
 beavermeadowcampground.com  
**RESORT NUMBER:** 2025  
**GOOD SAM RATING:** 8.5/9★/9.5  
**DIRECTIONS:** From Buffalo/I-90 (NYS Trwy): W to Rt 400 S/Ex 54. S to Rt 20A/Rt 78 (E Aurora) Ex. L on Rt 20A/Rt 78. R on Rt 77 (S). L on Beaver Meadow Rd. From Rochester I-90 (NYS Trwy): W to Rt 77/Ex 48A. R on Rt 77 (S). L on Beaver Meadow Rd. From S tier or PA: Rt 16 AAA N. R on Rt 39. L on Rt 98 (N) (stay

straight). R on Beaver Meadow Rd.  
**GPS COORDINATES:** 42.6611°N/-78.3855°W  
**ELEVATION:** 1,400 feet  
**NOTATIONS:** Check-in: 1:00 p.m. Check-out: Noon. Coast rate \$42.75/night not avail during holiday periods. Rate includes 2 adults/3 dependent children, standard 20/30/50 amp site with water. No sewer sites. Additional charges: Extra adult (up to 4 max) \$10/night, add'l child \$3/night, honeywagon, Wi-Fi at site for a fee, dump station free. Max. RV length: 45 feet. Open: May 9–October 13.  
**STATE MAP:** See page 93.



**NORTH CAROLINA**

**Asheville**

**Asheville Bear Creek RV Park**  
 81 South Bear Creek Road  
 Asheville, North Carolina 28806  
 828-253-0798  
 avlbearcreek@gmail.com  
 ashevillebearcreek.com  
**RESORT NUMBER:** 2859  
**GOOD SAM RATING:** 9.5/9.5★/9.5  
**DIRECTIONS:** From Jct of I-40 & NC-191(Ex 47): Go W on NC-191 to S Bear Creek Rd, then W 0.6 mi on S Bear Creek Rd; or From Jct of I-26 & NC-191 (Ex 31): Go N 1.1 mi on NC-191 to S Bear Creek Rd, then W 0.6 mi on S Bear Creek Rd. Park on left. Note: No arrivals after 10 p.m.  
**GPS COORDINATES:** 35.55749°N/-82.60465°W  
**NOTATIONS:** Check-in: Noon. Check-out: 11:00 a.m. 2025 Coast discount 10%. Rate includes 2 adults/2 children per site, full hook-ups. Additional charges: Add'l adult \$5, add'l child \$3. Max. RV length: 50 feet. Open: Year-round.  
**STATE MAP:** See page 94.



**Bryson City**

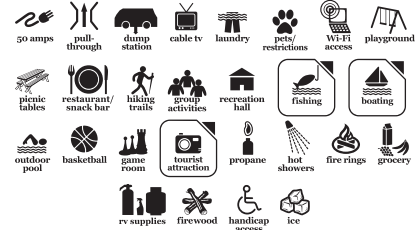
**Smoky Mountain Meadows Campground**  
 755 East Alarka Road  
 Bryson City, North Carolina 28713  
 828-488-3672  
 smokymtnmeadows@gmail.com  
 smokymtnmeadows.com  
**RESORT NUMBER:** 2857  
**GOOD SAM RATING:** 7.5/9★/9  
**DIRECTIONS:** From Jct of US-74 & Ex 64/Alarka Rd: Go S 1.5 mi on Alarka Rd to E Alarka Rd, E 0.7 mi. Park on L.  
**GPS COORDINATES:** 35.376°N/-83.4562°W  
**ELEVATION:** 2,700 feet  
**NOTATIONS:** Check-in: Noon. Check-out: Noon. 2025 Coast discount 10%. Rate includes 4 people per site, full hook-ups. Additional charges: Add'l adult \$5, add'l child

\$5, pet \$5, dump station \$10, tax 11%. Max. RV length: 35 feet. Open: April 1–October 31.  
**STATE MAP:** See page 94.



**Cherokee**

**Happy Holiday Campground**  
 1553 Wolfetown Road (U.S.-19)  
 Cherokee, North Carolina 28719  
 828-497-9204  
 info@happyholidayrv.com  
 happyholidayrv.com  
**RESORT NUMBER:** 2861  
**GOOD SAM RATING:** 9.5/9★/9.5  
**DIRECTIONS:** From W Jct of US 74 & US 441N, N 3.8 mi on US 441N to Bus-441N, NE 0.8 mi to US 19N, N 3.3 mi. (L); or from Jct of Blue Ridge Pkwy (MP-455.5) & US 19, SW 7.6 mi on US 19S. Park on R.  
**GPS COORDINATES:** 35.47145°N/-83.24694°W  
**NOTATIONS:** Check-in: Noon. Check-out: 11:00 a.m. 2025 Coast discount 10%. Rate includes 4 people per site, full hook-ups. Additional charges: Add'l adult \$5, add'l vehicle \$5, dump station \$10, tax 10.2%. Max. RV length: 45 feet. Open: Year-round.  
**STATE MAP:** See page 94.



**Concord**

**Camping World Racing Resort**  
 6600 Bruton Smith Boulevard  
 Concord, North Carolina 28027  
 704-455-4445  
 camping1@charlottemotorspeedway.com  
 charlottemotorspeedway.com/camping  
**RESORT NUMBER:** 2886  
**GOOD SAM RATING:** 9/9.5★/8.5  
**DIRECTIONS:** From Jct of I-77 & I-85, N 11 mi on I-85 to Bruton Smith Blvd (Ex 49), E 1.4 mi. Park on left. Note: Entrance at zMax Dragway sign at Charlotte Motor Speedway.  
**GPS COORDINATES:** 35.35896°N/-80.69059°W  
**NOTATIONS:** Check-in: 1:00 p.m. Check-out: Noon. 2025 Coast discount 10%. Rate includes 4 people per site, full hook-ups. Additional charges: Tax 7%. Max. RV length: 100 feet. Open: Year-round.  
**STATE MAP:** See page 94.



# GOOD NEIGHBOR PARKS

NORTH CAROLINA

## Edenton

### **NEW** Rocky Hock Campground

1008 David's Red Barn Lane  
Edenton, North Carolina 27932  
252-221-4695  
rhcampground@net-change.com  
rockyhockcampground.com

**RESORT NUMBER:** 2888

**GOOD SAM RATING:** 8/8\*/8.5

**DIRECTIONS:** From Jct of US 17 & NC 32 (Ex 227): N 5.4 mi on NC 32 to Rocky Hock Rd, W 1.2 mi to Rocky Hock Creek Rd, SW 0.2 mi to Harris Landing Rd, NW 1.7 mi to Tynch Town Rd, W 0.8 mi to David's Red Barn Lane. Park on L.

**GPS COORDINATES:**  
36.15547°N/-76.71048°W

**NOTATIONS:** Check-in: 11:00 a.m. Check-out: 11:00 a.m. 2025 Coast discount 10%. Rate includes 2 people per site, full hook-ups. Additional charges: Add'l person \$2. Max. RV length: 70 feet. Open: Year-round.

**STATE MAP:** See page 94.



## Flat Rock

### **NEW** Lakewood RV Resort

15 Timmie Lane  
Flat Rock, North Carolina 28731  
828-697-9523  
info@lakewoodrvresort.com  
lakewoodrvresort.com

**RESORT NUMBER:** 2862


**GOOD SAM RATING:** 9.5/10\*/10

**DIRECTIONS:** From Jct of I-26 & Upward Rd (Ex 53), E 0.2 mi on Upward Rd (unmarked) to Ballenger Rd (L), NE 0.2 mi (R) to main entrance. Park on R.

**GPS COORDINATES:**  
35.30124°N/-82.40148°W

**NOTATIONS:** Check-in: Noon. Check-out: 11:00 a.m. 2025 Coast discount 10%. Rate includes 2 adults per site, full hook-ups. Additional charges: Add'l adult \$5. Max. RV length: 45 feet. Open: Year-round.

**STATE MAP:** See page 94.



## Fletcher

### **NEW** Rutledge Lake RV Resort

125 Jillian Trail  
Fletcher, North Carolina 28732  
828-654-7873  
rutledgerv@gmail.com  
rutledgelakewnc.com

**RESORT NUMBER:** 2856

**GOOD SAM RATING:** 10/9.5\*/10

**DIRECTIONS:** From Jct of I-26 & NC-280 (Ex 40), E 1 mi on NC-280 (Airport Rd) to Rutledge Rd, S 1 mi. Park on L.

**GPS COORDINATES:**  
35.44103°N/-82.52161°W

**NOTATIONS:** Check-in: 1:00 p.m. Check-out: Noon. 2025 Coast discount 10%. Rate includes 2 adults/2 children per site, full hook-ups. Additional charges: Add'l adult \$3, pets \$3, dump station \$25. Max. RV length:

60 feet. Open: Year-round.  
**STATE MAP:** See page 94.



## Harmony

### **NEW** Van Hoy Farms Family Campground

738 Jericho Road  
Harmony, North Carolina 28634  
704-539-5493  
cwhh@yadtel.net  
vanhoyfarms.com

**RESORT NUMBER:** 2882

**GOOD SAM RATING:** 9/10\*/9.5

**DIRECTIONS:** From Jct of I-77 & NC-901S (Ex 65): Go E 0.1 mi on NC-901S, then S 0.3 mi on Jericho Rd. Park on L.

**GPS COORDINATES:**  
36.0012°N/-80.83113°W

**NOTATIONS:** Check-in: Noon. Check-out: Noon. 2025 Coast discount 10%. Rate includes 2 adults per site, full hook-ups. Additional charges: Add'l adult \$5, tax 7.5%. Max. RV length: 65 feet. Open: Year-round.

**STATE MAP:** See page 94.



## Hubert

### **NEW** Button's Family Campground

106 Abbitts Branch Lane  
Hubert, North Carolina 28539  
910-326-5271  
campbuttons@gmail.com  
buttonsfamilycampgroundnc.com

**RESORT NUMBER:** 2936

**GOOD SAM RATING:** 8/10\*/9

**DIRECTIONS:** From Jct Hwy 24 & Queens Creek Rd: Go 4 mi SW on Queens Creek Rd, then 0.75 mi E on Bear Creek Rd, then 0.25 mi S on Shell Rock Landing Rd, then 100 yards W on Abbitts Branch Ln. Park on R.

**GPS COORDINATES:**  
34.65927°N/-77.1694°W

**NOTATIONS:** Check-in: 1:00 p.m. Check-out: Noon. 2025 Coast discount 10%. Rate includes 4 people per site, full hook-ups. Additional charges: Add'l person \$5. Max. RV length: 45 feet. Open: Year-round.

**STATE MAP:** See page 94.



## Hubert

### **NEW** Deep Creek RV Resort & Campground

181 Waterfront Road  
Hubert, North Carolina 28539  
910-330-9333  
deepcreekcampground@gmail.com  
deepcreekrvresort.com

**RESORT NUMBER:** 2932

**GOOD SAM RATING:** 9/9.5\*/9.5

**DIRECTIONS:** From Jct Hammock Rd & Hwy 24: Go 4.75 mi NW on Hwy 24, then 0.25 mi S on Waterfront Rd. Park on L.

**GPS COORDINATES:**  
34.71296°N/-77.21134°W

**NOTATIONS:** Check-in: Noon. Check-out: 11:00 a.m. 2025 Coast discount 10%. Rate includes 2 adults per site, full hook-ups. Additional charges: Pets \$35. Max. RV length: 45 feet. Open: Year-round.

**STATE MAP:** See page 94.



## Maggie Valley

### **NEW** Stonebridge RV Resort

1786 Soco Road  
Maggie Valley, North Carolina 28751  
828-926-1904  
info@stonebridgecampgrounds.com  
stonebridgecampgrounds.com

**RESORT NUMBER:** 2858

**GOOD SAM RATING:** 10/10\*/10

**DIRECTIONS:** From W Jct of I-40 & US-276 (Ex 20), S 5.5 mi on US-276 (Jonathan Creek Rd) to US-19, W 1.7 mi. Park on R.

**GPS COORDINATES:**  
35.51754°N/-83.05923°W

**ELEVATION:** 3,200 feet

**NOTATIONS:** Check-in: 2:00 p.m. Check-out: 11:00 a.m. 2025 Coast discount 10%. Rate includes 6 people per site, full hook-ups. Additional charges: Add'l adult \$8, add'l child \$6, add'l vehicle \$5, dump station \$10, tax 11%. Max. RV length: 45 feet. Open: Year-round.

**STATE MAP:** See page 94.



## Marion

### **NEW** Buck Creek RV Park

2576 Tom's Creek Road  
Marion, North Carolina 28752  
828-724-4888  
buckcreekrvpark@gmail.com  
buckcreekrvparknc.com

**RESORT NUMBER:** 2883

**GOOD SAM RATING:** 9.5/9.5\*/10

**DIRECTIONS:** From Jct of I-40 & NC-226 (Ex 86), NW 6 mi on NC 226/US 221 to US-70, W 1.8 mi to NC-80, N 1.9 mi to Tom's Creek Rd, E .01 mi. Park on L.

**GPS COORDINATES:**  
35.71869°N/-82.07405°W

**NOTATIONS:** Check-in: Noon. Check-out: Noon. 2025 Coast discount 10%. Rate includes 4 people per site, full hook-ups. Additional charges: Add'l adult \$7, add'l child \$5. Max. RV length: 53 feet. Open: March 1–November 15.

**STATE MAP:** See page 94.





## Mooresboro

### **NEW** Broad River Campground

120 Broad River Campground Road  
Mooresboro, North Carolina 28114  
828-338-9598  
info@broadrivercampgroundnc.com  
broadrivercampgroundnc.com  
RESORT NUMBER: 2950

**GOOD SAM RATING:** 10/9\*/9

**DIRECTIONS:** From Jct W College Ave & N Main St/NC-150: Go 4 mi S on N Main St/NC-150, then 0.12 mi E on Broad River Campground Rd. Park on L.

**GPS COORDINATES:**  
35.19567°N/-81.66516°W

**NOTATIONS:** Check-in: 3:00 p.m. Check-out: 1:00 p.m. 2025 Coast discount 10%. Rate includes 2 adults per site, full hook-ups. Additional charges: Pets \$2, tax 7%. Max. RV length: 45 feet. Open: Year-round.  
**STATE MAP:** See page 94.



## Morganton

### **NEW** Riverside Golf & RV Park

611 Independence Boulevard  
Morganton, North Carolina 28655  
828-433-6464  
riversidegolfrv@gmail.com  
riversidegolfrvpark.com

RESORT NUMBER: 2885

**GOOD SAM RATING:** 6/NA/6.5

**DIRECTIONS:** From Jct of I-40 & Jamestown Rd (Ex 100), N 2.1 mi on Jamestown Rd (becomes Independence Blvd North of US 70). Park on R.

**GPS COORDINATES:**  
35.73854°N/-81.72483°W

**NOTATIONS:** Check-in: Noon. Check-out: 11:00 a.m. 2025 Coast discount 10%. Rate includes 4 people per site, full hook-ups. Additional charges: Tax 6.75%. Max. RV length: 45 feet. Open: Year-round.  
**STATE MAP:** See page 94.



## Newland

### **NEW** Plumtree Campground and Retreat

913 B. Big Plumtree Creek Road  
Newland, North Carolina 28657  
828-528-5559  
info@plumtreecamping.com  
plumtreecamping.com

RESORT NUMBER: 2884

**GOOD SAM RATING:** 8.5/9.5\*/10

**DIRECTIONS:** From Jct NC-Hwy 194 & US-Hwy 19E: Go 5 mi N on US-19 E, then 1 mi NE on Big Plumtree Creek Rd. Park on L.

**GPS COORDINATES:**  
36.03588°N/-81.99273°W

**ELEVATION:** 3,600 feet

**NOTATIONS:** Check-in: Noon. Check-out: 11:00 a.m. 2025 Coast discount 10%. Rate includes 4 people per site, full hook-ups.

Additional charges: Add'l adult \$5, tax 6.75%. Max. RV length: 45 feet. Open: Year-round.  
**STATE MAP:** See page 94.



## Pinnacle

### **NEW** Greystone RV Park

1166 Pilot Knob Park Road  
Pinnacle, North Carolina 27043  
336-368-5588  
info@greystonervpark.com  
greystonervpark.com

RESORT NUMBER: 2952

**GOOD SAM RATING:** 8.5/10\*/10

**DIRECTIONS:** From Jct of Hwy 52 & Pilot Knob Park Rd (Ex 131): Go E 0.5 mi. Park on L.

**GPS COORDINATES:**  
36.3418°N/-80.44803°W

**NOTATIONS:** Check-in: 1:00 p.m. Check-out: Noon. 2025 Coast discount 10%. Rate includes 4 people per site, full hook-ups. Additional charges: Add'l person \$20/night, add'l vehicle \$10, tax 6.75%. Open: Year-round.  
**STATE MAP:** See page 94.



## Roanoke Rapids

### **NEW** The RV Resort at Carolina Crossroads

415 Wallace Fork Road  
Roanoke Rapids, North Carolina 27870  
252-538-9776  
rvresortatcc@gmail.com  
rvresortatcarolinacrossroads.com

RESORT NUMBER: 2954

**GOOD SAM RATING:** 9.5/10\*/9.5

**DIRECTIONS:** From Jct of I-95 & Hwy 125 (Ex 171), S 0.2 mi on Hwy 125 to Carolina Crossroads Blvd, (main entrance to Carolina Crossroads), N 0.9 mi. Park on R.

**GPS COORDINATES:**  
36.40351°N/-77.63116°W

**NOTATIONS:** Check-in: 1:00 p.m. Check-out: Noon. 2025 Coast discount 10%. Rate includes 2 adults per site, full hook-ups. Max. RV length: 45 feet. Open: Year-round.  
**STATE MAP:** See page 94.



## Robinsville

### **NEW** Sweetwater Sights RV Park & Cabin Rentals

1191 Old Sweetwater Road  
Robinsville, North Carolina 28771  
828-735-3422  
sweetwatersights@gmail.com  
sweetwatersights.com

RESORT NUMBER: 2778

**GOOD SAM RATING:** No ratings available

**DIRECTIONS:** From Jct US 129 N & Hwy-

143E: Go 1 mi E on Hwy 143 E, then 1 mi on Old Sweetwater Road. Park on R.

**GPS COORDINATES:**  
35.32052°N/-83.77595°W

**NOTATIONS:** 2025 Coast discount 10%.

Rate includes 2 adults per site, full hook-ups. Additional charges: Tax 15%. Max. RV length: 45 feet. Open: Year-round.  
**STATE MAP:** See page 94.



## Statesville

### **NEW** Midway Campground & RV Resort

114 Midway Drive  
Statesville, North Carolina 28625  
704-546-7615  
camp@midwaycampground.com  
midwaycampground.com

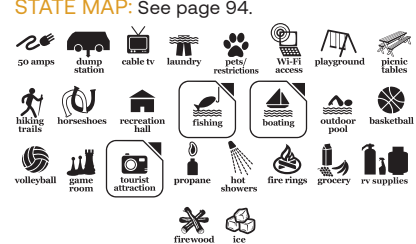
RESORT NUMBER: 2953

**GOOD SAM RATING:** 9.5/9\*/9.5

**DIRECTIONS:** From Jct: I-40 & US-64/Mocksville Hwy (Ex 162): Go 0.13 mi SW on US-64/Mocksville Hwy, then 0.25 mi SE on Campground Rd, then 0.25 mi NE on Midway Dr. Park on L.

**GPS COORDINATES:**  
35.86609°N/-80.7065°W

**NOTATIONS:** Check-in: 3:00 p.m. Check-out: 1:00 p.m. 2025 Coast discount 10%. Rate includes 2 people per site, full hook-ups. Additional charges: Add'l adult \$4, add'l child \$3. Max. RV length: 45 feet. Open: January 1-September 24.  
**STATE MAP:** See page 94.



## Stoneville

### **NEW** Dan River Campground

724 Webster Road  
Stoneville, North Carolina 27048  
336-427-8530  
danrivercampground@gmail.com  
danrivercampground.com

RESORT NUMBER: 2951

**GOOD SAM RATING:** 9.5/9.5\*/9.5

**DIRECTIONS:** From Jct US 220 N & NC Hwy 135: Go W 0.1 mi on Hwy 135, then S 0.5 mi on Dan Valley Rd, SE 2 mi on River Rd, E to Webster Rd, SE 1.1 mi on Webster Rd. Park on R.

**GPS COORDINATES:**  
36.39558°N/-79.88889°W

**NOTATIONS:** Check-in: 1:00 p.m. Check-out: Noon. 2025 Coast discount 10%. Rate includes 6 people per site, full hook-ups. Additional charges: Add'l person \$6. Max. RV length: 45 feet. Open: March 16-October 31.  
**STATE MAP:** See page 94.



# GOOD NEIGHBOR PARKS

NORTH CAROLINA

## Tabor City

### Carrollwoods Campground at Grapefull Sisters Vineyard

95 Dots Drive  
Tabor City, North Carolina 28463  
910-653-5538; fax: 910-653-2538  
office@carrollwoods.com  
carrollwoods.com

**RESORT NUMBER:** 2130

**GOOD SAM RATING:** 8.5/8\*/9.5

**DIRECTIONS:** From Myrtle Beach: 501-W to Hwy 31-N to Hwy 9-N. R on Camp Swamp Rd. R on Dothan Rd. L on Ramsey Ford Rd. Enter on R. From I-95: Ex 193 to Hwy 9-S. 49 mi. L at Camp Swamp Rd and follow above directions.

**GPS COORDINATES:** 34.05°N/-78.73°W

**ELEVATION:** 39 feet

**NOTATIONS:** Check-in: 1:00 p.m. Check-out: 11:00 a.m. Special Coast discount 25% not avail holiday weekends. Rate includes 2 adults/2 children under 10, electric and water. Additional charges: Extra adult \$4/night, extra child \$2/night, 50 amp \$5/night, tax. Resort requires advance notice of check-in after 8 p.m. Rental units available. Trip Points not accepted. Contact resort directly. Max. RV length: 75 feet. Open: Year-round.

**STATE MAP:** See page 94.



## Union Grove

### Blake Farms Family RV Resort

1819 West Memorial Highway  
Union Grove, North Carolina 28689  
336-468-7507  
info@blakefarmscampground.com  
blakefarmscampground.com

**RESORT NUMBER:** 2881

**GOOD SAM RATING:** 8.5/9.5\*/9

**DIRECTIONS:** From Jct I-77 & NC-901: Go 2 mi W on NC-901/Memorial Highway. Park on L.

**GPS COORDINATES:** 36.01908°N/-80.85848°W

**NOTATIONS:** Check-in: 2:00 p.m. Check-out: 11:00 a.m. 2025 Coast discount 10%. Rate includes 4 people per site, full hook-ups. Additional charges: Tax 8.25%. Max. RV length: 45 feet. Open: Year-round.

**STATE MAP:** See page 94.



## Wagram

### Pine Lake RV Resort

32482 Hillcreek Road  
Wagram, North Carolina 28396  
910-281-3319  
spooky.88@icloud.com  
pinelakervresorts.com  
**RESORT NUMBER:** 955

**GOOD SAM RATING:** 8/8\*/8

**DIRECTIONS:** From Aberdeen: 10 miles S on 15-501, 2 mi E on Hillcreek Rd. From Laurinburg: 15 miles N on 15-501, 2 mi E on Hillcreek Rd.

**GPS COORDINATES:** 34.9098°N/-79.467°W

**NOTATIONS:** Check-in: 11:00 a.m. Check-out: 5:00 p.m. Special discount rate for Coast members. Rate includes 2 adults, 2 children under 18 years per site. Additional charges: Extra adult \$10/night, extra child \$5/night. Max. RV length: 45 feet. Open: Year-round.

**STATE MAP:** See page 94.



## Whittier

### Flaming Arrow Campground

283 Flaming Arrow Drive  
Whittier, North Carolina 28789  
877-497-6161  
info@flamingarrowcampground.com  
flamingarrowcampground.com

**RESORT NUMBER:** 2860

**GOOD SAM RATING:** 9/9\*/9.5

**DIRECTIONS:** From Jct of US 74 & US 74/441 (Ex 81), W 7 mi to US 441 (Ex 74), S 1.2 mi. Park on L.

**GPS COORDINATES:** 35.44274°N/-83.30724°W

**NOTATIONS:** Check-in: 1:00 p.m. Check-out: Noon. 2025 Coast discount 10%. Rate includes 2 adults/2 children per site, full hook-ups. Additional charges: Add'l adult \$5, add'l child \$3. Max. RV length: 45 feet. Open: Year-round.

**STATE MAP:** See page 94.



## Whittier

### Fort Wilderness Campground and RV Park

284 Fort Wilderness Road  
Whittier, North Carolina 28789  
828-497-9331  
fortwilderness@outlook.com  
fortwilderness.net

**RESORT NUMBER:** 2855

**GOOD SAM RATING:** 8.5/7.5/8

**DIRECTIONS:** From Jct of US-74 & US-441 (Ex 74): Go N 1.6 mi on US-441 to Shoal Creek Rd, W 0.5 mi. Park on R.

**GPS COORDINATES:** 35.44239°N/-83.3317°W

**NOTATIONS:** Check-in: 2:00 p.m. Check-out: 11:00 a.m. 2025 Coast discount 10%. Rate includes 2 adults/2 children per site, full hook-ups. Additional charges: Add'l adult \$10, add'l child \$10, pets \$2.50, cable \$2.50, dump station \$10. Max. RV length: 45 feet. Open: Year-round.

**STATE MAP:** See page 94.



## Williamston

### Farm Country Campground

2301 Eds Grocery Road  
Williamston, North Carolina 27892  
252-789-8482  
farmcountrycampground@centurylink.net  
farmcountrycampground.com

**RESORT NUMBER:** 2937

**GOOD SAM RATING:** 7.5/9\*/9

**DIRECTIONS:** From Jct of Hwy 64 & Prison Camp Rd (Ex 512), S 2 mi on Prison Camp Rd to Ed's Grocery Rd, S 2 mi on Ed's Grocery Rd. Park on R.

**GPS COORDINATES:** 35.77851°N/-77.1428°W

**NOTATIONS:** Check-in: 1:00 p.m. Check-out: Noon. 2025 Coast discount 10%. Rate includes 2 adults per site, full hook-ups. Additional charges: Add'l adult \$5. Max. RV length: 45 feet. Open: December 1–December 31.

**STATE MAP:** See page 94.



## Williamston

### Green Acres Family Campground

1679 Green Acres Road  
Williamston, North Carolina 27892  
252-792-3939  
bgreen1147@gmail.com  
greenacresnc.com

**RESORT NUMBER:** 2933

**GOOD SAM RATING:** 8/8\*/8

**DIRECTIONS:** From Jct of US-64 & US-17, S 3 mi on US-17 to Rodgers School Rd, W 1.3 mi. Park on R. From Jct of US-264 & US-17, N 15 mi on US-17 to Rodgers School Rd, W 1.3. Park on R.

**GPS COORDINATES:** 35.78261°N/-77.08698°W

**NOTATIONS:** Check-in: 2:00 p.m. Check-out: 2:00 p.m. 2025 Coast discount 10%. Rate includes 2 adults per site, full hook-ups. Additional charges: Add'l person \$2. Max. RV length: 45 feet. Open: Year-round.

**STATE MAP:** See page 94.



**NORTH DAKOTA**

**Jamestown**

**Jamestown Campground**

3605 80th Ave Southeast  
Jamestown, North Dakota 58401  
701-252-6262  
jamestown.campground@yahoo.com  
jamestowncampground.com  
**RESORT NUMBER:** 2594

**GOOD SAM RATING:** 8/9★/9  
**DIRECTIONS:** W-bnd: From Ex 256 off I-94: Go S (L) over interstate, then 1 mi W (R) on south frontage road (R) (Gravel) E-bnd: From Ex 256 off I-94: Go S (R) 100 ft, then 1 mi W (R) on south frontage road. Park on R.

**GPS COORDINATES:**  
46.89122°N/-98.77707°W

**NOTATIONS:** Check-in: 2:00 p.m. Check-out: Noon. 2023 Coast rate \$27 - \$36. Rate includes 2 adults per site. Max. RV length: 45 feet. Open: May 1-October 1.

**STATE MAP:** See page 91.



**Menoken**

**A Prairie Breeze RV Park**

2810 158th Street Northeast  
Menoken, North Dakota 58558  
701-224-8215

**RESORT NUMBER:** 2582  
**GOOD SAM RATING:** 5/9★/8  
**DIRECTIONS:** From Jct of I-94 & Ex 170 (Menoken Ex): Go 1000 ft S on Rd to Menoken. Park on R.

**GPS COORDINATES:**  
46.83446°N/-100.54261°W

**NOTATIONS:** Check-in: 1:00 p.m. Check-out: 1:00 p.m. Special Coast member discount rate includes 2 adults per site, full hook-ups. Additional charges: Tax. Max. RV length: 45 feet. Open: April 1-November 1.

**STATE MAP:** See page 91.



**Minot**

**Roughrider RV Resort**

500 54th Street Northwest  
Minot, North Dakota 58703  
701-852-8442; fax: 701-837-1262  
manager@roughridervresort.com  
roughridervresort.com

**RESORT NUMBER:** 2281  
**GOOD SAM RATING:** 8/9.5★/8.5  
**DIRECTIONS:** From Jct of Hwy 83 & Hwy 2/Hwy 52: Go 4 mi W on Hwy 2/Hwy 52, then 0.5 mi N on paved CR 17 (54th St). Resort on R.

**GPS COORDINATES:**  
48.24172°N/-101.37104°W

**NOTATIONS:** Check-in: 2:00 p.m. Check-out: Noon. Coast rate \$33.75, max 7 days, only one discount per stay. Full hook-up daily rate includes electric, water, sewer, trash, and

Wi-Fi. Additional charges: Dump station \$20 if not hooked up to full hook-up. Drive-ups accepted. Max. RV length: 45 feet. Open: September 7-May 21.

**STATE MAP:** See page 91.



**OHIO**

**Clyde**

**NEW Leafy Oaks Campground**

6955 State Route 101 North  
Clyde, Ohio 43410  
419-639-2887  
leafyoaks@leafyoaks.com  
leafyoaks.com

**RESORT NUMBER:** 2915

**GOOD SAM RATING:** 8.5/8.5/9.5

**DIRECTIONS:** W-bnd: From Jct US-20 & SR-101 (at Clyde): Go 8 mi S on SR-101. Park on L. E-bnd: From Jct US-20 & OH-19, go 8 mi S on OH-19, then 0.25 mi SE on OH-19, then 1.5 mi NE on SR-101 N. Park on R.

**GPS COORDINATES:**  
41.22493°N/-83.02395°W

**NOTATIONS:** Check-in: 2:00 p.m. Check-out: 1:00 p.m. 2025 Coast discount 10%. Rate includes 4 people per site, full hook-ups. Additional charges: Add'l adult \$6.50, add'l child \$5, tax 7.25%. Max. RV length: 45 feet. Open: May 1-October 13.

**STATE MAP:** See page 95.



**Conneaut**

**NEW Evergreen Lake Park**

703 Center Road  
Conneaut, Ohio 44030  
440-599-8802  
camper@gwcmail.net  
evergreenlakecampground.com

**RESORT NUMBER:** 2833

**GOOD SAM RATING:** 8/9★/9.5

**DIRECTIONS:** From Jct of I-90 & SR-7 (Ex 241), N 0.5 mi on SR-7 to Gateway Ave, W 0.1 mi to Center Rd, S 0.4 mi. Park on R.

**GPS COORDINATES:**  
41.92657°N/-80.57098°W

**NOTATIONS:** Check-in: 1:00 p.m. Check-out: Noon. 2025 Coast discount 10%. Rate includes 2 adults per site, full hook-ups. Additional charges: Add'l adult \$3, add'l child \$2, 50 amp \$2. Max. RV length: 75 feet. Open: May 1-October 15.

**STATE MAP:** See page 95.



**Navarre**

**Baylor Beach Park Water Park & Campground**

8777 Manchester Southwest  
Navarre, Ohio 44662  
330-767-3031

baylorbeachpark@yahoo.com  
baylorbeachpark.com

**RESORT NUMBER:** 2678

**GOOD SAM RATING:** 7.5/9.5★/10

**DIRECTIONS:** From Jct of US 250 & US 62: Go 2 mi E on US 62 (at Jct US 62 & Hwy 93). Park on L.

**GPS COORDINATES:**  
40.6869°N/-81.59941°W

**NOTATIONS:** Check-in: 1:00 p.m. Check-out: 12:30 p.m. 2025 Coast discount 10% in summer months, 20% in winter months. Rate includes 2 adults and full hook-ups. Additional charges: Add'l person \$8/night. Max. RV length: 100 feet. Open: May 1-October 15.

**STATE MAP:** See page 95.



**Port Clinton**

**Cedarlane RV Resort**

2766 Northeast Catawba Road (Route 53N)  
Port Clinton, Ohio 43452  
419-797-9907

cedarlanereservations@yahoo.com  
cedarlanervresort.com

**RESORT NUMBER:** 2690

**GOOD SAM RATING:** 8.5/10★/10

**DIRECTIONS:** W-bnd: From W Jct of SR-53N & SR-2, E 6.3 mi on SR-53N/SR-2 to E Jct of SR-53N/SR-2 (Catawba Island Ex), N 4.5 mi on SR-53N. Park on L; or E-bnd: From E Jct of SR-2 & SR-53N (Catawba Island Ex), N 4.5 mi on SR-53N. Park on L.

**GPS COORDINATES:**  
41.56449°N/-82.83203°W

**NOTATIONS:** Check-in: 1:00 p.m. Check-out: Noon. Coast discount 15%, excluding 5/22 - 5/27, 6/12 - 8/17, 8/22 - 8/24, 8/28 - 9/2, 9/5 - 9/7, 9/12 - 9/18, 9/19 - 9/21, 9/26 - 9/28, 10/2 - 10/5. Rate includes 2 adults and full hook-ups. Additional charges: Add'l person \$5/night, tax 7%. Max. RV length: 60 feet. Open: May 1-October 15.

**STATE MAP:** See page 95.



# GOOD NEIGHBOR PARKS

OHIO

## Sandusky

### **NEW** Sandusky RV Resort

6703 Milan Road  
Sandusky, Ohio 44870  
419-910-3509  
sanduskyrvresort@rvoutdoors.com  
rvoutdoors.com/sandusky-rv-resort/  
RESORT NUMBER: 2834

**GOOD SAM RATING:** 10/10★/10

**DIRECTIONS:** From Jct OH 2 & US 250/Milan Rd: Go 0.8 mi SE on US 250/ Milan Rd. Park on R.

**GPS COORDINATES:**  
41.3878°N/-82.65027°W

**NOTATIONS:** Check-in: 1:00 p.m. Check-out: 11:00 a.m. 2025 Coast discount 10%. Rate includes 4 people per site, full hook-ups. Additional charges: Add'l adult \$10, add'l child \$5, pets \$5. Max. RV length: 100 feet. Open: Year-round.

**STATE MAP:** See page 95.



## South Bloomingville

### Pine Creek Horseman's Camp

23937 Big Pine Road  
South Bloomingville, Ohio 43152  
740-478-2520

info@pinecreekhc.com  
pinecreekhc.com

RESORT NUMBER: 2679

**GOOD SAM RATING:** 7.5/10★/10

**DIRECTIONS:** From Jct OH-56 & OH-664: Go 482 feet NE on OH 664, then 0.75 mi NW on Chilicote Rd, then 0.75 mi NE on Purcell Rd, then 0.5 mi N on Cupp Rd, then 0.5 mi E on Big Pine Rd. Park on R.

**GPS COORDINATES:**  
39.44114°N/-82.58895°W

**NOTATIONS:** Check-in: 4:00 p.m. Check-out: 11:00 a.m. Coast discount 20% available May 1-Sep 1, Mon through Thu. Rate includes 2 adults. Additional charges: Tax 7%. Max. RV length: 120 feet. Open: Year-round.

**STATE MAP:** See page 95.



## Springfield

### **NEW** Enon Beach Campground

2401 Enon Road  
Springfield, Ohio 45502  
888-343-1957

RESORT NUMBER: 2827

**GOOD SAM RATING:** 8/7.5/7

**DIRECTIONS:** From Jct of I-70 & I-675 take I-70, E 3 mi to Ex 47 (Enon Ex), NE 1.3 mi on Ex Rd to Donnellsville/Enon, S 0.2 mi on Enon Rd. Park on R.

**GPS COORDINATES:**  
39.89004°N/-83.93584°W

**NOTATIONS:** Check-in: 11:00 a.m. Check-out: 3:00 p.m. 2025 Coast discount 10%. Rate includes 2 adults per site, full hook-ups. Additional charges: Add'l vehicle \$5, tax 7%. Max. RV length: 60 feet. Open: Year-round.

**STATE MAP:** See page 95.



## Stout

### Sandy Springs Campground

27719 U.S. Highway 52  
Stout, Ohio 45684  
701-640-7858

sandyspringscampground@gmail.com  
sandyspringscampground.com

RESORT NUMBER: 2143

**GOOD SAM RATING:** 7/9★/9

**DIRECTIONS:** From Cincinnati: Approx 90 mi. E on Hwy 52. From Portsmouth, OH: Approx 20 mi W on Hwy 52.

**GPS COORDINATES:**  
38.6068°N/-83.2859°W

**ELEVATION:** 520 feet

**NOTATIONS:** Check-in: 24 hours. Check-out: Noon. Special 10% discount for Coast members. Rate includes 2 adults, 3 children, full hook-up. Additional charges: Add'l adult \$5, add'l child \$2. Rental units available. Trip Points not accepted. Contact resort directly. No smoking in rental units. Rental check-in 3 p.m., rental check-out noon. Max. RV length: Unlimited. Open: Year-round.

**STATE MAP:** See page 95.



## West Salem

### Town & Country Camp Resort

7555 Shilling Road  
West Salem, Ohio 44287  
419-853-4550

tccampresort@gmail.com  
tccamp.com

RESORT NUMBER: 2675

**GOOD SAM RATING:** 8.5/8.5/9

**DIRECTIONS:** From Jct of I-71 & SR-539 (Ex 198), NW 1.2 mi on SR-539 to Shilling Rd, N 1 mi (E).

**GPS COORDINATES:**  
40.93781°N/-82.10083°W

**NOTATIONS:** Check-in: Noon. Check-out: Noon. Coast discount 15%, excluding holiday weekends and peak season Jul through Aug. Rate includes 2 adults and full hook-ups. Additional fees: Extra adult \$7/night, extra child \$3/night, tax 6.5%. Max. RV length: 80 feet. Open: April 1–November 11.

**STATE MAP:** See page 95.



## Zanesville

### Wolfies Campground

101 Buckeye Drive  
Zanesville, Ohio 43701  
740-454-0925  
wolfiescamping1@yahoo.com  
wolfiescampground.com

RESORT NUMBER: 2685


**GOOD SAM RATING:** 9.5/9.5★/10

**DIRECTIONS:** From Jct of I-70 & SR-146 W (Ex 155, E-bnd - coming from Columbus direction - continue at bottom of the ramp onto Elberon and turn towards SR-146), W 0.25 mi on SR-146, N 0.75 mi on OH-666, N 0.75 mi on Lewis Dr (OH-666), first right past Riverside Park, (Buckeye Dr), E 0.2 mi on Buckeye Dr. Park on L.

**GPS COORDINATES:**  
39.96466°N/-81.98933°W

**NOTATIONS:** Check-in: 1:00 p.m. Check-out: Noon. Coast discount 10%, excluding Jun through Aug and all holiday weekends. Rate includes 2 adults and full hook-ups. Additional charges: Add'l person \$5/night, tax 7%. Max. RV length: 100 feet. Open: Year-round.

**STATE MAP:** See page 95.



## OKLAHOMA

## Ardmore

### By the Lake RV Park

1031 Lodge Road  
Ardmore, Oklahoma 73401  
580-798-4721

bythelakervpark@gmail.com  
bythelakerv.com

RESORT NUMBER: 2535


**GOOD SAM RATING:** 10/10★/10

**DIRECTIONS:** From Jct of I-35 (Ex 24) Lodge Rd: Go 0.5 mi E on Lodge Rd. Park on L.

**GPS COORDINATES:**  
34.07169°N/-97.13291°W

**NOTATIONS:** Check-in: 1:00 p.m. Check-out: Noon. 2023 Coast rate \$36-\$40/night on daily rate year round. Rate includes 2 adults per site, full hook-ups. Additional charges: Add'l adult \$2/night, tax 8.375%. Max. RV length: 75 feet. Open: Year-round.

**STATE MAP:** See page 86.



## Bartlesville

### Riverside RV Park

1211 Southeast Adams Boulevard  
Bartlesville, Oklahoma 74003  
918-336-6431; fax: 918-336-3892

riverside@takemetoriverside.com  
resortrv.com

RESORT NUMBER: 1322

**GOOD SAM RATING:** 8.5/9.5★/9

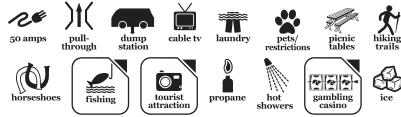
**DIRECTIONS:** From Jct of US-75 & W US-60 (Pawhuska Ex): Go W 1.5 mi on US-60, then S 1 blk on Quappaw Ave. Park on L.

**GPS COORDINATES:**  
36.7498°N/-95.9689°W

**NOTATIONS:** Check-in: Noon. Check-out: Noon. Coast rate 20% discount. Rate includes 2 adults per site, full hook-ups. Additional charges: Add'l adult \$2/night, add'l child \$2/night, tax 8.9%. Max. RV length: 50 feet. Open: Year-round.



STATE MAP: See page 86.



**Calera**

**Do Drop Inn RV Resort**

560 Platter Dike Road  
Calera, Oklahoma 74730  
580-965-3600  
dodropinnrv@gmail.com  
dodropinn.com

RESORT NUMBER: 2541  
GOOD SAM RATING: 10/10\*/10

DIRECTIONS: From Jct US-75 & W Main St: Go 2.5 mi S on US-75, then 4.5 mi W on Platter Rd, then 0.5 mi S on Platter Dike Rd. Park on R.

GPS COORDINATES:  
33.90364°N/-96.54089°W

NOTATIONS: Check-in: 1:00 p.m. Check-out: Noon. 2023 Coast rate \$36-\$41.60/night avail year round. Rate includes 2 adults per site, full hook-ups. Additional charges: Add'l adult \$5/night, taxes. Max. RV length: 72 feet. Open: Year-round.

STATE MAP: See page 86.



**Chickasha**

**Pecan Grove RV Resort**

600 West Almar Drive  
Chickasha, Oklahoma 73018  
405-320-5690  
info@pecangrovervresort.com  
pecangrovervresort.com

RESORT NUMBER: 2540  
GOOD SAM RATING: 8.5/10\*/8.5

DIRECTIONS: From Jct of I-44 (H.E. Bailey Turnpike) & US-81/US-277: Go S 0.25 mi on US-81/US-277, then W 0.25 mi on W Almar Dr. Park on R.

GPS COORDINATES:  
35.0205°N/-97.93952°W

NOTATIONS: Check-in: Noon. Check-out: 11:00 a.m. Special Coast member discount rate includes 2 adults per site. Additional charges: Taxes. Max. RV length: 85 feet. Open: Year-round.

STATE MAP: See page 86.



**Weatherford**

**Wanderlust Crossings RV Park**

10246 North 2430 Road  
Weatherford, Oklahoma 73096  
580-772-2800  
info@wanderlustcrossings.com  
wanderlustcrossings.com

RESORT NUMBER: 2528  
GOOD SAM RATING: 9/9.5\*/10

DIRECTIONS: From Jct I-40 (Ex 84) & Airport Rd: Go 0.25 mi S on Airport Rd. Park on L before bridge.

GPS COORDINATES:  
35.52939°N/-98.65717°W

NOTATIONS: Check-in: 1:00 p.m. Check-

out: 11:00 a.m. 2024 Coast rate \$35.70 for a back in site and \$40.16 for a pull-thru site. Rate includes 2 adults per site, full hook-ups. Additional charges: Add'l adult \$3/night, tax 5%. Max. RV length: 65 feet. Open: Year-round.

STATE MAP: See page 86.



**OREGON**

**Bandon**

**Bandon RV Park**

935 2nd Street Southeast (Highway 101)  
Bandon, Oregon 97411  
812-427-3330  
bandonrvpark@bandonrvpark.com  
rvinnstylesorts.com/oregon/bandon-rv-park

RESORT NUMBER: 2711

GOOD SAM RATING: No ratings available  
DIRECTIONS: From Jct of US-101 & Hwy 42S (N end of town): Go S 500 ft on US-101. Park on R.

GPS COORDINATES:  
43.11916°N/-124.40217°W

NOTATIONS: Check-in: 2:00 p.m. Check-out: 11:00 a.m. Coast discount 10%. Rate includes 2 adults, 2 children, full hook-ups. Max. RV length: 50 feet. Open: Year-round.

STATE MAP: See page 96.



**Boardman**

**Boardman Marina Park RV Campground**

1 West Marine Drive  
Boardman, Oregon 97818  
541-481-7217  
rvinfo@boardmanparkandrec.com  
boardmanparkandrec.com

RESORT NUMBER: 2904  
GOOD SAM RATING: 9.5/8.5\*/10

DIRECTIONS: From Jct of I-84 & Ex 164 (Main St), N 0.8 mi on Main St over RR tracks bridge, stay left at fork. Park on R.

GPS COORDINATES:  
45.84338°N/-119.7076°W

NOTATIONS: Check-in: 2:00 p.m. Check-out: Noon. 2025 Coast discount 10%. Rate includes 2 adults per site, full hook-ups. Additional charges: 50-amp \$58, add'l vehicle \$5, tax 6.5%. Max. RV length: 100 feet. Open: Year-round.

STATE MAP: See page 96.



**Boardman**

**Driftwood RV Park**

800 West Kunze Lane  
Boardman, Oregon 97818  
541-481-2262  
office@dwrresort.com  
rvinnstylesorts.com/oregon/driftwood-rv-park

RESORT NUMBER: 2749

GOOD SAM RATING: No ratings available  
DIRECTIONS: From Jct of I-84 & Ex 164 (Boardman), S 1.2 mi on S Main St to Kunze Rd (2nd stop sign), W 0.8 mi. Park on R.

GPS COORDINATES:  
45.82108°N/-119.7197°W

NOTATIONS: Check-in: 2:00 p.m. Check-out: 11:00 a.m. Coast discount 10%. Rate includes 2 adults. Max. RV length: 50 feet. Open: Year-round.

STATE MAP: See page 96.



**Coos Bay**

**Lucky Loggers RV Park**

250 East Johnson Avenue  
Coos Bay, Oregon 97420  
541-267-6003  
luckyloggersrvpark@gmail.com  
rvinnstylesorts.com/oregon/lucky-loggers-rv-park

RESORT NUMBER: 2751

GOOD SAM RATING: No ratings available  
DIRECTIONS: N-bnd: From Jct of US-101 & Johnson Ave (S end of town): Go E 0.1 mi on Johnson Ave/E Johnson Ave. Park on L.

GPS COORDINATES:  
43.35967°N/-124.20893°W

NOTATIONS: Check-in: 2:00 p.m. Check-out: 11:00 a.m. Coast discount 10%. Rate includes 2 adults and full hook-ups. Max. RV length: 60 feet. Open: Year-round.

STATE MAP: See page 96.



**Estacada**

**River Mill RV Park**

30575 Southeast River Mill Road  
Estacada, Oregon 97022  
360-253-5603  
office@rivermillrvpark.com  
rvinnstylesorts.com/oregon/river-mill-rv-park/

RESORT NUMBER: 2754  
GOOD SAM RATING: 7.5/10/17

DIRECTIONS: From Jct Broadway St & OR-211 N/OR-224 W: Go 1.5 mi N on OR-211 N/OR-224 W, then 0.25 mi W on SE River Mill Rd. Park on R.

GPS COORDINATES:  
45.30517°N/-122.34744°W

NOTATIONS: Check-in: 2:00 p.m. Check-out: 11:00 a.m. Coast discount 10%. Rate includes 2 adults and full hook-ups. Max. RV length: 55 feet. Open: Year-round.

STATE MAP: See page 96.







# GOOD NEIGHBOR PARKS

## Eutawville

### **NEW** Bells Marina RV Resort

12907 Old Number Six Highway  
Eutawville, South Carolina 29048  
803-492-7924  
bookings@bellsmarina.com  
bellsmarina.com

RESORT NUMBER: 2935

GOOD SAM RATING: 7/9.5\*/8.5

DIRECTIONS: From Jct I-95 & SC-6 (Ex 98): Go 10 mi SE on SC-6, then 2 mi SE on SC-6/SC-45 SE/Old Number 6 Hwy. Park on L.

GPS COORDINATES:

33.40734°N/-80.30113°W

NOTATIONS: Check-in: 1:00 p.m. Check-out: 11:00 a.m. 2025 Coast discount 10%. Rate includes 3 people per site, full hook-ups. Additional charges: Add'l person \$5, tax 11%. Max. RV length: 45 feet. Open: Year-round.

STATE MAP: See page 98.



## Greenville

### **NEW** Springwood RV Park

810 Donaldson Road  
Greenville, South Carolina 29605  
864-277-9789  
springwoodrvpark@gmail.com  
springwoodrvpark.com

RESORT NUMBER: 2896

GOOD SAM RATING: 7.5/9.5\*/9

DIRECTIONS: From Jct of I-85 (Ex 44) & US-25/White Horse Rd: Go 2.75 mi S on White Horse Rd, then 0.5 mi S on Donaldson Rd. Park on R.

GPS COORDINATES:

34.76017°N/-82.38466°W

NOTATIONS: Check-in: 1:00 p.m. Check-out: 11:00 a.m. 2025 Coast discount 10%. Rate includes 4 people per site, full hook-ups. Additional charges: Tax 10%. Max. RV length: 45 feet. Open: Year-round.

STATE MAP: See page 98.



## Hollywood

### **NEW** Lake Aire RV Park & Campground

4375 Highway 162  
Hollywood, South Carolina 29449  
843-571-1271  
lakeairrv@gmail.com  
lakeairrv.com

RESORT NUMBER: 2842

GOOD SAM RATING: 9/9\*/9.5

DIRECTIONS: From Jct I-26 & US-17: Go 14 mi S on US-17S, then 0.5 mi SW on SC-162. Park on L.

GPS COORDINATES:

32.77822°N/-80.14984°W

NOTATIONS: Check-in: 2:00 p.m. Check-out: Noon. 2025 Coast discount 10%. Rate includes 4 people per site, full hook-ups.

Additional charges: Tax 12%. Max. RV length: 45 feet. Open: Year-round.

STATE MAP: See page 98.



## Lexington

### **NEW** Barnyard RV Park

201 Oak Drive  
Lexington, South Carolina 29073  
803-957-1238  
barnyardrvpark@sc.rr.com  
barnyardrvpark.com

RESORT NUMBER: 2889

GOOD SAM RATING: 8.5/10\*/10

DIRECTIONS: From Jct of I-26 (Ex 111A) & US-1, W 3 mi on US-1S. (R); or From Jct of I-20 (Ex 58) & US-1, E (N-bnd) 2 mi on US-1. Park on L.

GPS COORDINATES: 33.97712°N/-81.1561°W

NOTATIONS: Check-in: 1:00 p.m. Check-out: Noon. 2025 Coast discount 10%. Rate includes 4 people per site, full hook-ups. Additional charges: Tax 10%. Max. RV length: 45 feet. Open: Year-round.

STATE MAP: See page 98.



## Lexington

### **NEW** Edmund RV Park

5920 Edmund Highway  
Lexington, South Carolina 29073  
803-955-4010  
edmundrvparkandstorage@yahoo.com  
goodsam.com/campgrounds-rv-parks/details?cgid=240000031

RESORT NUMBER: 2890

GOOD SAM RATING: 7/8.5\*/8

DIRECTIONS: From Jct I-20 & SC-6 (Ex 55), S 7.3 mi on SC-6 to SC-302, SW 0.2 mi. Park on R.

GPS COORDINATES:

33.85839°N/-81.20519°W

NOTATIONS: Check-in: Anytime. Check-out: Anytime. 2025 Coast discount 10%. Rate includes 2 adults per site, full hook-ups. Additional charges: Add'l adult, add'l child, tax 7%. Max. RV length: 45 feet. Open: Year-round.

STATE MAP: See page 98.



## Pendleton

### **NEW** Clemson RV Park at the Grove

150 Dalton Drive  
Pendleton, South Carolina 29670  
864-228-2858  
info@clemsonrv.com  
clemsonrv.com

RESORT NUMBER: 2892

GOOD SAM RATING: 10/9.5\*/9

DIRECTIONS: From Jct I-85 & US-76E (Ex 19): Go 5.5 mi E on US-76E, then 0.5 mi N on US-187, then 0.25 mi E on Dalton Rd. Park on L.

GPS COORDINATES:

34.62425°N/-82.7851°W

NOTATIONS: Check-in: 1:00 p.m. Check-out: 11:00 a.m. 2025 Coast discount 10%. Rate includes 4 people per site, full hook-ups. Additional charges: Tax 10%. Max. RV length: 45 feet. Open: Year-round.

STATE MAP: See page 98.



## Spartanburg

### **NEW** Cunningham RV Park

600 Campground Road  
Spartanburg, South Carolina 29303  
864-576-1973  
info@cunninghamrvpark.com  
cunninghamrvpark.com

RESORT NUMBER: 2893

GOOD SAM RATING: 8.5/9\*/8.5

DIRECTIONS: From Jct of I-85 (Ex 70) & I-26: Go NW 0.5 mi on I-26 (Ex 17) to New Cut Rd, then W 1 mi on New Cut Rd, then SW 0.3 mi on Blackstock Rd, then W 0.5 mi on Campground Rd. Park on R.

GPS COORDINATES:

34.98549°N/-82.04153°W

NOTATIONS: Check-in: 2:00 p.m. Check-out: Noon. 2025 Coast discount 10%. Rate includes 2 adults per site, full hook-ups. Additional charges: Add'l adult \$5, add'l child \$5, tax 11%. Max. RV length: 50 feet. Open: Year-round.

STATE MAP: See page 98.



## St. George

### **NEW** Jolly Acres RV Park & Storage

289 Horne Taylor Road  
St. George, South Carolina 29477  
843-563-8303  
jollyacres@hughes.net  
syrrrun.com

RESORT NUMBER: 2780

GOOD SAM RATING: 8/8.5\*/9

DIRECTIONS: From Jct I-95 & Hwy 78 (Ex 77): Go 5 mi E on Hwy 78, then 0.5 mi N on Horne Taylor Rd. Park on L.

GPS COORDINATES:

33.17987°N/-80.51405°W

NOTATIONS: Check-in: Noon. Check-out: Noon. 2025 Coast discount 10%. Rate includes 2 adults and full hook-ups. Additional charges: Tax 7%. Max. RV length: 45 feet. Open: Year-round.

STATE MAP: See page 98.



## Summerton

### **NEW** Palmetto Shores RV Resort

5215 Dingle Pond Road  
Summerton, South Carolina 29148  
803-478-6336

info@palmettoshoresrvresort.com  
palmettoshoresrvresort.com

RESORT NUMBER: 2934

GOOD SAM RATING: 9.5/9\*/10


DIRECTIONS: From I-95 (Ex 102): Go 200 yds E on Road 400. Park on R.

GPS COORDINATES:

33.52076°N/-80.42763°W

NOTATIONS: Check-in: 1:00 p.m. Check-out: 11:00 a.m. 2025 Coast discount 10%. Rate includes 6 people per site, full hook-ups. Additional charges: Add'l person \$5, tax 12%. Max. RV length: 45 feet. Open: Year-round.

STATE MAP: See page 98.



## Summerton

### **NEW** Taw Caw Campground & Marina

1328 Joyner Drive  
Summerton, South Carolina 29148  
803-478-2171

tawcawcampground@gmail.com  
goodsam.com/campgrounds-rv-parks/  
details?cgid=201131038

RESORT NUMBER: 2938

GOOD SAM RATING: 6.5/8.5\*/8

DIRECTIONS: From Jct of I-95 (Ex 108) & Hwy 102: Go S 1.7 mi on Hwy 102 to Bill Davis Rd, E 1.4 mi to Wash Davis Rd, S 1.9 mi to Rowe Dr, SE 1.2 mi to Joyner Dr, E 0.1 mi. Park on E.

GPS COORDINATES:

33.53006°N/-80.31299°W

NOTATIONS: Check-in: 2:00 p.m. Check-out: 11:00 a.m. 2025 Coast discount 10%. Rate includes 4 people per site, full hook-ups. Additional charges: Add'l person \$5, tax 13.5%. Max. RV length: 45 feet. Open: Year-round.

STATE MAP: See page 98.



## Swansa

### **NEW** River Bottom Farms Family Campground

357 Cedar Creek Road  
Swansa, South Carolina 29160  
803-568-4182

rbrvresort@comporium.net  
riverbottomfarms.com

RESORT NUMBER: 2894

GOOD SAM RATING: 9.5/9.5\*/10

DIRECTIONS: S-bnd: From Jct of I-77 & US 321 S (Ex 71), S 15 mi on US 321 to SC3, SW 6.5 mi on SC-3 to SC-178, NW 0.5 mi on 178 to Cedar Creek Rd, W 0.7 mi. (L); or N-bnd: From Jct of US-321 & SC 178 (S of Swansa), W 6.3 mi on SC 178 to Cedar Creek Rd, W 0.7 mi. Park on L.

GPS COORDINATES:

33.66797°N/-81.19844°W

NOTATIONS: Check-in: 2:00 p.m. Check-out: Noon. 2025 Coast discount 10%. Rate includes 2 adults per site, full hook-ups. Additional charges: Add'l adult \$5, add'l child \$5, pets \$5, tax 8%. Max. RV length: 45 feet. Open: Year-round.

STATE MAP: See page 98.



## Walterboro

### **NEW** New Green Acres RV Park

396 Campground Road  
Walterboro, South Carolina 29488  
800-474-3450

greenacres53@lowcountry.com  
newgreenacres.com

RESORT NUMBER: 2781

GOOD SAM RATING: 8/8\*/8.5

DIRECTIONS: From Jct of I-95 & SC-63 (Ex 53): Go 0.25 mi W on SC-63, then 0.25 mi N on Campground Rd. Park on R.

GPS COORDINATES:

32.88375°N/-80.71646°W

NOTATIONS: Check-in: Noon. Check-out: Noon. 2025 Coast discount 10%. Rate includes 2 adults and full hook-ups. Additional charges: Tax 12.5%. Max. RV length: 45 feet. Open: Year-round.

STATE MAP: See page 98.



## West Columbia

### **NEW** Big Rig Friendly RV Resort

336 Gardeners Terrace Road  
West Columbia, South Carolina 29172  
803-708-5122

bigrigfriendly@gmail.com  
bigrigfriendly.com

RESORT NUMBER: 2891

GOOD SAM RATING: 10/10\*/9

DIRECTIONS: From Jct I-26 & US Hwy 321S/US-176S/US-21S: Go 2.25 mi S on US Hwy-321S/US-176 S/US-21 S to Gardeners Terrace Rd, then 1 mi SW on Gardeners Terrace Rd. Park on R.

GPS COORDINATES:

33.98132°N/-81.07459°W

NOTATIONS: Check-in: Noon. Check-out: 11:00 a.m. 2025 Coast discount 10%. Rate includes 4 people per site, full hook-ups. Additional charges: Tax 7%. Max. RV length: 45 feet. Open: Year-round.

STATE MAP: See page 98.



## SOUTH DAKOTA

## Canton

### Gate City Events & Lodging

47947 West 5th Street  
Canton, South Dakota 57013  
605-214-4604

gceventsllc@gmail.com  
gceventsllc.com

RESORT NUMBER: 2581

GOOD SAM RATING: 6/NA/9

DIRECTIONS: From Jct I-29 & US-18/5th St: Go 8.75 mi E on US-18/5th St. Park on R.

GPS COORDINATES:

43.30426°N/-96.61837°W

NOTATIONS: Check-in: 1:00 p.m. Check-out: 11:00 a.m. 2025 Coast rate \$45 - \$55/night. Additional charges: Tax 8.7%. Max. RV length: 50 feet. Open: Year-round.

STATE MAP: See page 91.



## Custer

### Beaver Lake Campground

12005 U.S. Highway 16  
Custer, South Dakota 57730  
605-673-2464

beaverres@goldenwest.net  
beaverlakecampground.net

RESORT NUMBER: 2537

GOOD SAM RATING: 9/10\*/10

DIRECTIONS: From Jct US 385 & US 16 (in town): Go 3.5 mi W on US 16. Park on L.

GPS COORDINATES:

43.73967°N/-103.65685°W

NOTATIONS: Check-in: 1:00 p.m. Check-out: Noon. Special Coast member discount rate avail Aug 20-Sep 3 and Sep 8-Nov 10. Rate includes 2 adults per site, full hook-ups. Additional charges: Add'l adult \$6/night, add'l child \$6/night, tax 6%. Coast discount not avail Jul 1-Aug 19. Max. RV length: 80 feet. Open: April 1-November 1.

STATE MAP: See page 91.







# GOOD NEIGHBOR PARKS

TENNESSEE

## TENNESSEE

### Bristol

#### Shadrack Campground

2537 Volunteer Parkway  
Bristol, Tennessee 37620  
423-217-1181

camp@shadrack.com  
shadrackcampground.com  
RESORT NUMBER: 2401

GOOD SAM RATING: 7.5/9\*/6.5

DIRECTIONS: From Jct I-81 & SR-394 (Ex 69): Go 5.5 mi S on SR 394, then 2 mi E on US-19 (US-11E). Park on R.

GPS COORDINATES: 36.52906°N/-82.24979°W

NOTATIONS: Check-in: 1:00 p.m. Check-out: Noon. Special discount rate for Coast members. Rate includes full hook-up, Wi-Fi. Additional charges: Tax 9.3%. Rate not available for the Apr NASCAR, Jun NHRA, or Aug NASCAR race weeks. Max. RV length: 45 feet. Open: Year-round.

STATE MAP: See page 87.



### Camden

#### Birdsong Resort & Marina Lakeside RV & Tent Campground

255 Marina Road  
Camden, Tennessee 38320  
731-584-7880

bob@birdsong.com  
resort.birdsong.com  
RESORT NUMBER: 2874

GOOD SAM RATING: 9/9\*/6.5

DIRECTIONS: From Jct of I-40 & SR 191/ Birdsong Rd (Ex 133): Go N 9.1 mi on SR 191 to Marina Rd, then go E 0.4 mi. Park on R.

GPS COORDINATES: 35.96973°N/-88.04623°W

NOTATIONS: Check-in: Noon. Check-out: Noon. 2025 Coast discount 10%. Rate includes 2 adults per site, full hook-ups. Additional charges: Add'l adult \$7, add'l child \$7, pets \$5 (except goldfish), dump station \$20, tax 14.75%. Max. RV length: 80 feet. Open: Year-round.

STATE MAP: See page 87.



### Cosby

#### Smoky Mountain Premium Camping

4663 Hooper Highway  
Cosby, Tennessee 37722  
423-625-3643

smprvresort@gmail.com  
smokymountainpremiumcamping.com  
RESORT NUMBER: 2786

GOOD SAM RATING: 5/NA/9.5

DIRECTIONS: From Jct US339 & US 321: Go 3 mi S on US321, then 300 ft W on Hooper Hwy. Park on R.

GPS COORDINATES: 35.78093°N/-83.24407°W

NOTATIONS: Check-in: 2:00 p.m. Check-out: 11:00 a.m. 2025 Coast discount 10%.

Rate includes 4 adults and full hook-ups. Additional charges: Tax 12.75%. Max. RV length: 45 feet. Open: Year-round.

STATE MAP: See page 87.



### Crossville

#### Bean Pot Campground

23 Bean Pot Campground Loop  
Crossville, Tennessee 38571  
931-484-7671

beanpotcampground@yahoo.com  
beanpotcampground.com  
RESORT NUMBER: 2837

GOOD SAM RATING: 9/9\*/9

DIRECTIONS: From Jct of I-40 & Peavine Rd (Ex 322), N 1.5 mi on Peavine Rd to Bean Pot Campground Road, E 0.3 mi (E).

GPS COORDINATES: 35.97839°N/-84.96323°W

NOTATIONS: Check-in: 2:00 p.m. Check-out: 11:00 a.m. 2025 Coast discount 10%. Rate includes 4 people per site, full hook-ups. Additional charges: Add'l adult \$3, add'l child \$3, tax 9.75%. Max. RV length: 46 feet. Open: Year-round.

STATE MAP: See page 87.



### Gatlinburg

#### Dudley Creek RV Resort

1640 East Parkway  
Gatlinburg, Tennessee 37738  
865-277-7723

dudleycreekrv@gmail.com  
dudleycreekrv.com  
RESORT NUMBER: 2783

GOOD SAM RATING: 9/9.5\*/9  
DIRECTIONS: From Jct of US-441 & US-321N (traffic light #3 in downtown Gatlinburg), E 1.5 mi on US-321N/East Parkway. Park on L.

GPS COORDINATES: 35.72846°N/-83.45886°W

NOTATIONS: Check-in: 1:00 p.m. Check-out: 11:00 a.m. 2025 Coast discount 10%. Rate includes 2 adults and full hook-ups. Additional charges: Tax 11.25%. Max. RV length: 45 feet. Open: Year-round.

STATE MAP: See page 87.



### Gatlinburg

#### Greenbrier Campground

2353 East Parkway  
Gatlinburg, Tennessee 37738  
865-430-7415

hello@smokymountaincamping.com  
greenbriercampground.com  
RESORT NUMBER: 2784

GOOD SAM RATING: 8.5/10\*/9.5

DIRECTIONS: From Jct of US-441 & US-321N/SR-73, E 6 mi on US-321N/SR-73 to SR-416, N 250 yds. Park on L.

GPS COORDINATES: 35.7444°N/-83.41335°W

NOTATIONS: Check-in: 1:00 p.m. Check-out: 11:00 a.m. 2025 Coast discount 10%. Rate includes 4 adults and full hook-ups. Additional charges: Add'l adult \$5, tax 12.75%. Max. RV length: 45 feet. Open: Year-round.

STATE MAP: See page 87.



### Gatlinburg

#### Smoky Bear Campground and RV Park

4857 East Parkway  
Gatlinburg, Tennessee 37738  
865-436-8372

smokybearcampground@gmail.com  
smokybearcampground.com  
RESORT NUMBER: 2785

GOOD SAM RATING: 10/10\*/10

DIRECTIONS: E-bnd: From Jct of I-40 & US 321S (Ex 435), S 17.2 mi on US 321S (R); or W-bnd: From Jct of I-40 & US 73S (Ex 440), S 2.3 mi on US 73S to US 321S, S 11.6 mi. Park on R.

GPS COORDINATES: 35.76258°N/-83.30222°W

NOTATIONS: Check-in: 1:00 p.m. Check-out: 11:00 a.m. 2025 Coast discount 10%. Rate includes 4 adults and full hook-ups. Additional charges: Add'l adult \$7, add'l child \$7, tax 12.75%. Max. RV length: 45 feet. Open: Year-round.

STATE MAP: See page 87.



### Gatlinburg

#### Twin Creek RV Resort

1202 East Parkway  
Gatlinburg, Tennessee 37738  
865-436-7081

sns@twincreekrvresort.com  
twincreekrvresort.com  
RESORT NUMBER: 2787

GOOD SAM RATING: 10/10\*/10

DIRECTIONS: From Jct of US-441 & US-321N (traffic light #3 in downtown Gatlinburg), E 2 mi on US-321N/East Parkway. Park on R.

GPS COORDINATES: 35.72597°N/-83.48291°W

NOTATIONS: Check-in: 1:00 p.m. Check-out: 11:00 a.m. 2025 Coast discount 10%. Rate includes 4 adults and full hook-ups. Additional charges: Add'l adult \$4, add'l child \$4, utility fee \$8, tax 9.75%. Max. RV length: 45 feet. Open: Year-round.

STATE MAP: See page 87.







## Greenville

### **NEW** Mammoth Ridge RV Park

12300 Lonesome Pine Trail  
Greenville, Tennessee 37745  
423-500-8788  
mammothridgerv@gmail.com  
mammothridgervpark.com

**RESORT NUMBER:** 2876  
**GOOD SAM RATING:** 8.5/9\*/8.5

**DIRECTIONS:** From Jct SR 34/US-1E & SR 70 N: Go 12.5 mi N on SR 70 N/Lonesome Pine Trail. Park on R.

**GPS COORDINATES:**  
36.29766°N/-82.94361°W

**NOTATIONS:** Check-in: Noon. Check-out: 11:00 a.m. 2025 Coast discount 10%. Rate includes 4 people per site, full hook-ups. Additional charges: Tax 10%. Max. RV length: 55 feet. Open: Year-round.

**STATE MAP:** See page 87.



## Hartford

### **NEW** Pigeon River Campground

3375 Hartford Road  
Hartford, Tennessee 37753  
865-430-3838  
trips@smokymountainrafting.com  
campinginthesmokymountains.com

**RESORT NUMBER:** 2790  
**GOOD SAM RATING:** 9/9.5\*/10

**DIRECTIONS:** From Jct of I-40 & Hartford Rd (Ex 447): Go N 1 mi on Hartford Rd. Park on L.

**GPS COORDINATES:**  
35.81733°N/-83.15871°W

**NOTATIONS:** Check-in: 3:00 p.m. Check-out: 11:00 a.m. 2025 Coast discount 10%. Rate includes 4 people per site, full hook-ups. Additional charges: Pets \$20, tax 12.75%. Max. RV length: 50 feet. Open: Year-round.

**STATE MAP:** See page 87.



## Mt Juliet

### **NEW** Rural Hill Farm

9400 Couchville Pike  
Mt Juliet, Tennessee 37122  
615-674-1969  
contact@ruralhillfarm.com  
ruralhillfarm.com

**RESORT NUMBER:** 2839  
**GOOD SAM RATING:** 5/9\*/9.5

**DIRECTIONS:** From Jct I-40 & Hwy 171: Go 5.25 mi S on Hwy 171, then 1 mi S on Mt. Juliet Rd, then 2 mi SW on Couchville Pike. Park on L.

**GPS COORDINATES:**  
36.09729°N/-86.51193°W

**NOTATIONS:** Check-in: 2:00 p.m. Check-out: 11:00 a.m. 2025 Coast discount 10%. Rate includes 4 people per site, full hook-ups. Additional charges: Tax 6%. Max. RV length: 45 feet. Open: Year-round.

**STATE MAP:** See page 87.



## Newport

### **NEW** Triple Creek Campground

141 Lower Bogard Road  
Newport, Tennessee 37821  
423-465-3060  
triplecreekcampground.com

**RESORT NUMBER:** 2821  
**GOOD SAM RATING:** 7.5/9\*/10

**DIRECTIONS:** From Jct of I-40 & Ex 440 (Wilton Springs Rd): Go W 2.1 mi to US-321, W 0.1 mi to Cosby Hwy, W 0.1 mi to Lower Bogard Rd, W 0.3 mi. Park on L.

**GPS COORDINATES:**  
35.8713°N/-83.22516°W

**NOTATIONS:** Check-in: 2:00 p.m. Check-out: Noon. 2025 Coast discount 10%. Rate includes 4 people per site, full hook-ups. Additional charges: Add'l adult \$5, add'l vehicle \$3, tax 12.75%. Max. RV length: 45 feet. Open: Year-round.

**STATE MAP:** See page 87.



## Pigeon Forge

### **NEW** Clabough's Campground

405 Wears Valley Road  
Pigeon Forge, Tennessee 37863  
800-965-8524  
info@claboughcampground.com  
claboughcampground.com

**RESORT NUMBER:** 2788  
**GOOD SAM RATING:** 10/10\*/8.5

**DIRECTIONS:** From Jct of US-441 & Wears Valley Rd (US 321): Go W 0.5 mi on Wears Valley Rd (US-321) to Sequoia Rd, then S 0.1 mi. Park on R.

**GPS COORDINATES:**  
35.79956°N/-83.58604°W

**NOTATIONS:** Check-in: 1:00 p.m. Check-out: 11:00 a.m. 2025 Coast discount 10%. Rate includes 4 people per site, full hook-ups. Additional charges: Add'l adult \$5, add'l child \$5, tax 12.25%. Max. RV length: 45 feet. Open: Year-round.

**STATE MAP:** See page 87.



## Pigeon Forge

### Creekside RV Park

2475 Henderson Springs Road  
Pigeon Forge, Tennessee 37863  
865-234-4101  
rvparkoffice@gmail.com  
creeksidervpark.com

**RESORT NUMBER:** 2315  
**GOOD SAM RATING:** 9.5/9.5\*/9.5

**DIRECTIONS:** From Jct US-441 & US 321: SW

0.7 mi on US 321 to Henderson Springs Rd. R 0.2 mi. 2nd resort on R. From Parkway W on Wears Valley Road at traffic light #3. Pass Kroger and Pigeon Forge School on R. At 2nd traffic light, turn R on Henderson Springs Rd. Approx 0.3 mi 2nd resort on R.

**NOTATIONS:** Check-in: 1:00 p.m. Check-out: 11:00 a.m. 2023 Coast rate \$52 (20% off) avail Mar, Apr, May, Aug, Nov, Dec only. Rate includes 4 people. Additional charges: 50 amp \$2/night, add'l adult \$2/night, tax 12.75%. No tents. GPS-based directions do not provide a route suitable for campers. See our website for step-by-step directions. Max. RV length: 40 feet. Open: March 1-December 31.

**STATE MAP:** See page 87.



## Pigeon Forge

### **NEW** King's Holly Haven RV Park

647 Wears Valley Road  
Pigeon Forge, Tennessee 37863  
888-204-0247  
hollyhavenrvpark@aol.com  
hollyhavenrvpark.com

**RESORT NUMBER:** 2792  
**GOOD SAM RATING:** 9/9.5\*/9.5

**DIRECTIONS:** From Jct of US-441 & US-321, SW 1 mi on US-321. Park on L.

**GPS COORDINATES:**  
35.79576°N/-83.59064°W

**NOTATIONS:** Check-in: 1:00 p.m. Check-out: Noon. 2025 Coast discount 10%. Rate includes 4 people per site, full hook-ups. Additional charges: Add'l adult \$2, add'l child \$2, tax 12.25%. Max. RV length: 45 feet. Open: Year-round.

**STATE MAP:** See page 87.



## Pigeon Forge

### **NEW** Pigeon Forge RV Resort

1111 Wears Valley Road  
Pigeon Forge, Tennessee 37863  
800-965-8524  
rv@pigeonforgerv.com  
pigeonforgerv.com

**RESORT NUMBER:** 2789  
**GOOD SAM RATING:** 10/10\*/9

**DIRECTIONS:** From Jct of US-441 & Wears Valley Rd (US-321), S 1.5 mi on Wears Valley Rd. Park on L.

**GPS COORDINATES:**  
35.79283°N/-83.60206°W

**NOTATIONS:** Check-in: 1:00 p.m. Check-out: 11:00 a.m. 2025 Coast discount 10%. Rate includes 4 people per site, full hook-ups. Additional charges: Add'l adult \$10, add'l child \$10, add'l vehicle \$10, tax 12.5%. Max. RV length: 45 feet. Open: Year-round.

**STATE MAP:** See page 87.



# GOOD NEIGHBOR PARKS

TENNESSEE

## Pigeon Forge

### **NEW** Pine Mountain RV Park by the Creek

411 Pine Mountain Road  
Pigeon Forge, Tennessee 37863  
877-753-9994

stay@pinemountainrvpark.com  
pinemountainrvpark.com

RESORT NUMBER: 2791

GOOD SAM RATING: 10/10\*/9.5

DIRECTIONS: From Jct of US-441 & Pine Mountain Rd (traffic light #6 in Pigeon Forge), SE 0.4 mi on Pine Mountain Rd. Park on L.

GPS COORDINATES:  
35.78999°N/-83.56639°W

NOTATIONS: Check-in: 2:00 p.m. Check-out: Noon. 2025 Coast discount 10%. Rate includes 2 people per site, full hook-ups. Additional charges: Add'l adult \$3, add'l vehicle \$5, tax 13%. Max. RV length: 55 feet. Open: Year-round.

STATE MAP: See page 87.



## Rockwood

### **NEW** Mountain Top RV Resort

2538 Westel Road  
Rockwood, Tennessee 37854  
615-549-8508

info@mountaintoprresort.com  
mountaintoprresort.com

RESORT NUMBER: 2838

GOOD SAM RATING: 8.5/9.5\*/7

DIRECTIONS: From Jct I-40E & TN-299 S Westel Rd: Go 0.5 mi SW on TN-299 S Westel Rd. Park on L.

GPS COORDINATES:  
35.89156°N/-84.7367°W

NOTATIONS: Check-in: 2:00 p.m. Check-out: 11:00 a.m. 2025 Coast discount 10%. Rate includes 4 people per site, full hook-ups. Additional charges: Dump station \$20, tax 9.5%. Max. RV length: 45 feet. Open: Year-round.

STATE MAP: See page 87.



## Sevierville

### **NEW** Pigeon Forge Landing RV Resort

455 Lonesome Valley Road  
Sevierville, Tennessee 37862  
865-645-9642

pigeonforge@rvcoutdoors.com  
rvcoutdoors.com/pigeon-forge-landing-rv-resort

RESORT NUMBER: 2852

GOOD SAM RATING: 9.5/10\*/10

DIRECTIONS: From Jct Parkway Rd & Apple Valley Rd: Go 0.5 mi W on Apple Valley Rd, then 0.75 mi S on Lonesome Valley Road. Park on L.

GPS COORDINATES:  
35.82207°N/-83.58409°W

NOTATIONS: Check-in: 3:00 p.m. Check-out: 11:00 a.m. 2025 Coast discount 10%. Rate includes 4 people per site, full hook-ups.

Additional charges: Add'l adult \$3, add'l child \$3, tax 12.7%. Max. RV length: 75 feet. Open: Year-round.

STATE MAP: See page 87.



## Sevierville

### **NEW** Riverside RV Park & Resort

4280 Boyds Creek Highway  
Sevierville, Tennessee 37876  
865-453-7299

reservations@riversidecamp.com  
riversidecamp.com

RESORT NUMBER: 2822

GOOD SAM RATING: 10/10\*/9.5

DIRECTIONS: From Jct of I-40 & Hwy 66 (Ex 407): Go S 4 mi on Hwy 66 to Boyds Creek Rd, W 500 ft. Park on R.

GPS COORDINATES:  
35.92821°N/-83.5867°W

NOTATIONS: Check-in: 1:00 p.m. Check-out: Noon. 2025 Coast discount 10%. Rate includes 4 people per site, full hook-ups. Additional charges: Add'l adult \$3, add'l child \$3, tax 12%. Max. RV length: 75 feet. Open: Year-round.

STATE MAP: See page 87.



## Sevierville

### **NEW** Two Rivers Landing RV Resort

2328 Business Center Circle  
Sevierville, Tennessee 37876  
866-727-5781

info@tworiversrvresort.com  
tworiversrvresort.com

RESORT NUMBER: 2828

GOOD SAM RATING: 10/10\*/10

DIRECTIONS: From Jct of I 40 & Hwy 66 (Ex 407), S 3 mi on Hwy 66 to Knife Works Ln, W 0.1 mi to Business Center Circle. Park on R.

GPS COORDINATES:  
35.93486°N/-83.58674°W

NOTATIONS: Check-in: 1:00 p.m. Check-out: Noon. 2025 Coast discount 10%. Rate includes 2 adults per site, full hook-ups. Additional charges: Tax 9.75%. Max. RV length: 45 feet. Open: Year-round.

STATE MAP: See page 87.



## Sparta

### **NEW** Whispering Falls RV Park and Store

2091 Coles Chapel Road  
Sparta, Tennessee 38583  
931-761-7275

whisperingfalls21@benlomand.net  
whisperingfallsrvpark.com

RESORT NUMBER: 2840

GOOD SAM RATING: 8.5/9.5\*/10

DIRECTIONS: From Jct TN-111 & TN-135 Burgess Falls Rd: Go 7 mi N on TN-135 Burgess Falls Rd, then 500 feet S on Coles Chapel Rd. Park on R.

GPS COORDINATES:  
36.0431°N/-85.59437°W

NOTATIONS: Check-in: 3:00 p.m. Check-out: Noon. 2025 Coast discount 10%. Rate includes 2 adults per site, full hook-ups. Additional charges: Add'l adult \$6, tax 9.25%. Max. RV length: 60 feet. Open: Year-round.

STATE MAP: See page 87.



## Townsend

### **NEW** Mountaineer Campground

8451 State Highway 73  
Townsend, Tennessee 37882  
865-448-6421

mntneercamp@comcast.net  
mountaineercampground.com

RESORT NUMBER: 2875

GOOD SAM RATING: 9/9.5\*/8.5

DIRECTIONS: From Jct of US-321S & State Hwy 73E, E 0.9 mi on State Hwy 73E. Park on L.

GPS COORDINATES:  
35.67614°N/-83.7189°W

NOTATIONS: Check-in: 1:00 p.m. Check-out: 10:00 a.m. 2025 Coast discount 10%. Rate includes 4 people per site, full hook-ups. Additional charges: Add'l vehicle \$10, tax 7.5%. Max. RV length: 45 feet. Open: Year-round.

STATE MAP: See page 87.



## Tracy City

### Bigfoot Adventure RV Park & Campground

514 Brawley Road  
Tracy City, Tennessee 37387  
931-488-8652

info@bigfootadventuretn.com  
bigfootadventuretn.com

RESORT NUMBER: 2576

GOOD SAM RATING: 7/9.5\*/9.5

DIRECTIONS: From Jct I-24 & US 41 (Ex 134): Go 3.25 mi N on US 41, then 2.75 mi NW on Summerfield Rd, then 1.5 mi E on Clouse Hill Rd, then 1 mi N on Brawley Rd. Park on E.

GPS COORDINATES:  
35.30324°N/-85.77099°W

NOTATIONS: Check-in: 1:00 p.m. Check-out: Noon. Special Coast member 20% discount avail Nov 1-Apr 30. Rate includes 2 adults per site, full hook-ups. Additional charges: Tax 7%. Max. RV length: 80 feet. Open: Year-round.

STATE MAP: See page 87.



Unicoi

**NEW** Woodsmoke Campground

215 Woodsmoke Drive  
Unicoi, Tennessee 37692  
423-743-2116  
woodsmoke@embarqmail.com  
woodsmokecampground.com

RESORT NUMBER: 2877

GOOD SAM RATING: 6/9★/9

DIRECTIONS: W-bnd: From Jct of I-26 & SR-173 (Ex 32) left at the Jct. (under I-26) 0.1 mi to Greenoak Dr, SW 0.1 mi. (R); or E-bnd: From Jct of I-26 & SR-173 (Ex 32) right at the Jct. 300 ft to Greenoak Dr, SW 0.1 mi. Park on R.

GPS COORDINATES:

36.20775°N/-82.35573°W

NOTATIONS: Check-in: Noon. Check-out: 1:00 p.m. 2025 Coast discount 10%. Rate includes 2 people per site, full hook-ups. Additional charges: Add'l person \$10, tax 14.75%. Max. RV length: 40 feet. Open: April 1–October 31.

STATE MAP: See page 87.



Union City

**NEW** Coyote View RV Park & RV Repair

2029 Phebus Lane  
Union City, Tennessee 38261  
731-599-9898  
camp@coyoteview.com  
coyoteview.com

RESORT NUMBER: 2872

GOOD SAM RATING: 7/8.5★/5.5

DIRECTIONS: From Jct of US-51 & Walker Tanner Road, E 0.2 mi on Walker Tanner Rd to Phebus Lane, N 0.2 mi. Park on L.

GPS COORDINATES:

36.40077°N/-89.08525°W

NOTATIONS: Check-in: 2:00 p.m. Check-out: 11:00 a.m. 2025 Coast discount 10%. Rate includes 2 people per site, full hook-ups. Additional charges: Add'l adult \$10, add'l child \$5, add'l vehicle \$10, tax 18.75%. Max. RV length: 60 feet. Open: Year-round.

STATE MAP: See page 87.



Yuma

**NEW** Parkers Crossroads Campground

22580 Highway 22 North  
Yuma, Tennessee 38390  
731-249-9988  
parkerscrossroadscg@gmail.com  
pcrvpark.com/

RESORT NUMBER: 2873

GOOD SAM RATING: 8.5/9.5★/9

DIRECTIONS: From Jct of I-40 & SR-22 (Ex 108), N 1.5 mi on SR-22. Park on R.

GPS COORDINATES:

35.80918°N/-88.38907°W

NOTATIONS: Check-in: 1:00 p.m. Check-out: Noon. 2025 Coast discount 10%. Rate includes 4 people per site, full hook-ups. Additional charges: Add'l vehicle \$10, tax 9.75%. Max. RV length: 70 feet. Open: Year-

round.

STATE MAP: See page 87.



TEXAS

Abilene

Abilene RV Park

6195 East Highway 80  
Abilene, Texas 79601  
325-672-2212  
abrvpark@wtconnect.com  
abilenetexasrvpark.com

RESORT NUMBER: 2605

GOOD SAM RATING: 9.5/9.5★/8

DIRECTIONS: E-bnd: From Jct of I-20 & Ex 292B, E 1.1 mi on S Service Rd. Park on R; or W-bnd: From Jct of I-20 & Ex 294, Ex 294 & cross over frwy to S Service Rd, W 1 mi. Park on L.

GPS COORDINATES:

32.43438°N/-99.62254°W

NOTATIONS: Check-in: 1:00 p.m. Check-out: Noon. 2024 Coast rate \$33. Rate include 2 adults and full hook-ups. Additional charges: Add'l adult \$1, tax 8%. Max. RV length: 45 feet. Open: Year-round.

STATE MAP: See pages 99-101.



Abilene

Whistle Stop RV Resort

695 East Stamford Street  
Abilene, Texas 79601  
325-704-5252  
info@whistlestoprvresort.com  
whistlestoprvresort.com

RESORT NUMBER: 2646

GOOD SAM RATING: 10/10★/10

DIRECTIONS: From Jct I-20 & Ex 286C: Go 0.75 mi E on S Service Rd. Park on R.

GPS COORDINATES: 32.48527°N/-99.713°W

NOTATIONS: Check-in: 2:00 p.m. Check-out: 11:00 a.m. Coast discount 10%. Rate includes 2 adults and full hook-ups. Additional charges: Tax 8.25%. Open: Year-round.

STATE MAP: See pages 99-101.



Aledo

Cowtown RV Park

7000 Interstate 20 East  
Aledo, Texas 76008  
817-441-7878  
cowtownrv@lacklandholdings.com  
cowtownrvpark.com

RESORT NUMBER: 2642

GOOD SAM RATING: 9/10★/9.5

DIRECTIONS: From Jct I-20 (Ex 418) & Ranch House Rd: Go 1 mi E on S Frontage Rd. Park on R.

GPS COORDINATES:

32.72986°N/-97.6142°W

NOTATIONS: Check-in: 1:00 p.m. Check-out: Noon. 2024 Coast rate \$43.20. Rate includes 2 adults and full hook-ups. Additional charges: Add'l adult \$2, add'l child \$2. Max. RV length: 75 feet. Open: Year-round.

STATE MAP: See pages 99-101.



Alpine

**NEW** La Vista RV Park

46501 State Highway 118 South  
Alpine, Texas 79830  
432-364-2293  
crosscountry@bigbend.net  
lavistarvpark.com

RESORT NUMBER: 2865

GOOD SAM RATING: 6.5/9★/8.5

DIRECTIONS: From Jct of US-67 & Hwy 118: Go 6.5 mi S on Hwy 118. Park on L.

GPS COORDINATES:

30.28957°N/-103.59438°W

ELEVATION: 5,400 feet

NOTATIONS: Check-in: 12:30 p.m. Check-out: Noon. 2025 Coast discount 10%. Rate includes 4 people per site, full hook-ups. Additional charges: Tax 8.25%. Max. RV length: 45 feet. Open: Year-round.

STATE MAP: See pages 99-101.



Amarillo

**NEW** Big Texan RV Ranch

1414 Sunrise Drive  
Amarillo, Texas 79104  
806-373-4962  
reservation@amarilloranch.com  
amarilloranch.com

RESORT NUMBER: 2793

GOOD SAM RATING: 10/9.5★/9.5

DIRECTIONS: From Jct of I-40 (Ex 74) & Whitaker Rd: Go 0.5 mi W on N Service Rd. Park on R.

GPS COORDINATES:

35.19449°N/-101.7715°W

ELEVATION: 3,670 feet

NOTATIONS: Check-in: 1:00 p.m. Check-out: 11:00 a.m. 2025 Coast discount 10%. Rate includes 2 people per site, full hook-ups. Max. RV length: 70 feet. Open: Year-round.

STATE MAP: See pages 99-101.



# GOOD NEIGHBOR PARKS

TEXAS

## Amarillo

### Fort Amarillo RV Resort

1010 Business Interstate 40  
Amarillo, Texas 79124  
806-331-1700  
reservations@fortrvparks.com  
fortrvparks.com

RESORT NUMBER: 2670

GOOD SAM RATING: 10/10★/10

DIRECTIONS: From Jct I-40 (Ex 64) & Loop 335: Go 0.25 mi N on W Loop 335, then 1.25 W on Rt 66/Amarillo Blvd W. Park on L.

GPS COORDINATES:  
35.19122°N/-101.95817°W

ELEVATION: 3,670 feet

NOTATIONS: Check-in: Noon. Check-out: Noon. Coast discount 10%. Rate includes 2 adults and full hook-ups. Additional charges: Tax 8.25%. Max. RV length: 45 feet. Open: Year-round.

STATE MAP: See pages 99-101.



## Angleton

### NEW Bayou Oaks RV Resort

18191 South State Highway 288  
Angleton, Texas 77515  
979-824-2737  
bayouoaks@qualityrvresorts.com  
qualityrvresorts.com

RESORT NUMBER: 2801

GOOD SAM RATING: No ratings available

DIRECTIONS: From Jct State Hwy 35 & S State Hwy/Bus 288: Go 4.5 mi S on S State Hwy/Bus 288. Park on L.

GPS COORDINATES: 29.091°N/-95.41339°W

NOTATIONS: Check-in: 2:00 p.m. Check-out: 11:00 a.m. 2025 Coast discount 20%. Rate includes 2 adults per site, full hook-ups. Additional charges: Sales tax 8.25%. Max. RV length: 66 feet. Open: Year-round.

STATE MAP: See pages 99-101.



## Aubrey

### Shady Creek RV Park

1893 FM 1385  
Aubrey, Texas 76227  
972-347-5384  
shadycreekrvpark@gmail.com  
shadycreekrvpark.com

RESORT NUMBER: 2692

GOOD SAM RATING: 10/10★/10

DIRECTIONS: From E Jct US 377 & US 380: Go 6.25 mi E on US 380, then 1 mi N on FM 1385. Park on L.

GPS COORDINATES:  
33.23544°N/-96.89525°W

NOTATIONS: Check-in: 1:00 p.m. Check-out: Noon. Coast discount 10%. Rate includes 2 adults and full hook-ups. Additional charges: Tax 8.25%. Max. RV length: 45 feet. Open: Year-round.

STATE MAP: See pages 99-101.



## Aubrey

### The Retreat at Shady Creek

15038 Fishtrap Road  
Aubrey, Texas 76227  
972-347-5384  
info@theretreatatshadycreek.com  
theretreatatshadycreek.com

RESORT NUMBER: 2694

GOOD SAM RATING: 10/10★/10

DIRECTIONS: From Jct US 377 & US 380: Go 6.5 mi E on US 380, then 0.75 mi N on FM 1385, then 1 blk W on Fishtrap Rd. Park on L.

GPS COORDINATES:  
33.23016°N/-96.89998°W

NOTATIONS: Check-in: 1:00 p.m. Check-out: Noon. Coast discount 10%. Rate includes 2 adults and full hook-ups. Additional charges: Tax 8.25%. Max. RV length: 45 feet. Open: Year-round.

STATE MAP: See pages 99-101.



## Austin

### NEW COTA RV Park

9201 Circuit of the Americas Boulevard  
Austin, Texas 78617  
512-655-6226  
rvpark@thecircuit.com  
cotacamping.com

RESORT NUMBER: 2835

GOOD SAM RATING: 9/9.5★/7.5

DIRECTIONS: From Jct 130 Tollway & FM 812: Go 1 mi SE on FM 812, then 1 mi NE on Circuit of the Americas Blvd. Park on R.

GPS COORDINATES:  
30.13842°N/-97.63139°W

NOTATIONS: Check-in: 1:00 p.m. Check-out: 11:00 a.m. 2025 Coast discount 10%. Rate includes 2 adults per site, full hook-ups. Additional charges: Tax 8.25%. Max. RV length: 50 feet. Open: Year-round.

STATE MAP: See pages 99-101.



## Baytown

### NEW Mont Belvieu RV Resort

6103 South FM 565  
Baytown, Texas 77523  
832-902-2200  
montbelvieu@qualityrvresorts.com  
qualityrvresorts.com

RESORT NUMBER: 2809


GOOD SAM RATING: 10/9.5★/10

DIRECTIONS: From Jct I-10 and Ex 803: Go S 2 mi on S FM 565 Rd. Park on R.

GPS COORDINATES:  
29.81253°N/-94.8294°W

NOTATIONS: Check-in: 2:00 p.m. Check-out: 11:00 a.m. 2025 Coast discount 20%. Rate includes 2 adults per site, full hook-ups. Additional charges: Sales tax 8.25%. Max. RV length: 66 feet. Open: Year-round.

STATE MAP: See pages 99-101.



## Big Springs

### Whip In RV Park

7000 South Service Road Interstate 20  
Big Springs, Texas 79720  
432-393-5242  
whipinrvpark@yahoo.com  
whipinrvpark.com

RESORT NUMBER: 2519

GOOD SAM RATING: 7/9★/7.5

DIRECTIONS: From Jct I-20: Go 200 ft S on Moss Lake Rd Ex 184. Park on L.

GPS COORDINATES:  
32.27412°N/-101.36983°W

NOTATIONS: Check-in: 11:00 a.m. Check-out: 11:00 a.m. Special Coast discount rate includes 2 adults per site, full hook-ups, Wi-Fi, cable TV. Additional charges: Tax 8.25%. Max. RV length: 45 feet. Open: Year-round.

STATE MAP: See pages 99-101.



## Boerne

### NEW Cascade Caverns & Campground

226 Cascade Caverns Road  
Boerne, Texas 78015  
830-755-8080  
downunder@cascadecaverns.com  
cascadecaverns.com

RESORT NUMBER: 2815

GOOD SAM RATING: 7/9.5★/9

DIRECTIONS: From Jct of I-10 & Ex 543 (Cascade Caverns Rd), then follow signs on Cascade Caverns Rd 2.6 mi. Park on R.

GPS COORDINATES:  
29.76339°N/-98.68066°W

NOTATIONS: Check-in: 1:00 p.m. Check-out: Noon. 2025 Coast discount 10%. Rate includes 2 adults per site, full hook-ups. Additional charges: Add'l adult \$5, add'l child \$5, tax 8.25%. Max. RV length: 60 feet. Open: Year-round.

STATE MAP: See pages 99-101.



## Bowie

### NEW Flying Horse RV Park

4701 FM 1125  
Bowie, Texas 76230  
940-253-1227  
flyinghorservpark@gmail.com  
flyinghorservpark.com

RESORT NUMBER: 2796

GOOD SAM RATING: 8/9.5★/8.5

DIRECTIONS: From Jct Hwy 287 & FM 1125: Go 4 mi S on FM 1125. Park on L.

GPS COORDINATES:  
33.48481°N/-97.85965°W

NOTATIONS: Check-in: 2:00 p.m. Check-

out: 11:00 a.m. 2025 Coast discount 10%. Rate includes 4 people per site, full hook-ups. Additional charges: Tax 8.25%. Max. RV length: 60 feet. Open: Year-round.  
**STATE MAP:** See pages 99-101.



**Brackettville**

**Fort Clark Springs RV Park**

80 Scales Road  
 Brackettville, Texas 78832  
 830-563-9340  
 rvpark@fortclark.com  
 fortclark.com  
**RESORT NUMBER:** 2864  
**GOOD SAM RATING:** 8.5/8.5\*/8  
**DIRECTIONS:** From Jct of US-90 & FM-674, E 0.1 mi on US-90. Park on R.  
**GPS COORDINATES:**  
 29.30805°N/-100.41728°W  
**NOTATIONS:** Check-in: 2:00 p.m. Check-out: 11:00 a.m. 2025 Coast discount 10%. Rate includes 4 people per site, full hook-ups. Additional charges: Tax 8.25%. Max. RV length: 45 feet. Open: Year-round.  
**STATE MAP:** See pages 99-101.



**Brazoria**

**Brazoria Lakes RV Resort**

109 Stephen F. Austin Trail  
 Brazoria, Texas 77422  
 979-798-1000  
 brazorialakes@qualityrvresorts.com  
 qualityrvresorts.com  
**RESORT NUMBER:** 2802  
**GOOD SAM RATING:** 10/9.5\*/10  
**DIRECTIONS:** From Hwy 36 & FM 2004, go N 3 mi on Hwy 36. Park on R.  
**GPS COORDINATES:**  
 29.02834°N/-95.56242°W  
**NOTATIONS:** Check-in: 2:00 p.m. Check-out: 11:00 a.m. 2025 Coast discount 20%. Rate includes 2 adults per site, full hook-ups. Additional charges: Sales tax 8.25%. Max. RV length: 66 feet. Open: Year-round.  
**STATE MAP:** See pages 99-101.



**Brazoria**

**Brazoria RV Park**

1264 County Road 347  
 Brazoria, Texas 77422  
 979-479-3349  
 brazoriarv@qualityrvresorts.com  
 qualityrvresorts.com

**RESORT NUMBER:** 2803  
**GOOD SAM RATING:** No ratings available  
**DIRECTIONS:** From Jct FM 521 & Hwy 36: Go 1 mi N on Hwy 36, then 1000 ft W on CR 347. Park on R.  
**GPS COORDINATES:**  
 29.06204°N/-95.5835°W  
**NOTATIONS:** Check-in: 2:00 p.m. Check-out: 11:00 a.m. 2025 Coast discount 20%. Rate includes 2 adults per site, full hook-ups. Additional charges: Sales tax 8.25%. Max. RV length: 66 feet. Open: Year-round.  
**STATE MAP:** See pages 99-101.



**Brookshire**

**Houston West RV Park**

35303 Cooper Road  
 Brookshire, Texas 77423  
 281-375-5678  
 info@hwrvpark.com  
 hwrvpark.com  
**RESORT NUMBER:** 2671  
**GOOD SAM RATING:** 9/10\*/9.5  
**DIRECTIONS:** From Jct I-10 & FM-1489 (Ex 731): Go 0.25 mi N on FM-1489, then 0.25 mi W on Cooper Rd. Park on L.  
**GPS COORDINATES:**  
 29.78175°N/-95.97282°W  
**NOTATIONS:** Check-in: Noon. Check-out: Noon. Coast discount 10%. Rate includes 2 adults and full hook-ups. Additional charges: Tax 8.25%. Max. RV length: 45 feet. Open: Year-round.  
**STATE MAP:** See pages 99-101.



**Bryan**

**Hidden Creek RV Resort**

5780 State Highway 21 East  
 Bryan, Texas 77808  
 979-778-1200  
 info@hiddencreekrv.com  
 hiddencreekrv.com  
**RESORT NUMBER:** 2621  
**GOOD SAM RATING:** 10/10\*/10  
**DIRECTIONS:** From Jct Hwy 6 & State Hwy 21 East: Go 1.25 mi E on State Hwy 21 East. Park on R.  
**GPS COORDINATES:**  
 30.71229°N/-96.34378°W  
**NOTATIONS:** Check-in: 1:00 p.m. Check-out: 11:00 a.m. 2024 Coast discount 15% excluding special event dates. Rate includes 4 adults and full hook-ups. Additional charges: Add'l adult \$5, add'l child \$5. Max. RV length: 85 feet. Open: Year-round.  
**STATE MAP:** See pages 99-101.



**Buda**

**Buda Place RV Resort**

5267 Hillside Terrace  
 Buda, Texas 78610  
 737-282-4162  
 staff@budaplace.com  
 budaplace.com

**RESORT NUMBER:** 2684  
**GOOD SAM RATING:** 9.5/10\*/8  
**DIRECTIONS:** From Jct I-35 & I-35 Frontage Rd (Ex 219): Go 1.5 mi N on I-35 Frontage Rd, then 0.5 mi W on Hillside Terrace. Park on R.  
**GPS COORDINATES:**  
 30.05836°N/-97.82546°W  
**NOTATIONS:** Check-in: 1:00 p.m. Check-out: 11:00 a.m. Coast discount 10%. Rate includes 2 adults and full hook-ups. Additional charges: Extra person \$5/night, pets \$5 ea/night, extra vehicle \$5/night, tax 8.25%. Max. RV length: 45 feet. Open: Year-round.  
**STATE MAP:** See pages 99-101.



**Bullard**

**Bushman's RV Park**

51152 Highway 69 South  
 Bullard, Texas 75757  
 903-894-8221  
 camping@kiepersol.com  
 bushmansrvpark.com  
**RESORT NUMBER:** 2706  
**GOOD SAM RATING:** 10/10\*/10  
**DIRECTIONS:** From Jct of FM 344 & US 69: Go 1.5 mi S on US 69. Park on L.  
**GPS COORDINATES:**  
 32.11974°N/-95.3006°W  
**NOTATIONS:** Check-in: 3:00 p.m. Check-out: 11:00 a.m. Coast discount 10%. Rate includes 2 adults and full hook-ups. Additional charges: Tax 8.25%. Max. RV length: 45 feet. Open: Year-round.  
**STATE MAP:** See pages 99-101.



**Bulverde**

**Texas 281 RV Park**

33300 Highway 281 North  
 Bulverde, Texas 78163  
 830-980-2282  
 reservations@texas281rvpark.com  
 texas281rvpark.com  
**RESORT NUMBER:** 2820  
**GOOD SAM RATING:** 9/9\*/9  
**DIRECTIONS:** From Jct of SR-46 & US-281: Go 0.75 mi S on US-281, then crossover & back N 0.25 mi. Park on R.  
**GPS COORDINATES:**  
 29.7896°N/-98.42121°W  
**NOTATIONS:** Check-in: Noon. Check-out: 11:00 a.m. 2025 Coast discount 10%. Rate includes 2 adults per site, full hook-ups. Additional charges: Tax 8.25%. Max. RV length: 65 feet. Open: Year-round.  
**STATE MAP:** See pages 99-101.



# GOOD NEIGHBOR PARKS

TEXAS

## Canton

### Mill Creek Ranch RV & Cottage Resort

1880 North Trade Days Boulevard  
Canton, Texas 75103  
903-567-6020; fax: 903-567-1110  
lesli@millcreekranchresort.com  
millcreekranchresort.com

RESORT NUMBER: 2080  
GOOD SAM RATING: 10/10★/10

DIRECTIONS: From Dallas (60 mi): I-20 E. Ex 527 to TX 19. R (S) at Trade Days Blvd/TX 19. Resort on L. From Shreveport (120 mi): I-20 W. Ex 527 to TX 19. L (S) at Trade Days Blvd/TX 19. Resort on L.

GPS COORDINATES:  
32.5732°N/-95.8502°W

ELEVATION: 505 feet

NOTATIONS: Check-in: 1:00 p.m. Check-out: Noon. Coast discount 15% includes 2 adults, full hook-ups, 20/30/50 amp, concrete pad, water, sewer, children free. Coast discount not avail holidays & First Monday Trade Days. Additional charges for extra guests 12 yrs & older. Optional resort fee \$5 for amenities & activities. Monthly spots avail. Drive-ups accepted. Max. RV length: 60 feet. Open: Year-round.

STATE MAP: See pages 99-101.



## Carthage

### Carthage RV Campground

1294 Northeast Loop  
Carthage, Texas 75633  
903-693-6640  
manager@carthagervcampground.com  
carthagervcampground.com

RESORT NUMBER: 2715  
GOOD SAM RATING: 9.5/10★/9.5

DIRECTIONS: From Jct of North US 59/US 79 & Lasalle Pkwy (Loop 59), SE 2 mi on Lasalle Pkwy. Park on R.

GPS COORDINATES:  
32.17926°N/-94.32724°W

NOTATIONS: Check-in: Noon. Check-out: 11:00 a.m. Coast discount 10%. Rate includes 2 adults and full hook-ups. Additional charges: Add'l person \$2/night, tax 8.25%. Max. RV length: 45 feet. Open: Year-round.

STATE MAP: See pages 99-101.



## Cleveland

### East Fork RV Resort

1626 Highway 59 South  
Cleveland, Texas 77327  
713-881-5999; res.: 281-593-2053  
info@eastforkrvresort.com  
eastforkrvresort.com

RESORT NUMBER: 2512  
GOOD SAM RATING: 10/10★/10

DIRECTIONS: From Jct Hwy 105 & US 69: Go 0.5 mi S on US 69, then 1 mi S on US 59 N, resort on R.

### GPS COORDINATES:

30.3257°N/-95.10248°W

NOTATIONS: Check-in: 1:00 p.m. Check-out: 11:00 a.m. Coast members receive special discounted rate of \$58.50. Rate includes 2 adults, 2 children per site, electric, water, sewer. Max. RV length: 45 feet. Open: Year-round.

STATE MAP: See pages 99-101.



## Cleveland

### Royal Oaks RV Park

1155 FM 1725  
Cleveland, Texas 77328  
346-414-1523  
info@royaloaksvr.com  
royaloaksvr.com

RESORT NUMBER: 2639  
GOOD SAM RATING: 6/8.5★/8

DIRECTIONS: From Jct I-69 & Bus 105: Go 1 mi W on Bus 105/Southline St, then 1 mi N on FM 1725. Park on L.

GPS COORDINATES:  
30.34747°N/-95.1218°W

NOTATIONS: Check-in: Noon. Check-out: 11:00 a.m. 2024 Coast rate \$34. Rate includes 2 adults, full hook-ups. Additional charges: Tax 8.25%. Max. RV length: 45 feet. Open: Year-round.

STATE MAP: See pages 99-101.



## Concan

### NEW Stars Over Texas RV Park—Frio

29015 North U.S. Highway 83  
Concan, Texas 78833  
830-232-5477  
starsovertexasrvpark@gmail.com  
starsovertexasrvpark.com

RESORT NUMBER: 2868  
GOOD SAM RATING: 9/9.5★/9.5

DIRECTIONS: From Jct of Hwy 127 & US-83, N 5.7 mi on US-83. Park on L.

GPS COORDINATES:  
29.57132°N/-99.74905°W

NOTATIONS: Check-in: 2:00 p.m. Check-out: 11:00 a.m. 2025 Coast discount 10%. Rate includes 4 people per site, full hook-ups. Additional charges: Tax 8.25%. Max. RV length: 45 feet. Open: Year-round.

STATE MAP: See pages 99-101.



## Conroe

### GRV Conroe RV Resort

3043 Waukegan Road  
Conroe, Texas 77306  
936-264-2854  
conroe@qualityrvresorts.com  
qualityrvresorts.com

RESORT NUMBER: 2476

GOOD SAM RATING: 9/9★/9.5

DIRECTIONS: From Jct of E Loop 336 & SR-105: E 3.7 mi on SR-105 to Waukegan Rd, S 0.6 mi to resort on L.

GPS COORDINATES:  
30.32497°N/-95.34041°W

NOTATIONS: Check-in: Noon. Check-out: 11:00 a.m. Special Coast member rate 20% discount on daily rates only. Rate includes up to 4 persons, 6 max per site, full hook-ups, Wi-Fi. Additional charges: Add'l person \$5/night. Max. RV length: 75 feet. Open: Year-round.

STATE MAP: See pages 99-101.



## Crockett

### Crockett Family Resort

75 Dogwood Lane West  
Crockett, Texas 75835  
936-544-8466  
frontdesk.cfersort@gmail.com  
crockettresort.com

RESORT NUMBER: 2458  
GOOD SAM RATING: 8/8/8

DIRECTIONS: From Jct of Loop 304 & FM 229 (NW of town): W 6.8 mi on FM 229 to CR 2140, N 2 mi.

GPS COORDINATES:  
31.41133°N/-95.57894°W

NOTATIONS: Check-in: 2:00 p.m. Check-out: 2:00 p.m. Special discount rate of \$28.80 for Coast members. Rate includes 2 people. Additional charges: Add'l adult \$3/night, add'l child over 6 yrs \$3/night, add'l vehicle \$3/night, 50 amp \$3/night, cable \$3/night. Max. RV length: 41 feet. Open: Year-round.

STATE MAP: See pages 99-101.



## Dripping Springs

### The Fitz RV Resort

6990 Fitzhugh Road  
Dripping Springs, Texas 78620  
512-771-6936  
info@fitzrv.com  
fitzrv.com

RESORT NUMBER: 2691  
GOOD SAM RATING: 9.5/9.5★/9.5

DIRECTIONS: From Jct US Hwy 290 & McGregor Ln: go 3.75 mi N on McGregor Ln, then 1.5 mi W on W Fitzhugh Rd. Park on R.

GPS COORDINATES:  
30.26884°N/-98.17053°W

NOTATIONS: Check-in: Noon. Check-out: 11:00 a.m. Coast discount 10%. Rate includes 2 adults and full hook-ups. Additional charges: Extra person \$5/night, tax 8.25%. Max. RV length: 45 feet. Open: Year-round.

STATE MAP: See pages 99-101.



**Eastland**

**Wandering Oaks RV Park**

10502 Interstate 20, exit 343  
 Eastland, Texas 76448  
 254-433-9090  
 wanderingoaksvrpark@gmail.com  
 wanderingoaksvrpark.com

RESORT NUMBER: 2502  
 GOOD SAM RATING: 7.5/9.5\*/8

DIRECTIONS: From Jct Hwy 112 (E Main St) & I-20: Go 0.5 mi SW on IH 20 W Service Rd, park on R. Entrance is located at the end of a dead end road.

GPS COORDINATES:  
 32.3946°N/-98.79566°W

NOTATIONS: Check-in: Noon. Check-out: 11:00 a.m. Special discount rate for Coast members includes 2 adults, 2 children per site, 1 main camping unit, full hook-ups, free Wi-Fi. All payments accepted. Max. RV length: 60 feet. Open: Year-round.

STATE MAP: See pages 99-101.



**Edinburg**

**Lazy Palms Ranch**

35100 Lazy Palms Drive  
 Edinburg, Texas 78541  
 956-383-1020; fax: 956-383-2007  
 manager@lazypalmsranch.com  
 lazypalmsranch.com

RESORT NUMBER: 1587  
 GOOD SAM RATING: 8/9\*/7

DIRECTIONS: From Linn, TX: 1.7 mi S on Hwy 281. R on Floral Rd, exactly 2 mi N on paved road. Then 0.5 mi to resort. From Edinburg: 18 mi N on Hwy 281.

GPS COORDINATES: 26.541°N/-98.1575°W

NOTATIONS: Check-in: 10:00 a.m.-7:00 p.m. Check-out: 11:00 a.m. Special discount rate for Coast members. Additional charges: 50 amp \$2/night, add'l person \$1/night. Over 50 resort (no children). Drive-ups not accepted. Max. RV length: 45 feet. Open: Year-round.

STATE MAP: See pages 99-101.



**Fort Davis**

**Davis Mountain RV Park**

Fort Davis, Texas 79734  
 432-249-0327  
 davismountainrvpark@gmail.com  
 davismountainrvpark.com

RESORT NUMBER: 2863  
 GOOD SAM RATING: 5.5/8.5\*/8.5

DIRECTIONS: From Jct N Hwy 118 & N Hwy 17: Go 1 mi N on N Hwy 17. Park on L.  
 GPS COORDINATES:  
 30.6115°N/-103.87702°W

ELEVATION: 4,830 feet  
 NOTATIONS: Check-in: 2:00 p.m. Check-out: 11:00 a.m. 2025 Coast discount 10%.

Rate includes 4 people per site, full hook-ups. Additional charges: Tax 8.25%. Max. RV length: 45 feet. Open: Year-round.

STATE MAP: See pages 99-101.



**Fort Stockton**

**Hilltop RV Park**

4076 Interstate 10 West  
 Fort Stockton, Texas 79735  
 432-336-6090  
 hilltoprv@yahoo.com  
 ftstockontexasrvpark.com

RESORT NUMBER: 2644  
 GOOD SAM RATING: 10/10\*/10

DIRECTIONS: From Jct I-10 W & Bus 10: Go 3.5 mi W on I-10 W Frontage Rd or; From Jct I-10 E & Bus 10: Go 0.5 mi E on Bus 10, then Go 0.5 mi N on Cedar St, then 2.5 mi W on I-10 W Frontage Rd. Park on R.

GPS COORDINATES:  
 30.89544°N/-102.9366°W

NOTATIONS: Check-in: Noon. Check-out: 11:00 a.m. Coast discount 10%. Rate includes 2 adults per site, full hook-ups. Additional charges: Add'l adult \$3, add'l child \$3, tax 8.25%. Max. RV length: 60 feet. Open: Year-round.

STATE MAP: See pages 99-101.



**Fort Worth**

**Yellow Rose RV Resort**

14445 White Settlement Road  
 Fort Worth, Texas 76108  
 817-229-8665  
 yellowroservresort@gmail.com  
 yellowroservresort.com

RESORT NUMBER: 2643  
 GOOD SAM RATING: 10/10\*/10

DIRECTIONS: From Jct I-20 & FM 3325: Go 4.5 mi N on FM 3325, then 2 mi E on White Settlement Rd. Park on R.

GPS COORDINATES:  
 32.77987°N/-97.56813°W

NOTATIONS: Check-in: Noon. Check-out: 11:00 a.m. 2024 Coast rate \$67.50. Rate includes 2 adults and full hook-ups. Additional charges: Add'l adult \$5. Max. RV length: 45 feet. Open: Year-round.

STATE MAP: See pages 99-101.



**Fredericksburg**

**The Vineyards of Fredericksburg**

2647 North U.S. Highway 87  
 Fredericksburg, Texas 78624  
 830-992-1237  
 stay@thevineyardsrvpark.com  
 thevineyardsrvpark.com

RESORT NUMBER: 2681  
 GOOD SAM RATING: 9.5/10\*/10

DIRECTIONS: From Jct US 290 & US 87: Go 1.5 mi N on US 87. Park on L.  
 GPS COORDINATES:  
 30.3017°N/-98.9029°W

NOTATIONS: Check-in: 1:00 p.m. Check-out: 11:00 a.m. 2025 Coast discount 10%. Rate includes 2 adults/2 children and full hook-ups. Additional charges: Extra adult \$10/night, extra child \$5/night. Max. RV length: 45 feet. Open: Year-round.

STATE MAP: See pages 99-101.



**Galveston**

**Jamaica Beach RV Resort**

17200 FM 3005  
 Galveston, Texas 77554  
 409-632-0200  
 rongustafson@hotmail.com  
 jbrv.net

RESORT NUMBER: 2470  
 GOOD SAM RATING: 10/10\*/10

DIRECTIONS: From Jct of I-45 & 61 St: Ex 1A, S 1.7 mi to Seawall Blvd (FM-3005), W 11 mi, resort on R.

GPS COORDINATES:  
 29.17832°N/-94.9825°W

NOTATIONS: Check-in: 1:00 p.m. Check-out: Noon. Special discount rate of 10% off for Coast members. Rate includes 2 adults, 1 vehicle per site, full hook-up. Additional charges: Add'l adult \$10/night, add'l child (age 5-15) \$5/night, extra vehicle \$10, tax. Kids 4 and under free. Quiet time 10 p.m.-8 a.m. Coast rate avail Sep 1-Nov 10 and Apr 1-May 20. Max. RV length: 65 feet. Open: April 1-May 20; September 1-November 10.

STATE MAP: See pages 99-101.



**Gladewater**

**Shallow Creek RV Resort**

5261 Highway 135 North  
 Gladewater, Texas 75647  
 888-984-4513  
 rv@shallowcreek.com  
 shallowcreek.com

RESORT NUMBER: 2879  
 GOOD SAM RATING: 10/10\*/10

DIRECTIONS: From Jct of I-20 (Ex 583) & SR 135: Go 1.5 mi N on SR 135. Park on R.

GPS COORDINATES:  
 32.45467°N/-94.93566°W

NOTATIONS: Check-in: Noon. Check-out: Noon. 2025 Coast discount 10%. Rate includes 4 people per site, full hook-ups. Additional charges: Tax 8.25%. Max. RV length: 45 feet. Open: Year-round.

STATE MAP: See pages 99-101.



# GOOD NEIGHBOR PARKS

TEXAS

## Glen Rose

### Oakdale Park

1019 Northeast Barnard Street  
Glen Rose, Texas 76043  
254-897-2321  
oakdaleparkinfo@glenrosetexas.org  
oakdalepark.com

**RESORT NUMBER:** 2399

**GOOD SAM RATING:** 10/10\*/9

**DIRECTIONS:** From Jct TX 144 & US 67: Go 1 mi SW on US 67, then 0.5 mi S on NE Barnard St. Park is on R.

#### GPS COORDINATES:

32.23958°N/-97.74521°W

**NOTATIONS:** Check-in: 1:00 p.m. Check-out: 11:00 a.m. Special discount rate for Coast members. Rate includes 2 adults, 1 vehicle per site, full hook-ups, free Wi-Fi. Additional charges: Extra vehicle \$5/night. Quiet time from 10 p.m. to 7 a.m. Credit card charged 1st night site charge prior to arrival. \$20 cancellation fee if within 48 hrs. Max. RV length: 45 feet. Open: October 8–March 7.

**STATE MAP:** See pages 99-101.



## Gordonville

### **NEW** Gone Fishing RV Resort

730 Oxford Drive  
Gordonville, Texas 76245  
903-523-3474  
info@gonefishingrvresort.com  
gonefishingrvresort.com

**RESORT NUMBER:** 2836

**GOOD SAM RATING:** 8.5/9.5\*/10

**DIRECTIONS:** From Jct TX-32 & US-377: Go 10.5 mi S on US-377, then 443 feet E on Oxford Dr, then 436 feet S on Mohawk Dr. Park on R.

#### GPS COORDINATES:

33.85484°N/-96.83123°W

**NOTATIONS:** Check-in: 2:00 p.m. Check-out: 11:00 a.m. 2025 Coast discount 10%. Rate includes 4 people per site, full hook-ups. Additional charges: Add'l adult \$10, add'l child \$10, tax 8.25%. Max. RV length: 70 feet. Open: Year-round.

**STATE MAP:** See pages 99-101.



## Grand Prairie

### Traders Village RV Park—Grand Prairie

2602 Mayfield Road  
Grand Prairie, Texas 75052  
972-647-8205  
dfwrv@tradersvillage.com  
tradersvillagervpark.com/grand-prairie

**RESORT NUMBER:** 2649

**GOOD SAM RATING:** 10/10\*/9

**DIRECTIONS:** From Jct of I-20 & Great Southwest Parkway (Ex 454), N 1 mi on Great Southwest Parkway to Mayfield Rd, W 0.2 mi. Park on R.

#### GPS COORDINATES:

32.69158°N/-97.04872°W

**NOTATIONS:** Check-in: Noon. Check-out: 11:00 a.m. Coast discount 10%. Rate includes 2 adults and full hook-ups. Additional charges: Tax 8.25%. Max. RV length: 45 feet. Open: Year-round.

**STATE MAP:** See pages 99-101.



## Grapevine

### The Vineyards Campground & Cabins

1501 North Dooley  
Grapevine, Texas 76051  
817-329-8993  
thevineyards@grapevinetexas.gov  
vineyardscampground.com

**RESORT NUMBER:** 2697

**GOOD SAM RATING:** 9.5/9.5\*/10

**DIRECTIONS:** From E Jct Hwy 121 & Hwy 26 (Northwest Hwy): Go 2.5 mi SW on Hwy 26, then 1 mi N on Dooley Rd. Park on L.

#### GPS COORDINATES:

32.95549°N/-97.07394°W

**NOTATIONS:** Check-in: 2:00 p.m. Check-out: Noon. Coast discount 10%. Rate includes 2 adults and full hook-ups. Additional charges: Tax 8.25%. Max. RV length: 65 feet. Open: Year-round.

**STATE MAP:** See pages 99-101.



## Hallsville

### **NEW** Bobcat Crossing RV Community

1674 FM-450 South  
Hallsville, Texas 75650  
903-668-3572  
hallsvillehitchinpost808@gmail.com  
bobcatcrossing.square.site

**RESORT NUMBER:** 2878

**GOOD SAM RATING:** 7.5/9\*/5.5

**DIRECTIONS:** From Jct of I-20 (Ex 604) & FM-450: Go 500 feet N on FM-450. Park on L.

#### GPS COORDINATES:

32.47662°N/-94.58001°W

**NOTATIONS:** Check-in: 1:00 p.m. Check-out: Noon. 2025 Coast discount 10%. Rate includes 4 people per site, full hook-ups. Additional charges: Tax 8.25%. Max. RV length: 45 feet. Open: Year-round.

**STATE MAP:** See pages 99-101.



## Harlingen

### Fig Tree RV Resort

15257 North Expy 83  
Harlingen, Texas 78552  
956-423-6699; fax: 956-622-3580  
info@figtreervresort.com  
figtreervresort.com

**RESORT NUMBER:** 2462

**GOOD SAM RATING:** 9.5/9\*/8.5

**DIRECTIONS:** From Jct of W US-83 Expy & Altas Palmas Ex, W 0.3 mi on N Frntg Rd to resort on R. GPS: Plug in Fig Tree Blvd (no street number needed).

#### GPS COORDINATES:

26.18678°N/-97.77838°W

**NOTATIONS:** Check-in: 10:00 a.m. Check-out: 1:00 p.m. Special Coast member discount rate includes 2 adults per site, water, electric, Wi-Fi. Age restrictions lifted during off season May-Sep. Max. RV length: 42 feet. Open: Year-round.

**STATE MAP:** See pages 99-101.



## Hearne

### Brazos Trail RV Park—Hearne

901 North Market Street  
Hearne, Texas 77859  
979-977-7275  
info@brazostrailrvpark.com  
brazostrailrvpark.com

**RESORT NUMBER:** 2510

**GOOD SAM RATING:** No ratings available

**DIRECTIONS:** From Jct Franklin St & North Market St: Go 0.5 mi N on North Market St, park on L.

#### GPS COORDINATES:

30.89008°N/-96.59994°W

**NOTATIONS:** Check-in: Noon. Check-out: 10:00 a.m. Coast member rate \$28/night includes 2 adults per site, electric, water, sewer, free Wi-Fi. Additional charges: Add'l person \$5/night, tax 8.25%. Credit cards accepted. Anyone in the office under 21 yrs old must be accompanied by a parent or guardian. Max. RV length: 50 feet. Open: Year-round.

**STATE MAP:** See pages 99-101.



## Honey Grove

### Hidden Grove RV Resort

19300 East U.S. Highway 82  
Honey Grove, Texas 75446  
855-723-4140  
hiddengrove3@gmail.com  
hiddengroveresort.com

**RESORT NUMBER:** 2641

**GOOD SAM RATING:** 8.5/9.5\*/10

**DIRECTIONS:** From Jct 5th Street & Hwy 82: Go 2.75 mi E on Hwy 82. Park on R.

#### GPS COORDINATES:

33.59356°N/-95.86306°W

**NOTATIONS:** Check-in: 1:00 p.m. Check-out: Noon. 2024 Coast 15% discount. Rate includes 2 adults and full hook-ups. Additional charges: Tax 8.3%. Max. RV length: 65 feet. Open: Year-round.

**STATE MAP:** See pages 99-101.





# Houston

## **NEW** AllStar RV Resort

10650 Southwest Plaza Court  
Houston, Texas 77074  
713-981-6814  
allstar@qualityrvresorts.com  
qualityrvresorts.com

**RESORT NUMBER:** 2800

**GOOD SAM RATING:** 10/10\*/9

**DIRECTIONS:** S-bnd: From Jct of US-59 (southside of Houston) & Beltway 8 Frontage Rd Ex, stay on Frntg Rd S to U-turn under Fwy, N 0.4 mi on Frontage Rd to SW Plaza Dr, E 0.1 mi; or N-bnd: From Jct of US-59 & Murphy Rd/Wilcrest Dr Ex stay on Frontage Rd N 1.6 mi to SW Plaza Dr. Park on R.

**GPS COORDINATES:** 29.66353°N/-95.55029°W

**NOTATIONS:** Check-in: 2:00 p.m. Check-out: 11:00 a.m. 2025 Coast discount 20%. Rate includes 2 adults per site, full hook-ups. Additional charges: Sales tax 8.25%. Max. RV length: 66 feet. Open: Year-round.

**STATE MAP:** See pages 99-101.



# Houston

## **NEW** Eastlake RV Resort

11802 Lockwood Road  
Houston, Texas 77044  
832-243-6919  
eastlake@qualityrvresorts.com  
qualityrvresorts.com

**RESORT NUMBER:** 2804

**GOOD SAM RATING:** 10/10\*/10

**DIRECTIONS:** From Jct N Lake Houston Parkway & Lockwood Rd: Go N 2.1 mi. Park on R.

**GPS COORDINATES:** 29.8927°N/-95.2107°W

**NOTATIONS:** Check-in: 2:00 p.m. Check-out: 11:00 a.m. 2025 Coast discount 20%. Rate includes 2 adults per site, full hook-ups. Additional charges: Sales tax 8.25%. Max. RV length: 75 feet. Open: Year-round.

**STATE MAP:** See pages 99-101.



# Houston

## **NEW** Fallbrook RV Resort

3102 Fallbrook Drive  
Houston, Texas 77038  
832-598-2752  
fallbrook@qualityrvresorts.com  
qualityrvresorts.com

**RESORT NUMBER:** 2805

**GOOD SAM RATING:** 10/10\*/10

**DIRECTIONS:** From Jct I-45 S & West Rd (Ex 59): Go 2 mi S on West Rd (to end), then go 0.5 mi W on Veterans Memorial Dr, then 0.5 mi S on Fallbrook D. Park on R.

**GPS COORDINATES:** 29.91985°N/-95.46612°W

**NOTATIONS:** Check-in: 2:00 p.m. Check-out: 11:00 a.m. 2025 Coast discount 20%. Rate includes 2 adults per site, full hook-ups.

**STATE MAP:** See pages 99-101.



Additional charges: Sales tax 8.25%. Max. RV length: 66 feet. Open: Year-round.

**STATE MAP:** See pages 99-101.



# Houston

## **NEW** Highway 6 RV Resort

14350 Schiller Road  
Houston, Texas 77082  
832-230-1531  
highway6@qualityrvresorts.com  
qualityrvresorts.com

**RESORT NUMBER:** 2807

**GOOD SAM RATING:** 10/9.5\*/9.5

**DIRECTIONS:** From TX-8 and Westpark Tollway W, then go W 5.25 mi on Westpark Tollway W to TX-6N, then go N 0.75 mi on TX-6N to Schiller Rd, then go E 0.25 mi on Schiller Rd. Park on L.

**GPS COORDINATES:** 29.71852°N/-95.6405°W

**NOTATIONS:** Check-in: 2:00 p.m. Check-out: 11:00 a.m. 2025 Coast discount 20%. Rate includes 2 adults per site, full hook-ups. Additional charges: Sales tax 8.25%. Max. RV length: 66 feet. Open: Year-round.

**STATE MAP:** See pages 99-101.



# Houston

## Jetstream RV Resort Pearland

2850 South Sam Houston Parkway East  
Houston, Texas 77047  
713-433-6950  
jetspearland.info@jscrvc.com  
jetstreamrvresortpearland.com

**RESORT NUMBER:** 2469

**GOOD SAM RATING:** 10/10\*/10

**DIRECTIONS:** From Jct I-610 & Hwy 288: Go 5.5 mi S on US 288, then 0.5 mi SE on Beltway 8 Frontage Rd. Park on R.

**GPS COORDINATES:** 29.5937°N/-95.38083°W

**NOTATIONS:** Check-in: 1:30 p.m. Check-out: Noon. Special discount rate for Coast members. Additional charges: Extra person \$2/night, tax 8.25%. Max. RV length: Unlimited. Open: Year-round.


**STATE MAP:** See pages 99-101.



# Houston

## **NEW** Lakeview RV Resort

11991 South Main Street  
Houston, Texas 77035  
713-723-0973  
lakeview@qualityrvresorts.com  
qualityrvresorts.com



**RESORT NUMBER:** 2808

**GOOD SAM RATING:** 10/10\*/10

**DIRECTIONS:** From Jct I-610 & US-90A (South Main St): Go 2 mi SW on S Main St, then U-turn at Holmes Rd/Hiram Clark Ex (under bridge), then 0.25 mi E on frontage Rd NE. Park on R.

**GPS COORDINATES:** 29.6526°N/-95.44563°W

**NOTATIONS:** Check-in: 2:00 p.m. Check-out: 11:00 a.m. 2025 Coast discount 20%. Rate includes 2 adults per site, full hook-ups. Additional charges: Sales tax 8.25%. Max. RV length: 66 feet. Open: Year-round.

**STATE MAP:** See pages 99-101.



# Houston

## **NEW** Northlake RV Resort

1919 Humble-Westfield Road  
Houston, Texas 77073  
281-209-1770  
northlake@qualityrvresorts.com  
qualityrvresorts.com

**RESORT NUMBER:** 2810

**GOOD SAM RATING:** 10/10\*/10

**DIRECTIONS:** From Jct I-45 & FM 1960: Go 2 mi E on FM 1960, then 264 ft S on Humble Westfield Rd. Park on R.

**GPS COORDINATES:** 30.0225°N/-95.39792°W

**NOTATIONS:** Check-in: 2:00 p.m. Check-out: 11:00 a.m. 2025 Coast discount 20%. Rate includes 2 adults per site, full hook-ups. Additional charges: Sales tax 8.25%. Max. RV length: 66 feet. Open: Year-round.

**STATE MAP:** See pages 99-101.



# Houston

## **NEW** Southlake RV Resort

13701 Hycohen Road  
Houston, Texas 77047  
832-804-8088  
southlake@qualityrvresorts.com  
qualityrvresorts.com

**RESORT NUMBER:** 2812


**GOOD SAM RATING:** 9/10\*/10

**DIRECTIONS:** From Jct Beltway 8 & SR 288: Go 1 mi N to Alameda Genoa, then 0.25 mi E on Alameda Genoa, then 1.25 mi S on Hycohen. Park on L.

**GPS COORDINATES:** 29.60817°N/-95.38416°W

**NOTATIONS:** Check-in: 2:00 p.m. Check-out: 11:00 a.m. 2025 Coast discount 20%. Rate includes 2 adults per site, full hook-ups. Additional charges: Sales tax 8.25%. Max. RV length: 66 feet. Open: Year-round.

**STATE MAP:** See pages 99-101.



# GOOD NEIGHBOR PARKS

TEXAS

## Houston

### Traders Village RV Park—Houston

7979 North Eldridge  
Houston, Texas 77041  
281-890-5500

houstonrv@tradersvillage.com  
tradersvillagervpark.com/houston/  
RESORT NUMBER: 2650

GOOD SAM RATING: 10/10★/9.5

DIRECTIONS: From Jct of I-10 & Eldridge Rd (Ex 753A), N 7.8 mi on Eldridge Rd. Park on L. From N Jct of I-45 & Beltway 8/Sam Houston Tollway (Ex 60), W 12.6 mi on Beltway 8/Sam Houston Tollway to US-290, NW 2.2 mi to Eldridge Rd, S 0.6 mi. Park on R.

GPS COORDINATES:

29.89511°N/-95.60785°W

NOTATIONS: Check-in: Noon. Check-out: 11:00 a.m. Coast discount 10%. Rate includes 2 adults and full hook-ups. Additional charges: Tax 8.25%. Max. RV length: 45 feet. Open: Year-round.

STATE MAP: See pages 99-101.



## Houston



### Westlake RV Resort

18602 Clay Road  
Houston, Texas 77084  
281-463-8566

westlake@qualityrvresorts.com  
qualityrvresorts.com  
RESORT NUMBER: 2813

GOOD SAM RATING: 10/10★/10

DIRECTIONS: From Jct I-10 & Barker Cypress Rd Ex: Go 3 mi N on Barker Cypress Rd, then 0.25 mi W on Clay Rd. Park on R.

GPS COORDINATES: 29.8312°N/-95.6899°W

NOTATIONS: Check-in: 2:00 p.m. Check-out: 11:00 a.m. 2025 Coast discount 20%. Rate includes 2 adults per site, full hook-ups. Additional charges: Sales tax 8.25%. Max. RV length: 66 feet. Open: Year-round.

STATE MAP: See pages 99-101.



## Jacksboro

### Hidden Lake RV Ranch & Safari

3100 Lowrance Road  
Jacksboro, Texas 76458  
940-567-6900

info@hiddenlakervranch.com  
hiddenlakervranch.com  
RESORT NUMBER: 2533

GOOD SAM RATING: 7.5/9★/8.5

DIRECTIONS: From Jct Hwy 148 & US 281: Go 5.25 mi NW on US 281, then 0.5 mi E on Lowrance Rd. Park on L.

GPS COORDINATES:

33.25252°N/-98.23735°W

NOTATIONS: Check-in: Noon. Check-out: Noon. Special Coast member discount rate includes 2 adults per site, full hook-ups. Additional charges: Tax. Max. RV length: 45 feet. Open: Year-round.

STATE MAP: See pages 99-101.



## Kerrville

### Triple T RV Resort

3900 Bandera Highway  
Kerrville, Texas 78028  
830-634-3000

info@tripletrvresort.com  
tripletrvresort.com  
RESORT NUMBER: 2167

GOOD SAM RATING: 9/10★/9

DIRECTIONS: From I-10: Ex 508. S on Hwy 16 for 0.4 mi. L on Veterans Hwy (Loop 534) for 4.2 mi. L (S) on Hwy 173 (Bandera Hwy) 5.1 mi. Resort on R. If using GPS, enter 5000 Bandera Hwy instead of 3900.

GPS COORDINATES: 29.9536°N/-99.1039°W

ELEVATION: 1,700 feet

NOTATIONS: Check-in: 2:00 p.m. Check-out: 11:00 a.m. 2024 discount rate of \$50/night for Coast members avail during the week. Rate includes 2 adults, 2 children under age 12.

Additional charges: Extra adult \$5/night, extra child \$5/night. Wi-Fi access in campground. Max. RV length: 75 feet. Open: Year-round.

STATE MAP: See pages 99-101.



## Kingwood

### Laurel Springs RV Resort

1355 Laurel Springs Lane  
Kingwood, Texas 77339  
281-519-5151

laurelsprings\_mgr@jscrvc.com  
laurelspringsrvresort.com  
RESORT NUMBER: 2683

GOOD SAM RATING: 10/10★/9.5

DIRECTIONS: From Jct Sam Houston Tollway & I-69: Go 6 mi N on I-69, then 0.5 mi E on Hamblen Rd, then 0.5 mi N on Laurel Springs Ln. Park on L.

GPS COORDINATES:

30.03572°N/-95.24931°W

NOTATIONS: Check-in: 1:00 p.m. Check-out: 11:00 a.m. Coast discount 10%. Rate includes 2 adults and full hook-ups. Additional charges: Tax 8.25%. Max. RV length: 45 feet. Open: Year-round.

STATE MAP: See pages 99-101.



## La Grange

### Colorado Landing RV Park

64 East Bluffview  
La Grange, Texas 78945  
979-968-9465

coloradolanding@yahoo.com  
coloradolanding.com  
RESORT NUMBER: 2609

GOOD SAM RATING: 9.5/9.5★/10

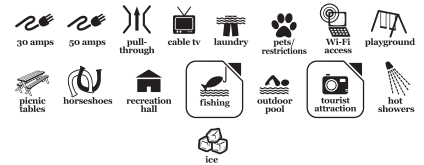
DIRECTIONS: From Jct of US-77 & Bus SR-71 (downtown La Grange), S 0.4 mi on US-77 to Cedar St, W 0.1 mi. Park on E.

GPS COORDINATES:

29.89613°N/-96.87387°W

NOTATIONS: Check-in: 1:00 p.m. Check-out: Noon. 2025 Coast rate \$46.75. Rate includes 2 adults per site, full hook-ups. Additional charges: Add'l adult \$2. Max. RV length: 80 feet. Open: Year-round.

STATE MAP: See pages 99-101.



## Longview

### North Point RV Park

7552 U.S. Highway 259  
Longview, Texas 75605  
903-665-6400

northpointrvpark@gmail.com  
northpointrvpark.net  
RESORT NUMBER: 2707

GOOD SAM RATING: 8.5/9★/7.5

DIRECTIONS: From Jct Loop 281 & US 259: Go 5 mi N on US 259. Park on R.

GPS COORDINATES:

32.61302°N/-94.75449°W

NOTATIONS: Check-in: 11:00 a.m. Check-out: 11:00 a.m. Coast discount 10%. Rate includes 2 adults and full hook-ups. Additional charges: Add'l person \$2/night, tax 8.25%. Max. RV length: 45 feet. Open: Year-round.

STATE MAP: See pages 99-101.



## Los Fresnos

### Palmdale RV Resort

30910 State Highway 100  
Los Fresnos, Texas 78566  
956-399-8694

customerservice@palmdalervresort.com  
palmdalervresort.com  
RESORT NUMBER: 2866

GOOD SAM RATING: 9.5/10★/8.5

DIRECTIONS: From Jct of US 77/83 & Hwy 100 (South Padre Island Ex): Go 3.75 mi E on Hwy 100. Park on R.

GPS COORDINATES:

26.07521°N/-97.52687°W

NOTATIONS: Check-in: Noon. Check-out: Noon. 2025 Coast discount \$44.10/night. Rate includes 4 people per site, full hook-ups. Additional charges: Add'l adult \$2, tax 8.25%. Max. RV length: 48 feet. Open: Year-round.

STATE MAP: See pages 99-101.



## Lubbock

### Camelot Village RV Park

6001 34th Street  
Lubbock, Texas 79407  
806-792-6477

camelot@evergreenmh.com  
camelotvillageclubbuck.com  
RESORT NUMBER: 2517

GOOD SAM RATING: 8.5/9★/10

DIRECTIONS: From Jct Loop 289W & 34th St Ex: Go 500 ft W on 34th St, park on L.

GPS COORDINATES:

33.56308°N/-101.94703°W

NOTATIONS: Check-in: Noon. Check-out: 1:00 p.m. Special Coast discount rate includes 2 adults per site, electric, water, sewer. Additional charges: Tax 8.25%. Max. RV

length: 45 feet. Open: Year-round.  
**STATE MAP:** See pages 99-101.



## Lubbock

### Lubbock RV Park

4811 North Interstate 27  
 Lubbock, Texas 79403  
 806-747-2366  
 info@lubbockrv.com  
 lubbockrvpark.com

**RESORT NUMBER:** 2648

**GOOD SAM RATING:** 9/10★/9

**DIRECTIONS:** From Jct I-27 & Ex 9: Go 0.5 mi S on W Service Rd. Park on R.

**GPS COORDINATES:**  
 33.6489°N/-101.83646°W

**NOTATIONS:** Check-in: Noon. Check-out: 11:00 a.m. Coast discount 10%. Rate includes 2 adults and full hook-ups. Additional charges: Add'l adult \$5, add'l child \$5, tax 8.25%. Max. RV length: 45 feet. Open: Year-round.

**STATE MAP:** See pages 99-101.



## Marble Falls

### Sunset Point on Lake LBJ

2322 North Wirtz Dam Road  
 Marble Falls, Texas 78654  
 830-798-8199  
 info@sunsetpointljb.com  
 sunsetpointljb.com

**RESORT NUMBER:** 2682

**GOOD SAM RATING:** 9.5/10★/10

**DIRECTIONS:** From Jct of US 281 & FM 1431 (in Marble Falls): Go 3.25 mi W on FM 1431, then 2.25 mi S on Wirtz Dam Rd. Park on R.

**GPS COORDINATES:**  
 30.56545°N/-98.34361°W

**NOTATIONS:** Check-in: 1:00 p.m. Check-out: Noon. Coast discount 10%. Rate includes 2 adults and full hook-ups. Additional charges: Extra person \$7/night, tax 8.25%. Max. RV length: 45 feet. Open: Year-round.

**STATE MAP:** See pages 99-101.



## Medina

### Texas Hill Country Resort

23195 Highway 16 North  
 Medina, Texas 78055  
 800-225-0991  
 info@investorade.com  
 txhillcountryresort.com

**RESORT NUMBER:** 2851

**GOOD SAM RATING:** 9.5/9.5★/9.5

**DIRECTIONS:** From Kerrville, S 16 mi on Hwy 173 to Hwy 2828, W 7 mi to Hwy 16, NW 11.3 mi. Park on L.

**GPS COORDINATES:**  
 29.90092°N/-99.25939°W

**NOTATIONS:** Check-in: 1:00 p.m. Check-out: 11:00 a.m. 2025 Coast discount 10%. Rate includes 4 people per site, full hook-ups. Additional charges: Add'l adult \$5, add'l child \$3, pets \$35. Max. RV length: 80 feet. Open:

Year-round.  
**STATE MAP:** See pages 99-101.



## Mission

### Bentsen Palm Village RV Resort

2500 South Bentsen Palm Drive  
 Mission, Texas 78572  
 956-585-5568  
 kwilliquette@rhodesenterprises.com  
 bentsenpalm.com

**RESORT NUMBER:** 2461

**GOOD SAM RATING:** No ratings available

**DIRECTIONS:** From Jct of US-83 Expy & Conway, go S 4 mi on Conway to Military, go W 3 mi on Military to Bentsen Palm Dr, go S 0.25 mi on Bentsen Palm Dr to resort on L.

**GPS COORDINATES:**  
 26.18841°N/-98.37857°W

**NOTATIONS:** Check-in: 3:00 p.m. Check-out: 10:00 a.m. Special Coast member discount 15% avail Apr 1-Oct 1. Rate includes 2 adults per site, electric, water, sewer and free cable TV. Additional charges: Tax 8.25%. Max 2 pets of any kind. Max. RV length: 50 feet. Open: April 1–October 1.

**STATE MAP:** See pages 99-101.



## Mission

### Chimney Park Resort

4224 South Conway  
 Mission, Texas 78572  
 956-585-5061  
 stay@chimneyparkresort.com  
 chimneyparkrvresort.com

**RESORT NUMBER:** 2794

**GOOD SAM RATING:** 9.5/9★/8

**DIRECTIONS:** From Jct of US-83 Expy & Conway Ex, S 2.5 mi on Conway. Park on R.

**GPS COORDINATES:**  
 26.16543°N/-98.33385°W

**NOTATIONS:** Check-in: 2:00 p.m. Check-out: 11:00 a.m. 2025 Coast discount 10%. Rate includes 2 people per site, full hook-ups. Additional charges: Tax 6.5%. Max. RV length: 45 feet. Open: Year-round.

**STATE MAP:** See pages 99-101.



## Mission

### McAllen Mission RV Resort

3366 North Bentsen Palm Drive  
 Mission, Texas 78574  
 956-585-7630  
 info@investorade.com  
 missionrvresort.com

**RESORT NUMBER:** 2460  
**GOOD SAM RATING:** 9.5/9★/8

**DIRECTIONS:** From Ebn'd: Jct of US 83 Expy/I-2 & Bentsen Palm Dr, go 1.2 mi N to resort on R. From Wbnd: Jct of US 83 Expy & Lahoma Ex, Go 1 block W on N Frontage Rd, then 1.2 mi N on Bentsen Palm Dr to resort on R.

**GPS COORDINATES:**  
 26.25057°N/-98.36747°W

**NOTATIONS:** Check-in: 3:00 p.m. Check-out: 11:00 a.m. Special Coast member 10% discount for first 3 nights. Rate includes 2 adults per site, 1 RV, 1 vehicle, electric, water, and sewer. Additional charges: Add'l person \$3, electric at \$0.13/kw. Max. RV length: 50 feet. Open: Year-round.

**STATE MAP:** See pages 99-101.



## Mission

### Seven Oaks Resort

801 South Inspiration Road #222  
 Mission, Texas 78572  
 956-581-0068  
 manager@sevenoaksresort.com  
 sevenoaksresort.com

**RESORT NUMBER:** 2798

**GOOD SAM RATING:** 9.5/9.5★/9

**DIRECTIONS:** From Jct of US-83 Expy & Los Ebanos Rd Ex, S 0.5 mi on Los Ebanos Rd to One Mile South Rd, W 0.5 mi to Inspiration Rd, S 0.5 mi to entrance. Park on L.

**GPS COORDINATES:**  
 26.19976°N/-98.35258°W

**NOTATIONS:** Check-in: 2:00 p.m. Check-out: 11:00 a.m. 2025 Coast discount 10%. Rate includes 4 people per site, full hook-ups. Additional charges: Tax 6.5%. Max. RV length: 45 feet. Open: Year-round.

**STATE MAP:** See pages 99-101.



## New Braunfels

### Camp Landa RV Resort

723 North Walnut Avenue  
 New Braunfels, Texas 78130  
 830-312-7195  
 info@camplanda.com  
 camplanda.com

**RESORT NUMBER:** 2814

**GOOD SAM RATING:** 10/10★/10

**DIRECTIONS:** From Jct I-35 S & I-35 BL S/N I-35 Business: Go 0.5 mi W on N I-35 Business, then 2 mi NW on Hwy 46/S Seguin Ave, then 0.25 mi S on Walnut Ave. Park on R.

**GPS COORDINATES:**  
 29.70063°N/-98.13924°W

**NOTATIONS:** Check-in: 1:00 p.m. Check-out: Noon. 2025 Coast discount 10%. Rate includes 2 adults per site, full hook-ups. Additional charges: Tax 8.25%. Max. RV length: 85 feet. Open: Year-round.

**STATE MAP:** See pages 99-101.



# GOOD NEIGHBOR PARKS

## New Braunfels

### **NEW** Rio Guadalupe Resort

14130 River Road  
New Braunfels, Texas 78132  
830-964-3613  
rioraft@gvtc.com  
rioguadalupe.com

**RESORT NUMBER:** 2817  
**GOOD SAM RATING:** 8/8.5\*/8.5  
**DIRECTIONS:** From Jct FM 306 & FM 2673: Go 1.5 mi S on FM 2673, then 0.5 mi E on River Road. Park on L.  
**GPS COORDINATES:**  
29.84379°N/-98.16958°W  
**NOTATIONS:** Check-in: 1:00 p.m. Check-out: Noon. 2025 Coast discount 10%. Rate includes 2 adults per site, full hook-ups. Additional charges: Tax 8.25%. Max. RV length: 70 feet. Open: January 1–June 14.  
**STATE MAP:** See pages 99-101.



## New Braunfels

### **NEW** Summit Vacation & RV Resort

13105 River Road  
New Braunfels, Texas 78132  
830-964-2531  
reservations@summitresorttexas.com  
summitresorttexas.com

**RESORT NUMBER:** 2819  
**GOOD SAM RATING:** 9.5/9\*/9.5  
**DIRECTIONS:** From Jct FM-306 & FM-2673: Go 1.5 mi S on FM-2673, then 1.5 mi E on River Rd. Park on R.  
**GPS COORDINATES:**  
29.83273°N/-98.16363°W  
**NOTATIONS:** Check-in: Noon. Check-out: 11:00 a.m. 2025 Coast discount 10%. Rate includes 2 adults per site, full hook-ups. Additional charges: Pets \$25, tax 8.25%. Max. RV length: 75 feet. Open: Year-round.  
**STATE MAP:** See pages 99-101.



## New Waverly

### Sam Houston RV Park

5260 Highway 150 West  
New Waverly, Texas 77358  
936-767-5108  
samhoustonrvpark@gmail.com  
samhoustonrvpark.com

**RESORT NUMBER:** 2600  
**GOOD SAM RATING:** No ratings available  
**DIRECTIONS:** From Jct FM 1097 & Hwy 150: Go 6.25 mi E on Hwy 150.  
**GPS COORDINATES:**  
30.54849°N/-95.28028°W  
**NOTATIONS:** Check-in: 3:00 p.m. Check-out: Noon. 2023 Coast rate \$38.25. Rate includes 2 adults per site, full hook-ups. Additional charges: Tax 8.25%. Max. RV length: 50 feet. Open: Year-round.

**STATE MAP:** See pages 99-101.



## Odessa

### **NEW** Midland/Odessa RV Park

4220 South County Road 1290  
Odessa, Texas 79765  
432-563-2368  
midlandodessarvpark@outlook.com  
midlandodessarvpark.org

**RESORT NUMBER:** 2797  
**GOOD SAM RATING:** 9.5/9.5\*/8  
**DIRECTIONS:** From Jct FM 1788 & I-20 (Ex 128 going W & 126 going E): Go 1 mi W on N Frontage Rd, then 0.25 mi N on CR-1290. Park on L.  
**GPS COORDINATES:**  
31.9073°N/-102.23057°W  
**ELEVATION:** 2,890 feet  
**NOTATIONS:** Check-in: 1:00 p.m. Check-out: 11:00 a.m. 2025 Coast discount 10%. Rate includes 4 people per site, full hook-ups. Max. RV length: 45 feet. Open: Year-round.  
**STATE MAP:** See pages 99-101.



## Odessa

### Park Place RV Resort

9249 West Murphy Street  
Odessa, Texas 79763  
432-582-1962  
info@parkplacerv.com  
parkplacerv.com

**RESORT NUMBER:** 2645  
**GOOD SAM RATING:** 9.5/10\*/9.5  
**DIRECTIONS:** From Jct I-20 & Murphy St: Go 7.5 mi W on Murphy St. Park on L.  
**GPS COORDINATES:**  
31.78838°N/-102.47066°W  
**NOTATIONS:** Check-in: 1:00 p.m. Check-out: Noon. Coast discount 10%. Rate includes 2 adults, full hook-ups. Additional charges: Tax 8.25%. Max. RV length: 75 feet. Open: Year-round.  
**STATE MAP:** See pages 99-101.



## Portland

### **NEW** Sea Breeze RV Community Resort

1026 Seabreeze Lane  
Portland, Texas 78374  
361-643-0744  
seabreezerv@aol.com  
seabreezerv.com

**RESORT NUMBER:** 2867  
**GOOD SAM RATING:** 9/9.5\*/9  
**DIRECTIONS:** From Jct I-35 S & I-35 BL S/N I-35 Business: Go 0.5 mi W on N I-35 Business, then 2 mi NW on Hwy 46/S Seguin Ave, then 0.25 mi S on Walnut Ave. Park on R.

**GPS COORDINATES:**  
27.88515°N/-97.3442°W

**NOTATIONS:** Check-in: 3:00 p.m. Check-out: 11:00 a.m. 2025 Coast discount 10%. Rate includes 4 people per site, full hook-ups. Additional charges: Tax 8.25%. Max. RV length: 45 feet. Open: Year-round.  
**STATE MAP:** See pages 99-101.



## Queen City

### RV Corral

21700 U.S. Highway 59 West  
Queen City, Texas 75572  
903-796-1266  
rvcorraltx@gmail.com  
rvcorral.net

**RESORT NUMBER:** 2709  
**GOOD SAM RATING:** 7.5/9.5\*/8  
**DIRECTIONS:** From Jct I-30 & I-369/US 59N: Go 10 mi N on US 59N. Park on L.  
**GPS COORDINATES:**  
33.25191°N/-94.15256°W  
**NOTATIONS:** Check-in: Noon. Check-out: Noon. Coast discount 10%. Rate includes 2 adults and full hook-ups. Additional charges: Add'l person, \$5/night, taxes 8.25%. Max. RV length: 45 feet. Open: Year-round.  
**STATE MAP:** See pages 99-101.



## Rio Hondo

### Twin Palms RV Resort

107 East Colorado  
Rio Hondo, Texas 78583  
956-748-0800  
twinpalmsrv@twinpalmsrv.com  
twinpalmsrv.com

**RESORT NUMBER:** 2527  
**GOOD SAM RATING:** 9/8.5\*/7.5  
**DIRECTIONS:** From Jct of FM-508 & FM-106, E 1 mi on FM-106. Park on L.  
**GPS COORDINATES:**  
26.23506°N/-97.57737°W  
**NOTATIONS:** Check-in: 11:00 a.m. Check-out: 11:00 a.m. Special Coast member discount rate includes 2 adults per site, full hook-ups, water, trash & sewer. Additional charges: Tax 8.25%. Max. RV length: 45 feet. Open: Year-round.  
**STATE MAP:** See pages 99-101.



## Roanoke

### Northlake Village RV Park

13001 Cleveland-Gibbs Road #79  
Roanoke, Texas 76262  
817-430-3303  
info@northlakevillagerv.com  
northlakevillagerv.com

**RESORT NUMBER:** 2693  
**GOOD SAM RATING:** 10/10\*/10  
**DIRECTIONS:** From Jct I-35W (Ex 70) & Hwy



# GOOD NEIGHBOR PARKS

## Stratford

### Star of Texas RV Park and Horse Hotel

5680 Texas Highway 15  
 Stratford, Texas 79084  
 806-366-7827  
 staroftexasrvsandhorses@gmail.com  
 staroftexasrv.com  
**RESORT NUMBER:** 2383

**GOOD SAM RATING:** No ratings available  
**DIRECTIONS:** Park is 5.25 blocks south of US 287 and US 54 intersection.

**GPS COORDINATES:**  
 36.32779°N/-102.06939°W

**ELEVATION:** 3,800 feet  
**NOTATIONS:** Check-in: Noon. Check-out: Noon. Special discount rate for Coast members. No bathroom or laundry facilities. Max. RV length: Unlimited. Open: Year-round.

**STATE MAP:** See pages 99-101.



## Sunset

### Camper's Paradise RV Park

4242 U.S. Highway 287  
 Sunset, Texas 76720  
 940-872-2429  
 cprvpark@gmail.com  
 campersparadisetetexas.com  
**RESORT NUMBER:** 2606

**GOOD SAM RATING:** 9/9★/7.5  
**DIRECTIONS:** From Jct of US 287 & Fruitland Rd: Go 0.5 mi S on E Service Rd. Park on L.

**GPS COORDINATES:**  
 33.48738°N/-97.79774°W

**NOTATIONS:** Check-in: 1:00 p.m. Check-out: Noon. 2025 Coast rate \$37. Rate includes 2 adults and full hook-ups. Additional charges: Add'l adult \$3, add'l child \$3, tax 6.25%. Open: Year-round.

**STATE MAP:** See pages 99-101.



## Sweetwater

### Bar J Hitchin Post RV

50 North Hopkins Road  
 Sweetwater, Texas 79556  
 325-236-3889  
 barjrv@gmail.com  
 barjhitchinpostrv.com  
**RESORT NUMBER:** 2518

**GOOD SAM RATING:** 8.5/10★/9  
**DIRECTIONS:** From Jct I-20 & Ex 242: Go 1 blk N on CR142, resort on L.

**GPS COORDINATES:**  
 32.45279°N/-100.44229°W

**ELEVATION:** 7,860 feet  
**NOTATIONS:** Check-in: 1:00 p.m. Check-out: 11:00 a.m. Special Coast discount rate includes 2 adults per site, full hook-ups. Additional charges: Tax 8.25%. Max. RV length: 45 feet. Open: Year-round.

**STATE MAP:** See pages 99-101.



## Tatum

### Amazing Texas RV Resort and Campground

17506 FM 782 North  
 Tatum, Texas 75691  
 903-836-4444; res.: 936-204-0397  
 amazingtexasrvresort@gmail.com  
 amazingtexasrvresort.com  
**RESORT NUMBER:** 2347

**GOOD SAM RATING:** 8/8/7.5  
**DIRECTIONS:** From Shreveport: I-20 W to Ex 614 for TX-43. L on TX-43 S. Follow TX-43 S for 40.4 mi, turn R on TX-149 W/Hill St. Continue 5.5 mi, L onto FM 782 W, then 1.5 mi to resort on L.

**GPS COORDINATES:**  
 32.3397°N/-94.60086°W

**NOTATIONS:** Check-in: Noon. Check-out: Noon. Special discount rate for Coast members. Rate includes 2 adults, 2 children, 2 pets per site. Additional charges: Extra adult \$5/night, extra child \$5/night. Max. RV length: 40 feet. Open: Year-round.

**STATE MAP:** See pages 99-101.



## Texarkana

### Shady Pines RV Park

10010 West 7th Street  
 Texarkana, Texas 75501  
 903-832-1268  
 sprvpark@aol.com  
 shadypinesrv.com/rv-park/  
**RESORT NUMBER:** 2708

**GOOD SAM RATING:** 9/10★/10  
**DIRECTIONS:** From Jct of US 59 & US 67 (W side of Texarkana): Go 6 mi W on US 67. Park on R.

**GPS COORDINATES:**  
 33.39047°N/-94.19343°W

**NOTATIONS:** Check-in: Noon. Check-out: Noon. Coast discount 10%. Rate includes 2 adults and full hook-ups. Additional charges: Add'l person \$2/night, taxes 6.75%. Max. RV length: 45 feet. Open: Year-round.

**STATE MAP:** See pages 99-101.



## Texarkana

### Texarkana RV Park

5000 U.S. Highway 59 South  
 Texarkana, Texas 75501  
 903-306-1364  
 txkarvpark20200@gmail.com  
 texarkanarvparkandeventcenter.com  
**RESORT NUMBER:** 2515

**GOOD SAM RATING:** 9.5/10★/8.5  
**DIRECTIONS:** From Jct I-30 & US 369: Go 4 mi S on US 369, then 1 mi SW on US 59, park on R.

**GPS COORDINATES:**  
 33.38554°N/-94.11184°W

**NOTATIONS:** Check-in: Noon. Check-out: Noon. Coast members receive 20% discount. Rate includes full hookups, electric, water, sewer, Wi-Fi, cable, and use of amenities. Gated community. Max. RV length: 45 feet. Open: Year-round.

**STATE MAP:** See pages 99-101.



## Tolar

### Big Oak RV Resort

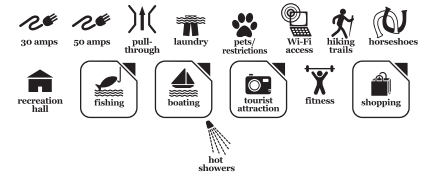
6300 U.S. Highway 377  
 Tolar, Texas 76476  
 817-682-4545  
 bigoakrvresort1@gmail.com  
 bigoakrvresorttx.com  
**RESORT NUMBER:** 2608

**GOOD SAM RATING:** 8/9.5★/9  
**DIRECTIONS:** From Jct CR 144 & US Hwy 377: Go 6 mi S on Hwy 377. Park on R.

**GPS COORDINATES:**  
 32.40298°N/-97.88443°W

**NOTATIONS:** Check-in: 1:00 p.m. Check-out: Noon. 2023 Coast rate \$42.50. Rate includes 2 adults and full hook-ups. Additional charges: Tax 8.25%. Open: Year-round.

**STATE MAP:** See pages 99-101.



## Tyler

### Woodland Creek RV Park

19267 Highway 69 South  
 Tyler, Texas 75703  
 903-270-1850  
 info@woodlandcreekrvpark.com  
 woodlandcreekrvpark.com  
**RESORT NUMBER:** 2880

**GOOD SAM RATING:** 9/9.5★/10  
**DIRECTIONS:** From Jct Hwy 49 & US Hwy 69 S: Go 3 mi S on US Hwy 69 S. Park on L.

**GPS COORDINATES:**  
 32.19937°N/-95.31315°W

**NOTATIONS:** Check-in: 3:00 p.m. Check-out: 11:00 a.m. 2025 Coast discount 10%. Rate includes 4 people per site, full hook-ups. Additional charges: Add'l person \$5, tax 8.25%. Max. RV length: 75 feet. Open: Year-round.

**STATE MAP:** See pages 99-101.



## Van Horn

### Van Horn RV Park

#10 Kampers Lane  
 Van Horn, Texas 79855  
 432-283-2728  
 vanhornrvpark@gmail.com  
 vanhornrvpark@gmail.com  
**RESORT NUMBER:** 2870

**GOOD SAM RATING:** 9/10★/9.5  
**DIRECTIONS:** From Jct of I-10 (Ex 140-A) & US-90: Go 0.25 mi S on US-90, then E onto Kampers Lane. Park on L.

**GPS COORDINATES:**  
 31.03056°N/-104.82601°W

**ELEVATION:** 4,042 feet  
**NOTATIONS:** Check-in: 2:00 p.m. Check-out: 11:00 a.m. 2025 Coast discount 10%. Rate includes 4 people per site, full hook-ups. Additional charges: Tax 8.25%. Max. RV length: 45 feet. Open: Year-round.

**STATE MAP:** See pages 99-101.





# GOOD NEIGHBOR PARKS

TEXAS

## Zapata

### **NEW** **Inson RV Park & Storage**

3299 South U.S. Highway 83  
Zapata, Texas 78076  
956-765-5162  
insonrvpark01@gmail.com  
insonrv.com  
**RESORT NUMBER:** 2869  
**GOOD SAM RATING:** 7.5/9\*/8.5  
**DIRECTIONS:** From Jct TX 16 & US 83: Go 6 mi S on US 83. Park on L.

**GPS COORDINATES:**  
26.85005°N/-99.21162°W

**NOTATIONS:** Check-in: 2:00 p.m. Check-out: 11:00 a.m. 2025 Coast discount 10%. Rate includes 4 people per site, full hook-ups. Additional charges: Tax 8.25%. Max. RV length: 45 feet. Open: Year-round.  
**STATE MAP:** See pages 99-101.



## UTAH

## Blanding

### **NEW** **Blue Mountain RV and Trading**

1930 South Main Street  
Blanding, Utah 84511  
435-678-7840  
bluemountainrvpark1@gmail.com  
www.bluemountainrvpark.com  
**RESORT NUMBER:** 2841  
**GOOD SAM RATING:** 9/10\*/9  
**DIRECTIONS:** From Jct of Center St & Main St (Hwy 191): Go S 1.9 mi on Hwy 191. Park on R.

**GPS COORDINATES:**  
37.59758°N/-109.47888°W

**ELEVATION:** 5,955 feet  
**NOTATIONS:** Check-in: 1:00 p.m. Check-out: 11:00 a.m. 2025 Coast discount 10%. Rate includes 4 people per site, full hook-ups. Additional charges: Tax 8.25%. Max. RV length: 75 feet. Open: Year-round.  
**STATE MAP:** See page 92.



## Cedar City

### **Cedar Breaks RV Park**

1700 North Main Street  
Cedar City, Utah 84721  
435-586-2550  
cedarbreaksrv@gmail.com  
cedarbreaksrv.com  
**RESORT NUMBER:** 2666  
**GOOD SAM RATING:** 7/8/8.5  
**DIRECTIONS:** From Jct of I-15 & Main St (Ex 62), S 1.7 mi on Main St. Park on L.

**GPS COORDINATES:**  
37.70767°N/-113.06207°W

**ELEVATION:** 5,800 feet  
**NOTATIONS:** Check-in: 2:00 p.m. Check-out: 11:00 a.m. 2025 Coast discount 10%. Rate includes 2 adults and full hook-ups. Max. RV length: Unlimited. Open: Year-round.  
**STATE MAP:** See page 92.



## Cedar City

### **NEW** **Cross Hollow RV Resort**

436 South Cross Hollow Road  
Cedar City, Utah 84720  
435-559-3018  
info@crosshollowrvresort.com  
crosshollowrvresort.com  
**RESORT NUMBER:** 2955  
**GOOD SAM RATING:** 6/NA/7

**DIRECTIONS:** From Jct of I-15 & Cross Hollow Rd (Ex 57): Go W 1 mi on Cross Hollow Rd. Park on L.

**GPS COORDINATES:** 37.666°N/-113.1064°W  
**ELEVATION:** 5,872 feet

**NOTATIONS:** Check-in: 3:00 p.m. Check-out: 11:00 a.m. 2025 Coast discount 20%. Rate includes 2 adults per site, full hook-ups. Additional charges: Tax 6.25%. Max. RV length: 50 feet. Open: Year-round.  
**STATE MAP:** See page 92.



## Draper

### **Mountain Shadows RV Park**

13275 South Minuteman Drive  
Draper, Utah 84020  
801-571-4056  
apage@mountain-shadows.com  
mountain-shadows.com  
**RESORT NUMBER:** 2374  
**GOOD SAM RATING:** 9.5/10\*/8.5  
**DIRECTIONS:** From Jct of I-15 & 12300 South St (Draper Ex 291): E 150 ft on 12300 South St to Minuteman Dr, S 1.2 mi, park on L.  
**GPS COORDINATES:**  
40.51053°N/-111.8896°W

**ELEVATION:** 4,100 feet  
**NOTATIONS:** Check-in: 1:00 p.m. Check-out: 11:00 a.m. Special discount rate for Coast members. Rate includes 2 adults per site, full hook-ups. Additional charges: 50 amp \$5/night, tax 11%. Max. RV length: 45 feet. Open: Year-round.  
**STATE MAP:** See page 92.



## Escalante

### **Canyons of Escalante RV Park**

495 West Main Street  
Escalante, Utah 84726  
435-826-4959  
coerv@outlook.com  
canyonsofescalantervpark.com  
**RESORT NUMBER:** 2654  
**GOOD SAM RATING:** 7.5/9.5\*/9.5

**DIRECTIONS:** From Jct of Hwy 12 & Center St (in town): Go S 0.5 mi on Hwy 12. Park on L.

**GPS COORDINATES:**  
37.77019°N/-111.60963°W

**ELEVATION:** 5,800 feet  
**NOTATIONS:** Check-in: 2:00 p.m. Check-out: 11:00 a.m. Coast discount 10%. Rate includes 2 adults and 2 pets. Kids 7 and under stay

free. Additional charges: Add'l adult \$5, add'l child \$5, pets \$5, add'l vehicle \$5, tax 13.77%. Max. RV length: 60 feet. Open: March 1-October 31.

**STATE MAP:** See page 92.



## Glendale

### **Bauer's Canyon Ranch RV Park**

90 West Center Street  
Glendale, Utah 84729  
435-648-2564  
info@bauersrv.com  
bauersrv.com  
**RESORT NUMBER:** 2659  
**GOOD SAM RATING:** 8/9\*/8

**DIRECTIONS:** From Jct of Hwy 9 & US-89: Go N 10 mi on US-89 to Glendale. Park on L.

**GPS COORDINATES:**  
37.31819°N/-112.59894°W  
**NOTATIONS:** Check-in: Noon. Check-out: Noon. Coast discount 10%. Rate includes 2 adults and full hook-ups. Additional charges: Tax 12.67%. Max. RV length: 60 feet. Open: March 1-November 1.

**STATE MAP:** See page 92.



## Glendale

### **Bryce-Zion Campground**

175 East Koa Road  
Glendale, Utah 84729  
435-648-2490  
ellen\_lamb@yahoo.com  
brycezioncampground.net  
**RESORT NUMBER:** 2656  
**GOOD SAM RATING:** 8/10\*/8.5

**DIRECTIONS:** From Jct of US-89 & Hwy 9, N 16 mi on US-89. Park on L.

**GPS COORDINATES:**  
37.38529°N/-112.57596°W  
**ELEVATION:** 6,500 feet  
**NOTATIONS:** Check-in: 2:00 p.m. Check-out: 11:00 a.m. Coast discount 10%. Rate includes 2 adults. Additional charges: Additional person \$3.50/night, tax 14.52%. Max. RV length: 70 feet. Open: May 1-October 1.

**STATE MAP:** See page 92.



## Green River

### **Shady Acres RV Park**

690 East Main Street  
Green River, Utah 84525  
435-564-8290  
info@shadyacresrv.com  
shadyacresrv.com



RESORT NUMBER: 2657

GOOD SAM RATING: 7.5/10★/8

DIRECTIONS: From Jct of I-70 & Main St (Ex 160/I-70 Bus Loop), E 1.5 mi on Main St, park on R; or From Jct of I-70 & Main St (Ex 164/I-70 Bus Loop), W 2 mi on Main St. Park on L.

GPS COORDINATES:

38.99521°N/-110.15388°W

ELEVATION: 4,080 feet

NOTATIONS: Check-in: 2:00 p.m. Check-out: 11:00 a.m. Coast discount 10%. Rate includes 2 adults and full hook-ups. Additional charges: Tax 8.25%. Max. RV length: 100 feet. Open: Year-round.

STATE MAP: See page 92.



## Kanab

### Crazy Horse RV Resort

625 East 300 South  
Kanab, Utah 84741  
435-218-7993  
crazyhorservresort@gmail.com  
crazyhorservresort.com

RESORT NUMBER: 2662

GOOD SAM RATING: 9/10★/9.5

DIRECTIONS: From Jct of Hwy 89 and 300 South (in town), E 0.5 mi on 300 South. Park on L.

GPS COORDINATES:

37.04376°N/-112.51654°W

ELEVATION: 5,000 feet

NOTATIONS: Check-in: 4:00 p.m. Check-out: 11:00 a.m. 2025 Coast discount 10%. Rate includes 2 adults and full hook-ups. Additional charges: Tax 9.5%. Max. RV length: 60 feet. Open: Year-round.

STATE MAP: See page 92.



## Kanab

### Grand Plateau RV Resort at Kanab

2550 East Highway 89  
Kanab, Utah 84741  
435-610-2500  
cache@mountainvalleyrv.com  
gprvresort.com

RESORT NUMBER: 2740

GOOD SAM RATING: 10/10★/10

DIRECTIONS: From Jct US 89A & US 89: Go 3.25 mi E on US 89, then 0.25 mi N on Vermilion Dr. Park on E.

GPS COORDINATES:

37.02903°N/-112.48003°W

NOTATIONS: Check-in: 2:00 p.m. Check-out: Noon. Coast discount 20% Jul-Aug, and Nov-Apr. Rate includes 2 adults and full hook-ups. Additional charges: Add'l person \$3/night, pets \$3/night, add'l vehicle \$5/day, dump station \$15, tax 13.77%. Max. RV length: 70 feet. Open: Year-round.

STATE MAP: See page 92.



## Loa

### Fremont River RV Park

265 South 100 East Street  
Loa, Utah 84747  
806-747-2366  
fremontriverv@gmail.com  
fremontriverv.com

RESORT NUMBER: 2655

GOOD SAM RATING: 6/9.5★/8

DIRECTIONS: From Jct US 72 & US 24: Go 1 mi S on US 24. Park on L.

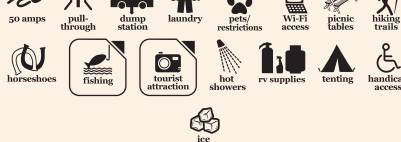
GPS COORDINATES:

38.39753°N/-111.64044°W

ELEVATION: 7,064 feet

NOTATIONS: Check-in: 1:00 p.m. Check-out: 11:00 a.m. 2025 Coast Rate \$45. Discount avail May 1-Oct 31. Rate includes 2 adults and full hook-ups. Additional charges: Tax 10.67%. Max. RV length: 70 feet. Open: Year-round.

STATE MAP: See page 92.



## Moab

### Spanish Trail RV Park

2980 South Highway 191  
Moab, Utah 84532  
800-787-2751  
info@spanishtrailrvpark.com  
spanishtrailrvpark.com

RESORT NUMBER: 2742

GOOD SAM RATING: 9/10★/9

DIRECTIONS: From Jct of Center & Main St (Hwy 191), S 4.4 mi on Hwy 191. Park on R.

GPS COORDINATES:

38.52799°N/-109.50435°W

NOTATIONS: Check-in: 1:00 p.m. Check-out: 11:00 a.m. Coast discount 20% July-Aug and Nov-Mar. Rate includes 2 adults and full hook-ups. Additional charges: Extra person \$3/night, add'l vehicle \$5/night, dump station \$10, tax 14.92%. Max. RV length: 60 feet. Open: Year-round.

STATE MAP: See page 92.



## Ogden

### Century RV Park & Campground

1399 West 2100 South  
Ogden, Utah 84401  
801-731-3800  
robin@centuryrvpark.com  
centuryrvpark.com

RESORT NUMBER: 2674

GOOD SAM RATING: 9.5/9.5★/9

DIRECTIONS: From Jct of I-15 & 2100 South St (Ex 343), W 0.1 mi on 2100 South St to Century Ln, S 0.1 mi. Park on L. Do not use

GPS.

GPS COORDINATES:

41.22753°N/-112.01303°W

ELEVATION: 4,300 feet

NOTATIONS: Check-in: Noon. Check-out: 11:00 a.m. Coast discount 10%. Rate includes 2 adults and full hook-ups. Max. RV length: 70 feet. Open: Year-round.

STATE MAP: See page 92.



## Provo

### Lakeside RV Campground

4000 West Center Street  
Provo, Utah 84601  
801-373-5267; fax: 801-373-8624  
lakesiderv@aol.com  
lakesidervcampground.com

RESORT NUMBER: 2354

GOOD SAM RATING: 9.5/10★/9

DIRECTIONS: From Jct of I-15 & Center St (Ex 265): W 2.2 mi on Center St, park on R.

GPS COORDINATES: 40.2356°N/-111.7281°W

ELEVATION: 4,650 feet

NOTATIONS: Check-in: 1:00 p.m. Check-out: 11:00 a.m. Special Coast discount 25% includes 2 people per site. Additional charges: Extra adult \$3/night for 30 amp, \$5/night 50 amp, extra child 5 years and under \$3/night, pets \$3/night, tax 13%. Drive-ups not accepted. All reservations must be made by phone. Max. RV length: 40 feet. Open: October 15-March 15.

STATE MAP: See page 92.



## Richfield

### Venture RV Park

420 West 1500 South  
Richfield, Utah 84701  
435-896-3886  
vrvrichfield@gmail.com  
venturervpark.com

RESORT NUMBER: 2651

GOOD SAM RATING: 9/9.5★/8.5

DIRECTIONS: From Jct UT 120 & I-70: Go 2.25 mi S on I-70, then 0.75 mi E on W 1300 S (Ex 37), then 0.25 mi S on S 500 W, then 0.25 mi E on W 1500. Park on L.

GPS COORDINATES:

38.74759°N/-112.09204°W

NOTATIONS: Check-in: Noon. Check-out: 11:00 a.m. Coast discount 10%. Rate includes 2 adults per site, full hook-ups. Additional charges: Tax 6.75%. Max. RV length: 80 feet. Open: Year-round.

STATE MAP: See page 92.



# GOOD NEIGHBOR PARKS

UTAH

## Sevier

### Sevier River RV Park

564 South Danny Drive  
Sevier, Utah 84766  
435-771-7001  
dannylevie@hotmail.com  
sevierriverrvpark.com

**RESORT NUMBER:** 2658

**GOOD SAM RATING:** 7/8/7.5

**DIRECTIONS:** From Jct I-70 & US-89 (Joseph Ex 23): Go 0.75 mi S on US 89, then 0.25 mi E on Sevier Hwy. Park on R.

**GPS COORDINATES:** 38.586°N/-112.2517°W

**NOTATIONS:** Check-in: 2:00 p.m. Check-out: 11:00 a.m. Coast discount 10%. Rate includes 2 adults and full hook-ups. Additional charges: Tax 11.92%. Max. RV length: 150 feet. Open: Year-round.

**STATE MAP:** See page 92.



## Toquerville

### Settlers Junction RV Park

1700 North 350 West  
Toquerville, Utah 84774  
435-351-1188  
manager@sj-rv.com  
sj-rv.com

**RESORT NUMBER:** 2743

**GOOD SAM RATING:** No ratings available

**DIRECTIONS:** From I-15 fwy, take Ex 27 Toquerville.

**GPS COORDINATES:**

37.27971°N/-113.30831°W

**NOTATIONS:** Check-in: Noon. Check-out: 11:00 a.m. Coast discount 10%. Rate includes 2 adults and full hook-ups. Max. RV length: 45 feet. Open: Year-round.

**STATE MAP:** See page 92.



## Tremonton

### Aspen Grove RV Park

700 West Main Street  
Tremonton, Utah 84337  
435-339-6003  
info@aspengrovervpark.com  
aspengrovervpark.com

**RESORT NUMBER:** 2673

**GOOD SAM RATING:** 9/10\*/10

**DIRECTIONS:** From Jct I-84 (Ex 40) & W Main St: Go 1.25 mi E on W Main St. Park on L.

**GPS COORDINATES:**

41.71167°N/-112.17608°W

**ELEVATION:** 4,324 feet  
**NOTATIONS:** Check-in: 3:00 p.m. Check-out: 11:30 a.m. Coast discount 10%. Rate includes 2 adults and full hook-ups. Additional charges: Tax 11.85%. Max. RV length: 100 feet. Open: Year-round.

**STATE MAP:** See page 92.



## VERMONT

## Leicester

### Country Village Campground

40 U.S. Route 7  
Leicester, Vermont 05733  
802-247-3333  
countryvillagecampground@gmail.com  
countryvillagecampground.com

**RESORT NUMBER:** 2453

**GOOD SAM RATING:** No ratings available

**DIRECTIONS:** From Jct of Rte 73 & US 7 (in town): N 3 mi on US 7. Park on L.

**GPS COORDINATES:**

43.84482°N/-73.10656°W

**NOTATIONS:** Check-in: Noon. Check-out: 11:00 a.m. 2025 Coast discount 10%. Rate includes water and 30 amp electric. Additional charges: Add'l adult or child \$5/night, tax 6%. Max. RV length: 40 feet. Open: May 2–October 12.

**STATE MAP:** See page 88.



## WASHINGTON

## Airway Heights

### Northern Quest RV Resort

303 South Kalispel Way  
Airway Heights, Washington 99001  
509-481-4300; res.: 833-702-2082  
info@nqrvresort.com  
nqrvresort.com

**RESORT NUMBER:** 2409

**GOOD SAM RATING:** 10/10\*/10

**DIRECTIONS:** From Jct of I-90 and US 2 at Ex 277: Go 4.5 mi W on US 2, then 1 mi N on S Hayford Rd, 0.25 mi W on Sprague Ave. Ex roundabout on Kalispel. Resort on L.

**GPS COORDINATES:**

47.65841°N/-117.56262°W

**NOTATIONS:** Check-in: 1:00 p.m. Check-out: Noon. Special discount rate for Coast members. Rate includes 2 adults, full hook-ups. Additional charges: Extra adult \$5/night, lodging fee \$2, tax 9.1%. Max 5 adults, 2 pets. Deposit of first night required for reservation. Max. RV length: 80 feet. Open: Year-round.

**STATE MAP:** See page 103.



## Arlington

### NEW Angel of the Winds RV Resort

25525 Dahl Road  
Arlington, Washington 98223  
360-474-9740  
aotwcasino@gmail.com  
rvwinds.com

**RESORT NUMBER:** 2939

**GOOD SAM RATING:** 10/10\*/10

**DIRECTIONS:** From Jct WA-9 & WA-530: Go 3.75 mi N on WA-9, then 4 mi W on Stanwood Bryant Rd, then 1 mi S on Dahl Rd. Park on L.

**GPS COORDINATES:**

48.22652°N/-122.223°W

**NOTATIONS:** Check-in: 2:00 p.m. Check-out: 11:00 a.m. 2025 Coast discount 10%. Rate includes 2 adults per site, full hook-ups. Additional charges: Tax 9.1%. Max. RV length: 70 feet. Open: Year-round.

**STATE MAP:** See page 103.



## Bellingham

### Bellingham RV Park

3939 Bennett Drive  
Bellingham, Washington 98225  
888-372-1224  
bellrvpark@gmail.com  
bellinghamrvpark.com

**RESORT NUMBER:** 2702

**GOOD SAM RATING:** 8.5/9.5\*/8.5

**DIRECTIONS:** From Jct of I-5 & Bakerview (Ex 258): Go 0.125 mi W on Bakerview to Bennett Dr, then 0.125 mi N on Bennett Dr. Park on L.

**GPS COORDINATES:**

48.7875°N/-122.5204°W

**NOTATIONS:** Check-in: Noon. Check-out: 11:00 a.m. Coast discount 10%. Rate includes 2 adults and full hook-ups. Max. RV length: 70 feet. Open: Year-round.

**STATE MAP:** See page 103.



## Bridgeport

### Bridgeport Marina RV Park

801 Jefferson Avenue  
Bridgeport, Washington 98813  
509-686-4747  
reservations@bridgeportwa.net  
bridgeportwashington.net

**RESORT NUMBER:** 2704

**GOOD SAM RATING:** 7.5/9.5\*/9

**DIRECTIONS:** From Jct Columbia Ave & 14th St: Go 0.5 mi W on Columbia Ave, then 500 feet N on 7th St/Jefferson Ave (E).

**GPS COORDINATES:**

48.01408°N/-119.67744°W

**NOTATIONS:** Check-in: 1:00 p.m. Check-out: 11:00 a.m. Coast discount 10%. Rate includes 2 adults and full hook-ups. Max. RV length: 45 feet. Open: April 1–November 1.

**STATE MAP:** See page 103.



## Bridgeport

### Conklin Landing RV Park

200 2nd Street  
 Bridgeport, Washington 98813  
 509-686-4747  
 reservations@bridgeportwa.net  
 bridgeportwashington.net/rv-parks/  
**RESORT NUMBER:** 2703  
**GOOD SAM RATING:** 7/9.5\*/9

**DIRECTIONS:** From Jct Columbia Ave & 14th St: Go 1 mi W on Columbia Ave, then 295 ft N on 2nd St. Park on L.

**GPS COORDINATES:**  
 48.01762°N/-119.68617°W

**NOTATIONS:** Check-in: 1:00 p.m. Check-out: 11:00 a.m. Coast discount 10%. Rate includes 2 adults and full hook-ups. Max. RV length: 70 feet. Open: April 1–November 1; April 1–November 1.

**STATE MAP:** See page 103.



## Castle Rock

### Toutle River RV Resort

150 Happy Trails  
 Castle Rock, Washington 98611  
 360-274-8373  
 info@greatrvresort.com  
 rvinnstileresorts.com/toutleriverresort  
**RESORT NUMBER:** 2447  
**GOOD SAM RATING:** No ratings available

**DIRECTIONS:** From Jct of I-5 (Ex 52) & Barnes Rd: Go W on Barnes Rd to first L, Happy Trails Rd. Resort on L.

**GPS COORDINATES:**  
 46.32526°N/-122.91478°W

**NOTATIONS:** Check-in: 1:00 p.m. Check-out: Noon. 20% discount off regular rate for Coast members. Max. RV length: 100 feet. Open: November 1–April 30.

**STATE MAP:** See page 103.



## Centralia

### Midway RV Park

3200 Galvin Road  
 Centralia, Washington 98531  
 360-736-3200  
 info@midwayrvparkwa.com  
 midwayrvparkwa.com  
**RESORT NUMBER:** 2455  
**GOOD SAM RATING:** 9/10\*/9.5

**DIRECTIONS:** From Jct of I-5 & Harrison Ave (Ex 82): Go W 0.8 mi on Harrison Av to Galvin Rd, S 0.3 mi on Galvin Rd, park on L.

**GPS COORDINATES:**  
 46.73467°N/-122.99532°W

**NOTATIONS:** Check-in: 1:00 p.m. Check-out: Noon. 20% discount rate for Coast members avail Nov 1 to Mar 31. Rate includes full hook-ups, 2 adults, 1 RV. Additional charges: Add'l adult \$5/night, tax 8.2%. Max. RV length: 60 feet. Open: Year-round.

**STATE MAP:** See page 103.



## Cle Elum

### Whispering Pines RV Campground

100 Whispering Pines Drive  
 Cle Elum, Washington 98922  
 509-674-7278  
 info@whisperingpinescleelum.com  
 whisperingpinescleelum.com  
**RESORT NUMBER:** 2355  
**GOOD SAM RATING:** 8.5/9.5\*/10

**DIRECTIONS:** From Jct of I-90 & Ex 84 Wbnd (Cle Elum): Go 0.8 mi S, resort on L. From Jct of I-90 & Ex 84 Ebdnd (Cle Elum): Go 0.75 mi E on First St to Oakes Ave, then 0.5 mi S on Oakes Av, resort on L.

**GPS COORDINATES:**  
 47.1894°N/-120.9367°W

**NOTATIONS:** Check-in: 2:00 p.m. Check-out: Noon. 2024 Coast discount 10%. Rate includes 2 adults and full hook-ups. Additional charges: Tax 10.1%. Max. RV length: 120 feet. Open: Year-round.

**STATE MAP:** See page 103.



## Easton

### Silver Ridge Ranch

182 Silver Ridge Ranch Road  
 Easton, Washington 98925  
 509-656-0275  
 reservations@silverridgeranch.com  
 silverridgeranch.com  
**RESORT NUMBER:** 2603  
**GOOD SAM RATING:** 6.5/8.5\*/7.5

**DIRECTIONS:** From Jct I-90 & Lake Easton Rd: Go 135 feet E on Lake Easton Rd, then 0.5 mi S on W Sparks Rd, then 472 feet N on Silver Ridge Ranch Rd. Park on R.

**GPS COORDINATES:** 47.249°N/-121.1865°W  
**NOTATIONS:** Check-in: 9:00 a.m. Check-out: Noon. 2023 Coast rate \$40 avail Mar–Nov. Additional charges: Add'l vehicle \$5, dump fee \$10, tax 8%. Max. RV length: 40 feet. Open: Year-round.

**STATE MAP:** See page 103.



## Electric City

### Coulee Playland Resort

401 Coulee Road  
 Electric City, Washington 99123  
 509-633-2671  
 couleeplayland@gmail.com  
 couleeplayland.com

**RESORT NUMBER:** 2699

**GOOD SAM RATING:** 7.5/8.5\*/8

**DIRECTIONS:** From Jct of SR-174 & SR-155: Go 1 mi S on SR-155. Park on R.

**GPS COORDINATES:**  
 47.93492°N/-119.02772°W

**NOTATIONS:** Check-in: Noon. Check-out: Noon. Coast discount 10%. Rate includes 2 adults and full hook-ups. Max. RV length: 60 feet. Open: Year-round.

**STATE MAP:** See page 103.



## Goldendale

### Stargazers RV Resort

800 East Simcoe Drive  
 Goldendale, Washington 98620  
 509-773-7827  
 stargazersrvresort@gmail.com  
 stargazersrvresort.com  
**RESORT NUMBER:** 2689  
**GOOD SAM RATING:** 8.5/10\*/9

**DIRECTIONS:** From Jct 97-N & East Simcoe Dr: Go 200 feet W on Simcoe Dr. Park on L.

**GPS COORDINATES:**  
 45.81238°N/-120.80937°W

**NOTATIONS:** Check-in: 2:00 p.m. Check-out: 11:00 a.m. Coast discount 10%. Rate includes 2 adults and full hook-ups. Additional charges: Tax 9.5%. Max. RV length: 40 feet. Open: Year-round.

**STATE MAP:** See page 103.



## Hoodsport

### Glen Ayr Resort

25381 North U.S. Highway 101  
 Hoodsport, Washington 98548  
 360-877-9522  
 office@garesort.com  
 garesort.com  
**RESORT NUMBER:** 2326  
**GOOD SAM RATING:** No ratings available

**DIRECTIONS:** From Jct of US Hwy 101 and SR-119 N Lake Cushman Rd (in town): Go 1.2 mi N on US Hwy 101 between MP 330 and 331. Resort on L.

**GPS COORDINATES:**  
 47.42031°N/-123.13204°W

**NOTATIONS:** Check-in: 1:00 p.m. Check-out: Noon. Special Coast rate avail Oct 1–Apr 1 and varies from \$35–\$45 per type of site. Max 6 guests/site, no tent camping, campfires allowed. Max. RV length: 45 feet. Open: Year-round.

**STATE MAP:** See page 103.



# GOOD NEIGHBOR PARKS

## Hoquiam

### Hoquiam River RV Park

425 Queen Avenue  
Hoquiam, Washington 98550  
360-538-2870  
contact@hoquiamriverrvpark.com  
hoquiamriverrvpark.com  
RESORT NUMBER: 2449

GOOD SAM RATING: 8/9.5★/9.5

DIRECTIONS: From downtown Hoquiam: Go N 1.2 mi on Hwy 101 to Queen Ave, then E 0.1 mi on Queen Ave. Resort on L.

GPS COORDINATES:  
46.9939°N/-123.89246°W

NOTATIONS: Check-in: 1:00 p.m. Check-out: 11:00 a.m. Special discount rate for Coast members. Max. RV length: 45 feet. Open: Year-round.

STATE MAP: See page 103.



## Ilwaco

### Wallicut River RV Resort

1509 U.S.-101  
Ilwaco, Washington 98624  
360-642-3292  
office@wallicutrv.com  
rvinnstylesorts.com/washington/wallicut-river-rv-resort

RESORT NUMBER: 2757

GOOD SAM RATING: No ratings available  
DIRECTIONS: From Jct First Ave & Spruce St E: Go 0.5 mi E on Spruce St E, then go 1.75 mi E on US-101 S. Park on R.

GPS COORDINATES:  
46.3214°N/-124.0054°W

NOTATIONS: Check-in: 2:00 p.m. Check-out: 11:00 a.m. Coast discount 10%. Rate includes 2 adults. Max. RV length: 60 feet. Open: Year-round.

STATE MAP: See page 103.



## Kalama

### Camp Kalama RV Park

5055 North Meeker Drive  
Kalama, Washington 98625  
360-673-2456  
office@campkalamarvpark.com  
rvinnstylesorts.com/camp-kalama-rv-park  
RESORT NUMBER: 2747

GOOD SAM RATING: No ratings available  
DIRECTIONS: From Jct of I-5 & Kalama River Rd (Ex 32): Go 0.125 mi E on Kalama River Rd to N Meeker Dr (frontage rd), then 0.5 mi S on Meeker Dr. Park on L.

GPS COORDINATES:  
46.03655°N/-122.85655°W

NOTATIONS: Check-in: 2:00 p.m. Check-out: 11:00 a.m. Coast discount 10%. Rate includes 2 adults and full hook-ups. Max. RV length: 100 feet. Open: Year-round.

STATE MAP: See page 103.



## Kelso

### Brookhollow RV Park

2506 Allen Street  
Kelso, Washington 98626  
360-577-6474  
brookhollowrv@ipgliving.com  
brookhollowrvpark.com

RESORT NUMBER: 2444

GOOD SAM RATING: 9/10★/10

DIRECTIONS: From Jct of I-5 & Allen St (Ex 39): Go 1 mi E on Allen St (just past mobile home park). Resort on R.

GPS COORDINATES:  
46.14472°N/-122.87946°W

NOTATIONS: Check-in: Noon. Check-out: 11:00 a.m. Special 10% discount rate for Coast members. Rate includes 1 RV, 1 or 2 vehicles, 2 people, full hook-ups, Wi-Fi. Additional charges: Add'l person \$1/night, dog \$1/night, sales tax 8.2%, lodging tax 3%. Min 1 day reservation fee for cancellations within 2 days of check-in. Max. RV length: 45 feet. Open: Year-round.

STATE MAP: See page 103.



## Kettle Falls

### Columbia Point Resort

978 Highway 395 North  
Kettle Falls, Washington 99141  
509-690-4208; res.: 509-738-6733  
columbiapoint@jethospitality.com  
columbiapointresort.com

RESORT NUMBER: 2375

GOOD SAM RATING: 7.5/9.5★/8.5

DIRECTIONS: From Jct of WA-25 & SR-20/US-395: Go 0.8 mi N on US-395. Park on R.

GPS COORDINATES:  
48.60642°N/-118.07698°W

NOTATIONS: Check-in: 2:00 p.m. Check-out: 11:00 a.m. Special discount rate for Coast members. Rate includes 2 adults per site, full hook-ups. Max. RV length: 66 feet. Open: Year-round.

STATE MAP: See page 103.



## La Conner

### La Conner Marina & RV Park

420 Pearle Jensen Way  
La Conner, Washington 98257  
360-466-3118  
visitor@portofskagit.com  
portofskagit.com/la-conner-marina/rv-park/  
RESORT NUMBER: 2700

GOOD SAM RATING: 8/9.5★/9

DIRECTIONS: From Jct of Morris St and Third St in downtown La Conner: Go 0.25 mi N on Third St to Pearle Jensen way, then 0.25 mile E on Pearle Jensen Way. Park on R.

GPS COORDINATES:  
48.39843°N/-122.49256°W

NOTATIONS: Check-in: Noon. Check-out: 1:00 p.m. Coast discount 10%. Rate includes 2 adults and full hook-ups. Max. RV length: 73 feet. Open: Year-round.

STATE MAP: See page 103.



## Liberty Lake

### Liberty Lake RV Campground

22751 East Appleyway Avenue  
Liberty Lake, Washington 99019  
509-868-0567  
info@libertylakervcampground.com  
libertylakervcampground.com

RESORT NUMBER: 2723

GOOD SAM RATING: 10/10★/10

DIRECTIONS: From E Appleyway Ave & N Liberty Lake Rd: Go 0.25 mi NE on E Appleyway Ave. Park on L.

GPS COORDINATES:  
47.67513°N/-117.0109°W

NOTATIONS: Check-in: Noon. Check-out: 11:00 a.m. 2025 Coast discount 10%. Rate includes 2 adults and full hook-ups. Additional charges: Pets \$25/night for 3 or more, dump station \$25, premium Wi-Fi \$7/night. Max. RV length: 90 feet. Open: Year-round.

STATE MAP: See page 103.



## Mead

### Alderwood RV Park

14007 North Newport Highway  
Mead, Washington 99021  
509-467-5320  
office@alderwoodrvpark.com  
rvinnstylesorts.com/washington/alderwood-rv-park

RESORT NUMBER: 2710

GOOD SAM RATING: No ratings available  
DIRECTIONS: From Jct of I-90 & Argonne Rd. (Ex 287): Go 8.25 mi N on Argonne Rd to US-206, then 2.25 mi W on US 206 to US-2, then 0.125 mi S on US 2. Park on R. S-Bnd: From Jct of US-2 & US-206: Go 0.125 mi S on US-2. Park on R.

GPS COORDINATES:  
47.78536°N/-117.35462°W

NOTATIONS: Check-in: 2:00 p.m. Check-out: 11:00 a.m. Coast discount 10%. Rate includes 2 adults per site, full hook-ups. Max. RV length: 66 feet. Open: Year-round.

STATE MAP: See page 103.



## Mossyrock

### Mayfield Lake RV Resort & Marina

350 Hadaller Road  
Mossyrock, Washington 98564  
360-985-2357  
info@lakemayfield.com  
rvinnstylesorts.com/washington/lake-mayfield-resort-marina

**RESORT NUMBER:** 2752

**GOOD SAM RATING:** No ratings available  
**DIRECTIONS:** From Jct WA-122 E & US-12 W: Go 4 mi W on US-12, then 1.5 mi S on Winston Creek Rd, then 1.25 mi on S on Hadaller Rd. Park on E.

**GPS COORDINATES:**  
 46.50241°N/-122.5725°W

**NOTATIONS:** Check-in: 2:00 p.m. Check-out: 11:00 a.m. Coast discount 10%. Rate includes 2 adults and full hook-ups. Max. RV length: 45 feet. Open: Year-round.

**STATE MAP:** See page 103.



## Mount Vernon

### Mount Vernon RV Park

1229 Memorial Highway  
 Mount Vernon, Washington 98273  
 800-385-9895  
 mountvernonrvpark@hotmail.com

**RESORT NUMBER:** 2369

**GOOD SAM RATING:** 8.5/10★/9.5

**DIRECTIONS:** From Jct of I-5 & Kincaid St (Ex 226): Go 0.8 mi W on Kincaid St to SR-536 (Third St), then 1 mi N on SR-536 (becomes Memorial Hwy) over bridge, park on R.

**GPS COORDINATES:**  
 48.4234°N/-122.35087°W

**NOTATIONS:** Check-in: 1:00 p.m. Check-out: 11:00 a.m. Special discount rate for Coast members. Rate includes 2 adults per site. Additional charges: Tax 10.7%. Max. RV length: 82 feet. Open: Year-round.

**STATE MAP:** See page 103.



## North Bonneville

### Lewis & Clark Campground & RV Park

355 Evergreen Drive  
 North Bonneville, Washington 98639  
 360-253-5603  
 office@lewisandclarkcampground.com  
 rvinnstylersorts.com/washington/lewis-clark-campground

**RESORT NUMBER:** 2750

**GOOD SAM RATING:** No ratings available

**DIRECTIONS:** From Jct Bonneville Dr & WA-14 W: Go 0.5 mi W on WA-14 W, then 0.25 mi N on Evergreen Dr. Park on L.

**GPS COORDINATES:**  
 45.64197°N/-121.98133°W

**NOTATIONS:** Check-in: 2:00 p.m. Check-out: 11:00 a.m. Coast discount 10%. Rate includes 2 adults. Max. RV length: 50 feet. Open: Year-round.

**STATE MAP:** See page 103.



## Ocean Park

### Ocean Park Resort

25904 R Street  
 Ocean Park, Washington 98640  
 360-665-4585  
 oceanparkresortwa@gmail.com  
 opresort.com

**RESORT NUMBER:** 2701

**GOOD SAM RATING:** 7.5/9★/7.5

**DIRECTIONS:** From Jct Bay Ave & Pacific Way: Go 50 feet S on Pacific Way, then go 50 feet E on 259th Pl. Park on E.

**GPS COORDINATES:**  
 46.48992°N/-124.0473°W

**NOTATIONS:** Check-in: 1:00 p.m. Check-out: 1:00 p.m. Coast discount 10%. Rate includes 2 adults and full hook-ups. Additional charges: Tax 10.1%. Max. RV length: 45 feet. Open: Year-round.

**STATE MAP:** See page 103.



## Othello

### MarDon Resort on Potholes Reservoir

8198 Highway 262 Southeast  
 Othello, Washington 99344  
 509-346-2651  
 info@mardonresort.com  
 mardonresort.com

**RESORT NUMBER:** 2384

**GOOD SAM RATING:** 9/9.5★/9.5

**DIRECTIONS:** From Jct I-90 (Ex 179) & Hwy 17: Go 1.5 mi S on Hwy 17 to Rd M, then 7 mi W to Hwy 262/Old O'Sullivan Dam Rd, then 6 mi W on Hwy 262, resort on R.

**GPS COORDINATES:**  
 46.96601°N/-119.32121°W

**NOTATIONS:** Check-in: 3:00 p.m. Check-out: 1:00 p.m. Special discount rate for Coast members includes full hook-ups, 50 amp. Summer rates 20% off Mon-Wed only. Spring/Fall rates 20% off anytime except event or holiday weekends. Only 1 discount at a time. Extra charges for pets and extra cars/people. Max. RV length: 45 feet. Open: Year-round.

**STATE MAP:** See page 103.



## Port Angeles

### Elwha Dam RV Park

47 Lower Dam Road  
 Port Angeles, Washington 98363  
 360-452-7054  
 paradise@elwhadamrvpark.com  
 elwhadamrvpark.com

**RESORT NUMBER:** 2356

**GOOD SAM RATING:** 9/10★/9.5

**DIRECTIONS:** From Jct of US 101 & Lincoln St (in town): Go 5.5 mi W on US 101 to SR-112, then 0.75 mi W on SR-112 to Lower Dam Rd, then 0.8 mi S on Dam Rd, park on L.

**GPS COORDINATES:**  
 48.09775°N/-123.55268°W

**NOTATIONS:** Check-in: 1:00 p.m. Check-out: 11:00 a.m. 2024 Coast discount 10-15%

depending on season and varies per site. Rate includes full hook-ups, 2 adults, 2 children under 10, 2 pets, 1 tow or towed vehicle per site. Additional charges: Extra adult \$2/night, extra pet \$2/night, extra vehicle \$2/night. Max. RV length: 82 feet. Open: Year-round.

**STATE MAP:** See page 103.



## Poulsbo

### Cedar Glen RV Park

16300 Northeast State Highway 305  
 Poulsbo, Washington 98370  
 360-779-4305; fax: 360-779-1838  
 admin@cedarglenmhp.com  
 cedarglenmhp.com

**RESORT NUMBER:** 2353

**GOOD SAM RATING:** 9/9.5★/10

**DIRECTIONS:** From Jct Hwy 3 & Hwy 305 (Poulsbo): Go 5 mi SE on Hwy 305, park office on L.

**GPS COORDINATES:**  
 47.70603°N/-122.5944°W

**NOTATIONS:** Check-in: 2:00 p.m. Check-out: 11:00 a.m. Special Coast member discount rate 20% on nightly rate (\$56/night). Discount available Nov 1- April 30. Rate includes 2 adults, 2 children, 2 non-aggressive dogs per site. All RVs must be 2014 or newer. Max. RV length: 50 feet. Open: Year-round.

**STATE MAP:** See page 103.



## Prosser

### Wine Country RV Park

330 Merlot Drive  
 Prosser, Washington 99350  
 509-786-5192  
 winecountry@winecountryrvpark.com  
 winecountryrvpark.com

**RESORT NUMBER:** 2443

**GOOD SAM RATING:** 10/10★/10

**DIRECTIONS:** From Jct of I-82 & Wine Country Rd (Ex 80): Go 0.8 mi SE on Wine Country Rd to Merlot Dr, then 0.25 mi E. Resort on R.

**GPS COORDINATES:**  
 46.21976°N/-119.78389°W

**NOTATIONS:** Check-in: 1:00 p.m. Check-out: Noon. 20% discount for Coast members. Rate includes 2 adults, full hook-ups, picnic table. Additional charges: Add'l adult \$3/night, add'l car \$3/night, showers, tax 10.2% plus TPA \$1/night. Max 8 people per site. Drive-ups not accepted. Max. RV length: 55 feet. Open: November 1-February 1.

**STATE MAP:** See page 103.



# GOOD NEIGHBOR PARKS

## Richland

### Horn Rapids RV Resort

2640 Kingsgate Way  
Richland, Washington 99354  
866-557-9637; fax: 509-375-9953  
info@hornrapidsrvpark.com  
hornrapidsrvpark.com

RESORT NUMBER: 2446

GOOD SAM RATING: 10/10\*/10

DIRECTIONS: From Jct of I-182 & Hwy 240W (Ex 4): Go 4 mi NE on Hwy 240W, then 2 mi NW on Hwy 240W to Kingsgate Way, then 0.8 mi NE on Kingsgate Way, resort on R.

GPS COORDINATES:

46.3274°N/-119.31495°W

NOTATIONS: Check-in: Noon. Check-out: 11:00 a.m. Special discount rate for Coast members. Rate includes 2 adults, 2 children, full hook-ups, cable. Additional charges: Tax. No tenting. Max. RV length: 70 feet. Open: Year-round.

STATE MAP: See page 103.



## Ridgefield

### Clark County Fairgrounds RV Park

203 Northwest 179th Street  
Ridgefield, Washington 98642  
360-326-3503

office@thefairgroundsvrpark.com

rvinnstileresorts.com/washington/clark-county-fairgrounds-rv-park-storage

RESORT NUMBER: 2748

GOOD SAM RATING: No ratings available

DIRECTIONS: From Jct US 5 & NE 179 St: Go 0.5 mi W on NE 179 St. Park on L.

GPS COORDINATES:

45.75238°N/-122.67142°W

NOTATIONS: Check-in: 2:00 p.m. Check-out: 11:00 a.m. Coast discount 10%. Rate includes 2 adults and full hook-ups. Max. RV length: 56 feet. Open: Year-round.

STATE MAP: See page 103.



## Ridgefield

### Dicky's RV Resort

1312 Northeast 179th Street  
Ridgefield, Washington 98642  
360-253-5603

office@dickysrvresort.com

rvinnstileresorts.com/washington/dickys-rv-park

RESORT NUMBER: 2739

GOOD SAM RATING: No ratings available

DIRECTIONS: From Jct I-5 & Pioneer St: Go 4.5 mi S on I-5 (Ex 19), then 0.25 mi E on 179th St. Park on L.

GPS COORDINATES:

45.75106°N/-122.61535°W

NOTATIONS: Check-in: 1:00 p.m. Check-out: 11:00 a.m. Coast discount 10%. Rate includes 2 adults and full hook-ups. Max. RV length: 60 feet. Open: Year-round.

STATE MAP: See page 103.



## Shelton

### The Waterfront at Potlatch Resort & RV Park

21660 North U.S. Highway 101  
Shelton, Washington 98584  
360-877-9422

canal@hctc.com

skokomishtourism.com

RESORT NUMBER: 2616

GOOD SAM RATING: 9.5/9.5\*/9.5

DIRECTIONS: From Jct of US 101 & SR-119/N Lake Cushman Rd (in town): Go 2.7 mi S on US Hwy 101, between MP 334 & 335. Park on L.

GPS COORDINATES:

47.37094°N/-123.15895°W

NOTATIONS: Check-in: 1:00 p.m. Check-out: Noon. Special Coast member discount 15% Sun-Thu avail Oct 1-Apr 30. Rate includes 2 adults per site, full hook-ups. Additional charges: Add'l adult \$5, add'l vehicle \$10, add'l pets after 2 \$15, tax 8.4%. Max. RV length: 45 feet. Open: Year-round.

STATE MAP: See page 103.



## Silverlake

### Silver Cove RV Resort

351 Hall Road  
Silverlake, Washington 98645  
360-967-2057

office@silvercovervresort.com

rvinnstileresorts.com/washington/silver-cove-rv-park

RESORT NUMBER: 2755

GOOD SAM RATING: No ratings available

DIRECTIONS: From Jct of I-5 (Ex 49) & Hwy 504: Go 9 mi E on Hwy 504 to Hall Rd, then 0.5 mi S on Hall Rd. Park on R.

GPS COORDINATES:

46.31328°N/-122.76309°W

NOTATIONS: Check-in: 2:00 p.m. Check-out: 11:00 a.m. Coast discount 10%. Rate includes 2 adults and full hook-ups. Max. RV length: 60 feet. Open: Year-round.

STATE MAP: See page 103.



## Skamokawa

### Vista Park

13 Vista Park Road  
Skamokawa, Washington 98647  
360-795-8605

info@wahport2.org

wahport2.org

RESORT NUMBER: 2483

GOOD SAM RATING: 7.5/9\*/9

DIRECTIONS: From Jct WA 4 & Vista Park Rd: Go 0.75 mi W on Vista Park Rd, park is on R.

GPS COORDINATES:

46.27135°N/-123.4591°W

NOTATIONS: Check-in: 2:00 p.m. Check-out: Noon. Special Coast member discount rate avail Oct 31-Apr 1 only. Rate includes 6 persons max per site, 1 vehicle, 1 RV, full hook-up. Additional charges: Extra vehicle \$5/night, cancellation fee 1 night stay, tax 9.8%. Max. RV length: 50 feet. Open: Year-round.

STATE MAP: See page 103.



## Soap Lake

### Smokiam RV Resort

22818 Highway 17 North  
Soap Lake, Washington 98851  
509-246-0413

camp@smokiamrvresort.com

smokiamrvresort.com

RESORT NUMBER: 2494

GOOD SAM RATING: 8.5/10\*/8.5

DIRECTIONS: From Jct of WA Hwy 17 & WA Hwy 28 (in Soap Lake): Go 2 mi N on Hwy 17, resort on L.

GPS COORDINATES:

47.42464°N/-119.49758°W

NOTATIONS: Check-in: 1:00 p.m. Check-out: 11:00 a.m. Special 20% discount rate for Coast members. Rate includes 6 people per site, full hook-up, cable TV. Additional charges: Add'l person \$10/night after 6 people, children under 2 free, add'l vehicle \$20/night, tax 10%. Max. RV length: 60 feet. Open: November 1-May 1.

STATE MAP: See page 103.



## Spokane

### North Spokane RV Campground

10904 North Newport Highway  
Spokane, Washington 99218  
509-315-5561

info@northspokanervcampground.com

northspokanervcampground.com

RESORT NUMBER: 2724

GOOD SAM RATING: 10/10\*/10

DIRECTIONS: From Jct of I-90 and US Hwy 2: Go 5.75 mi N on Hwy 2/Division St to Jct US 395 and Hwy 2, then right at the V to continue 1.25 mi NE on Hwy 2. Park on R.

GPS COORDINATES:

47.75701°N/-117.39465°W

NOTATIONS: Check-in: Noon. Check-out: 11:00 a.m. Coast discount 10%. Rate includes 2 adults and full hook-ups. Additional charges: Pets \$25/night for 3 or more, premium Wi-Fi \$7/night, dump station \$25. Max. RV length: 60 feet. Open: Year-round.

STATE MAP: See page 103.



## Vancouver

### Ninety-9 RV Park

1913 Northeast Lechner Road  
Vancouver, Washington 98686  
360-573-0351  
office@99rvpark.com  
rvinnstyleresorts.com/washington/ninety-9-rv-park

**RESORT NUMBER:** 2753

**GOOD SAM RATING:** No ratings available

**DIRECTIONS:** From Jct I-5 & I-205 (Ex 36/ Hwy 99): Go 0.5 mi S on Hwy 99 to Lechner Rd. Park on R.

**GPS COORDINATES:**

45.71384°N/-122.65161°W

**NOTATIONS:** Check-in: 2:00 p.m. Check-out: 11:00 a.m. Coast discount 10%. Rate includes 2 adults and full hook-ups. Max. RV length: 70 feet. Open: Year-round.

**STATE MAP:** See page 103.



## Vancouver

### **NEW** Van Mall RV Park

10400 Northeast 53rd Street  
Vancouver, Washington 98662  
360-891-1091  
manager@vanmallrv.com  
vanmallrv.com

**RESORT NUMBER:** 2910

**GOOD SAM RATING:** 8/10★/8.5

**DIRECTIONS:** N-bnd: From Jct of I-205 & SR-500 (Ex 30A): Go 0.5 mi E on 30A to Gher Rd, then 0.14 mi N on Gher Rd to 4th Plain Rd, then 0.25 mi W to 102nd Ave, then 0.14 mi S. Park on left. S-bnd: From Jct of I-205 & Ex 30 (Mall Ex): Go 0.5 mi SW on off-ramp road to NE 4th Plain, then 0.5 mi E to 102nd Ave, 0.14 mi S. Park on L.

**GPS COORDINATES:**

45.66062°N/-122.56637°W

**NOTATIONS:** Check-in: 1:00 p.m. Check-out: Noon. 2025 Coast discount 10%. Rate includes 2 adults per site, full hook-ups. Additional charges: Add'l adult \$5, tax 7.8%. Max. RV length: 40 feet. Open: Year-round.

**STATE MAP:** See page 103.



## Vancouver

### Vancouver RV Park

7603 Northeast 13th Avenue  
Vancouver, Washington 98665  
360-695-1158  
office@vancouverrvpark.com  
rvinnstyleresorts.com/washington/vancouver-rv-park

**RESORT NUMBER:** 2756

**GOOD SAM RATING:** No ratings available

**DIRECTIONS:** From Jct of I-5 & 78th St (Ex 4): Go 0.25 mi E on 78th St to NE 13th Ave, then 0.125 mi S on 13th Ave. Park on L.

**GPS COORDINATES:**

45.67723°N/-122.65878°W

**NOTATIONS:** Check-in: 2:00 p.m. Check-out: 11:00 a.m. Coast discount 10%. Rate includes 2 adults and full hook-ups. Max. RV length: 53 feet. Open: Year-round.

**STATE MAP:** See page 103.



## Warden

### Sage Hills Golf Club & RV Resort

10400 Sage Hill Road Southeast  
Warden, Washington 98857  
509-349-2088  
reservations@sagehillsgolf.com  
sagehillsgolf.com

**RESORT NUMBER:** 2498

**GOOD SAM RATING:** 9.5/8.5★/9

**DIRECTIONS:** From Jct of I-90 & Hwy 17 (Ex 179): Go 14.1 mi S on Hwy 17, resort on R.

**GPS COORDINATES:**

46.93321°N/-119.13385°W

**NOTATIONS:** Check-in: 2:00 p.m. Check-out: 2:00 p.m. Special 20% discount rate for Coast members. Rate includes 2 adults per site, 1 vehicle, full hook-ups, free Wi-Fi. Additional charges: Add'l adult \$10/night, pet \$10/night, add'l vehicle \$10/night, tax 9.8%. Max. RV length: 60 feet. Open: November 1–May 1.

**STATE MAP:** See page 103.



## White Salmon

### Gorge Base Camp RV Park

65271 Highway 14  
White Salmon, Washington 98672  
509-493-1111  
management@gorgebasecamp.com  
gorgebasecamp.com

**RESORT NUMBER:** 2610

**GOOD SAM RATING:** 8/10★/9

**DIRECTIONS:** From Jct of I-84 & Ex 64 (Hood River Bridge, in OR): Go 1 mi N across toll bridge to SR-14, then 0.2 mi E on SR-14. Park on R. Warning: Bridge has 9 ft wide lanes.

**GPS COORDINATES:**

45.72324°N/-121.48745°W

**NOTATIONS:** Check-in: 1:00 p.m. Check-out: Noon. Coast discount 10% Sun-Thu, 2-night minimum, avail Oct 1–Mar 31. Additional charges: Add'l adult \$5, add'l child \$2, pets \$2, add'l vehicle \$10, tax 7.5%. Max. RV length: 45 feet. Open: Year-round.

**STATE MAP:** See page 103.



## Wilbur

### Country Lane Campground & RV Park

14 Portland Street Northwest  
Wilbur, Washington 99185  
509-647-0100

clrv.wilburwa@gmail.com  
countrylanecampgroundandrmpark.com

**RESORT NUMBER:** 2387

**GOOD SAM RATING:** 8/8.5★/8

**DIRECTIONS:** From Jct of Hwy 2 & Hwy

174/21 (W of Wilbur): Go 0.8 mi E on Hwy 2 to Portland St, then N on Portland St, park on L.

**GPS COORDINATES:**

47.76084°N/-118.71348°W

**NOTATIONS:** Check-in: 1:00 p.m. Check-out: 11:00 a.m. Coast discount 25% off Oct–Apr (\$40), 15% off May–Sep (\$44). Rate includes 2 adults, kids under 2 free, full hook-up. Night check-in is avail on front of office during closed hours. Max. RV length: 45 feet. Open: Year-round.

**STATE MAP:** See page 103.



## Wilbur

### Goose Creek RV Park & Campground

712 Southeast Railroad Avenue  
Wilbur, Washington 99185  
509-647-5888; fax: 509-647-5888  
info@goosecreekrvpark.com  
goosecreekrvpark.com

**RESORT NUMBER:** 23886

**GOOD SAM RATING:** 8/9★/9

**DIRECTIONS:** From Hwy 2: Turn S on Bell St (at Blue Footbridge). Use second driveway on L for entrance to park.

**GPS COORDINATES:**

47.75657°N/-118.70035°W

**ELEVATION:** 2,145 feet

**NOTATIONS:** Check-in: 2:00 p.m. Check-out: 11:00 a.m. 2024 Coast rate \$39 for back-in only. Rate includes 2 people, city water and sewer hook-up, 50 amp, picnic table. Additional charges: tax 8%. For arrivals after 6 p.m. call ahead for approval. No check-ins after dark. Discount not avail a week before or a week after major holidays. Max. RV length: 45 feet. Open: April 1–October 31.

**STATE MAP:** See page 103.



## Woodland

### Belmont Loop RV Park

1860 Belmont Loop  
Woodland, Washington 98674  
360-253-5603

office@rvinnstyleresorts.com

rvinnstyleresorts.com/washington/belmont-loop

**RESORT NUMBER:** 2712

**GOOD SAM RATING:** No ratings available

**DIRECTIONS:** From Jct Lewis River Rd & Atlantic St: Go 0.75 mi N on Atlantic St, then 0.25 mi E on E Scott Ave, then 0.5 mi N on Old Pacific Hwy, then 0.25 mi on Belmont Loop. Park on R.

**GPS COORDINATES:**

45.92528°N/-122.75163°W

**NOTATIONS:** Check-in: 2:00 p.m. Check-out: 11:00 a.m. Coast discount 10%. Rate includes 2 adults and full hook-ups. Max. RV length: 55 feet. Open: Year-round.

**STATE MAP:** See page 103.



# GOOD NEIGHBOR PARKS

WISCONSIN

## WISCONSIN

### De Forest

#### Madison Campground

4859 County Road V  
De Forest, Wisconsin 53532  
608-846-4528  
info@madisoncampground.com  
madisoncampground.com

**RESORT NUMBER:** 2629

**GOOD SAM RATING:** 9.5/9.5\*/9.5

**DIRECTIONS:** From Jct of I-90/94 & CR-V (Ex 126), E 0.25 mi on CR-V. Park on R.

**GPS COORDINATES:**

43.24986°N/-89.37015°W

**NOTATIONS:** Check-in: 1:00 p.m. Check-out: Noon. Special Coast member discount 15%. Rate includes 2 adults and full hook-ups. Additional charges: Add'l adult \$5, dump station \$10. Max. RV length: 70 feet. Open: April 1–October 31.

**STATE MAP:** See page 104.



11:00 a.m. Special discount rate for Coast members. Rate includes 2 people per site, full hook-ups, 30 amp. Additional charges: Extra adult \$2/night, extra child \$1/night, 50 amp \$2/night, extra vehicle \$3/night, tax 8%. Discount avail Apr, May, Jun, Sep, Oct, not avail Jul or Aug. Do not use GPS directions. Max. RV length: 40 feet. Open: April 15–June 30; September 1–October 15.  
**STATE MAP:** See page 83.



### Sheridan

#### Peter D's RV Park

1105 Joe Street  
Sheridan, Wyoming 82801  
888-673-0597  
pschutte@vcn.com  
wyomingrvpark.com

**RESORT NUMBER:** 2944

**GOOD SAM RATING:** 6.5/9.5\*/8.5

**DIRECTIONS:** From Jct of I-90 & Ex 23/5th St, W 0.3 mi on 5th St to Joe St, N 0.2 mi. Park on R. Note: Be sure to use Ex 23.

**GPS COORDINATES:**

44.80948°N/-106.94183°W

**ELEVATION:** 3,700 feet

**NOTATIONS:** Check-in: 11:00 a.m. Check-out: 11:00 a.m. 2025 Coast discount 10%. Rate includes 2 adults per site, full hook-ups. Additional charges: Tax 13%. Max. RV length: 75 feet. Open: Year-round.

**STATE MAP:** See page 83.



### Evansville

#### River's Edge RV Resort

6820 Santa Fe Circle  
Evansville, Wyoming 82636  
307-234-0042  
rv@riversedgerv.org  
riversedgervresort.net

**RESORT NUMBER:** 2956

**GOOD SAM RATING:** 9/9.5\*/10

**DIRECTIONS:** From Jct I-25 & Hat Six Rd (Ex 182): Go 0.5 mi N on Hat Six Rd, then 0.5 mi N on Yellowstone–Cole Creek Rd, then 500 feet W on Santa Fe Circle. Park on R.

**GPS COORDINATES:**

42.85778°N/-106.21467°W

**ELEVATION:** 5,130 feet

**NOTATIONS:** Check-in: 2:00 p.m. Check-out: 11:00 a.m. 2025 Coast discount 10%. Rate includes 2 adults per site, full hook-ups. Max. RV length: 75 feet. Open: Year-round.

**STATE MAP:** See page 83.



### Sundance

#### Mountain View RV Park & Campground

117 Government Valley Road  
Sundance, Wyoming 82729  
307-283-2270

info@mtviewcampground.com

mtviewcampground.com

**RESORT NUMBER:** 2943

**GOOD SAM RATING:** 9/10\*/9.5

**DIRECTIONS:** From Jct of I-90 & Hwy 14 (Ex 189, E of town), N 0.1 mi on Ex road to Hwy 14, W 0.4 mi to Government Valley Rd, N 0.2 mi. Park on L.

**GPS COORDINATES:**

44.41743°N/-104.35292°W

**ELEVATION:** 4,750 feet

**NOTATIONS:** Check-in: 1:00 p.m. Check-out: 11:00 a.m. 2025 Coast discount 10%. Rate includes 2 adults per site, full hook-ups. Additional charges: Tax 13%. Max. RV length: 72 feet. Open: April 1–November 15.

**STATE MAP:** See page 83.



## WYOMING

### Cheyenne

#### Terry Bison Ranch RV Park

51 Interstate 25 Service Road East  
Cheyenne, Wyoming 82007  
307-634-4171  
info@terrybisonranch.com  
terrybisonranch.com

**RESORT NUMBER:** 2947

**GOOD SAM RATING:** 8/10\*/7

**DIRECTIONS:** From Jct of I-80 & I-25, S 3 mi on 51I-25 Service Road East (Terry Ranch Road). Park on L.

**GPS COORDINATES:**

41.00047°N/-104.90528°W

**ELEVATION:** 6,200 feet

**NOTATIONS:** Check-in: 1:00 p.m. Check-out: 11:00 a.m. 2025 Coast discount 10%. Rate includes 2 adults per site, full hook-ups. Additional charges: Tax 13%. Max. RV length: 120 feet. Open: Year-round.

**STATE MAP:** See page 83.



### Lander

#### Twin Pines RV Park & Campground

7345 Highway 789  
Lander, Wyoming 82520  
800-986-4008

info@twinpinesrvpark.com

twinpinesrvpark.com

**RESORT NUMBER:** 2948

**GOOD SAM RATING:** 8/9.5\*/8.5

**DIRECTIONS:** From Jct of Hwy 287 & SR 789, S 8 mi on SR 789. Park on L.

**GPS COORDINATES:**

42.73738°N/-108.64835°W

**ELEVATION:** (109) feet

**NOTATIONS:** Check-in: 1:00 p.m. Check-out: 11:00 a.m. 2025 Coast discount 10%. Rate includes 2 adults per site, full hook-ups. Additional charges: Tax 12.5%. Max. RV length: 60 feet. Open: May 1–November 1.

**STATE MAP:** See page 83.



### Thermopolis

#### Eagle RV Park & Campground

204 U.S. Highway 20 South  
Thermopolis, Wyoming 82443  
307-864-5262

eaglervpark@bresnan.net

eaglervpark.com

**RESORT NUMBER:** 2942

**GOOD SAM RATING:** 8/10\*/8.5

**DIRECTIONS:** From Jct of SR-120 (Broadway) & US-20 (6th St), S 2 mi on US-20. Park on R.

**GPS COORDINATES:**

43.62427°N/-108.22092°W

**ELEVATION:** 4,300 feet

**NOTATIONS:** Check-in: 1:00 p.m. Check-out: 11:00 a.m. 2025 Coast discount 10%. Rate includes 2 adults per site, full hook-ups. Additional charges: Tax 7%. Max. RV length: 50 feet. Open: April 1–November 1.

**STATE MAP:** See page 83.





**Worland**

**NEW Worland RV Park and Campground**

2313 Big Horn Avenue  
Worland, Wyoming 82401  
307-347-2329  
worlandrvpark.com

RESORT NUMBER: 2946

GOOD SAM RATING: 8.5/9.5\*/9.5

DIRECTIONS: From Jct of US Hwy 16 and US Hwy 16/20 (center of town), E 1.0 mi on Hwy 16. Park on L.

GPS COORDINATES:  
44.01686°N/-107.93881°W

ELEVATION: 4,065 feet

NOTATIONS: Check-in: 2:00 p.m. Check-out: 11:00 a.m. 2025 Coast discount 10%. Rate includes 2 adults per site, full hook-ups. Additional charges: Add'l person \$5, tax 12%. Max. RV length: 80 feet. Open: May 1–September 30.

STATE MAP: See page 83.



**ALBERTA**

**County of Grande Prairie #1**

**Camp Tamarack RV Park**

704063 Range Road 62  
County of Grande Prairie #1, Alberta T8W 5B3  
780-532-9998; fax: 780-532-9439  
reservations@camptamarackrv.com  
camptamarackrv.com

RESORT NUMBER: 2366

GOOD SAM RATING: 8/10\*/9

DIRECTIONS: From Jct Hwy 43 & Hwy 40: S 5.5 mi (9 km) on Hwy 40, park on L.

GPS COORDINATES:  
55.09466°N/-118.81274°W

NOTATIONS: Check-in: 1:00 p.m. Check-out: 11:00 a.m. Coast discount 25% avail Apr 15–May 31 and Sep 1–Oct 15. Rate includes 1 RV, 1 vehicle, 2 adults, any children under 16. Additional charges: Extra adult \$5/night, 50 amp \$2/night, tax 5% + DMF 2%. No availability Jun, Jul, Aug. Credit card required for reservation. Max. RV length: 45 feet. Open: April 15–October 15.

WESTERN CANADA MAP: See page 105.



**Peace River**

**Rendez-Vous RV Park & Storage**

950 Woods Road  
Peace River, Alberta T8S 1Y9  
877-250-4284  
support@rvpeaceriver.com  
rvpeaceriver.com

RESORT NUMBER: 2416

GOOD SAM RATING: 9/9.5\*/8

DIRECTIONS: From Jct of AB 2 N & AB 688: Go 1 km (0.5 mi) NE on AB 688. Then 230 m (750 feet) NW on Sunrise Rd. Then 800 m (0.5 mi) W on Sunrise Road S. Then 300 m (0.25 mi) N on Woods Road. Resort on R.

GPS COORDINATES:  
56.20773°N/-117.1996°W

NOTATIONS: Check-in: 1:00 p.m. Check-out: Noon. Special 10% discount rate for Coast members. Additional charges: Tax 5%. Drive-ups not accepted. Max. RV length: 45 feet. Open: Year-round.

WESTERN CANADA MAP: See page 105.



**Valleyview**

**Sherk's RV Park**

22362 Township Road 702  
Valleyview, Alberta T0H 3N0  
780-524-4949; fax: 780-524-4346  
skye.dietzen@gmail.com  
sherksvrpark.com

RESORT NUMBER: 2392

GOOD SAM RATING: 8.5/10\*/10

DIRECTIONS: From E Jct Hwy 43 & Hwy 49: S 0.5 mi on Hwy 43 to Twp Range Rd 702. W 0.6 mi on Range Rd 702. Resort on R.

GPS COORDINATES:  
55.05417°N/-117.2983°W

ELEVATION: 2,284 feet

NOTATIONS: Check-in: 11:00 a.m. Check-out: 11:00 a.m. Special Coast discount 10%. Additional charges: Tax 5%. Site includes gravel parking pad, picnic table, full hook-up. Max. RV length: 60 feet. Open: May 1–September 30.

WESTERN CANADA MAP: See page 105.



**BRITISH COLUMBIA**

**Creston**

**Pair-A-Dice RV Park & Campground**

1322 North West Blvd Highway 3  
Creston, British Columbia V0B 1G6  
250-428-2347; res.: 866-223-3423  
pairadice@shaw.ca  
pairadicepark.com

RESORT NUMBER: 2452


GOOD SAM RATING: 7/9.5\*/8

DIRECTIONS: From Jct Hwy 3A & Hwy 3 (W side of town): Go 0.8 km (0.5 mi) E on Hwy 3, park on L.

GPS COORDINATES:  
49.11124°N/-116.52311°W

NOTATIONS: Check-in: Noon. Check-out: 11:00 a.m. Special discount rate for Coast members. Additional charges: Add'l adult or child \$3/night, cable \$3/night, 50 amp \$8/night, tax 5%. Coast member discount avail Apr 1–Jun 15, Aug 15–Oct 31. Max. RV length: 65 feet. Open: April 1–June 15; August 15–October 31.

WESTERN CANADA MAP: See page 105.



**Hope**

**Sunshine Valley RV Resort & Cabins—Holiday Trails Resorts**

14850 Alpine Boulevard  
Hope, British Columbia VOX 1L5  
604-869-0066; fax: 604-869-0040  
sunshinevalley@htr.ca  
htr.ca

RESORT NUMBER: 2166

GOOD SAM RATING: 9/10\*/9

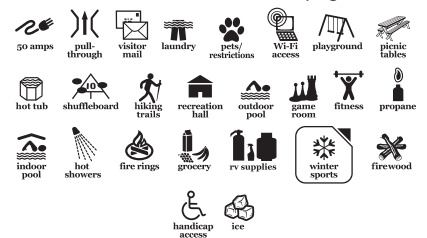
DIRECTIONS: From W on Hwy BC-3: L into Sunshine Valley and onto Alpine Blvd. Park entrance is 28.6 mi. From Manning Park: E on Hwy BC-3 Ex 177. Park entrance is 8.7 mi E of Hope.

GPS COORDINATES:  
49.1645°N/-121.3944°W

ELEVATION: 138 feet

NOTATIONS: Check-in: Noon–9:00 p.m. Check-out: Noon. Coast member discount 25% includes 4 people, 50 amp, full hook-ups. Additional charges: Extra person over 5 yrs \$4/night, Wi-Fi \$3/night, each pet \$3/night, firewood, dump station \$10, tax 5%. Reservation deposit \$7 plus tax at time of booking. Check in noon to 9 p.m. Check out 11 a.m. Max. RV length: 70 feet. Open: Year-round.

WESTERN CANADA MAP: See page 105.



**Rosedale**

**Camperland RV Resort & Cabins—Holiday Trails Resorts**

53730 Bridal Falls Road  
Rosedale, British Columbia VOX 1X1  
604-794-7361; fax: 604-794-3756  
kristina@htr.ca  
htr.ca

RESORT NUMBER: 2044

GOOD SAM RATING: 9.5/8/9

DIRECTIONS: From Hope/Hwy 1: W 21.7 mi, Ex 138. L across overpass to N side of Hwy. Frontage Rd to park, just past waterslide. From Vancouver/Hwy 1: E to Bridal Falls/Ex 135, approx 10 mi past Chilliwack. Frontage Rd to park.

GPS COORDINATES: 49.1882°N/-121.7427°W

NOTATIONS: Check-in: Noon–9:00 p.m. Check-out: 11:00 a.m. Coast member rate 25% discount off nightly rate. Rate includes 4 people, 30 amps, full hook-up. Additional charges: Extra person over 5 yrs \$4/night, each pet \$3/night, dump station \$10, reservation fee \$7, Wi-Fi \$3/night, tax 5%. Many 50 amp sites available. Max. RV length: 45 feet. Open: April 1–October 31.

WESTERN CANADA MAP: See page 105.



# GOOD NEIGHBOR PARKS

MANITOBA

## MANITOBA

### Lac Du Bonnet

#### Champagne's RV Park

102 Tinant Road  
Lac Du Bonnet, Manitoba R0E 1A0  
204-345-2414

champagnesrv@hotmail.com

RESORT NUMBER: 2411

**GOOD SAM RATING:** No ratings available  
**DIRECTIONS:** From Jct Hwy 11 & Hwy 313: Go 0.4 km (0.25 mi) W on gravel road.

**GPS COORDINATES:**

50.28096°N/-96.03726°W

**NOTATIONS:** Check-in: Noon. Check-out: 11:00 a.m. Special discount rate for Coast members. Rate includes 2 adults per site, full hook-ups. Additional charges: Extra adult \$5/night, extra child \$5/night, tax 5%. Discount not avail over long holiday weekends. Max. RV length: 60 feet. Open: May 1-October 1.

**WESTERN CANADA MAP:** See page 105.



### Oak Lake

#### Aspen Grove Campground

Northwest 25-9-25W  
Oak Lake, Manitoba R0M 1P0  
204-855-2260

aspengrovecampground@gmail.com

aspengrovecampground.com

RESORT NUMBER: 2418

**GOOD SAM RATING:** 7/8\*/8

**DIRECTIONS:** From Jct Hwy 254S & Trans Canada Hwy: Go 3.6 km (2 mi) W on Trans Canada Hwy.

**GPS COORDINATES:**

49.77177°N/-100.75238°W

**NOTATIONS:** Check-in: 1:00 p.m. Check-out: 11:00 a.m. 20% discount for Coast members. Additional charges: Wi-Fi \$7, tax 5%. No long holiday weekends. Drive-ups not accepted. Max. RV length: 60 feet. Open: May 1-June 26; September 8-September 26.

**WESTERN CANADA MAP:** See page 105.



### Portage La Prairie

#### Miller's Camping Resort

29081 Highway 1 East  
Portage La Prairie, Manitoba R1N 3C3  
204-857-4255

info@millerscampground.com

millerscampground.com

RESORT NUMBER: 2434

**GOOD SAM RATING:** 8.5/9.5\*/10

**DIRECTIONS:** From town, E 6 mi on Hwy 1, follow signs. Resort on L.

**GPS COORDINATES:**

49.97557°N/-98.13661°W

**NOTATIONS:** Check-in: 1:00 p.m. Check-out: Noon. Special discount rate for Coast members. Additional charges: 50 amp \$5/night, add'l adult \$3/night. Max. RV length: 90 feet. Open: May 1-June 30; September 1-October 9.

**WESTERN CANADA MAP:** See page 105.



## NEW BRUNSWICK

### Caraquet

#### Camping Colibri

913 Boul des Acadiens Route 11  
Caraquet, New Brunswick E1W 1H5  
506-727-2222

info@lecolibri.ca

lecolibri.ca

RESORT NUMBER: 2325

**GOOD SAM RATING:** 10/10\*/10

**DIRECTIONS:** From Caraquet: W end of town on Rte 11. Resort on L.

**GPS COORDINATES:**

47.7628°N/-65.04816°W

**NOTATIONS:** Check-in: 2:00 p.m. Check-out: 11:00 a.m. 2025 Coast discount 10% avail May 16 - June 21. Stay 6 nights and the 7th night is free. Additional charges: Tax 15%. Discount not avail Jul, Aug, or long holiday weekends. Max. RV length: 75 feet. Open: May 17-September 15.

**EASTERN CANADA MAP:** See page 107.



### Derby Junction

#### Enclosure Campground Resort

8 Enclosure Road  
Derby Junction, New Brunswick E1V 5B2  
506-622-8638; res.: 800-363-1733

enclosurecampground92@gmail.com

enclosurecampground.ca

RESORT NUMBER: 888

**GOOD SAM RATING:** No ratings available

**DIRECTIONS:** From Rt 8: Ex 163 to NB 108. Just W of Miramichi City. Follow signs to park.

**GPS COORDINATES:**

46.4067°N/-65.5937°W

**NOTATIONS:** Check-in: 1:00 p.m.-9:00 p.m. Check-out: Noon. Special discount rate for Coast members. Rate includes 4 people, 30 amp and water. Additional charges: Extra person (over age 19) \$5/night, 15% tax. Max. RV length: 45 feet. Open: May 15-October 13.

**EASTERN CANADA MAP:** See page 107.



### Hopewell Cape

#### Ponderosa Pines Campground

4325 Route 114  
Hopewell Cape, New Brunswick E4H 3P1  
800-822-8800; fax: 506-734-2978

ponderosa.pines.campground@gmail.com

ponderosapines.ca

RESORT NUMBER: 2379

**GOOD SAM RATING:** 9/10\*/9.5

**DIRECTIONS:** From Jct of Rte 114 & Hopewell Rock Entrance (in town): W 1 mi on Rte 114,

campground on L.

**GPS COORDINATES:**

45.81907°N/-64.59628°W

**NOTATIONS:** Check-in: 2:00 p.m.-8:00 p.m. Check-out: 11:00 a.m. Coast Member rate \$60. Rate includes 2 adults, electric, water, sewer each RV site. Additional charges: Extra adult \$10, tax 15%. Not valid July 1 to Sept 1. Max. RV length: 90 feet. Open: May 15-October 15.

**EASTERN CANADA MAP:** See page 107.



### Pointe du Chene

#### Ocean Surf RV Park

73 Belliveau Beach Road  
Pointe du Chene, New Brunswick E4P 3W2  
506-532-5480; res.: 888-532-5480

reservations@oceansurf.ca

oceansurf.ca

RESORT NUMBER: 2346

**GOOD SAM RATING:** 10/10\*/10

**DIRECTIONS:** From Jct of Hwy 15 & Ex 37 (Parlee Beach Rd-Rte 140), NE 1 mi on Rte 140 to Rte 133, E 0.3 mi to Belliveau Beach Rd, N 0.5 mi, resort on R.

**GPS COORDINATES:**

46.2296°N/-64.5014°W

**NOTATIONS:** Check-in: 1:00 p.m. Check-out: 11:00 a.m. 2024 Coast rate \$60 avail May 11-Jun 22 and Sep 3-Oct 6. Rate includes 2 adults, 1 camping unit. Additional charges: 50 amp \$8/night, extra vehicle \$8/night, tax 15%. No availability Jul, Aug, and all long holiday weekends. Max. RV length: 75 feet. Open: May 16-June 30; September 1-October 6.

**EASTERN CANADA MAP:** See page 107.



### Woodstock

#### Yogi Bear's Jellystone Park New Brunswick

174 Hemlock Street  
Woodstock, New Brunswick E7M 4E5  
506-328-6287; fax: 506-328-0015

jellystonepark96@gmail.com

jellystoneparknb.com

RESORT NUMBER: 2339

**GOOD SAM RATING:** 9.5/9.5\*/9.5

**DIRECTIONS:** From Jct of TCH-2 & Ex 191 (Beardsley Rd), N 0.25 mi on Beardsley Rd to Hemlock St, W 0.25 mi, follow signs. Resort on R.

**GPS COORDINATES:**

46.13077°N/-67.60752°W

**NOTATIONS:** Check-in: 1:00 p.m. Check-out: Noon. Coast discount 20% available Jun 1-Jun 15 and Aug 15-Sep 5. Rate includes 2 adults, 2 children under 18 years. Additional charges: Extra adult \$15/night, extra child \$15/night, 50 amp \$3/night, tax 15%. Max. RV length: 80 feet. Open: June 1-September 3.

**EASTERN CANADA MAP:** See page 107.





**NEWFOUNDLAND/LABRADOR**

**Robinsons**

**Pirate's Haven RV Park & Chalets**

229 Main Road  
Robinsons, Newfoundland and Labrador A0N 1V0  
709-649-0601  
paulandruth@nf.sympatico.ca  
pirateshavenadventures.com  
**RESORT NUMBER: 2378**

**GOOD SAM RATING: 8.5/10\*9**

**DIRECTIONS:** From Port-Aux-Basques on Hwy 1: Go 100 km to Rte 404, turn L, go 11 km, park on R. From Deer Lake on Hwy 1: Go 168 km to Rte 404, turn R, go 6 km to intersection, turn L, park on L.

**GPS COORDINATES:**

48.24719°N/-58.78768°W

**NOTATIONS:** Check-in: 1:00 p.m. Check-out: 11:00 a.m. Special discount rate for Coast members. Rate includes 2 adults, water, 50 amp, sewer. Additional charges: Extra adult \$5/night, tax 15%. Max. RV length: 60 feet. Open: May 1–June 30; September 1–October 15.

**EASTERN CANADA MAP:** See page 107.



**NOVA SCOTIA**

**Baddeck**

**Adventures East Campground and Cottages**

9585 Highway 105  
Baddeck, Nova Scotia B0E 1B0  
902-295-2417  
info@adventureseast.ca  
adventures-east.com  
**RESORT NUMBER: 729**

**GOOD SAM RATING: 9/10\*9/5**

**DIRECTIONS:** Located on the Trans-Canada Hwy 105. 0.5 mi E of Ex 7 (but still on the Hwy) 5 mi W of Baddeck.

**GPS COORDINATES:** 46.089°N/-60.8586°W

**NOTATIONS:** Check-in: 3:00 p.m. Check-out: 11:00 a.m. Coast member rate \$33.20-\$53.91. Electric and water hook-ups only guaranteed. Sewer hook-ups are space avail only. Wi-Fi access in campground. Max. RV length: 45 feet. Open: May 15–October 15.

**EASTERN CANADA MAP:** See page 107.



**Cheticamp**

**Plage St Pierre Beach and Campground**

635 ChetiCamp Island Road  
Cheticamp, Nova Scotia B0E 1H0  
902-224-2112; fax: 902-224-2357  
plagestpierre@ns.sympatico.ca  
plagestpierrebeachandcampground.com  
**RESORT NUMBER: 2340**

**GOOD SAM RATING:** No ratings available  
**DIRECTIONS:** From town: S 2.5 mi on Cabot Trail Rd to Cheticamp Island, W 2 mi. Resort on L.

**GPS COORDINATES:**

46.60778°N/-61.04781°W

**NOTATIONS:** Check-in: 1:00 p.m. Check-out: 11:00 a.m. Special discount rate for Coast members. Additional charges: Extra person \$10/night, extra child \$10/night, tax 15%. Discount not avail Jul and Aug. Max. RV length: 60 feet. Open: May 14–June 30; September 1–October 13.

**EASTERN CANADA MAP:** See page 107.



**Hilden**

**Scotia Pine Campground**

1911 Highway 2  
Hilden, Nova Scotia B0N 1C0  
877-893-3666  
info@scotiapine.ca  
scotiapine.ca  
**RESORT NUMBER: 2329**

**GOOD SAM RATING: 9/9\*10**

**DIRECTIONS:** From Jct of Hwy 102 & Ex 12 (Rte 289), E 0.6 mi on Rte 289 to Rte 2, N 2.4 mi. Resort on R.

**GPS COORDINATES:**

45.28642°N/-63.2894°W

**NOTATIONS:** Check-in: 1:00 p.m. Check-out: 11:00 a.m. 2025 Special discount rate for Coast members 50% off avail May 7–Jun 30 & Sep 1–Oct 15. Site rates are for one RV, trailer, or tent per site. Additional charges: Tax 15%. No availability Jul, Aug, or long holiday weekends. Call 902-893-3666. Max. RV length: 80 feet. Open: May 15–October 15.

**EASTERN CANADA MAP:** See page 107.



**Martin's River**

**RayPort Campground**

165 Shingle Mill Road  
Martin's River, Nova Scotia B0J 2E0  
902-627-2678; fax: 902-627-1144  
rayport@hotmail.com  
rayport.ca  
**RESORT NUMBER: 2341**

**GOOD SAM RATING: 8.5/8.5\*9/5**

**DIRECTIONS:** From Jct of Hwy 103 & Ex 10 (Rte 3), S. 0.5 mi on access rd to Rte 3, E 2 mi, follow signs to resort on L.

**GPS COORDINATES:**

44.48876°N/-64.34227°W

**NOTATIONS:** Check-in: 1:00 p.m. Check-out: Noon. Special discount rate for Coast members. Rate includes 2 adults, 2 children per site. Additional charges: Extra adult \$5/night, tax 15%. Max. RV length: 50 feet. Open: May 10–October 14.

**EASTERN CANADA MAP:** See page 107.



**Melbourne**

**Castle Lake Campground and Cottages**

83 Comeaus Hill Road  
Melbourne, Nova Scotia B0W 1B0  
902-749-1739  
castlelakecampground@gmail.com  
castlelakecampground.com  
**RESORT NUMBER: 2342**

**GOOD SAM RATING: 9/10\*10**

**DIRECTIONS:** From Jct of Hwy 103 and Rte 3 (in Yarmouth): Go 2.4 km/1.5 mi S on Rte 3, then 5.5 km/3 mi E on Rte 334, then 4.5 km/2.5 mi E on Melbourne Rd, then 2.2 km/1.25 mi S on Comeaus Hill Rd. Resort on L.

**GPS COORDINATES:**

43.82492°N/-66.07284°W

**NOTATIONS:** Check-in: 1:00 p.m. Check-out: 11:00 a.m. Special discount rate for Coast members avail May, Jun, Sep, & Oct. Additional charges: 50 amp \$10/night, tax 15%. No availability Jul or Aug. Max. RV length: 80 feet. Open: May 21–October 11.

**EASTERN CANADA MAP:** See page 107.



**Smiths Cove**

**Jaggars Point Oceanfront Campground Resort**

57 Cross Road  
Smiths Cove, Nova Scotia B0S 1S0  
902-245-4814  
jpcampground@gmail.com  
jaggarspoint.com  
**RESORT NUMBER: 2583**

**GOOD SAM RATING: 8.5/8.5\*8/5**

**DIRECTIONS:** From Jct Hwy 101 & Hwy 1 (Ex 24): Go 1.4 km (1 mi) W on Hwy 1, then 0.4 km (0.25 mi) W on N Old Post Rd, then 0.3 km (0.25 mi) N on Smiths Cove Cross Rd. Park on R.

**GPS COORDINATES:**

44.6119°N/-65.71703°W

**NOTATIONS:** Check-in: 2:00 p.m. Check-out: Noon. Special Coast member rate 20% discount avail May 8–Jun 15 and Sep 15–Oct 15. Rate includes 2 adults per site, full hook-ups. Additional charges: Add'l adult \$5/night, tax 15%. Max. RV length: 60 feet. Open: May 8–October 15.

**EASTERN CANADA MAP:** See page 107.



# GOOD NEIGHBOR PARKS

## ONTARIO

### Alliston

#### Nicolston Dam Campground and Travellers Park

5140 5th Line Essa  
Alliston, Ontario L9R 1V2  
705-435-7946  
nicolstondam@gmail.com  
nicolstondam.com

RESORT NUMBER: 2337

GOOD SAM RATING: 8.5/9.5\*/8.5

DIRECTIONS: From Jct Hwy 400 & 89: Go 11 km/7 mi W on Hwy 89. Use Essa as town if using GPS.

GPS COORDINATES:

44.16745°N/-79.80716°W

NOTATIONS: Check-in: 1:00 p.m. Check-out: 11:00 a.m. Special Coast member rate 20% discount. Rate includes 2 adults, 1 RV, 1 kitchen tent, 1 vehicle. Additional charges: Extra adult \$10, extra child over 9 years \$3, extra vehicle \$20, tax 13%. Max. RV length: 45 feet. Open: May 1–October 28.

CENTRAL CANADA MAP: See page 106.



### Bainsville

#### Maplewood Acres RV Park

21848 Concession Road 3  
Bainsville, Ontario K0C 1E0  
613-347-2130  
info@maplewoodacres.com  
maplewoodacres.com

RESORT NUMBER: 2362

GOOD SAM RATING: 9/10\*/9.5

DIRECTIONS: From Hwy 401 E Ex 825/4th Line Rd (last Ex in ON): 4th Line Rd N for 3 km (1.8 mi). R on Concession Rd 3, park on R.

GPS COORDINATES:

45.22564°N/-74.40518°W

NOTATIONS: Check-in: 1:00 p.m. Check-out: 11:00 a.m. Special discount rate for Coast members. Rate includes 2 adults, 3 children, 1 vehicle, 1 RV, 1 tent per site. Additional charges: Extra adult \$8/night, extra child \$6/night, tax 13%. No availability Jul, Aug, or long holiday weekends. Max. RV length: 80 feet. Open: May 5–October 9.

CENTRAL CANADA MAP: See page 106.



### Bracebridge

#### Santa's Whispering Pines Campground

1623 Golden Beach Road  
Bracebridge, Ontario P1L 1W8  
705-645-5682; fax: 705-645-9791  
camping@santasvillage.ca  
santasvillage.ca

RESORT NUMBER: 2335

GOOD SAM RATING: 8.5/10\*/8.5

DIRECTIONS: From Jct Hwy 11 N and Hwy 118 W: Go 1.5 km/1 mi on Hwy 118 N, then 4 km/2.5 mi W on Santa's Village Road. Resort on R.

GPS COORDINATES:

45.02451°N/-79.36179°W

NOTATIONS: Check-in: 2:00 p.m. Check-out: 11:00 a.m. Special discount rate for Coast members. Rate includes 4 people, 1 sleeping structure, 1 dining structure. Additional charges: Extra adult \$5/night, extra child \$5/night, tax 13%. Max. RV length: 45 feet. Open: May 19–October 9.

CENTRAL CANADA MAP: See page 106.



### Carrying Place

#### North Shore RV Park

1675 County Road 64  
Carrying Place, Ontario K0K 1L0  
613-475-2036  
nshore@northshorepark.com  
northshorepark.com

RESORT NUMBER: 2336

GOOD SAM RATING: 9.5/10\*/9.5

DIRECTIONS: From E on Hwy 401: Ex 522 at Hwy 40 (Wooler Rd). Go S until Hwy 40 ends at Hwy 33. Turn R, cross Murray Canal, enter Carrying Place. Turn R at CR 64 at traffic lights. Follow CR 64 for approx 4 km/2.5 mi. Resort on L. From W on Hwy 401: Ex 509 at Hwy 30 S into Brighton. At 2nd light continue on CR 64, cross Murray Canal. Keep L. Resort on R 0.5 km/0.3 mi past golf club.

GPS COORDINATES:

44.03331°N/-77.62472°W

NOTATIONS: Check-in: 2:00 p.m. Check-out: Noon. Special discount rate for Coast members 10% off May–June & Sept–Oct (excluding long weekends). Rate includes 2 adults, 2 children. Additional charges: Extra adult \$8.50/night, extra child over 4 years \$6/night, 50 amp \$5/night, tax 13%. Wi-Fi available for a fee. Max. RV length: 80 feet. Open: May 1–October 15.

CENTRAL CANADA MAP: See page 106.



### Cobden

#### Bona Vista Campground

18070A Highway 17  
Cobden, Ontario K0J 1K0  
613-646-2716  
bonavistacamp@bell.net  
bonavistacampground.ca

RESORT NUMBER: 2431

GOOD SAM RATING: No ratings available

DIRECTIONS: From Jct CR 8 & Hwy 17: Go 3 km (2 mi) N on Hwy 17, park on R.

GPS COORDINATES:

45.64113°N/-76.88945°W

NOTATIONS: Check-in: 2:00 p.m. Check-out: Noon. Special discount rate for Coast members. Additional charges: Tax 13%. Drive-ups not accepted. Max. RV length: 48 feet. Open: April 15–June 30; September 14–October 30.

CENTRAL CANADA MAP: See page 106.



### Combermere

#### Pine Cliff Resort

21 Allingham Lane  
Combermere, Ontario K0J 1L0  
888-756-3014  
info@pinecliff.com  
pinecliff.com

RESORT NUMBER: 2324

GOOD SAM RATING: 8/8.5\*/9

DIRECTIONS: From Jct of CR 517 & CR 62: N 2.6 km (1.6 mi) on CR 62 to Pine Cliff Rd. W 0.4 km (0.25 mi). Resort on L.

GPS COORDINATES:

45.3831°N/-77.62529°W

NOTATIONS: Check-in: Noon. Check-out: 11:00 a.m. 2023 Coast rate \$70 in off season. Additional charges: Add'l adult, add'l child, 50 amp, tax 13%. Discount not avail week-ends and holidays. No tents. Max. RV length: Unlimited. Open: May 8–October 19.

CENTRAL CANADA MAP: See page 106.



### Dunnville

#### Knight's Beach Resort

2190 Lakeshore Road  
Dunnville, Ontario N1A 2W8  
905-774-4566  
info@knightsbeach.com  
knightsbeach.com

RESORT NUMBER: 2425

GOOD SAM RATING: No ratings available

DIRECTIONS: From Jct of Rainham & Reg Rd 50: S 1.9 km (1.2 mi) on Reg Rd 50 to Lakeshore Rd, W 1 km (0.6 mi). Resort on L.

GPS COORDINATES:

42.84447°N/-79.75511°W

NOTATIONS: Check-in: 1:00 p.m. Check-out: 11:00 a.m. Special discount rate for Coast members. Additional charges: Extra person \$20, tax 13%. Discount not avail long holiday weekends. Drive-ups not accepted. Max. RV length: 45 feet. Open: May 1–June 15; September 15–October 10.

CENTRAL CANADA MAP: See page 106.



### Eden

#### Red Oak Travel Park

54428 Talbot Line (Highway 3)  
Eden, Ontario N0J 1H0  
519-866-3504  
camp@redoaktravelpark.com  
redoaktravelpark.com

RESORT NUMBER: 2426

GOOD SAM RATING: No ratings available

**DIRECTIONS:** From Jct of Hwy 3 & Culloden Rd: W 0.4 km (0.25 mi) on Hwy 3. Resort on L.

**GPS COORDINATES:**  
42.79233°N/-80.8338°W

**NOTATIONS:** Check-in: 1:00 p.m. Check-out: 11:00 a.m. Special Coast member rate 20% discount. Additional charges: Tax 13%. Drive-ups not accepted. Max. RV length: 55 feet. Open: May 1–June 15; September 3–October 30.

**CENTRAL CANADA MAP:** See page 106.



## Geraldton

### Wild Goose Lake Campground

8 Kueng's Road  
Geraldton, Ontario POT 1M0  
866-465-4404  
wildgooselake@yahoo.ca  
wildgooselakecampground.com

**RESORT NUMBER:** 2363

**GOOD SAM RATING:** No ratings available

**DIRECTIONS:** From Jct of Hwy 11 & CR 584: W 19.3 km (12 mi) on Hwy 11 to Kueng's Rd, N 1.2 km (0.75 mi), campground on L. Once on Kueng's Rd stay right past resort with similar name.

**GPS COORDINATES:**  
49.7114°N/-87.18449°W

**NOTATIONS:** Check-in: Noon. Check-out: 11:00 a.m. Coast member rate 10% discount. Rate includes 2 adults, water, electric & sewer. Additional charges: Tax 13%. Max. RV length: 110 feet. Open: May 15–September 30.

**CENTRAL CANADA MAP:** See page 106.



## Golden Lake

### Golden Lake Campground

13685 Highway 60  
Golden Lake, Ontario K0J 1X0  
613-757-0018  
inquiry@goldenlakepark.ca  
goldenlakepark.ca

**RESORT NUMBER:** 2430

**GOOD SAM RATING:** 8/8/8

**DIRECTIONS:** From Jct Hwy 30 and Hwy 60: 12.4 km (7 mi) W on Hwy 60. Resort on L.

**GPS COORDINATES:**  
45.60154°N/-77.38323°W

**NOTATIONS:** Check-in: 1:00 p.m. Check-out: 11:00 a.m. 2025 Coast discount rate \$42 - \$61 night. If you reserve 6 nights, the 7th night is free. Rates are for 2 adults, dependant children (under 18) and 1 vehicle. Extra guests and extra vehicles permitted for a fee. Tax 13%. Coast rate not avail long holiday weekends. Max. RV length: 45 feet. Open: May 20–June 14; May 16–October 15.

**CENTRAL CANADA MAP:** See page 106.



## Hanover

### Saugeen Springs RV Park

173844 Mulock Road, RR#3  
Hanover, Ontario N4N 3B9  
519-369-5136; res.: 888-241-2686  
saugensspringspark@gmail.com  
saugensspringspark.com

**RESORT NUMBER:** 2333

**GOOD SAM RATING:** 8.5/8.5★/10

**DIRECTIONS:** From Hanover: S on 11th Ave toward 10th St/Grey County Rd 4. L at 1st cross street on 10th St/Grey County Rd 4. L on Mulock Rd. Resort on L.

**GPS COORDINATES:** 44.2118°N/-80.9179°W

**NOTATIONS:** Check-in: 2:00 p.m. Check-out: Noon. Special discount rate for Coast members. Rate includes 2 adults, 4 children (to age 17 years), 1 RV, 1 dining tent, 1 vehicle. Additional charges: Add'l adult, Wi-Fi, tax 13%. Max. RV length: 45 feet. Open: April 1–November 10.

**CENTRAL CANADA MAP:** See page 106.



## Ignace

### Davy Lake Campground

400 Davy Lake Road  
Ignace, Ontario P0T 1T0  
877-374-3113; fax: 807-934-0036  
smorin@davylakecampground.com  
davylake.ca

**RESORT NUMBER:** 2368

**GOOD SAM RATING:** 8.5/10★/9.5

**DIRECTIONS:** From Jct of Hwy 17 & Hwy 599: W 0.5 km (0.3 mi) on Hwy 17 to Davy Lake Rd, SW 0.8 km (0.5 mi), campground on L.

**GPS COORDINATES:**  
49.41009°N/-91.65237°W

**NOTATIONS:** Check-in: 4:00 p.m. Check-out: 11:00 a.m. Special discount rate for Coast members. Rate includes 2 adults, electric, city water, sewer. Additional charges: Extra adult \$5/night, tax 13%. Max. RV length: 100 feet. Open: May 15–September 30.

**CENTRAL CANADA MAP:** See page 106.



## Kincardine

### Aintree Trailer Park

2435 Huron Concession 12 Road  
Kincardine, Ontario N2Z 2X3  
877-396-8533  
aintreepark@hotmail.com  
aintreepark.com

**RESORT NUMBER:** 2421

**GOOD SAM RATING:** No ratings available

**DIRECTIONS:** From Jct Hwy 21 & Hwy 9: SW 3.2 km (2 mi) on Hwy 21 to Conc #12, NW 1.9 km (1.2 mi). Resort on L.

**GPS COORDINATES:**  
44.14894°N/-81.66752°W

**NOTATIONS:** Check-in: 1:30 p.m. Check-out: 1:00 p.m. 2025 Coast member rate 20% discount avail Apr 15–Jun 26 & Sep 2–Oct 13. Additional charges: Extra adult \$12/night. Max.

RV length: 40 feet. Open: April 15–October 10.  
**CENTRAL CANADA MAP:** See page 106.



## Mattawa

### Sid Turcotte Park

750 Mattawan Street  
Mattawa, Ontario P0H 1V0  
705-744-5375; fax: 705-744-1081  
stp@sidturcottepark.com  
sidturcottepark.com

**RESORT NUMBER:** 2323

**GOOD SAM RATING:** 8/8★/9.5

**DIRECTIONS:** From Jct of Hwy 17 & Turcotte Park Rd: N 0.3 km (0.2 mi) on Turcotte Park Rd to Mattawan St. E 46 meters (50 yds). Resort on L.

**GPS COORDINATES:** 46.3118°N/-78.7156°W

**NOTATIONS:** Check-in: 11:00 a.m. Check-out: 11:00 a.m. Special discount rate for Coast members. Site includes electric, water, sewer, 2 adults and children under 18. Additional charges: Add'l adult, add'l vehicle, tax 13%. Max. RV length: 60 feet. Open: May 11–October 6.

**CENTRAL CANADA MAP:** See page 106.



## Miller Lake

### Summer House Park

197 Miller Lake Shore Road  
Miller Lake, Ontario N0H 1Z0  
519-795-7712; res.: 800-265-5557  
info@summerhousepark.ca  
summerhousepark.ca

**RESORT NUMBER:** 2358

**GOOD SAM RATING:** 8.5/10★/10

**DIRECTIONS:** From Hwy 6: Follow Hwy 6 N to Miller Lake Rd. Turn R (E) on Miller Lake Rd, go 3.2 km (2 mi) to end, park on L.

**GPS COORDINATES:**  
45.09863°N/-81.40217°W

**NOTATIONS:** Check-in: 2:00 p.m. Check-out: 10:00 a.m. Special 10% discount rate for Coast members. Rate includes 2 adults, 1 vehicle, 1 camping unit, water, electric and sewer hook-ups. Additional charges: Extra adult \$5/night, extra vehicle \$5/night, tax 13%. No availability Jun 27 to Labor Day. Max. RV length: 60 feet. Open: May 2–October 13; September 5–October 16.

**CENTRAL CANADA MAP:** See page 106.



# GOOD NEIGHBOR PARKS

ONTARIO

## Mono

### Primrose Park

635687 Highway 10  
Mono, Ontario L9V 0Z8  
519-925-2848  
primrosepark@outlook.com  
primrosepark.ca

**RESORT NUMBER:** 2410

**GOOD SAM RATING:** No ratings available  
**DIRECTIONS:** From Jct of Hwy 89 & 10, S 0.4 km (0.25 mi) on Hwy 10. Park on L.

**GPS COORDINATES:**

44.08821°N/-80.13763°W

**NOTATIONS:** Check-in: 1:00 p.m. Check-out: Noon. Special discount rate for Coast members. Rate includes 2 adults per site, kids under 12, full hook-up. Additional charges: Extra adult \$5/night, tax 13%. Quiet time 11 p.m.-7 a.m. No firewood permitted from outside park. Max. RV length: 45 feet. Open: May 1-October 14.

**CENTRAL CANADA MAP:** See page 106.



## Morrisburg

### Upper Canada Campground

13390 Upper Canada Road  
Morrisburg, Ontario K0C 1X0  
613-543-2201  
info@uppercanadacampground.com  
uppercanadacampground.com

**RESORT NUMBER:** 2321

**GOOD SAM RATING:** 8/9\*/9.5

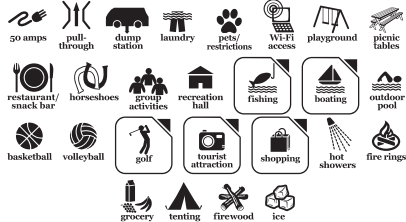
**DIRECTIONS:** From Ottawa: Hwy 31 or Hwy 416 S to Hwy 401. E to Ex 758. N 0.25 mi. From Toronto: Hwy 401 E to Ex 758. N 0.25 mi. From Montreal: Hwy 401 W to Ex 758. N 0.25 mi.

**GPS COORDINATES:**

44.95336°N/-75.11371°W

**NOTATIONS:** Check-in: 2:00 p.m. Check-out: 11:00 a.m. Special discount rate for Coast members for May, June and September. Additional charges: 50 amp, add'l adult, showers, tax 13%. Age of RV must be 20 yrs or newer. Guests must be 25 yrs or older. Local firewood only. Weekends require minimum stay. Max. RV length: 45 feet. Open: May 1-September 21.

**CENTRAL CANADA MAP:** See page 106.



## Niagara Falls

### Campark Resorts Family Camping & RV Resort

9387 Lundy's Lane  
Niagara Falls, Ontario L2H 0T7  
877-226-7275  
info@campark.com  
campark.com

**RESORT NUMBER:** 2427

**GOOD SAM RATING:** 8.5/9\*/9

**DIRECTIONS:** Sbdn Jct of QEW & Ex 30B: W 0.16 km (0.1 mi) to Montrose Rd, S 0.8 km (0.5

mi) to Lundy's Ln, W 2.6 km (1.6 mi). Resort on R. From Nbdn: Jct of QEW & McLeod Rd (Ex 27): W 0.5 km (0.3 mi) on McLeod Rd to Montrose Rd, N 2 km (1.3 mi) to Lundy's Ln, W 2.6 km (1.6 mi). Resort on R.

**GPS COORDINATES:**

43.08631°N/-79.15514°W

**NOTATIONS:** Check-in: 1:00 p.m. Check-out: 11:00 a.m. Special Coast member rate 10% discount. Additional charges: Extra adult \$8/night, extra child \$5/night, tax 13%. Discount not avail long holiday weekends. Drive-ups not accepted. Max. RV length: 45 feet. Open: May 1-October 31.

**CENTRAL CANADA MAP:** See page 106.



## Niagara Falls

### Riverside Park Motel & Campground

13541 Niagara Parkway  
Niagara Falls, Ontario L2E 6S6  
905-382-2204  
camp@riversidepark.net  
riversidepark.net

**RESORT NUMBER:** 2424

**GOOD SAM RATING:** No ratings available

**DIRECTIONS:** Nbdn from Peace Bridge: N 11.7 km (7.25 mi) on QEW to Netherby Rd (RR 25) Ex 12, E 1.3 km (0.8 mi) to Niagara Pkwy, N 0.4 km (0.25 mi). Resort on L.

**GPS COORDINATES:**

42.98485°N/-79.02689°W

**NOTATIONS:** Check-in: 1:00 p.m. Check-out: 11:00 a.m. Special 10% discount for Coast members. Additional charges: Extra adult \$7/night, extra child \$3/night, Wi-Fi \$2/night, 50 amp \$5/night, dump station \$10, tax 13%. Discount not avail long holiday weekends. Drive-ups not accepted. Max. RV length: 45 feet. Open: May 1-May 31; October 1-October 10.

**CENTRAL CANADA MAP:** See page 106.



## Niagara Falls

### Scott's Family RV Park

8845 Lundy's Lane  
Niagara Falls, Ontario L2H 1H5  
905-356-6988; res.: 800-649-9497  
scottscamping@outlook.com  
campingatscotts.com

**RESORT NUMBER:** 2322

**GOOD SAM RATING:** 8/9.5\*/8

**DIRECTIONS:** From S Jct QEW and Ex 30B: W 0.1 mi to Montrose Rd. S 0.5 mi to Lundy's Ln. W 1.2 mi. Resort on R. From N Jct QEW and McLeod Rd (Ex 27): W 0.3 mi on McLeod Rd to Montrose Rd. N 1.3 mi to Lundy's Ln. W 1.2 mi. Resort on R.

**GPS COORDINATES:**

43.08843°N/-79.14705°W

**NOTATIONS:** Check-in: 1:00 p.m. Check-out: 11:00 a.m. Special discount rate for Coast members. Site includes water, sewer and electric. Additional charges: Add'l adult, add'l child, tax 13%. Discount not avail weekends and holidays. Max. RV length: 60 feet. Open: May 1-October 30.

**CENTRAL CANADA MAP:** See page 106.



## Niagara Falls

### Yogi Bear's Jellystone Park Niagara Falls, Canada

8676 Oakwood Drive  
Niagara Falls, Ontario L2G 0J2  
800-263-2570; fax: 905-374-4493  
yogibear@jellystoneniagara.ca  
jellystoneniagara.ca

**RESORT NUMBER:** 2319


**GOOD SAM RATING:** 9.5/10\*/9.5

**DIRECTIONS:** From Jct QEW & McLeod Rd (Ex 27): E 200 yds on McLeod Rd to Oakwood Dr. S 1.5 mi. Resort is the last driveway on the L side of the road, past the car dealerships & landscaping businesses.

**GPS COORDINATES:** 43.051°N/-79.12155°W

**NOTATIONS:** Check-in: 1:00 p.m. Check-out: 11:00 a.m. 2024 Coast discount 15% Apr 26-Jun 3, 10% Jun 4-Sep 2, 15% Sep 3-Oct 14. Site includes 2 adults, 1 RV, 1 car. Additional charges: Extra adult, children (3-17), Wi-Fi, tax 13%. No tents. Minimum stay required, deposit required. Rental units available. Trip Points not accepted. Contact resort directly. Max. RV length: 80 feet. Open: April 26-October 14.

**CENTRAL CANADA MAP:** See page 106.



## Nipigon

### Stillwater Park Campground

358 Highway 11-17  
Nipigon, Ontario P0T 2J0  
807-887-3701  
info@stillwaterpark.ca  
stillwaterpark.ca

**RESORT NUMBER:** 2361

**GOOD SAM RATING:** 7/8.5\*/8.5

**DIRECTIONS:** From town: W 2.6 km (1.6 mi) on TCH 11-17, campground on R. From E: 106 km (66 mi) E of Thunder Bay, campground on L.

**GPS COORDINATES:**

49.01191°N/-88.31826°W

**NOTATIONS:** Check-in: 2:00 p.m.-8:00 p.m. Check-out: 11:00 a.m. Coast discount 20%. Rate includes 2 adults, 2 children up to 12 years. Additional charges: Extra adult \$5/night, extra child \$5/night, 50 amp \$9/night, tax 13%. Max. RV length: 80 feet. Open: May 20-October 1.

**CENTRAL CANADA MAP:** See page 106.





**Ottawa**

**Camp Hither Hills**

5227 Bank Street  
Ottawa, Ontario K1X 1H2  
613-822-0509; fax: 613-822-0196  
info@ottawarparks.ca  
ottawarparks.ca

**RESORT NUMBER:** 2320

**GOOD SAM RATING:** 9/9/7.5


**DIRECTIONS:** From E Jct Hwy 417 & 416S (Ex 131): S 11 mi on 416S to Bankfield Rd (Ex 57). E 2.8 mi to Manotick Main St. SE 0.2 mi to Bridge St. NE 6.8 mi to Bank St. NW 0.8 mi. Resort on R.

**GPS COORDINATES:**

45.2908°N/-75.5753°W

**NOTATIONS:** Check-in: 1:00 p.m. Check-out: 11:00 a.m. Special discount rate for Coast members. Additional charges: Showers, 50 amp, add'l adult, add'l child, tax 13%. Site includes full hook-up. Staff bilingual. Minimum stay required on weekends. Not avail long holiday weekends. Max. RV length: 45 feet. Open: April 15–October 30.

**CENTRAL CANADA MAP:** See page 106.



**Owen Sound**

**Sunny Valley Park Family Camping & Recreation**

62703 Sunny Valley Road  
Owen Sound, Ontario N4K 5N6  
519-794-3297  
info@sunnyvalleypark.com  
sunnyvalleypark.com

**RESORT NUMBER:** 2420

**GOOD SAM RATING:** No ratings available

**DIRECTIONS:** From Jct Hwy 10 & Hwy 6: Go 10 km (6 mi) S on Hwy 6, then 0.7 km (0.5 mi) W on Sunny Valley Rd.

**GPS COORDINATES:**

44.48982°N/-80.92151°W

**NOTATIONS:** Check-in: 1:00 p.m. Check-out: 11:00 a.m. Special discount rate for Coast members. Additional charges: Extra adult \$10/night, Wi-Fi \$7/night, tax 13%. Drive-ups not accepted. Max. RV length: 40 feet. Open: May 1–June 15; September 8–October 10.

**CENTRAL CANADA MAP:** See page 106.



**Peterborough**

**Anchor Bay Camp**

197 Anchor Bay Road  
Peterborough, Ontario K9J 6X2  
705-657-8439  
info@anchorbaycamp.net  
anchorbaycamp.net

**RESORT NUMBER:** 2433

**GOOD SAM RATING:** No ratings available

**DIRECTIONS:** From Jct of Hwy 36 & 23 & Lakehurst Rd (in Buckhorn): SW 14.5 km (9 mi) on Lakehurst Rd, follow signs to resort on R.

**GPS COORDINATES:**

44.49961°N/-78.43151°W

**NOTATIONS:** Check-in: 1:00 p.m. Check-out: 11:00 a.m. Special discount rate for Coast members. Additional charges: Add'l adult \$20/night, tax 13%. Discount not avail long holiday weekends. Drive-ups not accepted. Max. RV length: 45 feet. Open: May 15–June 15; September 10–October 14.

**CENTRAL CANADA MAP:** See page 106.



**Picton**

**Smugglers Cove RV Resort**

3187 County Road 13, RR 3  
Picton, Ontario K0K 2T0  
613-476-4125  
smugglerscoverv@outlook.com  
smugglerscove.ca

**RESORT NUMBER:** 2435

**GOOD SAM RATING:** 8/8.5\*/9

**DIRECTIONS:** From Jct of CR-17 & CR-10: SE 4.5 km (2.8 mi) on CR-10 to CR-13, S 5.4 km (3.4 mi). Resort on L.

**GPS COORDINATES:**

43.93485°N/-77.01492°W

**NOTATIONS:** Check-in: 12:30 p.m.–8:00 p.m. Check-out: Noon. Special Coast member rate 10% discount. Additional charges: Add'l adult \$10/night, tax 13%. Discount not avail long holiday weekends. Drive-ups not accepted. Max. RV length: 40 feet. Open: May 1–June 15; September 9–October 10.

**CENTRAL CANADA MAP:** See page 106.



**Ridgeway**

**Windmill Point Park and Campground**

2409 Dominion Road  
Ridgeway, Ontario LOS 1N0  
888-977-8888  
info@windmillpointpark.com  
windmillpointpark.com

**RESORT NUMBER:** 2422

**GOOD SAM RATING:** 7.5/8.5\*/8.5

**DIRECTIONS:** From Jct QEW & Thompson Rd (1 mi N of Peace Bridge): Go 0.5 mi S on Thompson Rd, 2.5 mi W on Hwy 3, then 1.25 mi S on Stonemill Rd (Reg Rd 125), then 0.25 mi W on Dominion Rd, then 0.25 mi S on paved road.

**GPS COORDINATES:**

42.88306°N/-79.00467°W

**NOTATIONS:** Check-in: 1:00 p.m. Check-out: 11:00 a.m. Special discount rate for Coast members. Additional charges: Extra adult \$27, extra child \$15, tax 13%. Discount not avail long holiday weekends. Drive-ups not accepted. Max. RV length: 45 feet. Open: May 1–June 15; September 3–October 14.

**CENTRAL CANADA MAP:** See page 106.



**Sault Ste Marie**

**Glenview Cottages & Campground**

2611 Great Northern Road  
Sault Ste Marie, Ontario P6A 5K7  
705-759-3436; fax: 705-759-9060  
info@glenviewcottages.com  
glenviewcottages.com

**RESORT NUMBER:** 2360

**GOOD SAM RATING:** 9/9\*/8

**DIRECTIONS:** From Jct of International Bridge & Queen St W: W 259 meters (850 ft) on Queen St W to Carmens Way, N 2.3 km (1.4 mi) to Second Line, E 2.1 km (1.3 mi) to Great Northern Rd/Hwy 17 N, N 8.1 km (5 mi), campground on L.

**GPS COORDINATES:** 46.6015°N/-84.2947°W

**NOTATIONS:** Check-in: 3:00 p.m. Check-out: 11:00 a.m. Special discount rate for Coast members. Rate includes 2 adults per site. Additional charges: Extra adult \$5/night, tax 13%. Max. RV length: 50 feet. Open: May 15–October 15.

**CENTRAL CANADA MAP:** See page 106.



**Spragge**

**Serpent River Campground**

4696 Highway 17 West  
Spragge, Ontario P0R 1K0  
705-849-2210; fax: 705-849-2211  
mail@serpentrivercampground.com  
serpentrivercampground.com

**RESORT NUMBER:** 2359

**GOOD SAM RATING:** 8.5/9.5\*/9.5

**DIRECTIONS:** From Jct of Hwys 17 & 108: W 2.3 km (1.4 mi) on Hwy 17, campground on L.

**GPS COORDINATES:**

46.21069°N/-82.60069°W

**NOTATIONS:** Check-in: 1:00 p.m. Check-out: 11:00 a.m. Special 20% discount rate for Coast members not avail Jul, Aug, or long holiday weekends. Rate includes 2 adults per site. Additional charges: Extra adult \$10/night, extra child \$5/night, tax 13%. Max. RV length: 90 feet. Open: May 1–October 8.

**CENTRAL CANADA MAP:** See page 106.



# GOOD NEIGHBOR PARKS

## Sturgeon Falls

### Sturgeon Falls KOA

818 Lalande Road  
Sturgeon Falls, Ontario P2B 2V4  
705-753-5759; res.: 800-562-7798  
sturgeonfalls@koa.com  
koa.com/campgrounds/sturgeon-falls  
RESORT NUMBER: 2357  
GOOD SAM RATING: 8.5/9.5★/9.5  
DIRECTIONS: From town: Hwy 17 (S) to  
Leblanc Rd 2 km (1.8 mi), to Lalande Rd 1 km  
(0.6 mi), resort on L.

GPS COORDINATES:  
46.3495°N/-79.96832°W

NOTATIONS: Check-in: 1:00 p.m. Check-out:  
11:00 a.m. Special discount rate for Coast  
members. Rate includes up to 2 adults and  
2 children, full hook-up, waterfront deluxe  
patio site. Additional charges: Extra adult \$5/  
night, extra child \$3/night, extra vehicle \$5/  
night, tax 13%. No discount avail Jun 15-Sep  
5. Max. RV length: 110 feet. Open: June 26-  
September 4.

CENTRAL CANADA MAP: See page 106.



## Wyoming

### Country View Motel & RV Camping Resort

4569 London Line  
Wyoming, Ontario NON 1T0  
519-845-3394  
evcoulbeck@gmail.com  
countryviewmotelandrresort.com  
RESORT NUMBER: 2334

GOOD SAM RATING: No ratings available  
DIRECTIONS: From Jct of Hwy 402 & Hwy  
21 (Ex 25): S 1.2 km (0.75 mi) on Hwy 21 to CR  
22 (London Line). E 91 meters (300 ft). Resort  
on R.

GPS COORDINATES:  
42.97945°N/-82.11344°W

NOTATIONS: Check-in: 2:00 p.m. Check-out:  
11:00 a.m. Special discount rate for Coast  
members. Additional charges: Wi-Fi, firewood,  
tax 13%. Not available Jul, Aug, and long holi-  
day weekends. Max. RV length: 75 feet. Open:  
April 21-June 30; September 1-October 23.

CENTRAL CANADA MAP: See page 106.



## PRINCE EDWARD ISLAND

### Borden-Carleton

#### Borden/Summerside KOA

23714 Trans Canada Highway 1  
Borden-Carleton, Prince Edward Island C0B 1X0  
902-855-3492; res.: 800-532-3319  
koa.borden@gmail.com  
koa.com/campgrounds/borden

RESORT NUMBER: 2330

GOOD SAM RATING: 9.5/9.5★/10

DIRECTIONS: From town, NE 1.25 mi on Hwy  
1. Resort on L.

GPS COORDINATES:  
46.2543°N/-63.6732°W

NOTATIONS: Check-in: 2:00 p.m. Check-out:  
11:00 a.m. Special discount rate for Coast  
members. Additional charges: Add'l adult,  
add'l child, tax 15%. No availability Jul, Aug, or  
long holiday weekends. Max. RV length: 85  
feet. Open: May 15-September 30.

EASTERN CANADA MAP: See page 107.



## Cavendish

### Marco Polo Land

7406 Route 13  
Cavendish, Prince Edward Island C0A 1N0  
902-963-2352; fax: 902-963-2384  
questions@marcopololand.com  
marcopololand.com

RESORT NUMBER: 2345

GOOD SAM RATING: 8.5/9.5★/10

DIRECTIONS: From Jct of Rtes 6 & 13: S 0.5  
mi on Rte 13, resort on L.

GPS COORDINATES:  
46.4834°N/-63.3754°W

NOTATIONS: Check-in: Noon. Check-out:  
11:30 a.m. Coast rate \$38/night. Rate includes  
4 persons, 1 camping unit, 1 vehicle. Additional  
charges: 50 amp \$5/night, tax 15%. No avail-  
ability Jul, Aug, or long holiday weekends.  
Max. RV length: 80 feet. Open: May 29-June  
16; September 11-October 9.

EASTERN CANADA MAP: See page 107.



## Darnley

### Twin Shores Camping Area

702 Lower Darnley Road  
Darnley, Prince Edward Island C0B 1M0  
902-836-4142; res.: 877-734-2267  
info@twinshores.com  
twinshores.com

RESORT NUMBER: 2370

GOOD SAM RATING: No ratings available

DIRECTIONS: In Kensington: From Jct of  
Hwy 2 & Rte 20, N 10 mi on Rte 20 to Lower  
Darnley Rd, W 2.5 mi to property.

GPS COORDINATES:  
46.56299°N/-63.66493°W

NOTATIONS: Check-in: 1:00 p.m. Check-  
out: 11:00 a.m. Coast discount 50% for  
members avail Jun 1-20, Sep 9-30. Rate  
includes 2 adults, up to 4 children, 1 vehicle  
+ HST. Additional charges: Extra adult \$10/  
night, extra child \$7/night, extra vehicle \$10/

night, tax 15%. No discount avail Jun 21-Sep  
8. Discount valid 5 nights. Max. RV length: 75  
feet. Open: June 1-October 1.

EASTERN CANADA MAP: See page 107.



## QUEBEC

### Levis

#### Camping Transit

600 Chemin St. Roch  
Levis, Quebec G6Y 0W3  
418-838-0948  
info@campingtransit.com  
campingtransit.com

RESORT NUMBER: 2350

GOOD SAM RATING: 9.5/10★/10

DIRECTIONS: From Jct of Hwy 20 & Ex 330  
(Rte Lallemant/Chemin St-Roch): E 2.5 mi  
on Chemin St-Roch, follow signs, resort on L.  
From Jct of Hwy 20 & Ex 337 (Rte 279): S 0.5  
mi on Rte 279 to Chemin St-Roch Rd, W 2 mi,  
resort on R.

GPS COORDINATES:  
46.81218°N/-71.05149°W

NOTATIONS: Check-in: 1:00 p.m. Check-out:  
Noon. Special 30% discount rate for Coast  
members. Rate includes 2 adults, 2 children  
per site. Additional charges: Extra adult \$6/  
night, extra child \$3/night, Wi-Fi \$2.60/night,  
tax 15%. Discount available Apr 26-Jun 13  
& Sep 13-Oct 22. No discount long holiday  
weekends. Bilingual resort. Max. RV length:  
75 feet. Open: April 15-June 30; September  
1-October 30.

EASTERN CANADA MAP: See page 107.



## Melbourne

#### Camping Melbourne Estrie

1185 Chemin du camping  
Melbourne, Quebec J0B 2B0  
819-826-6222  
campingmelbourne@hotmail.com  
campingmelbourne.com

RESORT NUMBER: 2548

GOOD SAM RATING: No ratings available

DIRECTIONS: From Jct of Hwy 55 & Ex 85  
(Rte 243), N 1.5 mi on Rte 243 to Belmont St,  
W 0.6 mi. Park on R.

GPS COORDINATES:  
45.6533°N/-72.16031°W

NOTATIONS: Check-in: 1:00 p.m. Check-out:  
1:00 p.m. Special Coast member 10% dis-  
count avail May, Jun, Aug and Sep. Full hook-  
up sites avail May, Jun, Sep and Oct. Rate  
includes 2 adults per site. Additional charges:  
Tax 15%. Max. RV length: 40 feet. Open: May  
10-September 15.

EASTERN CANADA MAP: See page 107.







## Saint-Antonin

### Camping Chez Jean

434-A Principale  
Saint-Antonin, Quebec G0L 2J0  
418-862-3081

info@campingchezjean.com

campingchezjean.com

RESORT NUMBER: 2555

GOOD SAM RATING: 9/10★/9.5

DIRECTIONS: From Jct of Rte 185 & St Antonin Ex, Go 2.3 mi W on Rue Principale, follow signs. Park on R.

GPS COORDINATES:

47.75024°N/-69.49055°W

NOTATIONS: Check-in: 1:00 p.m. Check-out: 1:00 p.m. 2025 Coast discount 10%. Rate includes 2 adults and 4 children per site, full hook-ups. Additional charges: Add'l adult \$6/night, add'l child \$6/night, tax 15%. Max. RV length: 43 feet. Open: May 16–September 28.

EASTERN CANADA MAP: See page 107.



## Saint-Philippe

### Camping la Cle des Champs RV Resort

415 Montee St. Claude  
Saint-Philippe, Quebec J0L 2K0  
450-659-3389

info@campinglaclesdeschamps.com

campinglaclesdeschamps.com

RESORT NUMBER: 2549

GOOD SAM RATING: 10/10★/10

DIRECTIONS: From Jct of Hwy 30 & Ex 104 (Rte 104), E 1.7 mi on Rte 104 to Rang St-Raphael, S 2 mi to Montee St-Claude, W 0.5 mi. Park on R.

GPS COORDINATES:

45.36198°N/-73.4466°W

NOTATIONS: Check-in: 2:00 p.m. Check-out: 1:00 p.m. Special Coast member discount 15% includes 2 adults per site, full hook-ups. Additional charges: Add'l adult \$7.50/night, add'l child \$4.50/night, tax 14.75%. Max. RV length: 38 feet. Open: April 3–October 22.

EASTERN CANADA MAP: See page 107.



## St Barthelemy

### Camping du Vieux Moulin

2780 Rue Buteau  
St Barthelemy, Quebec J0K 1X0  
450-885-3591

reservation@campingduvieuxmoulin.ca

campingduvieuxmoulin.com

RESORT NUMBER: 2550

GOOD SAM RATING: 8.5/10★/10

DIRECTIONS: From Jct of Hwy 40 & Ex 155, N 5 mi on Ex rd (Mtee St-Laurent-Mtee Des Laurentides) to St-Joachim Rd, E 1 mi. Follow signs to park.

GPS COORDINATES:

46.22409°N/-73.13798°W

NOTATIONS: Check-in: 1:00 p.m. Check-out: 1:00 p.m. Special Coast member 10% discount includes 2 adults and 2 children per site, full hook-ups. Additional charges: Add'l adult \$7.50/night, add'l child \$7.50/night, tax 15%. Max. RV length: 42 feet. Open: May 15–October 10.

EASTERN CANADA MAP: See page 107.



## West Brome

### Camping Vallee Bleue Resort

50 Haman  
West Brome, Quebec J0E 2P0  
450-263-4804

campingvalleebleue@videotron.ca

campingvalleebleue.ca

RESORT NUMBER: 2620

GOOD SAM RATING: 9.5/10★/10

DIRECTIONS: From Jct of Hwy 10 & Ex 74 (Pierre Laporte Rd/Rte 241), S 11.5 mi on Pierre Laporte Rd/Rte 241 to Rtes 104E, 139S, 241S, E 0.6 mi on Rte 104 to Rue Haman, S 0.25 mi. Park on E.

GPS COORDINATES:

45.19939°N/-72.68708°W

NOTATIONS: Check-in: 1:00 p.m. Check-out: 11:00 a.m. Special Coast member discount 10% avail Sun-Thur except construction break. Rate includes 2 adults. Max. RV length: Unlimited. Open: May 1–October 15.

EASTERN CANADA MAP: See page 107.



## SASKATCHEWAN

## Indian Head

### Indian Head Campground

1100 McKay Street  
Indian Head, Saskatchewan S0G 2K0  
855-695-3635

indianheadcampground@sasktel.net

indianheadcampground.ca

RESORT NUMBER: 2415

GOOD SAM RATING: 9/10★/9.5

DIRECTIONS: From Jct Hwy 1 and E entrance to Indian Head: N (across railway tracks) 0.2 mi. Resort on L.

GPS COORDINATES:

50.53058°N/-103.65674°W

NOTATIONS: Check-in: 1:00 p.m. Check-out: Noon. Coast discount 25% avail May 1-Jun 10 and Sep 8-Sep 30. Rate includes 2 adults. Additional charges: Extra adult \$6/night, extra child \$4/night, pet \$3 per pet, tax 5%. Discount rate not avail major holidays. Drive-ups not accepted. Max. RV length: 80 feet.

Open: May 1–September 30.

WESTERN CANADA MAP: See page 105.



## Saskatoon

### Campland RV Resort

Highway 16 & Lutheran Road  
Saskatoon, Saskatchewan S7K 3N2  
306-477-7444

camplandrvresort@sasktel.net

camplandrvresort.com

RESORT NUMBER: 2414

GOOD SAM RATING: 9/10★/9.5

DIRECTIONS: From city of Saskatoon: NW 9 km (5.5 mi) on Hwy 16 to Lutheran Rd, E 0.7 km (0.4 mi) on Lutheran Rd. Resort on R.

GPS COORDINATES:

52.25953°N/-106.78145°W

NOTATIONS: Check-in: 1:00 p.m. Check-out: 11:00 a.m. 20% discount for Coast members. Rate includes pull-through, full hook-ups. Payment in full at check-in. No refunds. Additional charges: Tax 5%. Max. RV length: Unlimited. Open: April 15–October 15.

WESTERN CANADA MAP: See page 105.



## YUKON

## Whitehorse

### Caribou RV Park

Mile 904/km 1403 Alaska Highway  
Whitehorse, Yukon Y1A 7A1  
867-668-2961

info@caribou-rv-park.com

caribou-rv-park.com

RESORT NUMBER: 2591

GOOD SAM RATING: No ratings available

DIRECTIONS: From Whitehorse, E 13 mi on AK Hwy, at MP-904. Park on L. Season dates: Weather permitting.

GPS COORDINATES:

60.59742°N/-134.85181°W

NOTATIONS: Check-in: 2:00 p.m. Check-out: 11:00 a.m. 2023 Coast discount 20% available Apr, May and Sep. Use coupon code COAST2COAST. Rate includes 2 adults per site, power, water and sandiump. Additional charges: Add'l adult \$10, add'l child \$10, pet \$5, tax 5%. Max. RV length: 50 feet. Open: April 15–September 15.

WESTERN CANADA MAP: See page 105.



# We'll pay for the pricey repair bills.

We know that time spent traveling with your family is precious. When your RV needs a mechanical repair, let us pick up the bill so that you can get back on the road and back to spending time with your family.

- No waiting for reimbursement – we pay the shop directly.
- You decide the repair shop.
- You choose deductible amount and payment schedule that works for you and lock in your rate.
- We'll help cover costs if your RV is not usable due to a covered loss.

Sign up today at [GoodSamESP.com](https://www.GoodSamESP.com) or call 866.601.2317.



**good sam**

To qualify, towable RVs must be 15 model years or newer. Cars, trucks, SUVs, and gas Motorhomes must be 15 model years or newer with less than 100,000 miles, and rear engine diesel Motorhomes must be 15 model years or newer with less than 120,000 miles. Coverage is renewable up to 18 model years or 150,000 miles. All program benefits are subject to limitations set forth in the current Terms & Conditions.  
©2024 Good Sam Enterprises, LLC. GOOD SAM logos are registered trademarks of Good Sam Enterprises, LLC. Unauthorized use of any Good Sam Enterprises, LLC or CWI, Inc. trademarks is expressly prohibited. All rights reserved.  
The Good Sam Extended Service Plan is not available to residents of New York or Indiana. If you are a resident of New York or Indiana, please call 1-866-524-7842 as other products may be available to you. The Good Sam Extended Service Plan, which was designed for Good Sam by Affinity Brokerage, LLC, a Colorado surplus lines brokerage (Lic. #185640), is available exclusively for active members of Good Sam. Membership is required for eligibility in this program. Termination of your membership in Good Sam during the policy period may result in termination of The Good Sam Extended Service Plan. The cost of Good Sam Membership is the responsibility of the certificate holder and will be available at the then current rate. The Good Sam Extended Service Plan is available to U.S. residents only.

# INDEX



# INDEX

<b>A</b>		
A Prairie Breeze RV Park	<b>North Dakota</b>	<b>207</b>
Abilene RV Park	<b>Texas</b>	<b>219</b>
Abita Springs RV Resort— Ocean Canyon Resorts	<b>Louisiana</b>	<b>127</b>
Admiralty RV Resort	<b>Texas</b>	<b>229</b>
Adventures East Campground and Cottages	<b>Nova Scotia</b>	<b>243</b>
Aintree Trailer Park	<b>Ontario</b>	<b>245</b>
Air Capital RV Park	<b>Kansas</b>	<b>194</b>
Albuquerque Tijeras Mountain RV Resort	<b>New Mexico</b>	<b>138</b>
Alderwood RV Park	<b>Washington</b>	<b>236</b>
Allegheny Mountain Resort	<b>New York</b>	<b>139</b>
Alligator Park MH and RV Park	<b>Florida</b>	<b>187</b>
AllStar RV Resort	<b>Texas</b>	<b>225</b>
Almond Tree Oasis RV Park	<b>California</b>	<b>182</b>
Amazing Texas RV Resort and Campground	<b>Texas</b>	<b>230</b>
Anchor Bay Camp	<b>Ontario</b>	<b>247</b>
Angel of the Winds RV Resort	<b>Washington</b>	<b>234</b>
Antelope Point Marina RV Park	<b>Arizona</b>	<b>179</b>
Apache Mobile Home and RV Park	<b>Arizona</b>	<b>180</b>
Arabian RV Oasis	<b>California</b>	<b>182</b>
Arizona Oasis RV Resort	<b>Arizona</b>	<b>177</b>
Arrowhead Lakes Resort— Venture Out Resorts	<b>Ohio</b>	<b>146</b>
Asheville Bear Creek RV Park	<b>North Carolina</b>	<b>203</b>
Aspen Grove Campground	<b>Manitoba</b>	<b>242</b>
Aspen Grove RV Park	<b>Utah</b>	<b>234</b>
Aspen Ridge RV Park	<b>Colorado</b>	<b>184</b>
At Ease Campground & Marina	<b>Georgia</b>	<b>188</b>
<b>B</b>		
Bandon RV Park	<b>Oregon</b>	<b>209</b>
Bar J Hitchin Post RV	<b>Texas</b>	<b>230</b>
Barnyard RV Park	<b>South Carolina</b>	<b>212</b>
Bass Lake Resort— Travel Resorts of America	<b>New York</b>	<b>141</b>
Bauer's Canyon Ranch RV Park	<b>Utah</b>	<b>232</b>
Bay View	<b>Texas</b>	<b>156</b>
Baylor Beach Park Water Park & Campground	<b>Ohio</b>	<b>207</b>
Bayou Oaks RV Resort	<b>Texas</b>	<b>220</b>
Bean Pot Campground	<b>Tennessee</b>	<b>216</b>
Beaver Lake Campground	<b>South Dakota</b>	<b>213</b>
Beaver Meadow Family Campground	<b>New York</b>	<b>203</b>
Beaver Run RV Park	<b>Georgia</b>	<b>189</b>
Bee's RV Resort	<b>Florida</b>	<b>121</b>
Bellingham RV Park	<b>Washington</b>	<b>234</b>
Bells Marina RV Resort	<b>South Carolina</b>	<b>212</b>
Belmont Loop RV Park	<b>Washington</b>	<b>239</b>
Benjamin's Beaver Creek Resort— Outdoor Adventures	<b>Michigan</b>	<b>128</b>
Bentsen Palm Village RV Resort	<b>Texas</b>	<b>227</b>
Betts Campground	<b>South Dakota</b>	<b>214</b>
Big Buck Camping Resort	<b>Tennessee</b>	<b>154</b>
Big Oak RV Resort	<b>Texas</b>	<b>230</b>
Big Rig Friendly RV Resort	<b>South Carolina</b>	<b>213</b>
Big Texan RV Ranch	<b>Texas</b>	<b>219</b>
Bigfoot Adventure RV Park & Campground	<b>Tennessee</b>	<b>218</b>
Birdsong Resort & Marina Lakeside RV & Tent Campground	<b>Tennessee</b>	<b>216</b>
Black Canyon Campground	<b>Arizona</b>	<b>177</b>
Black Canyon Ranch RV Resort	<b>Arizona</b>	<b>177</b>
Black Hills Trailside Park Resort	<b>South Dakota</b>	<b>214</b>
Blackhawk Valley Resort— Venture Out Resorts	<b>Illinois</b>	<b>123</b>
Blake Farms Family RV Resort	<b>North Carolina</b>	<b>206</b>
Blaze-in-Saddle RV Park	<b>New Mexico</b>	<b>202</b>
Blue Mesa Recreational Ranch	<b>Colorado</b>	<b>120</b>
Blue Mountain Campground	<b>Missouri</b>	<b>196</b>
Blue Mountain RV and Trading	<b>Utah</b>	<b>232</b>
Blue Sky Estates/RV Resort	<b>Arizona</b>	<b>180</b>
Boardman Marina Park RV Campground	<b>Oregon</b>	<b>209</b>
Bobcat Crossing RV Community	<b>Texas</b>	<b>224</b>
Bona Vista Campground	<b>Ontario</b>	<b>244</b>
Bonita Mesa RV Resort	<b>Arizona</b>	<b>181</b>
Boomtown USA RV Resort	<b>Texas</b>	<b>231</b>
Borden/Summerside KOA	<b>Prince Edward Island</b>	<b>248</b>
Bordertown Casino & RV Resort	<b>Nevada</b>	<b>200</b>
Boulder Creek RV Resort	<b>California</b>	<b>183</b>
Branson Ridge RV Resort— Ocean Canyon Resorts	<b>Missouri</b>	<b>136</b>
Brazoria Lakes RV Resort	<b>Texas</b>	<b>221</b>
Brazoria RV Park	<b>Texas</b>	<b>221</b>
Brazos Trail RV Park—Hearne	<b>Texas</b>	<b>224</b>
Breckenridge Lake Campground	<b>Tennessee</b>	<b>154</b>
Breezy Oaks RV Park	<b>Florida</b>	<b>185</b>
Briarcliffe RV Resort	<b>South Carolina</b>	<b>153</b>
Bridgeport Marina RV Park	<b>Washington</b>	<b>234</b>
Broad River Campground	<b>North Carolina</b>	<b>205</b>
Brookhollow RV Park	<b>Washington</b>	<b>236</b>
Bryce-Zion Campground	<b>Utah</b>	<b>232</b>
Buck Creek RV Park	<b>North Carolina</b>	<b>204</b>
Bud's Place RV Park & Cabins	<b>New Mexico</b>	<b>202</b>
Buda Place RV Resort	<b>Texas</b>	<b>221</b>
Buffalo Ridge Camp Resort	<b>South Dakota</b>	<b>214</b>
Bushman's RV Park	<b>Texas</b>	<b>221</b>
Butterfield RV Resort & Observatory	<b>Arizona</b>	<b>176</b>
Button's Family Campground	<b>North Carolina</b>	<b>204</b>
By the Lake RV Park	<b>Oklahoma</b>	<b>208</b>
<b>C</b>		
Cahokia RV Parque	<b>Illinois</b>	<b>192</b>

Camelot Campground Quad Cities	<b>Illinois</b>	<b>192</b>	Challis Golf Course RV Park	<b>Idaho</b>	<b>190</b>
Camelot Village RV Park	<b>Texas</b>	<b>226</b>	Champagne's RV Park	<b>Manitoba</b>	<b>242</b>
CAMP at Newfound Lake	<b>New Hampshire</b>	<b>201</b>	Champs Campground & RV Park	<b>New York</b>	<b>142</b>
Camp Hatteras	<b>North Carolina</b>	<b>143</b>	Cherry Valley Lakes Resort— Colorado River Adventures	<b>California</b>	<b>115</b>
Camp Hither Hills	<b>Ontario</b>	<b>247</b>	Chimney Park Resort	<b>Texas</b>	<b>227</b>
Camp Kalama RV Park	<b>Washington</b>	<b>236</b>	Chinook Bend RV Resort	<b>Oregon</b>	<b>150</b>
Camp Lakewood Campground	<b>Illinois</b>	<b>192</b>	Choteau Mountain View RV Campground	<b>Montana</b>	<b>197</b>
Camp Landa RV Resort	<b>Texas</b>	<b>227</b>	Christmas Mountain Village Campground	<b>Wisconsin</b>	<b>169</b>
Camp Tamarack RV Park	<b>Alberta</b>	<b>241</b>	Clabough's Campground	<b>Tennessee</b>	<b>217</b>
Camp-N-Town RV Park	<b>Nevada</b>	<b>200</b>	Clark County Fairgrounds RV Park	<b>Washington</b>	<b>238</b>
Campark Resorts Family Camping & RV Resort	<b>Ontario</b>	<b>246</b>	Clemson RV Park at the Grove	<b>South Carolina</b>	<b>212</b>
Campbell Cove RV Resort	<b>Arizona</b>	<b>178</b>	Cloud Camp	<b>Georgia</b>	<b>189</b>
Camper's Paradise RV Park	<b>Texas</b>	<b>230</b>	Coeur d'Alene RV Resort	<b>Idaho</b>	<b>191</b>
Camperland RV Resort & Cabins— Holiday Trails Resorts	<b>British Columbia</b>	<b>241</b>	Cold Springs Station Resort	<b>Nevada</b>	<b>200</b>
Campground St Regis	<b>Montana</b>	<b>198</b>	Colorado Heights Camping Resort	<b>Colorado</b>	<b>120</b>
Camping Chez Jean	<b>Quebec</b>	<b>249</b>	Colorado Landing RV Park	<b>Texas</b>	<b>226</b>
Camping Colibri	<b>New Brunswick</b>	<b>242</b>	Colorado River Oasis Resort	<b>Arizona</b>	<b>177</b>
Camping de Compton	<b>Quebec</b>	<b>172</b>	Columbia Point Resort	<b>Washington</b>	<b>236</b>
Camping du Vieux Moulin	<b>Quebec</b>	<b>249</b>	Columbia River RV Park	<b>Oregon</b>	<b>210</b>
Camping la Cle des Champs RV Resort	<b>Quebec</b>	<b>249</b>	Columbia Shores RV Park— K/M Resorts of America	<b>Washington</b>	<b>162</b>
Camping Melbourne Estrie	<b>Quebec</b>	<b>248</b>	Comstock Country RV Resort	<b>Nevada</b>	<b>200</b>
Camping Transit	<b>Quebec</b>	<b>248</b>	Conklin Landing RV Park	<b>Washington</b>	<b>235</b>
Camping Vallee Bleue Resort	<b>Quebec</b>	<b>249</b>	Cooper Lake RV Community	<b>Florida</b>	<b>186</b>
Camping World Racing Resort	<b>North Carolina</b>	<b>203</b>	Copper Court RV Park	<b>Montana</b>	<b>197</b>
Campland RV Resort	<b>Saskatchewan</b>	<b>249</b>	COTA RV Park	<b>Texas</b>	<b>220</b>
Canyon Creek Resort	<b>California</b>	<b>119</b>	Coulee Playland Resort	<b>Washington</b>	<b>235</b>
Canyon Motel & RV Park	<b>Arizona</b>	<b>180</b>	Country Lane Campground & RV Park	<b>Washington</b>	<b>239</b>
Canyon Trail RV Park	<b>Nevada</b>	<b>199</b>	Country Maples RV Resort— Holiday Trails Resorts	<b>British Columbia</b>	<b>171</b>
Canyons of Escalante RV Park	<b>Utah</b>	<b>232</b>	Country View Motel & RV Camping Resort	<b>Ontario</b>	<b>248</b>
Captain's Cove Resort and Country Club	<b>Wisconsin</b>	<b>168</b>	Country Village Campground	<b>Vermont</b>	<b>234</b>
Caravan Oasis Resort	<b>Arizona</b>	<b>181</b>	County Line RV Park & Campground	<b>South Dakota</b>	<b>215</b>
Cardwell General Store and Campground	<b>Montana</b>	<b>197</b>	Covered Wagon RV Park	<b>Kansas</b>	<b>194</b>
Carefree Manor RV Resort	<b>Arizona</b>	<b>176</b>	Cowtown RV Park	<b>Texas</b>	<b>219</b>
Caribou RV Park	<b>Yukon</b>	<b>249</b>	Coyote View RV Park & RV Repair	<b>Tennessee</b>	<b>219</b>
Carrollwoods Campground at Grapefull Sisters Vineyard	<b>North Carolina</b>	<b>206</b>	Cozy C RV Campground	<b>Missouri</b>	<b>196</b>
Carthage RV Campground	<b>Texas</b>	<b>222</b>	Crazy Horse RV Campgrounds	<b>Arizona</b>	<b>180</b>
Cascade Caverns & Campground	<b>Texas</b>	<b>220</b>	Crazy Horse RV Resort	<b>Utah</b>	<b>233</b>
Cascade Meadows RV Resort	<b>Oregon</b>	<b>150</b>	Creeside RV Park	<b>Tennessee</b>	<b>217</b>
Cascade Peaks	<b>Washington</b>	<b>166</b>	Crockett Family Resort	<b>Texas</b>	<b>222</b>
Castle Lake Campground and Cottages	<b>Nova Scotia</b>	<b>243</b>	Crooked Oaks RV Park	<b>South Carolina</b>	<b>211</b>
Catalina Spa and RV Resort	<b>California</b>	<b>115</b>	Cross Hollow RV Resort	<b>Utah</b>	<b>232</b>
Catherine's Landing	<b>Arkansas</b>	<b>181</b>	CrossRoads Luxury RV Park	<b>Texas</b>	<b>231</b>
Cecil Bay RV Park	<b>Georgia</b>	<b>188</b>	Cunningham RV Park	<b>South Carolina</b>	<b>212</b>
Cedar Breaks RV Park	<b>Utah</b>	<b>232</b>	Cutty's Des Moines Camping Club	<b>Iowa</b>	<b>124</b>
Cedar Creek RV & Outdoor Center	<b>Georgia</b>	<b>188</b>	Cutty's Okoboji Resort Club	<b>Iowa</b>	<b>125</b>
Cedar Glen RV Park	<b>Washington</b>	<b>237</b>			
Cedarlane RV Resort	<b>Ohio</b>	<b>207</b>			
Century RV Park & Campground	<b>Utah</b>	<b>233</b>			

# INDEX

<b>D</b>		
Dakota Campground	<b>South Dakota</b>	<b>214</b>
Dan River Campground	<b>North Carolina</b>	<b>205</b>
Davis Mountain RV Park	<b>Texas</b>	<b>223</b>
Davy Lake Campground	<b>Ontario</b>	<b>245</b>
Dayton RV Park	<b>Nevada</b>	<b>200</b>
DeAnza Springs	<b>California</b>	<b>182</b>
Deep Creek RV Resort & Campground	<b>North Carolina</b>	<b>204</b>
Deer Grove RV Park	<b>Kansas</b>	<b>194</b>
Deer Ridge Camping Resort	<b>Indiana</b>	<b>193</b>
Delta Shores Resort & Marina	<b>California</b>	<b>116</b>
Desert Rose RV Park	<b>Nevada</b>	<b>200</b>
Diamond M Ranch Resort	<b>Alaska</b>	<b>176</b>
Diamond Point Resort— K/M Resorts of America	<b>Washington</b>	<b>167</b>
Dicky's RV Resort	<b>Washington</b>	<b>238</b>
Do Drop Inn RV Resort	<b>Oklahoma</b>	<b>209</b>
Dogwood RV Park	<b>Georgia</b>	<b>190</b>
Dow Creek Resort— Sunrise Resorts	<b>Washington</b>	<b>163</b>
Dream RV Park	<b>Georgia</b>	<b>189</b>
Driftwood RV Park	<b>Oregon</b>	<b>209</b>
Duck Creek RV Park	<b>Kentucky</b>	<b>195</b>
Dudley Creek RV Resort	<b>Tennessee</b>	<b>216</b>

<b>E</b>		
Eagle RV Park & Campground	<b>Wyoming</b>	<b>240</b>
Eagle's Rest RV Park & Cabins	<b>Alaska</b>	<b>176</b>
Eagles Landing Resort	<b>Oklahoma</b>	<b>148</b>
East Fork RV Resort	<b>Texas</b>	<b>222</b>
Eastlake RV Resort	<b>Texas</b>	<b>225</b>
Edmund RV Park	<b>South Carolina</b>	<b>212</b>
88 Shades RV Park	<b>Arizona</b>	<b>179</b>
El Golfo RV Resort— Colorado River Adventures	<b>Sonora</b>	<b>173</b>
Elwha Dam RV Park	<b>Washington</b>	<b>237</b>
Emerald Cove— Colorado River Adventures	<b>California</b>	<b>116</b>
Emporia RV Park	<b>Kansas</b>	<b>194</b>
Enclosure Campground Resort	<b>New Brunswick</b>	<b>242</b>
Enon Beach Campground	<b>Ohio</b>	<b>208</b>
Eugene Mobile Village & RV Park	<b>Oregon</b>	<b>210</b>
Evergreen Lake Park	<b>Ohio</b>	<b>207</b>

<b>F</b>		
Fairmont RV Resort	<b>Montana</b>	<b>197</b>
Fallbrook RV Resort	<b>Texas</b>	<b>225</b>
Farm Country Campground	<b>North Carolina</b>	<b>206</b>
Faun Lake	<b>New York</b>	<b>139</b>
Fig Tree RV Resort	<b>Texas</b>	<b>224</b>
Fisherman's Retreat— Halo Resorts	<b>California</b>	<b>118</b>
Flagstaff RV Park	<b>Arizona</b>	<b>177</b>
Flaming Arrow Campground	<b>North Carolina</b>	<b>206</b>
Flat Creek Family Campground	<b>Florida</b>	<b>185</b>
Flying Horse RV Park	<b>Texas</b>	<b>220</b>
Follow the River RV Resort	<b>Indiana</b>	<b>192</b>

Forest Hills Golf & RV Resort	<b>Minnesota</b>	<b>133</b>
Fort Amarillo RV Resort	<b>Texas</b>	<b>220</b>
Fort Clark Springs RV Park	<b>Texas</b>	<b>221</b>
Fort Wilderness Campground and RV Park	<b>North Carolina</b>	<b>206</b>
Fremont River RV Park	<b>Utah</b>	<b>233</b>

<b>G</b>		
Garden of the Gods RV Resort	<b>Colorado</b>	<b>184</b>
Gate City Events & Lodging	<b>South Dakota</b>	<b>213</b>
Gem State RV Park	<b>Idaho</b>	<b>191</b>
Gentile's Campground	<b>Connecticut</b>	<b>184</b>
Geronimo RV Park	<b>Florida</b>	<b>185</b>
Gettysburg Battlefield Resort— TRA	<b>Pennsylvania</b>	<b>152</b>
Ghost Mountain Ranch— Colorado River Adventures	<b>California</b>	<b>118</b>
Giant Redwoods RV & Cabin Destination	<b>California</b>	<b>183</b>
Glen Ayr Resort	<b>Washington</b>	<b>235</b>
Glenview Cottages & Campground	<b>Ontario</b>	<b>247</b>
Golden Eagle RV Village	<b>Minnesota</b>	<b>135</b>
Golden Lake Campground	<b>Ontario</b>	<b>245</b>
Golden Pond RV Park	<b>Arkansas</b>	<b>114</b>
Gone Fishing RV Resort	<b>Texas</b>	<b>224</b>
Goose Creek RV Park & Campground	<b>Washington</b>	<b>239</b>
Gorge Base Camp RV Park	<b>Washington</b>	<b>239</b>
Grand Canyon Oasis RV Resort & Glampground	<b>Arizona</b>	<b>178</b>
Grand Haven Resort— Outdoor Adventures	<b>Michigan</b>	<b>129</b>
Grand Oaks Resort	<b>Florida</b>	<b>188</b>
Grand Plateau RV Resort at Kanab	<b>Utah</b>	<b>233</b>
Grand View Bend	<b>Indiana</b>	<b>193</b>
Great Falls RV Park	<b>Montana</b>	<b>198</b>
GreatSky CampRanch	<b>Arizona</b>	<b>180</b>
Green Acres Family Campground	<b>North Carolina</b>	<b>206</b>
Green Gate Campground	<b>New Hampshire</b>	<b>201</b>
Greenbrier Campground	<b>Tennessee</b>	<b>216</b>
Greenlake RV Resort	<b>Texas</b>	<b>229</b>
Greystone RV Park	<b>North Carolina</b>	<b>205</b>
Gulf Coast Camping Resort	<b>Florida</b>	<b>185</b>
Gulf Shores RV Resort	<b>Alabama</b>	<b>176</b>

<b>H</b>		
Ham Lake Resort—Travel Resorts of the Midwest	<b>Minnesota</b>	<b>133</b>
Hansen Family Campground & Storage	<b>Montana</b>	<b>198</b>
Happy Holiday Campground	<b>North Carolina</b>	<b>203</b>
Happy Holiday RV Resort	<b>South Dakota</b>	<b>215</b>
Harmony Lakeside RV Park & Deluxe Cabins	<b>Washington</b>	<b>168</b>
Heartland RV Park & Cabins	<b>South Dakota</b>	<b>214</b>
Heartland Woods Family Resort	<b>Michigan</b>	<b>132</b>
Hee Hee Illahee RV Resort	<b>Oregon</b>	<b>210</b>

Hidden Acres Family Campground	<b>Connecticut</b>	<b>184</b>
Hidden Bluffs Resort—Travel Resorts of the Midwest	<b>Minnesota</b>	<b>135</b>
Hidden Creek RV Resort	<b>Texas</b>	<b>221</b>
Hidden Grove RV Resort	<b>Texas</b>	<b>224</b>
Hidden Lake RV Ranch & Safari	<b>Texas</b>	<b>226</b>
Hidden Valley Ranch RV Resort	<b>New Mexico</b>	<b>202</b>
Hideaway Ponds RV Resort— Ocean Canyon Resorts	<b>Louisiana</b>	<b>127</b>
Highway 6 RV Resort	<b>Texas</b>	<b>225</b>
Hilltop RV Park	<b>Texas</b>	<b>223</b>
Hitchin' Post RV Park	<b>Nevada</b>	<b>200</b>
Holiday Camplands	<b>Ohio</b>	<b>144</b>
Holiday Park Resort	<b>British Columbia</b>	<b>172</b>
Hope Oak Knoll Campground	<b>Minnesota</b>	<b>195</b>
Hopeville Hideaway	<b>Connecticut</b>	<b>184</b>
Hoquiam River RV Park	<b>Washington</b>	<b>236</b>
Horn Rapids RV Resort	<b>Washington</b>	<b>238</b>
Houston West RV Park	<b>Texas</b>	<b>221</b>

**I**

Indian Cove Resort	<b>Virginia</b>	<b>161</b>
Indian Creek RV Campground	<b>Montana</b>	<b>197</b>
Indian Head Campground	<b>Saskatchewan</b>	<b>249</b>
Interstate RV Park	<b>Iowa</b>	<b>194</b>
Iron Horse RV Park	<b>Nevada</b>	<b>200</b>
Iron Horse RV Resort	<b>Texas</b>	<b>231</b>

**J**

Jaggars Point Oceanfront Campground Resort	<b>Nova Scotia</b>	<b>243</b>
Jamaica Beach RV Resort	<b>Texas</b>	<b>223</b>
Jamestown Campground	<b>North Dakota</b>	<b>207</b>
Jenny's Creek Family Campground	<b>Georgia</b>	<b>188</b>
Jetstream RV Resort Pearland	<b>Texas</b>	<b>225</b>
Johnston Springs RV Campground & Storage	<b>Florida</b>	<b>186</b>
Jolly Acres RV Park & Storage	<b>South Carolina</b>	<b>212</b>
JOY RV Resort	<b>Florida</b>	<b>185</b>
Junipers Reservoir RV Resort	<b>Oregon</b>	<b>210</b>

**K**

Kaibab Paiute Tribal RV Park	<b>Arizona</b>	<b>178</b>
Kalamazoo Resort— Outdoor Adventures	<b>Michigan</b>	<b>129</b>
Kemp's Kamp	<b>South Dakota</b>	<b>214</b>
Keystone RV Park	<b>Nevada</b>	<b>201</b>
King's Holly Haven RV Park	<b>Tennessee</b>	<b>217</b>
Klamath Camper Corral	<b>California</b>	<b>182</b>
Knight's Beach Resort	<b>Ontario</b>	<b>244</b>
KQ Ranch Resort— Colorado River Adventures	<b>California</b>	<b>117</b>

**L**

La Conner Marina & RV Park	<b>Washington</b>	<b>236</b>
La Mesa RV Park	<b>Colorado</b>	<b>184</b>
La Vista RV Park	<b>Texas</b>	<b>219</b>
Lake Aire RV Park & Campground	<b>South Carolina</b>	<b>212</b>

Lake Compounce Campground	<b>Connecticut</b>	<b>184</b>
Lake Easton Resort— Sunrise Resorts	<b>Washington</b>	<b>162</b>
Lake Harmony	<b>Georgia</b>	<b>190</b>
Lake Havasu RV Park— Colorado River Adventures	<b>Arizona</b>	<b>112</b>
Lake Isabella RV Resort	<b>California</b>	<b>183</b>
Lake of the North Resort— Outdoor Adventures	<b>Michigan</b>	<b>132</b>
Lake Park Campground & Cottages	<b>South Dakota</b>	<b>215</b>
Lake Park RV & Campground	<b>Georgia</b>	<b>189</b>
Lake Pines RV Park	<b>Georgia</b>	<b>189</b>
Lake Shore Resort— Outdoor Adventures	<b>Michigan</b>	<b>128</b>
Lakeshore Bliss Resort	<b>Oklahoma</b>	<b>147</b>
Lakeshore RV Resort & Campground	<b>Iowa</b>	<b>125</b>
Lakeside Resort	<b>Virginia</b>	<b>159</b>
Lakeside RV Campground	<b>Utah</b>	<b>233</b>
Lakeview RV Resort	<b>Texas</b>	<b>225</b>
Lakewood RV Resort	<b>North Carolina</b>	<b>204</b>
Laurel Springs RV Resort	<b>Texas</b>	<b>226</b>
Lazy Day Campground	<b>Missouri</b>	<b>196</b>
Lazy Palms Ranch	<b>Texas</b>	<b>223</b>
Leafy Oaks Campground	<b>Ohio</b>	<b>207</b>
Leisure Lake	<b>Ohio</b>	<b>144</b>
Lemon Cove Village RV Park	<b>California</b>	<b>183</b>
Lewis & Clark Campground & RV Park	<b>Washington</b>	<b>237</b>
Liberty Lake RV Campground	<b>Washington</b>	<b>236</b>
Lighthouse Marina, Restaurant & Resort	<b>California</b>	<b>117</b>
Linn Valley Lakes	<b>Kansas</b>	<b>126</b>
Live Oak Landing RV Park	<b>Florida</b>	<b>186</b>
Logan Road RV Park at Chinook Winds Casino	<b>Oregon</b>	<b>210</b>
Long Camp RV Park	<b>Idaho</b>	<b>191</b>
Longstreet RV Resort & Casino	<b>Nevada</b>	<b>199</b>
Lost Valley Lake Resort	<b>Missouri</b>	<b>137</b>
Lubbock RV Park	<b>Texas</b>	<b>227</b>
Lucky Loggers RV Park	<b>Oregon</b>	<b>209</b>

**M**

Madison Campground	<b>Wisconsin</b>	<b>240</b>
Mammoth Ridge RV Park	<b>Tennessee</b>	<b>217</b>
Maple Grove Resort— K/M Resorts of America	<b>Washington</b>	<b>167</b>
Maplewood Acres RV Park	<b>Ontario</b>	<b>244</b>
Marco Polo Land	<b>Prince Edward Island</b>	<b>248</b>
MarDon Resort on Potholes Reservoir	<b>Washington</b>	<b>237</b>
Marina Village Resort	<b>Texas</b>	<b>157</b>
Martha's Vineyard Family Campground	<b>Massachusetts</b>	<b>195</b>
Mayfield Lake RV Resort & Marina	<b>Washington</b>	<b>236</b>
McAllen Mission RV Resort	<b>Texas</b>	<b>227</b>
Meadow Park Motel & RV Park	<b>Nebraska</b>	<b>199</b>

# INDEX

## M CONTINUED

Meadview RV Park & Cozy Cabins	Arizona	178
Meramec Campground	Missouri	196
Mesa Sunset RV Resort	Arizona	178
Mesa Verde RV Park	Texas	231
Midland/Odessa RV Park	Texas	228
Midtown Mountain Campground & RV Park	New Mexico	202
Midway Campground & RV Resort	North Carolina	205
Midway RV Park	Washington	235
Mill Creek Ranch RV & Cottage Resort	Texas	222
Mill Point Park	Illinois	192
Millbrook Outdoor Resort	Ohio	145
Miller's Camping Resort	Manitoba	242
Millwood Landing Golf & RV Resort— Ocean Canyon Resorts	Arkansas	113
Mission City RV Park	Texas	229
Misty Mountains Park	New York	203
Money Creek Haven	Minnesota	195
Monroe Canyon RV Park	Utah	158
Mont Belvieu RV Resort	Texas	220
Moon River RV Resort	Arizona	179
Mount Vernon RV Park	Washington	237
Mountain Gate RV Park	California	183
Mountain Lakes RV Resort— Ocean Canyon Resorts	Alabama	110
Mountain Range RV Park	Montana	197
Mountain Road RV Park	New Mexico	202
Mountain Shadows RV Park	Utah	232
Mountain Top RV Resort	Tennessee	218
Mountain View RV Park & Campground	Wyoming	240
Mountaineer Campground	Tennessee	218
Mt Pleasant Resort— Outdoor Adventures	Michigan	130
Muscatatuck Park	Indiana	193
Mystic Waters Family Campground	Indiana	193

## N

Neskowin Creek RV Resort	Oregon	151
Nevada Treasure RV Resort	Nevada	200
New Frontier RV Park	Nevada	201
New Green Acres RV Park	South Carolina	213
New Vision RV Park	Indiana	193
Niagara's Lazy Lakes Resort— Outdoor Adventures	New York	141
Nicolston Dam Campground and Travellers Park	Ontario	244
Ninety-9 RV Park	Washington	239
No Name City Luxury Cabins & RV	South Dakota	215
North Fork Resort	Virginia	159
North Point RV Park	Texas	226
North Shore Landing	Georgia	122
North Shore RV Park	Ontario	244

North Spokane RV Campground	Washington	238
Northern Lights RV Resort	Alberta	170
Northern Nights Campground & RV Park	Alaska	176
Northern Quest RV Resort	Washington	234
Northlake RV Resort	Texas	225
Northlake Village RV Park	Texas	228

## O

O'Sullivan Sportsman Resort	Washington	166
Oak Glen Retreat— Halo Resorts	California	119
Oak Haven MH & RV Park	Florida	185
Oak Plantation Campground	South Carolina	211
Oak Terrace RV Resort	Illinois	192
Oakdale Park	Texas	224
Oasis Campground	South Dakota	215
Ocean Breeze RV Resort— K/M Resorts of America	Washington	165
Ocean Park Resort	Washington	237
Ocean Surf RV Park	New Brunswick	242
Ogallala/Tri Trails KOA	Nebraska	199
Okefenokee Pastimes RV Park & Cabins	Georgia	189
Old American Kampground— K/M Resorts of America	Washington	164
Old Orchard Beach Campground	Maine	195
Old West RV Park	Montana	198
Olde Stone RV Resort	Oregon	210
On-Ur-Wa RV Park	Iowa	194

## P

Pacific Pines RV Park & Storage	Oregon	210
Page Lake Powell Campground	Arizona	179
Pair-A-Dice RV Park & Campground	British Columbia	241
Palm Gardens MHC & RV Park	Arizona	178
Palmdale RV Resort	Texas	226
Palmetto Shores RV Resort	South Carolina	213
Paradise Cove Resort—Advance Resorts of America	Oregon	151
Paradise RV Park	California	182
Park Place RV Resort	Texas	228
Parkers Crossroads Campground	Tennessee	219
Pathfinder Village—St. Croix	Minnesota	134
Payson Campground & RV Resort	Arizona	179
Peach Country RV Park	Texas	229
Pebble Hill RV Resort	Georgia	190
Pecan Grove RV Park	Arkansas	182
Pecan Grove RV Resort	Oklahoma	209
Pecan Park Riverside RV Park	Texas	229
Pensacola RV Park	Florida	187
Peter D's RV Park	Wyoming	240
Phillips RV Park	Wyoming	240
Phoenix Metro RV Park	Arizona	179
Picketts RV Park	Nevada	199



Pier 4 RV Resort— Sunrise Resorts	<b>Washington</b>	<b>164</b>
Pigeon Forge Landing RV Resort	<b>Tennessee</b>	<b>218</b>
Pigeon Forge RV Resort	<b>Tennessee</b>	<b>217</b>
Pigeon River Campground	<b>Tennessee</b>	<b>217</b>
Pine Acres Family Camping Resort	<b>Massachusetts</b>	<b>195</b>
Pine Cliff Resort	<b>Ontario</b>	<b>244</b>
Pine Creek Horseman's Camp	<b>Ohio</b>	<b>208</b>
Pine Island RV Resort	<b>Oklahoma</b>	<b>148</b>
Pine Lake RV Resort	<b>Florida</b>	<b>186</b>
Pine Lake RV Resort	<b>North Carolina</b>	<b>206</b>
Pine Mountain RV Park by the Creek	<b>Tennessee</b>	<b>218</b>
Pine Mountain RV Resort	<b>Georgia</b>	<b>190</b>
Pioneer Campground	<b>Pennsylvania</b>	<b>211</b>
Pioneer RV Resort	<b>Arizona</b>	<b>179</b>
Pirate's Haven RV Park & Chalets	<b>Newfoundland &amp; Labrador</b>	<b>243</b>
Plage St Pierre Beach and Campground	<b>Nova Scotia</b>	<b>243</b>
Plumtree Campground and Retreat	<b>North Carolina</b>	<b>205</b>
Ponderosa Falls Resort— K/M Resorts of America	<b>Washington</b>	<b>161</b>
Ponderosa Pines Campground	<b>New Brunswick</b>	<b>242</b>
Portland Woodburn RV Park	<b>Oregon</b>	<b>211</b>
Post Falls RV Campground	<b>Idaho</b>	<b>192</b>
Preferred RV Resort	<b>Nevada</b>	<b>138</b>
Pride Resort	<b>North Carolina</b>	<b>143</b>
Primrose Park	<b>Ontario</b>	<b>246</b>

**Q**

QRV Conroe RV Resort	<b>Texas</b>	<b>222</b>
QRV Victoria	<b>Texas</b>	<b>231</b>
Quail Run RV Park	<b>Arizona</b>	<b>179</b>
Quilly's Big Fish RV Park	<b>Texas</b>	<b>229</b>
Quinebaug Cove Resort	<b>Massachusetts</b>	<b>195</b>

**R**

R Campground	<b>Iowa</b>	<b>193</b>
R Ranch in the Mountains	<b>Georgia</b>	<b>122</b>
Rain Spirit RV Resort	<b>Arizona</b>	<b>177</b>
Raton Pass Camp & Cafe	<b>New Mexico</b>	<b>202</b>
RayPort Campground	<b>Nova Scotia</b>	<b>243</b>
Red Oak Travel Park	<b>Ontario</b>	<b>244</b>
Red River Ranch RV Resort	<b>Oklahoma</b>	<b>149</b>
Rendez-Vous RV Park & Storage	<b>Alberta</b>	<b>241</b>
Rifle River Resort— Outdoor Adventures	<b>Michigan</b>	<b>131</b>
Rio Guadalupe Resort	<b>Texas</b>	<b>228</b>
River Bottom Farms Family Campground	<b>South Carolina</b>	<b>213</b>
River Mill RV Park	<b>Oregon</b>	<b>209</b>
River's Edge RV Resort	<b>Wyoming</b>	<b>240</b>
Riverfront RV Park	<b>Montana</b>	<b>198</b>
Riverside Adventure Trails	<b>Arizona</b>	<b>112</b>
Riverside Camping & RV Resort	<b>New Hampshire</b>	<b>202</b>

Riverside Golf & RV Park	<b>North Carolina</b>	<b>205</b>
Riverside Park Motel & Campground	<b>Ontario</b>	<b>246</b>
Riverside RV Park	<b>Oklahoma</b>	<b>208</b>
Riverside RV Park & Resort	<b>Tennessee</b>	<b>218</b>
Roaring Run Resort	<b>Pennsylvania</b>	<b>152</b>
Roaring Springs Ranch Club	<b>Texas</b>	<b>156</b>
Rocking A RV Park	<b>Texas</b>	<b>231</b>
Rocky Fork Ranch— Travel Resorts of America	<b>Ohio</b>	<b>145</b>
Rocky Hock Campground	<b>North Carolina</b>	<b>204</b>
Rogue Valley Overnitters	<b>Oregon</b>	<b>210</b>
Rolling By The Dozen RV Park	<b>Texas</b>	<b>229</b>
Roughrider RV Resort	<b>North Dakota</b>	<b>207</b>
Round Valley RV Park	<b>Idaho</b>	<b>190</b>
Route 66 Golden Shores RV Park	<b>Arizona</b>	<b>180</b>
Royal Oaks RV Park	<b>Texas</b>	<b>222</b>
Ruby Valley Campground & RV Park	<b>Montana</b>	<b>196</b>
Rural Hill Farm	<b>Tennessee</b>	<b>217</b>
Rushmore Shadows Resort—Travel Resorts of the Midwest	<b>South Dakota</b>	<b>153</b>
Rushmore View RV Park	<b>South Dakota</b>	<b>214</b>
Rustic Meadows RV Park	<b>Missouri</b>	<b>196</b>
Rustic Trails RV Park	<b>Missouri</b>	<b>196</b>
Rutledge Lake RV Resort	<b>North Carolina</b>	<b>204</b>
RV Corral	<b>Texas</b>	<b>228</b>

**S**

Sage Hills Golf Club & RV Resort	<b>Washington</b>	<b>239</b>
Sagebrush RV Park	<b>Arizona</b>	<b>180</b>
Saginaw Bay Resort— Outdoor Adventures	<b>Michigan</b>	<b>131</b>
Salem Farms Campground	<b>Connecticut</b>	<b>184</b>
Sam Houston RV Park	<b>Texas</b>	<b>228</b>
Sandusky RV Resort	<b>Ohio</b>	<b>208</b>
Sandy Springs Campground	<b>Ohio</b>	<b>208</b>
Santa's Whispering Pines Campground	<b>Ontario</b>	<b>244</b>
SanWar RV Park & Resort	<b>Georgia</b>	<b>190</b>
Saratoga Escape Lodges & RV Park	<b>New York</b>	<b>140</b>
Saugeen Springs RV Park	<b>Ontario</b>	<b>245</b>
Scotia Pine Campground	<b>Nova Scotia</b>	<b>243</b>
Scott's Family RV Park	<b>Ontario</b>	<b>246</b>
Sea Breeze RV Community Resort	<b>Texas</b>	<b>228</b>
Serpent River Campground	<b>Ontario</b>	<b>247</b>
Settlers Junction RV Park	<b>Utah</b>	<b>234</b>
Seven Oaks Resort	<b>Texas</b>	<b>227</b>
Sevier River RV Park	<b>Utah</b>	<b>234</b>
Shadrack Campground	<b>Tennessee</b>	<b>216</b>
Shady Acres RV Park	<b>Utah</b>	<b>232</b>
Shady Creek RV Park	<b>Texas</b>	<b>220</b>
Shady Pines RV Park	<b>Texas</b>	<b>230</b>
Shady Rest RV Park	<b>Montana</b>	<b>198</b>
Shallow Creek RV Resort	<b>Texas</b>	<b>223</b>

# INDEX

## S CONTINUED

Shangri-La RV Resort	<b>Arizona</b>	<b>181</b>
Shenandoah Crossing Resort & Country Club	<b>Virginia</b>	<b>160</b>
Sherk's RV Park	<b>Alberta</b>	<b>241</b>
Shoreline RV Park	<b>California</b>	<b>182</b>
Sid Turcotte Park	<b>Ontario</b>	<b>245</b>
Silver Cove RV Resort	<b>Washington</b>	<b>238</b>
Silver Ridge Ranch	<b>Washington</b>	<b>235</b>
Silver Spur RV Park & Resort	<b>Oregon</b>	<b>211</b>
Smokiam RV Resort	<b>Washington</b>	<b>238</b>
Smoky Bear Campground and RV Park	<b>Tennessee</b>	<b>216</b>
Smoky Mountain Meadows Campground	<b>North Carolina</b>	<b>203</b>
Smoky Mountain Premium Camping	<b>Tennessee</b>	<b>216</b>
Smugglers Cove RV Resort	<b>Ontario</b>	<b>247</b>
Solitude Pointe Cabins & RV Park	<b>South Carolina</b>	<b>211</b>
Sonoma County RV Park—At the Fairgrounds	<b>California</b>	<b>183</b>
Southern Hills RV Park & Campground	<b>South Dakota</b>	<b>214</b>
Southern Retreat RV Park	<b>Georgia</b>	<b>188</b>
Southern Trails RV Resort	<b>Georgia</b>	<b>123</b>
Southlake RV Resort	<b>Texas</b>	<b>225</b>
Spanish Trail RV Park	<b>Utah</b>	<b>233</b>
Sparks Marina RV Park	<b>Nevada</b>	<b>201</b>
Spring Lake RV Resort	<b>Kansas</b>	<b>126</b>
Springwood RV Park	<b>South Carolina</b>	<b>212</b>
Spruce Park on the River	<b>Montana</b>	<b>198</b>
St Augustine RV Resort	<b>Florida</b>	<b>188</b>
St Cloud Campground & RV Park	<b>Minnesota</b>	<b>196</b>
St Croix River Resort—Travel Resorts of the Midwest	<b>Minnesota</b>	<b>134</b>
Stagecoach Trails Horse Camp	<b>California</b>	<b>182</b>
Star of Texas RV Park and Horse Hotel	<b>Texas</b>	<b>230</b>
Stargazers RV Resort	<b>Washington</b>	<b>235</b>
Stars Over Texas RV Park—Frio	<b>Texas</b>	<b>222</b>
Stateline Campresort & Cabins	<b>Connecticut</b>	<b>121</b>
Stillwater Park Campground	<b>Ontario</b>	<b>246</b>
Stinson RV Park & Storage	<b>Texas</b>	<b>232</b>
Stone Creek RV Park	<b>Texas</b>	<b>229</b>
Stonebridge RV Resort	<b>North Carolina</b>	<b>204</b>
Sturgeon Falls KOA	<b>Ontario</b>	<b>248</b>
Styx River RV Resort—Ocean Canyon Resorts	<b>Alabama</b>	<b>110</b>
Sugar Mill Ruins Travel Park	<b>Florida</b>	<b>186</b>
Sugar Mill RV Park	<b>Georgia</b>	<b>189</b>
Summer House Park	<b>Ontario</b>	<b>245</b>
Summit Vacation & RV Resort	<b>Texas</b>	<b>228</b>
Sun N Shade RV Resort	<b>Florida</b>	<b>187</b>
Sundance Meadows	<b>California</b>	<b>114</b>
Sundance RV Resort—Cal-Am Properties	<b>Arizona</b>	<b>181</b>

Sunny Oaks RV Park	<b>Florida</b>	<b>186</b>
Sunny Valley Park Family Camping & Recreation	<b>Ontario</b>	<b>247</b>
Sunny Valley RV Park and Campground	<b>Oregon</b>	<b>211</b>
Sunrise Adventures—Ridgeview	<b>Arizona</b>	<b>111</b>
Sunrise Ridge Campground	<b>South Dakota</b>	<b>214</b>
Sunset Point on Lake LBJ	<b>Texas</b>	<b>227</b>
Sunshine Valley RV Resort & Cabins—Holiday Trails Resorts	<b>British Columbia</b>	<b>241</b>
Suzie's Camp	<b>South Dakota</b>	<b>215</b>
Swan Bay Resort	<b>New York</b>	<b>202</b>
Sweetwater Sights RV Park & Cabin Rentals	<b>North Carolina</b>	<b>205</b>
Sycamore Lodge—Travel Resorts of America	<b>North Carolina</b>	<b>142</b>

## T

Talladega Creekside Resort	<b>Alabama</b>	<b>176</b>
Tamiami Village and RV Park	<b>Florida</b>	<b>186</b>
Taw Caw Campground & Marina	<b>South Carolina</b>	<b>213</b>
Terra Starr Park	<b>Oklahoma</b>	<b>147</b>
Terre Haute Campground	<b>Indiana</b>	<b>193</b>
Terry Bison Ranch RV Park	<b>Wyoming</b>	<b>240</b>
Texarkana RV Park	<b>Texas</b>	<b>230</b>
Texas 281 RV Park	<b>Texas</b>	<b>221</b>
Texas Hill Country Resort	<b>Texas</b>	<b>227</b>
Texoma Shores RV Resort—Ocean Canyon Resorts	<b>Oklahoma</b>	<b>149</b>
The 4 Seasons RV Park	<b>Nebraska</b>	<b>199</b>
The Aurora RV Park & Marina	<b>California</b>	<b>183</b>
The Fitz RV Resort	<b>Texas</b>	<b>222</b>
The Great Outdoors RV Nature and Golf Resort	<b>Florida</b>	<b>188</b>
The Hemlocks RV and Lodging	<b>Idaho</b>	<b>191</b>
The Hideout Golf Club & Resort	<b>Texas</b>	<b>155</b>
The Landing Strip Campground	<b>Kentucky</b>	<b>194</b>
The Retreat at Shady Creek	<b>Texas</b>	<b>220</b>
The RV Resort at Carolina Crossroads	<b>North Carolina</b>	<b>205</b>
The Scenic Road RV Park	<b>Arizona</b>	<b>180</b>
The Vineyards Campground & Cabins	<b>Texas</b>	<b>224</b>
The Vineyards of Fredericksburg	<b>Texas</b>	<b>223</b>
The Waterfront at Potlatch Resort & RV Park	<b>Washington</b>	<b>238</b>
3 Dreamers RV Park	<b>Arizona</b>	<b>180</b>
Three Valley Campground	<b>New York</b>	<b>140</b>
Timber Lake Campground	<b>Illinois</b>	<b>192</b>
TLC Wolf River Resort	<b>Mississippi</b>	<b>136</b>
Tombstone Territories RV Park	<b>Arizona</b>	<b>178</b>
Toutle River RV Resort	<b>Washington</b>	<b>235</b>
Tower Campground	<b>South Dakota</b>	<b>215</b>
Town & Country Camp Resort	<b>Ohio</b>	<b>208</b>
Traders Village RV Park—Grand Prairie	<b>Texas</b>	<b>224</b>

Traders Village RV Park— Houston	<b>Texas</b>	<b>226</b>
Tradewinds RV Park	<b>Arizona</b>	<b>178</b>
Trail Break RV Park & Campground	<b>Idaho</b>	<b>191</b>
Trails West RV Park	<b>Montana</b>	<b>198</b>
Travel Inn Resort— K/M Resorts of America	<b>Washington</b>	<b>163</b>
Travelers Campground	<b>Florida</b>	<b>185</b>
Treasure Lake RV Resort	<b>Missouri</b>	<b>137</b>
Tres Rios RV Resort— Ocean Canyon Resorts	<b>Texas</b>	<b>155</b>
Triple Creek Campground	<b>Tennessee</b>	<b>217</b>
Triple J RV Park	<b>Kansas</b>	<b>194</b>
Triple T RV Resort	<b>Texas</b>	<b>226</b>
Twin Creek RV Resort	<b>Tennessee</b>	<b>216</b>
Twin Palms RV Resort	<b>Texas</b>	<b>228</b>
Twin Pines RV Park & Campground	<b>Wyoming</b>	<b>240</b>
Twin Shores Camping Area	<b>Prince Edward Island</b>	<b>248</b>
Two Rivers Landing RV Resort	<b>Tennessee</b>	<b>218</b>

**U**

Upper Canada Campground	<b>Ontario</b>	<b>246</b>
-------------------------	----------------	------------

**V**

Valley View RV Park & MH Community	<b>Arizona</b>	<b>177</b>
Van Horn RV Park	<b>Texas</b>	<b>230</b>
Van Hoy Farms Family Campground	<b>North Carolina</b>	<b>204</b>
Van Mall RV Park	<b>Washington</b>	<b>239</b>
Vancouver RV Park	<b>Washington</b>	<b>239</b>
Venture RV Park	<b>Utah</b>	<b>233</b>
Verde Ranch RV Resort	<b>Arizona</b>	<b>177</b>
Vero Beach Kamp	<b>Florida</b>	<b>187</b>
Victorian RV Park	<b>Nevada</b>	<b>201</b>
Villa Alameda RV Resort	<b>Arizona</b>	<b>181</b>
VIP RV Resort & Storage	<b>Arizona</b>	<b>176</b>
Vista Park	<b>Washington</b>	<b>238</b>

**W**

Wacky West Travel Park	<b>Nebraska</b>	<b>199</b>
Wagonhammer RV Park & Campground	<b>Idaho</b>	<b>191</b>
Walkabout Camp and RV Park	<b>Georgia</b>	<b>190</b>
Wallicut River RV Resort	<b>Washington</b>	<b>236</b>
Wally World Riverside Resort— Travel Resorts of Ohio	<b>Ohio</b>	<b>146</b>
Wandering Oaks RV Park	<b>Texas</b>	<b>223</b>
Wanderlust Crossings RV Park	<b>Oklahoma</b>	<b>209</b>
Water's Edge Motorcoach & RV Resort	<b>Florida</b>	<b>187</b>
Waters Edge	<b>Texas</b>	<b>158</b>

Westlake RV Resort	<b>Texas</b>	<b>226</b>
Westwind RV & Golf Resort	<b>Arizona</b>	<b>181</b>
Whip In RV Park	<b>Texas</b>	<b>220</b>
Whisper Creek RV Resort	<b>Florida</b>	<b>186</b>
Whispering Falls RV Park and Store	<b>Tennessee</b>	<b>218</b>
Whispering Pines	<b>Florida</b>	<b>188</b>
Whispering Pines RV Campground	<b>Washington</b>	<b>235</b>
Whispering Pines Village	<b>Florida</b>	<b>187</b>
Whispering River Ranch RV Park	<b>Nevada</b>	<b>201</b>
Whistle Stop RV Resort	<b>Texas</b>	<b>219</b>
Whitney Resorts	<b>Texas</b>	<b>157</b>
Wichita Falls RV Park	<b>Texas</b>	<b>231</b>
Wild Goose Lake Campground	<b>Ontario</b>	<b>245</b>
Wilderness Presidential Resort	<b>Virginia</b>	<b>160</b>
Wilderness Resort— Outdoor Adventures	<b>Michigan</b>	<b>130</b>
Wilderness RV Park— Sugar Beach Resort	<b>Alabama</b>	<b>111</b>
Wilderness Village at Crimson Lake	<b>Alberta</b>	<b>170</b>
Willow Bay Resort—Advance Resorts of America	<b>Washington</b>	<b>165</b>
Wind River View Campground	<b>Wyoming</b>	<b>169</b>
Windmill Point Park and Campground	<b>Ontario</b>	<b>247</b>
Wine Country RV Park	<b>Washington</b>	<b>237</b>
Winnie Inn & RV Park	<b>Texas</b>	<b>231</b>
Wolf Lodge Campground	<b>Idaho</b>	<b>191</b>
Wolfies Campground	<b>Ohio</b>	<b>208</b>
Woodbury Resort and Marina	<b>British Columbia</b>	<b>171</b>
Woodhaven Lakes	<b>Illinois</b>	<b>124</b>
Woodland Creek RV Park	<b>Texas</b>	<b>230</b>
Woodsmoke Campground	<b>Tennessee</b>	<b>219</b>
Worland RV Park and Campground	<b>Wyoming</b>	<b>241</b>

**Y**

Y Knot Winery & RV Park	<b>Idaho</b>	<b>191</b>
Yellow Rose RV Resort	<b>Texas</b>	<b>223</b>
Yellowstone Grizzly RV Park	<b>Montana</b>	<b>198</b>
Yellowstone RV Park	<b>Montana</b>	<b>197</b>
Yogi Bear's Jellystone Park New Brunswick	<b>New Brunswick</b>	<b>242</b>
Yogi Bear's Jellystone Park Niagara Falls, Canada	<b>Ontario</b>	<b>246</b>
Yosemite RV Resort	<b>California</b>	<b>182</b>
Yuma Lakes— Colorado River Adventures	<b>Arizona</b>	<b>113</b>

**Z**

Zachary Taylor RV Resort	<b>Florida</b>	<b>187</b>
Zuni Village RV Park	<b>Arizona</b>	<b>178</b>

# INDEX

## ALABAMA

<b>Gulf Shores</b>	Gulf Shores RV Resort	176
<b>Langston</b>	Mountain Lakes RV Resort— Ocean Canyon Resorts	110
<b>Robertsdale</b>	Styx River RV Resort— Ocean Canyon Resorts	110
<b>Robertsdale</b>	Wilderness RV Park— Sugar Beach Resort	111
<b>Talladega</b>	Talladega Creekside Resort	176

## ALASKA

<b>Glennallen</b>	Northern Nights Campground & RV Park	176
<b>Kenai</b>	Diamond M Ranch Resort	176
<b>Valdez</b>	Eagle's Rest RV Park & Cabins	176

## ARIZONA

<b>Apache Junction</b>	Carefree Manor RV Resort	176
<b>Apache Junction</b>	VIP RV Resort & Storage	176
<b>Benson</b>	Butterfield RV Resort & Observatory	176
<b>Black Canyon City</b>	Black Canyon Campground	177
<b>Black Canyon City</b>	Black Canyon Ranch RV Resort	177
<b>Bullhead City</b>	Colorado River Oasis Resort	177
<b>Bullhead City</b>	Sunrise Adventures—Ridgeview	111
<b>Camp Verde</b>	Verde Ranch RV Resort	177
<b>Clarkdale</b>	Rain Spirit RV Resort	177
<b>Duncan</b>	Valley View RV Park & MH Community	177
<b>Ehrenberg</b>	Arizona Oasis RV Resort	177
<b>Flagstaff</b>	Flagstaff RV Park	177
<b>Flagstaff</b>	Grand Canyon Oasis RV Resort & Glampground	178
<b>Fort Mohave</b>	Riverside Adventure Trails	112
<b>Fredonia</b>	Kaibab Paiute Tribal RV Park	178
<b>Golden Valley</b>	Tradewinds RV Park	178
<b>Huachuca</b>	Tombstone Territories RV Park	178
<b>Kingman</b>	Zuni Village RV Park	178
<b>Lake Havasu City</b>	Campbell Cove RV Resort	178
<b>Lake Havasu City</b>	Lake Havasu RV Park— Colorado River Adventures	112
<b>Meadview</b>	Meadview RV Park & Cozy Cabins	178
<b>Mesa</b>	Mesa Sunset RV Resort	178
<b>Mesa</b>	Palm Gardens MHC & RV Park	178
<b>Mohave Valley</b>	Moon River RV Resort	179
<b>Page</b>	Antelope Point Marina RV Park	179
<b>Page</b>	Page Lake Powell Campground	179
<b>Payson</b>	Payson Campground & RV Resort	179
<b>Phoenix</b>	Phoenix Metro RV Park	179
<b>Phoenix</b>	Pioneer RV Resort	179
<b>Quartzsite</b>	88 Shades RV Park	179
<b>Quartzsite</b>	Quail Run RV Park	179
<b>Quartzsite</b>	The Scenic Road RV Park	180
<b>Salome</b>	3 Dreamers RV Park	180
<b>Show Low</b>	GreatSky CampRanch	180
<b>St David</b>	Apache Mobile Home and RV Park	180

<b>Topock</b>	Route 66 Golden Shores RV Park	180
<b>Tucson</b>	Crazy Horse RV Campgrounds	180
<b>Willcox</b>	Sagebrush RV Park	180
<b>Williams</b>	Canyon Motel & RV Park	180
<b>Yuma</b>	Blue Sky Estates/RV Resort	180
<b>Yuma</b>	Bonita Mesa RV Resort	181
<b>Yuma</b>	Caravan Oasis Resort	181
<b>Yuma</b>	Shangri-La RV Resort	181
<b>Yuma</b>	Sundance RV Resort— Cal-Am Properties	181
<b>Yuma</b>	Villa Alameda RV Resort	181
<b>Yuma</b>	Westwind RV & Golf Resort	181
<b>Yuma</b>	Yuma Lakes— Colorado River Adventures	113

## ARKANSAS

<b>Ashdown</b>	Millwood Landing Golf & RV Resort —Ocean Canyon Resorts	113
<b>Hot Springs</b>	Catherine's Landing	181
<b>Lake Village</b>	Pecan Grove RV Park	182
<b>Shirley</b>	Golden Pond RV Park	114

## CALIFORNIA

<b>Aguanga</b>	Sundance Meadows	114
<b>Beaumont</b>	Cherry Valley Lakes Resort— Colorado River Adventures	115
<b>Boron</b>	Arabian RV Oasis	182
<b>Coalinga</b>	Almond Tree Oasis RV Park	182
<b>Coarsegold</b>	Yosemite RV Resort	182
<b>Desert Hot Springs</b>	Catalina Spa and RV Resort	115
<b>Desert Hot Springs</b>	Paradise RV Park	182
<b>Earp</b>	Emerald Cove— Colorado River Adventures	116
<b>Eureka</b>	Shoreline RV Park	182
<b>Isleton</b>	Delta Shores Resort & Marina	116
<b>Isleton</b>	Lighthouse Marina, Restaurant & Resort	117
<b>Jacumba Hot Springs</b>	DeAnza Springs	182
<b>Julian</b>	KQ Ranch Resort— Colorado River Adventures	117
<b>Julian</b>	Stagecoach Trails Horse Camp	182
<b>Klamath</b>	Klamath Camper Corral	182
<b>Lake Isabella</b>	Lake Isabella RV Resort	183
<b>Lemon Cove</b>	Lemon Cove Village RV Park	183
<b>Lone Pine</b>	Boulder Creek RV Resort	183
<b>Myers Flat</b>	Giant Redwoods RV & Cabin Destination	183
<b>Nice</b>	The Aurora RV Park & Marina	183
<b>Pollock Pines</b>	Ghost Mountain Ranch— Colorado River Adventures	118
<b>Redding</b>	Mountain Gate RV Park	183
<b>Redlands</b>	Fisherman's Retreat— Halo Resorts	118
<b>Santa Rosa</b>	Sonoma County RV Park- At the Fairgrounds	183
<b>Winters</b>	Canyon Creek Resort	119
<b>Yucaipa</b>	Oak Glen Retreat—Halo Resorts	119

**COLORADO**

<b>Colorado Springs</b>	Garden of the Gods RV Resort	<b>184</b>
<b>Cortez</b>	La Mesa RV Park	<b>184</b>
<b>Gunnison</b>	Blue Mesa Recreational Ranch	<b>120</b>
<b>Monument</b>	Colorado Heights Camping Resort	<b>120</b>
<b>SouthFork</b>	Aspen Ridge RV Park	<b>184</b>

**CONNECTICUT**

<b>Bristol</b>	Lake Compounce Campground	<b>184</b>
<b>East Killingly</b>	Stateline Campresort & Cabins	<b>121</b>
<b>Jewett City</b>	Hopeville Hideaway	<b>184</b>
<b>Plymouth</b>	Gentile's Campground	<b>184</b>
<b>Preston</b>	Hidden Acres Family Campground	<b>184</b>
<b>Salem</b>	Salem Farms Campground	<b>184</b>

**FLORIDA**

<b>Alachua</b>	Travelers Campground	<b>185</b>
<b>Arcadia</b>	Oak Haven MH & RV Park	<b>185</b>
<b>Bonita Springs</b>	Gulf Coast Camping Resort	<b>185</b>
<b>Bushnell</b>	Breezy Oaks RV Park	<b>185</b>
<b>Chattahoochee</b>	Flat Creek Family Campground	<b>185</b>
<b>Clermont</b>	Bee's RV Resort	<b>121</b>
<b>Cocoa</b>	JOY RV Resort	<b>185</b>
<b>Destin</b>	Geronimo RV Park	<b>185</b>
<b>Fountain</b>	Pine Lake RV Resort	<b>186</b>
<b>Freeport</b>	Live Oak Landing RV Park	<b>186</b>
<b>Interlachen</b>	Cooper Lake RV Community	<b>186</b>
<b>Jacksonville</b>	Sunny Oaks RV Park	<b>186</b>
<b>Kissimmee</b>	Johnston Springs RV Campground & Storage	<b>186</b>
<b>LaBelle</b>	Whisper Creek RV Resort	<b>186</b>
<b>New Smyrna Beach</b>	Sugar Mill Ruins Travel Park	<b>186</b>
<b>North Fort Myers</b>	Tamiami Village and RV Park	<b>186</b>
<b>Okeechobee</b>	Water's Edge Motorcoach & RV Resort	<b>187</b>
<b>Okeechobee</b>	Zachary Taylor RV Resort	<b>187</b>
<b>Pensacola</b>	Pensacola RV Park	<b>187</b>
<b>Punta Gorda</b>	Alligator Park MH and RV Park	<b>187</b>
<b>Punta Gorda</b>	Sun N Shade RV Resort	<b>187</b>
<b>Sebastian</b>	Vero Beach Kamp	<b>187</b>
<b>Sebring</b>	Whispering Pines Village	<b>187</b>
<b>St Augustine</b>	St Augustine RV Resort	<b>188</b>
<b>Titusville</b>	The Great Outdoors RV Nature and Golf Resort	<b>188</b>
<b>Titusville</b>	Whispering Pines	<b>188</b>
<b>Weirsdale</b>	Grand Oaks Resort	<b>188</b>

**GEORGIA**

<b>Bainbridge</b>	At Ease Campground & Marina	<b>188</b>
<b>Brunswick</b>	Southern Retreat RV Park	<b>188</b>
<b>Cave Spring</b>	Cedar Creek RV & Outdoor Center	<b>188</b>
<b>Cecil</b>	Cecil Bay RV Park	<b>188</b>
<b>Cleveland</b>	Jenny's Creek Family Campground	<b>188</b>
<b>Columbus</b>	Lake Pines RV Park	<b>189</b>
<b>Dahlonega</b>	R Ranch in the Mountains	<b>122</b>
<b>Eastman</b>	Dream RV Park	<b>189</b>

<b>Folkston</b>	Okefenokee Pastimes RV Park & Cabins	<b>189</b>
<b>Greensboro</b>	North Shore Landing	<b>122</b>
<b>Lake Park</b>	Lake Park RV & Campground	<b>189</b>
<b>Menlo</b>	Cloud Camp	<b>189</b>
<b>Metter</b>	Beaver Run RV Park	<b>189</b>
<b>Ochlocknee</b>	Sugar Mill RV Park	<b>189</b>
<b>Pine Mountain</b>	Pine Mountain RV Resort	<b>190</b>
<b>Sandersville</b>	SanWar RV Park & Resort	<b>190</b>
<b>Townsend</b>	Lake Harmony	<b>190</b>
<b>Unadilla</b>	Southern Trails RV Resort	<b>123</b>
<b>Waycross</b>	Pebble Hill RV Resort	<b>190</b>
<b>Waynesboro</b>	Dogwood RV Park	<b>190</b>
<b>Woodbine</b>	Walkabout Camp and RV Park	<b>190</b>

**IDAHO**

<b>Challis</b>	Challis Golf Course RV Park	<b>190</b>
<b>Challis</b>	Round Valley RV Park	<b>190</b>
<b>Coeur D'Alene</b>	Wolf Lodge Campground	<b>191</b>
<b>Glenns Ferry</b>	Trail Break RV Park & Campground	<b>191</b>
<b>Glenns Ferry</b>	Y Knot Winery & RV Park	<b>191</b>
<b>Kamiah</b>	Long Camp RV Park	<b>191</b>
<b>Mountain Home</b>	Gem State RV Park	<b>191</b>
<b>Moyie Springs</b>	The Hemlocks RV and Lodging	<b>191</b>
<b>North Fork</b>	Wagonhammer RV Park & Campground	<b>191</b>
<b>Post Falls</b>	Coeur d'Alene RV Resort	<b>191</b>
<b>Post Falls</b>	Post Falls RV Campground	<b>192</b>

**ILLINOIS**

<b>Bushnell</b>	Timber Lake Campground	<b>192</b>
<b>Cahokia</b>	Cahokia RV Parque	<b>192</b>
<b>East Peoria</b>	Mill Point Park	<b>192</b>
<b>Effingham</b>	Camp Lakewood Campground	<b>192</b>
<b>Pana</b>	Oak Terrace RV Resort	<b>192</b>
<b>Rock Island</b>	Camelot Campground Quad Cities	<b>192</b>
<b>Rockford</b>	Blackhawk Valley Resort— Venture Out Resorts	<b>123</b>
<b>Sublette</b>	Woodhaven Lakes	<b>124</b>

**INDIANA**

<b>Florence</b>	Follow the River RV Resort	<b>192</b>
<b>Howe</b>	Grand View Bend	<b>193</b>
<b>North Vernon</b>	Muscatatuck Park	<b>193</b>
<b>Oaktown</b>	New Vision RV Park	<b>193</b>
<b>Pendleton</b>	Mystic Waters Family Campground	<b>193</b>
<b>Richmond</b>	Deer Ridge Camping Resort	<b>193</b>
<b>Terre Haute</b>	Terre Haute Campground	<b>193</b>

**IOWA**

<b>Charles City</b>	R Campground	<b>193</b>
<b>Davenport</b>	Interstate RV Park	<b>194</b>
<b>Grimes</b>	Cutty's Des Moines Camping Club	<b>124</b>
<b>Oelwein</b>	Lakeshore RV Resort & Campground	<b>125</b>
<b>Onawa</b>	On-Ur-Wa RV Park	<b>194</b>
<b>Spirit Lake</b>	Cutty's Okoboji Resort Club	<b>125</b>

# INDEX

## KANSAS

<b>Abilene</b>	Covered Wagon RV Park	<b>194</b>
<b>El Dorado</b>	Deer Grove RV Park	<b>194</b>
<b>Emporia</b>	Emporia RV Park	<b>194</b>
<b>Halstead</b>	Spring Lake RV Resort	<b>126</b>
<b>Linn Valley</b>	Linn Valley Lakes	<b>126</b>
<b>Russell</b>	Triple J RV Park	<b>194</b>
<b>Wichita</b>	Air Capital RV Park	<b>194</b>

## KENTUCKY

<b>Morehead</b>	The Landing Strip Campground	<b>194</b>
<b>Paducah</b>	Duck Creek RV Park	<b>195</b>

## LOUISIANA

<b>Abita Springs</b>	Abita Springs RV Resort— Ocean Canyon Resorts	<b>127</b>
<b>Gibson</b>	Hideaway Ponds RV Resort— Ocean Canyon Resorts	<b>127</b>

## MAINE

<b>Old Orchard Beach</b>	Old Orchard Beach Campground	<b>195</b>
--------------------------	------------------------------	------------

## MASSACHUSETTS

<b>Brimfield</b>	Quinebaug Cove Resort	<b>195</b>
<b>Oakham</b>	Pine Acres Family Camping Resort	<b>195</b>
<b>Vineyard Haven</b>	Martha's Vineyard Family Campground	<b>195</b>

## MICHIGAN

<b>Davison</b>	Lake Shore Resort— Outdoor Adventures	<b>128</b>
<b>Gaylord</b>	Benjamin's Beaver Creek Resort— Outdoor Adventures	<b>128</b>
<b>Grand Haven</b>	Grand Haven Resort— Outdoor Adventures	<b>129</b>
<b>Kalamazoo</b>	Kalamazoo Resort— Outdoor Adventures	<b>129</b>
<b>Mt Pleasant</b>	Mt Pleasant Resort— Outdoor Adventures	<b>130</b>
<b>Omer</b>	Wilderness Resort— Outdoor Adventures	<b>130</b>
<b>Standish</b>	Saginaw Bay Resort— Outdoor Adventures	<b>131</b>
<b>Sterling</b>	Rifle River Resort— Outdoor Adventures	<b>131</b>
<b>Stockbridge</b>	Heartland Woods Family Resort	<b>132</b>
<b>West Branch</b>	Lake of the North Resort— Outdoor Adventures	<b>132</b>

## MINNESOTA

<b>Detroit Lakes</b>	Forest Hills Golf & RV Resort	<b>133</b>
<b>Ham Lake</b>	Ham Lake Resort— Travel Resorts of the Midwest	<b>133</b>
<b>Hinckley</b>	Pathfinder Village—St. Croix	<b>134</b>
<b>Hinckley</b>	St Croix River Resort— Travel Resorts of the Midwest	<b>134</b>
<b>Houston</b>	Money Creek Haven	<b>195</b>
<b>Owatonna</b>	Hope Oak Knoll Campground	<b>195</b>
<b>Perham</b>	Golden Eagle RV Village	<b>135</b>
<b>Spring Grove</b>	Hidden Bluffs Resort— Travel Resorts of the Midwest	<b>135</b>
<b>St Cloud</b>	St Cloud Campground & RV Park	<b>196</b>

## MISSISSIPPI

<b>Pass-Christian</b>	TLC Wolf River Resort	<b>136</b>
-----------------------	-----------------------	------------

## MISSOURI

<b>Bowling Green</b>	Cozy C RV Campground	<b>196</b>
<b>Branson</b>	Branson Ridge RV Resort— Ocean Canyon Resorts	<b>136</b>
<b>Branson</b>	Treasure Lake RV Resort	<b>137</b>
<b>Branson West</b>	Blue Mountain Campground	<b>196</b>
<b>Danville</b>	Lazy Day Campground	<b>196</b>
<b>Owensville</b>	Lost Valley Lake Resort	<b>137</b>
<b>Phillipsburg</b>	Rustic Trails RV Park	<b>196</b>
<b>Stanton</b>	Meramec Campground	<b>196</b>
<b>Stafford</b>	Rustic Meadows RV Park	<b>196</b>

## MONTANA

<b>Alder</b>	Ruby Valley Campground & RV Park	<b>196</b>
<b>Anaconda</b>	Copper Court RV Park	<b>197</b>
<b>Anaconda</b>	Fairmont RV Resort	<b>197</b>
<b>Cardwell</b>	Cardwell General Store and Campground	<b>197</b>
<b>Choteau</b>	Choteau Mountain View RV Campground	<b>197</b>
<b>Columbus</b>	Mountain Range RV Park	<b>197</b>
<b>Deer Lodge</b>	Indian Creek RV Campground	<b>197</b>
<b>Gardiner</b>	Yellowstone RV Park	<b>197</b>
<b>Garrison</b>	Riverfront RV Park	<b>198</b>
<b>Glasgow</b>	Shady Rest RV Park	<b>198</b>
<b>Great Falls</b>	Great Falls RV Park	<b>198</b>
<b>Havre</b>	Hansen Family Campground & Storage	<b>198</b>
<b>Kalispell</b>	Spruce Park on the River	<b>198</b>
<b>Reed Point</b>	Old West RV Park	<b>198</b>
<b>Shelby</b>	Trails West RV Park	<b>198</b>
<b>St Regis</b>	Campground St Regis	<b>198</b>
<b>West Yellowstone</b>	Yellowstone Grizzly RV Park	<b>198</b>

## NEBRASKA

<b>Bridgeport</b>	Meadow Park Motel & RV Park	<b>199</b>
<b>Elm Creek</b>	The 4 Seasons RV Park	<b>199</b>
<b>Ogallala</b>	Ogallala/Tri Trails KOA	<b>199</b>
<b>Valentine</b>	Wacky West Travel Park	<b>199</b>

## NEVADA

<b>Alamo</b>	Picketts RV Park	<b>199</b>
<b>Amargosa Valley</b>	Longstreet RV Resort & Casino	<b>199</b>
<b>Boulder City</b>	Canyon Trail RV Park	<b>199</b>
<b>Carson City</b>	Camp-N-Town RV Park	<b>200</b>
<b>Carson City</b>	Comstock Country RV Resort	<b>200</b>
<b>Dayton</b>	Dayton RV Park	<b>200</b>
<b>Elko</b>	Iron Horse RV Park	<b>200</b>
<b>Fallon</b>	Cold Springs Station Resort	<b>200</b>
<b>Fernley</b>	Desert Rose RV Park	<b>200</b>
<b>Las Vegas</b>	Hitchin' Post RV Park	<b>200</b>
<b>Pahrump</b>	Nevada Treasure RV Resort	<b>200</b>
<b>Pahrump</b>	Preferred RV Resort	<b>138</b>
<b>Reno</b>	Bordertown Casino & RV Resort	<b>200</b>
<b>Reno</b>	Keystone RV Park	<b>201</b>
<b>Sparks</b>	Sparks Marina RV Park	<b>201</b>
<b>Sparks</b>	Victorian RV Park	<b>201</b>

<b>Winnemucca</b>	New Frontier RV Park	201
<b>Yerington</b>	Whispering River Ranch RV Park	201
<b>NEW HAMPSHIRE</b>		
<b>Bridgewater</b>	CAMP at Newfound Lake	201
<b>Exeter</b>	Green Gate Campground	201
<b>Lancaster</b>	Riverside Camping & RV Resort	202
<b>NEW MEXICO</b>		
<b>Carlsbad</b>	Bud's Place RV Park & Cabins	202
<b>Deming</b>	Hidden Valley Ranch RV Resort	202
<b>Raton</b>	Raton Pass Camp & Cafe	202
<b>Ruidoso</b>	Midtown Mountain Campground & RV Park	202
<b>Tijeras</b>	Albuquerque Tijeras Mountain RV Resort	138
<b>Tucumcari</b>	Blaze-in-Saddle RV Park	202
<b>Tucumcari</b>	Mountain Road RV Park	202
<b>NEW YORK</b>		
<b>Alexandria Bay</b>	Swan Bay Resort	202
<b>Bliss</b>	Faun Lake	139
<b>Cuba</b>	Misty Mountains Park	203
<b>East Otto</b>	Alleghany Mountain Resort	139
<b>Greenfield Center</b>	Saratoga Escape Lodges & RV Park	140
<b>Holland</b>	Three Valley Campground	140
<b>Java Center</b>	Beaver Meadow Family Campground	203
<b>Lockport</b>	Niagara's Lazy Lakes Resort—Outdoor Adventures	141
<b>Parish</b>	Bass Lake Resort—Travel Resorts of America	141
<b>Whitehall</b>	Champs Campground & RV Park	142
<b>NORTH CAROLINA</b>		
<b>Asheville</b>	Asheville Bear Creek RV Park	203
<b>Bryson City</b>	Smoky Mountain Meadows Campground	203
<b>Cherokee</b>	Happy Holiday Campground	203
<b>Concord</b>	Camping World Racing Resort	203
<b>Edenton</b>	Rocky Hock Campground	204
<b>Flat Rock</b>	Lakewood RV Resort	204
<b>Fletcher</b>	Rutledge Lake RV Resort	204
<b>Harmony</b>	Van Hoy Farms Family Campground	204
<b>Hubert</b>	Button's Family Campground	204
<b>Hubert</b>	Deep Creek RV Resort & Campground	204
<b>Jackson Springs</b>	Sycamore Lodge—Travel Resorts of America	142
<b>Maggie Valley</b>	Stonebridge RV Resort	204
<b>Marion</b>	Buck Creek RV Park	204
<b>Mooreboro</b>	Broad River Campground	205
<b>Morganton</b>	Riverside Golf & RV Park	205
<b>Newland</b>	Plumtree Campground and Retreat	205
<b>Pinnacle</b>	Greystone RV Park	205
<b>Roanoke Rapids</b>	The RV Resort at Carolina Crossroads	205
<b>Robinsville</b>	Sweetwater Sights RV Park & Cabin Rentals	205
<b>Rodanthe</b>	Camp Hatteras	143

<b>Statesville</b>	Midway Campground & RV Resort	205
<b>Stoneville</b>	Dan River Campground	205
<b>Tabor City</b>	Carrollwoods Campground at Grapefull Sisters Vineyard	206
<b>Union Grove</b>	Blake Farms Family RV Resort	206
<b>Wagram</b>	Pine Lake RV Resort	206
<b>Waynesville</b>	Pride Resort	143
<b>Whittier</b>	Flaming Arrow Campground	206
<b>Whittier</b>	Fort Wilderness Campground and RV Park	206
<b>Williamston</b>	Farm Country Campground	206
<b>Williamston</b>	Green Acres Family Campground	206
<b>NORTH DAKOTA</b>		
<b>Jamestown</b>	Jamestown Campground	207
<b>Menoken</b>	A Prairie Breeze RV Park	207
<b>Minot</b>	Roughrider RV Resort	207
<b>OHIO</b>		
<b>Andover</b>	Holiday Camplands	144
<b>Clyde</b>	Leafy Oaks Campground	207
<b>Conneaut</b>	Evergreen Lake Park	207
<b>Diamond</b>	Leisure Lake	144
<b>Jefferson</b>	Millbrook Outdoor Resort	145
<b>Kimbolton</b>	Rocky Fork Ranch—Travel Resorts of America	145
<b>Loudonville</b>	Wally World Riverside Resort—Travel Resorts of Ohio	146
<b>Navarre</b>	Baylor Beach Park Water Park & Campground	207
<b>Port Clinton</b>	Cedarlane RV Resort	207
<b>Sandusky</b>	Sandusky RV Resort	208
<b>South Bloomingville</b>	Pine Creek Horseman's Camp	208
<b>Springfield</b>	Enon Beach Campground	208
<b>Stout</b>	Sandy Springs Campground	208
<b>Wapakoneta</b>	Arrowhead Lakes Resort—Venture Out Resorts	146
<b>West Salem</b>	Town & Country Camp Resort	208
<b>Zanesville</b>	Wolfies Campground	208
<b>OKLAHOMA</b>		
<b>Afton</b>	Lakeshore Bliss Resort	147
<b>Ardmore</b>	By the Lake RV Park	208
<b>Bartlesville</b>	Riverside RV Park	208
<b>Calera</b>	Do Drop Inn RV Resort	209
<b>Checotah</b>	Terra Starr Park	147
<b>Chickasha</b>	Pecan Grove RV Resort	209
<b>Grove</b>	Eagles Landing Resort	148
<b>Jay</b>	Pine Island RV Resort	148
<b>Madill</b>	Texoma Shores RV Resort—Ocean Canyon Resorts	149
<b>Thackerville</b>	Red River Ranch RV Resort	149
<b>Weatherford</b>	Wanderlust Crossings RV Park	209
<b>OREGON</b>		
<b>Bandon</b>	Bandon RV Park	209
<b>Boardman</b>	Boardman Marina Park RV Campground	209
<b>Boardman</b>	Driftwood RV Park	209
<b>Coos Bay</b>	Lucky Loggers RV Park	209

# INDEX

## OREGON CONTINUED

<b>Estacada</b>	River Mill RV Park	<b>209</b>
<b>Eugene</b>	Eugene Mobile Village & RV Park	<b>210</b>
<b>Florence</b>	Pacific Pines RV Park & Storage	<b>210</b>
<b>Grants Pass</b>	Rogue Valley Overnitters	<b>210</b>
<b>La Pine</b>	Cascade Meadows RV Resort	<b>150</b>
<b>Lakeview</b>	Junipers Reservoir RV Resort	<b>210</b>
<b>Lincoln City</b>	Chinook Bend RV Resort	<b>150</b>
<b>Lincoln City</b>	Logan Road RV Park at Chinook Winds Casino	<b>210</b>
<b>McMinnville</b>	Olde Stone RV Resort	<b>210</b>
<b>Neskowin</b>	Neskowin Creek RV Resort	<b>151</b>
<b>Portland</b>	Columbia River RV Park	<b>210</b>
<b>Rockaway Beach</b>	Paradise Cove Resort— Advance Resorts of America	<b>151</b>
<b>Salem</b>	Hee Hee Illahee RV Resort	<b>210</b>
<b>Silverton</b>	Silver Spur RV Park & Resort	<b>211</b>
<b>Sunny Valley</b>	Sunny Valley RV Park and Campground	<b>211</b>
<b>Woodburn</b>	Portland Woodburn RV Park	<b>211</b>

## PENNSYLVANIA

<b>Champion</b>	Roaring Run Resort	<b>152</b>
<b>Gettysburg</b>	Gettysburg Battlefield Resort— TRA	<b>152</b>
<b>Muncy Valley</b>	Pioneer Campground	<b>211</b>

## SOUTH CAROLINA

<b>Charleston / Johns Island</b>	Oak Plantation Campground	<b>211</b>
<b>Cleveland</b>	Solitude Pointe Cabins & RV Park	<b>211</b>
<b>Conway</b>	Crooked Oaks RV Park	<b>211</b>
<b>Eutawville</b>	Bells Marina RV Resort	<b>212</b>
<b>Greenville</b>	Springwood RV Park	<b>212</b>
<b>Hollywood</b>	Lake Aire RV Park & Campground	<b>212</b>
<b>Lexington</b>	Barnyard RV Park	<b>212</b>
<b>Lexington</b>	Edmund RV Park	<b>212</b>
<b>Myrtle Beach</b>	Briarcliffe RV Resort	<b>153</b>
<b>Pendleton</b>	Clemson RV Park at the Grove	<b>212</b>
<b>Spartanburg</b>	Cunningham RV Park	<b>212</b>
<b>St. George</b>	Jolly Acres RV Park & Storage	<b>212</b>
<b>Summerton</b>	Palmetto Shores RV Resort	<b>213</b>
<b>Summerton</b>	Taw Caw Campground & Marina	<b>213</b>
<b>Swansea</b>	River Bottom Farms Family Campground	<b>213</b>
<b>Walterboro</b>	New Green Acres RV Park	<b>213</b>
<b>West Columbia</b>	Big Rig Friendly RV Resort	<b>213</b>

## SOUTH DAKOTA

<b>Canton</b>	Gate City Events & Lodging	<b>213</b>
<b>Custer</b>	Beaver Lake Campground	<b>213</b>
<b>Custer</b>	Buffalo Ridge Camp Resort	<b>214</b>
<b>Hermosa</b>	Heartland RV Park & Cabins	<b>214</b>
<b>Hermosa</b>	Southern Hills RV Park & Campground	<b>214</b>
<b>Hill City</b>	Black Hills Trailside Park Resort	<b>214</b>
<b>Hot Springs</b>	Sunrise Ridge Campground	<b>214</b>
<b>Keystone</b>	Kemp's Kamp	<b>214</b>
<b>Keystone</b>	Rushmore View RV Park	<b>214</b>
<b>Mitchell</b>	Betts Campground	<b>214</b>

<b>Mitchell</b>	Dakota Campground	<b>214</b>
<b>Oacoma</b>	Oasis Campground	<b>215</b>
<b>Rapid City</b>	Happy Holiday RV Resort	<b>215</b>
<b>Rapid City</b>	Lake Park Campground & Cottages	<b>215</b>
<b>Rapid City</b>	Rushmore Shadows Resort— Travel Resorts of the Midwest	<b>153</b>
<b>Sioux Falls</b>	Tower Campground	<b>215</b>
<b>Sturgis</b>	No Name City Luxury Cabins & RV	<b>215</b>
<b>Sturgis</b>	Suzie's Camp	<b>215</b>
<b>Summit</b>	County Line RV Park & Campground	<b>215</b>

## TENNESSEE

<b>Bristol</b>	Shadrack Campground	<b>216</b>
<b>Camden</b>	Birdsong Resort & Marina Lakeside RV & Tent Campground	<b>216</b>
<b>Cosby</b>	Smoky Mountain Premium Camping	<b>216</b>
<b>Crossville</b>	Bean Pot Campground	<b>216</b>
<b>Crossville</b>	Breckenridge Lake Campground	<b>154</b>
<b>Gatlinburg</b>	Dudley Creek RV Resort	<b>216</b>
<b>Gatlinburg</b>	Greenbrier Campground	<b>216</b>
<b>Gatlinburg</b>	Smoky Bear Campground and RV Park	<b>216</b>
<b>Gatlinburg</b>	Twin Creek RV Resort	<b>216</b>
<b>Greeneville</b>	Mammoth Ridge RV Park	<b>217</b>
<b>Hartford</b>	Pigeon River Campground	<b>217</b>
<b>Hornsby</b>	Big Buck Camping Resort	<b>154</b>
<b>Mt Juliet</b>	Rural Hill Farm	<b>217</b>
<b>Newport</b>	Triple Creek Campground	<b>217</b>
<b>Pigeon Forge</b>	Clabough's Campground	<b>217</b>
<b>Pigeon Forge</b>	Creekside RV Park	<b>217</b>
<b>Pigeon Forge</b>	King's Holly Haven RV Park	<b>217</b>
<b>Pigeon Forge</b>	Pigeon Forge RV Resort	<b>217</b>
<b>Pigeon Forge</b>	Pine Mountain RV Park by the Creek	<b>218</b>
<b>Rockwood</b>	Mountain Top RV Resort	<b>218</b>
<b>Sevierville</b>	Pigeon Forge Landing RV Resort	<b>218</b>
<b>Sevierville</b>	Riverside RV Park & Resort	<b>218</b>
<b>Sevierville</b>	Two Rivers Landing RV Resort	<b>218</b>
<b>Sparta</b>	Whispering Falls RV Park and Store	<b>218</b>
<b>Townsend</b>	Mountaineer Campground	<b>218</b>
<b>Tracy City</b>	Bigfoot Adventure RV Park & Campground	<b>218</b>
<b>Unicoi</b>	Woodsmoke Campground	<b>219</b>
<b>Union City</b>	Coyote View RV Park & RV Repair	<b>219</b>
<b>Yuma</b>	Parkers Crossroads Campground	<b>219</b>

## TEXAS

<b>Abilene</b>	Abilene RV Park	<b>219</b>
<b>Abilene</b>	Whistle Stop RV Resort	<b>219</b>
<b>Aledo</b>	Cowtown RV Park	<b>219</b>
<b>Alpine</b>	La Vista RV Park	<b>219</b>
<b>Amarillo</b>	Big Texan RV Ranch	<b>219</b>
<b>Amarillo</b>	Fort Amarillo RV Resort	<b>220</b>
<b>Angleton</b>	Bayou Oaks RV Resort	<b>220</b>



<b>Aubrey</b>	Shady Creek RV Park	<b>220</b>
<b>Aubrey</b>	The Retreat at Shady Creek	<b>220</b>
<b>Austin</b>	COTA RV Park	<b>220</b>
<b>Baytown</b>	Mont Belvieu RV Resort	<b>220</b>
<b>Big Springs</b>	Whip In RV Park	<b>220</b>
<b>Boerne</b>	Cascade Caverns & Campground	<b>220</b>
<b>Bowie</b>	Flying Horse RV Park	<b>220</b>
<b>Brackettville</b>	Fort Clark Springs RV Park	<b>221</b>
<b>Brazoria</b>	Brazoria Lakes RV Resort	<b>221</b>
<b>Brazoria</b>	Brazoria RV Park	<b>221</b>
<b>Brookshire</b>	Houston West RV Park	<b>221</b>
<b>Brownwood</b>	The Hideout Golf Club & Resort	<b>155</b>
<b>Bryan</b>	Hidden Creek RV Resort	<b>221</b>
<b>Buda</b>	Buda Place RV Resort	<b>221</b>
<b>Bullard</b>	Bushman's RV Park	<b>221</b>
<b>Bulverde</b>	Texas 281 RV Park	<b>221</b>
<b>Canton</b>	Mill Creek Ranch RV & Cottage Resort	<b>222</b>
<b>Carthage</b>	Carthage RV Campground	<b>222</b>
<b>Cleveland</b>	East Fork RV Resort	<b>222</b>
<b>Cleveland</b>	Royal Oaks RV Park	<b>222</b>
<b>Concan</b>	Stars Over Texas RV Park—Frio	<b>222</b>
<b>Conroe</b>	QRV Conroe RV Resort	<b>222</b>
<b>Crockett</b>	Crockett Family Resort	<b>222</b>
<b>Dripping Springs</b>	The Fitz RV Resort	<b>222</b>
<b>Eastland</b>	Wandering Oaks RV Park	<b>223</b>
<b>Edinburg</b>	Lazy Palms Ranch	<b>223</b>
<b>Fort Davis</b>	Davis Mountain RV Park	<b>223</b>
<b>Fort Stockton</b>	Hilltop RV Park	<b>223</b>
<b>Fort Worth</b>	Yellow Rose RV Resort	<b>223</b>
<b>Fredericksburg</b>	The Vineyards of Fredericksburg	<b>223</b>
<b>Galveston</b>	Jamaica Beach RV Resort	<b>223</b>
<b>Gladewater</b>	Shallow Creek RV Resort	<b>223</b>
<b>Glen Rose</b>	Oakdale Park	<b>224</b>
<b>Glen Rose</b>	Tres Rios RV Resort— Ocean Canyon Resorts	<b>155</b>
<b>Gordonville</b>	Gone Fishing RV Resort	<b>224</b>
<b>Grand Prairie</b>	Traders Village RV Park— Grand Prairie	<b>224</b>
<b>Grapevine</b>	The Vineyards Campground & Cabins	<b>224</b>
<b>Hallsville</b>	Bobcat Crossing RV Community	<b>224</b>
<b>Harlingen</b>	Fig Tree RV Resort	<b>224</b>
<b>Hearne</b>	Brazos Trail RV Park—Hearne	<b>224</b>
<b>Honey Grove</b>	Hidden Grove RV Resort	<b>224</b>
<b>Houston</b>	AllStar RV Resort	<b>225</b>
<b>Houston</b>	Eastlake RV Resort	<b>225</b>
<b>Houston</b>	Fallbrook RV Resort	<b>225</b>
<b>Houston</b>	Highway 6 RV Resort	<b>225</b>
<b>Houston</b>	Jetstream RV Resort Pearland	<b>225</b>
<b>Houston</b>	Lakeview RV Resort	<b>225</b>
<b>Houston</b>	Northlake RV Resort	<b>225</b>
<b>Houston</b>	Southlake RV Resort	<b>225</b>
<b>Houston</b>	Traders Village RV Park— Houston	<b>226</b>
<b>Houston</b>	Westlake RV Resort	<b>226</b>
<b>Jacksboro</b>	Hidden Lake RV Ranch & Safari	<b>226</b>

<b>Kerrville</b>	Triple T RV Resort	<b>226</b>
<b>Kingwood</b>	Laurel Springs RV Resort	<b>226</b>
<b>La Grange</b>	Colorado Landing RV Park	<b>226</b>
<b>Longview</b>	North Point RV Park	<b>226</b>
<b>Los Fresnos</b>	Palmdale RV Resort	<b>226</b>
<b>Lubbock</b>	Camelot Village RV Park	<b>226</b>
<b>Lubbock</b>	Lubbock RV Park	<b>227</b>
<b>Marble Falls</b>	Sunset Point on Lake LBJ	<b>227</b>
<b>Medina</b>	Texas Hill Country Resort	<b>227</b>
<b>Mission</b>	Bentsen Palm Village RV Resort	<b>227</b>
<b>Mission</b>	Chimney Park Resort	<b>227</b>
<b>Mission</b>	McAllen Mission RV Resort	<b>227</b>
<b>Mission</b>	Seven Oaks Resort	<b>227</b>
<b>New Braunfels</b>	Camp Landa RV Resort	<b>227</b>
<b>New Braunfels</b>	Rio Guadalupe Resort	<b>228</b>
<b>New Braunfels</b>	Summit Vacation & RV Resort	<b>228</b>
<b>New Waverly</b>	Sam Houston RV Park	<b>228</b>
<b>Odessa</b>	Midland/Odessa RV Park	<b>228</b>
<b>Odessa</b>	Park Place RV Resort	<b>228</b>
<b>Portland</b>	Sea Breeze RV Community Resort	<b>228</b>
<b>Queen City</b>	RV Corral	<b>228</b>
<b>Rio Hondo</b>	Twin Palms RV Resort	<b>228</b>
<b>Roanoke</b>	Northlake Village RV Park	<b>228</b>
<b>Roaring Springs</b>	Roaring Springs Ranch Club	<b>156</b>
<b>Rockport</b>	Bay View	<b>156</b>
<b>Rockport</b>	Quilly's Big Fish RV Park	<b>229</b>
<b>San Antonio</b>	Admiralty RV Resort	<b>229</b>
<b>San Antonio</b>	Greenlake RV Resort	<b>229</b>
<b>San Antonio</b>	Mission City RV Park	<b>229</b>
<b>San Marcos</b>	Pecan Park Riverside RV Park	<b>229</b>
<b>Schertz</b>	Stone Creek RV Park	<b>229</b>
<b>Somerville</b>	Rolling By The Dozen RV Park	<b>229</b>
<b>Stonewall</b>	Peach Country RV Park	<b>229</b>
<b>Stratford</b>	Star of Texas RV Park and Horse Hotel	<b>230</b>
<b>Sunset</b>	Camper's Paradise RV Park	<b>230</b>
<b>Sweetwater</b>	Bar J Hitchin Post RV	<b>230</b>
<b>Tatum</b>	Amazing Texas RV Resort and Campground	<b>230</b>
<b>Texarkana</b>	Shady Pines RV Park	<b>230</b>
<b>Texarkana</b>	Texarkana RV Park	<b>230</b>
<b>Tolar</b>	Big Oak RV Resort	<b>230</b>
<b>Trinity</b>	Marina Village Resort	<b>157</b>
<b>Tyler</b>	Woodland Creek RV Park	<b>230</b>
<b>Van Horn</b>	Van Horn RV Park	<b>230</b>
<b>Vernon</b>	Rocking A RV Park	<b>231</b>
<b>Victoria</b>	QRV Victoria	<b>231</b>
<b>Vidor</b>	Boomtown USA RV Resort	<b>231</b>
<b>Weimar</b>	Iron Horse RV Resort	<b>231</b>
<b>Whitney</b>	Whitney Resorts	<b>157</b>
<b>Wichita Falls</b>	CrossRoads Luxury RV Park	<b>231</b>
<b>Wichita Falls</b>	Wichita Falls RV Park	<b>231</b>
<b>Willis</b>	Waters Edge	<b>158</b>
<b>Winnie</b>	Winnie Inn & RV Park	<b>231</b>
<b>Wolfforth</b>	Mesa Verde RV Park	<b>231</b>
<b>Zapata</b>	Stinson RV Park & Storage	<b>232</b>

# INDEX

## UTAH

<b>Blanding</b>	Blue Mountain RV and Trading	<b>232</b>
<b>Cedar City</b>	Cedar Breaks RV Park	<b>232</b>
<b>Cedar City</b>	Cross Hollow RV Resort	<b>232</b>
<b>Draper</b>	Mountain Shadows RV Park	<b>232</b>
<b>Escalante</b>	Canyons of Escalante RV Park	<b>232</b>
<b>Glendale</b>	Bauer's Canyon Ranch RV Park	<b>232</b>
<b>Glendale</b>	Bryce-Zion Campground	<b>232</b>
<b>Green River</b>	Shady Acres RV Park	<b>232</b>
<b>Kanab</b>	Crazy Horse RV Resort	<b>233</b>
<b>Kanab</b>	Grand Plateau RV Resort at Kanab	<b>233</b>
<b>Loa</b>	Fremont River RV Park	<b>233</b>
<b>Moab</b>	Spanish Trail RV Park	<b>233</b>
<b>Monroe</b>	Monroe Canyon RV Park	<b>158</b>
<b>Ogden</b>	Century RV Park & Campground	<b>233</b>
<b>Provo</b>	Lakeside RV Campground	<b>233</b>
<b>Richfield</b>	Venture RV Park	<b>233</b>
<b>Sevier</b>	Sevier River RV Park	<b>234</b>
<b>Toquerville</b>	Settlers Junction RV Park	<b>234</b>
<b>Tremonton</b>	Aspen Grove RV Park	<b>234</b>

## VERMONT

<b>Leicester</b>	Country Village Campground	<b>234</b>
------------------	----------------------------	------------

## VIRGINIA

<b>Front Royal</b>	North Fork Resort	<b>159</b>
<b>Gasburg</b>	Lakeside Resort	<b>159</b>
<b>Gordonsville</b>	Shenandoah Crossing Resort & Country Club	<b>160</b>
<b>Spotsylvania</b>	Wilderness Presidential Resort	<b>160</b>
<b>Virginia Beach</b>	Indian Cove Resort	<b>161</b>

## WASHINGTON

<b>Airway Heights</b>	Northern Quest RV Resort	<b>234</b>
<b>Arlington</b>	Angel of the Winds RV Resort	<b>234</b>
<b>Bellingham</b>	Bellingham RV Park	<b>234</b>
<b>Bridgeport</b>	Bridgeport Marina RV Park	<b>234</b>
<b>Bridgeport</b>	Conklin Landing RV Park	<b>235</b>
<b>Castle Rock</b>	Toutle River RV Resort	<b>235</b>
<b>Centralia</b>	Midway RV Park	<b>235</b>
<b>Cheney</b>	Ponderosa Falls Resort—K/M Resorts of America	<b>161</b>
<b>Chinook</b>	Columbia Shores RV Park—K/M Resorts of America	<b>162</b>
<b>Cle Elum</b>	Whispering Pines RV Campground	<b>235</b>
<b>Easton</b>	Lake Easton Resort—Sunrise Resorts	<b>162</b>
<b>Easton</b>	Silver Ridge Ranch	<b>235</b>
<b>Electric City</b>	Coulee Playland Resort	<b>235</b>
<b>Elma</b>	Travel Inn Resort—K/M Resorts of America	<b>163</b>
<b>Goldendale</b>	Stargazers RV Resort	<b>235</b>
<b>Hoodsport</b>	Dow Creek Resort—Sunrise Resorts	<b>163</b>
<b>Hoodsport</b>	Glen Ayr Resort	<b>235</b>
<b>Hoquiam</b>	Hoquiam River RV Park	<b>236</b>
<b>Ilwaco</b>	Wallicut River RV Resort	<b>236</b>
<b>Kalama</b>	Camp Kalama RV Park	<b>236</b>
<b>Kelso</b>	Brookhollow RV Park	<b>236</b>

<b>Kettle Falls</b>	Columbia Point Resort	<b>236</b>
<b>La Conner</b>	La Conner Marina & RV Park	<b>236</b>
<b>Liberty Lake</b>	Liberty Lake RV Campground	<b>236</b>
<b>Mead</b>	Alderwood RV Park	<b>236</b>
<b>Moses Lake</b>	Pier 4 RV Resort—Sunrise Resorts	<b>164</b>
<b>Mossyrock</b>	Mayfield Lake RV Resort & Marina	<b>236</b>
<b>Mount Vernon</b>	Mount Vernon RV Park	<b>237</b>
<b>Newport</b>	Old American Kampground—K/M Resorts of America	<b>164</b>
<b>Nine Mile Falls</b>	Willow Bay Resort—Advance Resorts of America	<b>165</b>
<b>North Bonneville</b>	Lewis & Clark Campground & RV Park	<b>237</b>
<b>Ocean City</b>	Ocean Breeze RV Resort—K/M Resorts of America	<b>165</b>
<b>Ocean Park</b>	Ocean Park Resort	<b>237</b>
<b>Othello</b>	MarDon Resort on Potholes Reservoir	<b>237</b>
<b>Othello</b>	O'Sullivan Sportsman Resort	<b>166</b>
<b>Port Angeles</b>	Elwha Dam RV Park	<b>237</b>
<b>Poulsbo</b>	Cedar Glen RV Park	<b>237</b>
<b>Prosser</b>	Wine Country RV Park	<b>237</b>
<b>Randle</b>	Cascade Peaks	<b>166</b>
<b>Randle</b>	Maple Grove Resort—K/M Resorts of America	<b>167</b>
<b>Richland</b>	Horn Rapids RV Resort	<b>238</b>
<b>Ridgefield</b>	Clark County Fairgrounds RV Park	<b>238</b>
<b>Ridgefield</b>	Dicky's RV Resort	<b>238</b>
<b>Sequim</b>	Diamond Point Resort—K/M Resorts of America	<b>167</b>
<b>Shelton</b>	The Waterfront at Potlatch Resort & RV Park	<b>238</b>
<b>Silver Creek</b>	Harmony Lakeside RV Park & Deluxe Cabins	<b>168</b>
<b>Silverlake</b>	Silver Cove RV Resort	<b>238</b>
<b>Skamokawa</b>	Vista Park	<b>238</b>
<b>Soap Lake</b>	Smokiam RV Resort	<b>238</b>
<b>Spokane</b>	North Spokane RV Campground	<b>238</b>
<b>Vancouver</b>	Ninety-9 RV Park	<b>239</b>
<b>Vancouver</b>	Van Mall RV Park	<b>239</b>
<b>Vancouver</b>	Vancouver RV Park	<b>239</b>
<b>Warden</b>	Sage Hills Golf Club & RV Resort	<b>239</b>
<b>White Salmon</b>	Gorge Base Camp RV Park	<b>239</b>
<b>Wilbur</b>	Country Lane Campground & RV Park	<b>239</b>
<b>Wilbur</b>	Goose Creek RV Park & Campground	<b>239</b>
<b>Woodland</b>	Belmont Loop RV Park	<b>239</b>

## WISCONSIN

<b>De Forest</b>	Madison Campground	<b>240</b>
<b>Gresham</b>	Captain's Cove Resort and Country Club	<b>168</b>
<b>Wisconsin Dells</b>	Christmas Mountain Village Campground	<b>169</b>

## WYOMING

<b>Boulder</b>	Wind River View Campground	<b>169</b>
<b>Cheyenne</b>	Terry Bison Ranch RV Park	<b>240</b>

<b>Evanston</b>	Phillips RV Park	240
<b>Evansville</b>	River's Edge RV Resort	240
<b>Lander</b>	Twin Pines RV Park & Campground	240
<b>Sheridan</b>	Peter D's RV Park	240
<b>Sundance</b>	Mountain View RV Park & Campground	240
<b>Thermopolis</b>	Eagle RV Park & Campground	240
<b>Worland</b>	Worland RV Park and Campground	241

**ALBERTA**

<b>County of Grande Prairie #1</b>	Camp Tamarack RV Park	241
<b>Hamlin</b>	Northern Lights RV Resort	170
<b>Peace River</b>	Rendez-Vous RV Park & Storage	241
<b>Rocky Mountain House</b>	Wilderness Village at Crimson Lake	170
<b>Valleyview</b>	Sherk's RV Park	241

**BRITISH COLUMBIA**

<b>Ainsworth</b>	Woodbury Resort and Marina	171
<b>Chemainus</b>	Country Maples RV Resort— Holiday Trails Resorts	171
<b>Creston</b>	Pair-A-Dice RV Park & Campground	241
<b>Hope</b>	Sunshine Valley RV Resort & Cabins —Holiday Trails Resorts	241
<b>Kelowna</b>	Holiday Park Resort	172
<b>Rosedale</b>	Camperland RV Resort & Cabins— Holiday Trails Resorts	241

**MANITOBA**

<b>Lac Du Bonnet</b>	Champagne's RV Park	242
<b>Oak Lake</b>	Aspen Grove Campground	242
<b>Portage La Prairie</b>	Miller's Camping Resort	242

**NEW BRUNSWICK**

<b>Caraquet</b>	Camping Colibri	242
<b>Derby Junction</b>	Enclosure Campground Resort	242
<b>Hopewell Cape</b>	Ponderosa Pines Campground	242
<b>Pointe du Chene</b>	Ocean Surf RV Park	242
<b>Woodstock</b>	Yogi Bear's Jellystone Park New Brunswick	242

**NEWFOUNDLAND & LABRADOR**

<b>Robinsons</b>	Pirate's Haven RV Park & Chalets	243
------------------	-------------------------------------	-----

**NOVA SCOTIA**

<b>Baddeck</b>	Adventures East Campground and Cottages	243
<b>Cheticamp</b>	Plage St Pierre Beach and Campground	243
<b>Hilden</b>	Scotia Pine Campground	243
<b>Martin's River</b>	RayPort Campground	243
<b>Melbourne</b>	Castle Lake Campground and Cottages	243
<b>Smiths Cove</b>	Jaggars Point Oceanfront Campground Resort	243

**ONTARIO**

<b>Alliston</b>	Nicolston Dam Campground and Travellers Park	244
<b>Bainsville</b>	Maplewood Acres RV Park	244

<b>Bracebridge</b>	Santa's Whispering Pines Campground	244
<b>Carrying Place</b>	North Shore RV Park	244
<b>Cobden</b>	Bona Vista Campground	244
<b>Combermere</b>	Pine Cliff Resort	244
<b>Dunnville</b>	Knight's Beach Resort	244
<b>Eden</b>	Red Oak Travel Park	244
<b>Geraldton</b>	Wild Goose Lake Campground	245
<b>Golden Lake</b>	Golden Lake Campground	245
<b>Hanover</b>	Saugeen Springs RV Park	245
<b>Ignace</b>	Davy Lake Campground	245
<b>Kincardine</b>	Aintree Trailer Park	245
<b>Mattawa</b>	Sid Turcotte Park	245
<b>Miller Lake</b>	Summer House Park	245
<b>Mono</b>	Primrose Park	246
<b>Morrisburg</b>	Upper Canada Campground	246
<b>Niagara Falls</b>	Campark Resorts Family Camping & RV Resort	246
<b>Niagara Falls</b>	Riverside Park Motel & Campground	246
<b>Niagara Falls</b>	Scott's Family RV Park	246
<b>Niagara Falls</b>	Yogi Bear's Jellystone Park Niagara Falls, Canada	246
<b>Nipigon</b>	Stillwater Park Campground	246
<b>Ottawa</b>	Camp Hither Hills	247
<b>Owen Sound</b>	Sunny Valley Park Family Camping & Recreation	247
<b>Peterborough</b>	Anchor Bay Camp	247
<b>Picton</b>	Smugglers Cove RV Resort	247
<b>Ridgeway</b>	Windmill Point Park and Campground	247
<b>Sault Ste Marie</b>	Glenview Cottages & Campground	247
<b>Spragge</b>	Serpent River Campground	247
<b>Sturgeon Falls</b>	Sturgeon Falls KOA	248
<b>Wyoming</b>	Country View Motel & RV Camping Resort	248

**PRINCE EDWARD ISLAND**

<b>Borden-Carleton</b>	Borden/Summerside KOA	248
<b>Cavendish</b>	Marco Polo Land	248
<b>Darnley</b>	Twin Shores Camping Area	248

**QUEBEC**

<b>Compton</b>	Camping de Compton	172
<b>Levis</b>	Camping Transit	248
<b>Melbourne</b>	Camping Melbourne Estrie	248
<b>Saint-Antonin</b>	Camping Chez Jean	249
<b>Saint-Philippe</b>	Camping la Cle des Champs RV Resort	249
<b>St Barthelemy</b>	Camping du Vieux Moulin	249
<b>West Brome</b>	Camping Vallee Bleue Resort	249

**SASKATCHEWAN**

<b>Indian Head</b>	Indian Head Campground	249
<b>Saskatoon</b>	Campland RV Resort	249

**YUKON**

<b>Whitehorse</b>	Caribou RV Park	249
-------------------	-----------------	-----

**SONORA**

<b>El Golfo de Santa Clara</b>	El Golfo RV Resort—Colorado River Adventures	173
--------------------------------	--	-----

# CAMPING WORLD®



## AMERICA'S RECREATION DEALER SINCE 1966

Camping World is the nation's largest RV dealer of new and used RVs, RV accessories and RV-related services. With 200 locations nationwide, plus a full service and comprehensive website, Camping World is ready to serve your RV, camping and outdoor needs. Visit us today!

### RV SALES

- The best manufacturers, floor plans & prices
- The industry's best finance options
- Nation's largest selection of RVs

### SERVICE / MAINTENANCE

- Full service & repair for any RV
- 2,200+ service bays & 1,800+ RV trained techs
- Professional washing, waxing & detailing with RV Spa

### RETAIL LOCATIONS

- Over 10,000 innovative RV parts & accessories
- Great prices, huge selection & quality expertise
- Order online for next-day delivery or free pick up in-store

### COLLISION CENTERS

- Expert body, collision & remodeling work for any RV
- Over 135+ Collision Centers nationwide
- All workmanship 100% guaranteed



Membership

Members save more every day at Camping World retail locations. Join or renew in-store or at [goodsam.com/membership](https://goodsam.com/membership)

visit **CAMPINGWORLD.COM** for a complete list of locations nationwide