



2024 RESORT DIRECTORY

 **coast to coast** 
a **goodsam** company





good sam™

Keeping you
good to go
since 1966.

Good Sam was born back in 1966, just as America unfurled its highway system and drivers began exploring our country with new vigor. From coast to coast, our community signaled with a sticker, a shared love of the road and a genuine willingness to help one another.

And we feel, now more than ever, an opportunity to embrace our proud history at Good Sam, to share excitement around “what’s next” and to build on the richness of our legacy that continues to guide everything we do.

As always, we are committed to being the go-to wayfinding friend to travelers across the country. No matter the adventure or the destination, Good Sam is here to make sure that you’re good to go.

Visit GoodSam.com or call 877.Good.Sam

CONTENTS

CHAIRMAN OF CAMPING WORLD HOLDINGS
Marcus Lemonis

CHIEF OPERATING OFFICER
Matthew Wagner

EXECUTIVE VICE PRESIDENT OF GOOD SAM ENTERPRISES
Will Colling

COAST TO COAST
Bruce Hoster
CCRPresident@coastresorts.com

MARKETING DIRECTOR
Kristin Moser

EDITORIAL DIRECTOR
Dee Whited

DESIGN PROJECT MANAGER
Aubry Meyer

BUSINESS MANAGER
Christina Din

COAST COORDINATOR
ReAnne Funk

COAST MEMBER SERVICES
64 Inverness Drive East
Englewood, Colorado 80112
800-368-5721
info@coastresorts.com

COAST TO COAST WEBSITE
CoastResorts.com

COAST FACEBOOK PAGE
Facebook.com/CoastResorts

Volume 43, Number 1. Coast to Coast (ISSN 1093-3581) is published quarterly for \$14 per year as part of annual membership fees, by Coast to Coast Resorts, 64 Inverness Drive E., Englewood, Colorado 80112. Return undeliverable Canadian addresses to P.O. Box 875, Station A, Windsor, Ontario N92 6P2. U.S. POSTMASTER: Send address changes to Coast to Coast Resorts, P.O. Box 7028, Englewood, CO 80155-7028.

Coast to Coast Resorts assumes no responsibility for unsolicited manuscripts or artwork. The contents of this publication may not be reproduced by any method without prior written consent of the publisher. ©2024 Camp Coast to Coast, LLC. Coast wing logo is a registered trademark of Camp Coast to Coast, LLC. The GOOD SAM ICON, and Dream. Plan. Go. are registered trademarks of Good Sam Enterprises, LLC and used with permission. Unauthorized use of Coast's or Good Sam's trademarks is expressly prohibited. All rights reserved.

PRINTED IN THE USA.

CTC64065 - 1123



FEATURES

- 5 Top Rated Parks & Resorts
- 12 New Resort
- 13 New Good Neighbor Parks
- 23 Resort Profiles

DIRECTORY

- 45 Membership Guide
- 46 Coast Network Map
- 48 Directory Basics
- 50 Membership

- 52 Making Reservations
- 54 Multi-Resort Systems
- 55 Network Policies
- 58 Additional Benefits
- 60 Rental Listings
- 72 Atlas of State/ Provincial Maps
- 108 Resort Listings
- 175 Good Neighbor Park Listings
- 232 Index





Get the nation's best RV Roadside Assistance.

Ranked #1 by Top Consumer Reviews¹



Unlimited Distance Towing[†]
to nearest service center



24-Hour Roadside Assistance
Call our toll-free number for assistance 24/7



Emergency Fuel
Up to 5 gallons of fuel or other essential liquids delivered



Vehicle Lockout Service
We'll pay for a service provider to get you back in your vehicle



Battery Jumpstart
A service technician will give you a jumpstart



Flat Tire Service[‡]
We will change your tire or give your vehicle a tow

Roadside.GoodSam.com or 800.788.8567

¹According to TopConsumerReviews.com; available at topconsumerreviews.com/roadside-assistance as of 7/23/21.
[†] Additional fees may apply to tow to location of customer's choosing. [‡] Plan includes tire delivery; Member is responsible for cost of tire, parts, and labor. Benefits and services provided by Americas Road & Travel Club, Inc. for Members residing in Alaska, Alabama, Utah, and Virginia; and by Affinity Road & Travel Club, LLC for Members residing in all other States. Note: All program benefits are subject to limitations set forth in the current Member Benefit Brochure, which can be found at Roadside.GoodSam.com/brochures.

©2024 Good Sam Enterprises, LLC. GOOD SAM logos are registered trademarks of Good Sam Enterprises, LLC. Unauthorized use of any Good Sam Enterprises, LLC or CWI, Inc. trademarks is expressly prohibited. All rights reserved.

BEST OF THE BEST



Abita Springs RV Resort - Abita Springs, LA

2024 Top Rated Resorts and Good Neighbor Parks

Coast to Coast is the only membership camping network that annually inspects and rates all network resorts and Good Neighbor Parks. To do this we utilize the campground inspectors from the Good Sam RV Travel Guide, who inspect and rate thousands of RV parks and campgrounds across the United States and Canada each year. The Good Sam 10/10*/10 rating system is the “gold standard” in the campground industry, and the Good Sam inspection teams are the recognized experts at inspecting and rating RV parks and campgrounds. For more information on the Good Sam campground rating system, see page 49 of this directory.

The overall quality of the Coast network continues to improve, as this year it required a rating of 29 out of 30 to be a top-10 rated resort. And for the Good Neighbor Park network, there were 24 RV parks tied with a perfect 10/10*/10 rating! Coast to Coast is extremely proud of the quality of our resort and Good Neighbor Park networks. We hope you have a chance to camp at some of these top-rated parks and resorts this year!

TOP RATED PARKS & RESORTS



TOP RATED RESORTS

ABITA SPRINGS RV RESORT

Abita Springs, Louisiana 9/10★/9.5

The thick pine forests, pure air, mineral waters, and many services at Abita Springs RV Resort ensure visitors an enjoyable vacation. The resort is located in St. Tammany Parish, where the hubbub of interstate highways and city life have been transformed into scenic country roads and a relaxed atmosphere. Amenities include a large clubhouse and an outdoor heart-shaped pool plus kiddie pool. Enjoy exercising on a basketball court, exploring walking trails, horseshoe matches, and fishing in the lake.

BENJAMIN'S BEAVER CREEK RESORT

Gaylord, Michigan 9/10★/9.5

Once one of Gaylord's original alpine ski resorts called Snow Valley, Benjamin's Beaver Creek is now void of the rope tows and ski lifts of its previous identity. In its place, a family resort has been created for year-round entertainment. The resort is located just five miles southwest of downtown Gaylord, nestled between Otsego Lake and thousands of acres of state forest. Because of the resort's central location, you are just a short scenic drive from Northern Michigan's varied treasures including Mackinaw City, Traverse City, Harbor Springs, and the tunnel of trees which is a breathtaking ride along Lake Michigan and through the northern forest.

MT. PLEASANT RESORT

Mt. Pleasant, Michigan 9.5/9.5★/10

The many full hook-up sites, large lakes, fishing pond, and location have made Mt. Pleasant Resort one of the favorites among members and guests. Guests find countless activities to fill their days, whether it's trying your luck at the

Soaring Eagle Casino, making a special trip to the Soaring Eagle Waterpark, taking a stroll through the downtown streets, or watching a community performance at the Historic Broadway Theatre. Just minutes away from the Central Michigan University makes attending a Chippewa sporting event a breeze.

CAMP HATTERAS

Rodanthe, North Carolina 10/10★/10

Camp Hatteras Resort has been a family-owned campground since 1991. The resort features more than 400 concrete pads sites with all the conveniences you need in a full hook-up site while enjoying your vacation at the beach. Camp Hatteras is your home away from home, offering the only oceanfront-to-soundfront camping available in North Carolina. Some of the more popular amenities offered include an indoor pool, free Wi-Fi, and free parking. Nearby attractions include Rodanthe Pier, Highway 12 Amusements, and Someday by the Sea gift shop.

BRIARCLIFFE RV RESORT

Myrtle Beach, South Carolina 10/10★/9.5

Briarcliffe RV Resort is not just any RV resort. Centrally located between North Myrtle Beach and Myrtle Beach, this resort offers paved streets with street lights and each of its concrete pad sites come complete with patios. Sites are spacious enough to accept big rigs and also provide the utilities to accommodate your state-of-the-art equipment. The Myrtle Beach area is world renowned for its beautiful sunny weather, sandy beaches, manicured golf courses, and four-star dining, making Briarcliffe RV Resort one of the premier RV resorts on the East Coast.





Rushmore Shadows Resort - Rapid City, SD



Holiday Park Resort - Kelowna, BC

RUSHMORE SHADOWS RESORT
Rapid City, South Dakota 10/10★/10

Tucked in the Ponderosa Pine foothills of the Black Hills of South Dakota, Rushmore Shadows offers monumental fun. Located conveniently on Highway 16 just minutes from Rapid City, Keystone, Hill City, Custer State Park, and Mount Rushmore. There is mini golf, a pool, nearby hiking trails, a camp store, playground, and sports courts all within the private, secure, and quiet grounds of the resort.

SHENANDOAH CROSSING RESORT AND COUNTRY CLUB

Gordonsville, Virginia 9.5/9.5★/10

Located on more than 1,000 acres of rolling hillside and lush pasture lands that encompass a scenic 60-acre lake, Shenandoah Crossing® is the perfect place to stay for those who love the outdoors. The resort combines an old country estate and horse farm with acres of wilderness in a pristine area that lies just beyond the Shenandoah Valley. Even if you choose to leave the RV at home, enjoy the rustic elegance of a 2- or 3-bedroom cabin or a 1-, 2- or 3-bedroom townhouse, featuring full kitchens and baths, fireplaces, master bedrooms, balconies and porches, and separate dining and living areas.

HARMONY LAKESIDE RV PARK & DELUXE CABINS
Silver Creek, Washington 9/10★/10

Discover this retreat, located on Mayfield Lake in Southwest Washington. At Harmony Lakeside RV Park make the most of your vacation by enjoying the great outdoors or one of the resort's many amenities including volleyball, chess, and bocce ball. Finish off the day roasting marshmallows around the fire with friends and family. Bring your boat or rent a party boat, fishing boat, canoe, kayak, or paddleboard and spend time touring the lake or fishing for trout. Close to

Mount Saint Helens and Mount Rainier, the park is centrally located between Seattle and Portland off Interstate 5 on Mayfield Lake (20 miles east of Interstate 5). Driving time will vary from 1 1/2 hours from Portland and to 2 1/4 hours from Seattle, and only 2 hours from Yakima.

CHRISTMAS MOUNTAIN VILLAGE CAMPGROUND
Wisconsin Dells, Wisconsin 10/9.5★/10

Situated just west of the Dells, Christmas Mountain Village is a year-round playground that offers a seemingly endless variety of activities and events onsite. Nature lovers will appreciate the area's many outdoor adventures in the quiet majesty of the Wisconsin Dells, along with the more than 77 other local attractions, shows, and theme parks nearby. Christmas Mountain Village Campground is also incredibly honored to win the favorite golf course vote by Madison magazine, in the prestigious Best of Madison 2023 Award.

HOLIDAY PARK RESORT
Kelowna, British Columbia 10/9.5★/9.5

Vacation or live year-round in your own RV site, park model home, or condo, surrounded by idyllic resort amenities, facilities, and safety with 24/7 resort security. Holiday Park RV & Condo Resort is a 67-acre playland surrounded by championship golf courses, award winning wineries, world class ski hills, and several lakes. Conveniently located between the cities of Kelowna and Vernon, the resort includes 117 condos (leasehold & timeshare) and 570 fully serviced and landscaped RV sites (leasehold & rentals). With a multitude of recreation facilities, amenities, activities, and events year-round, there's always something fun to do for guests of all ages.



Harmony Lakeside RV Park & Deluxe Cabins - Silver Creek, WA



Christmas Mountain Village Campground - Wisconsin Dells, WI

TOP RATED PARKS & RESORTS



Verde Ranch RV Resort - Camp Verde, AZ



Old Orchard Beach Campground - Old Orchard Beach, ME

TOP RATED GOOD NEIGHBOR PARKS

ARIZONA

VERDE RANCH RV RESORT

Camp Verde, Arizona 10/10★/10

Verde Ranch has one goal in mind, to provide a comfortable and memorable stay for all our guests. Located between Phoenix and Flagstaff, the resort is situated in the heart of Verde Valley in Arizona, right off Hwy 260 and just an hour from Sedona and Monument National Park. Explore nearby Montezuma Castle National Monument and Fort Verde State Historic Park or have an outdoor adventure hiking, kayaking or ziplining, then finish the day at a local winery or brewery.

VILLA ALAMEDA RV RESORT

Yuma, Arizona 10/10★/10

Villa Alameda RV Resort is luxurious RV living in a grove. Whether you're looking for a daily, weekly, or monthly site, there are designated sites just for you. The lots are large with concrete patios and walks, gravel drives, full hookups, and beautiful landscaping, with cable TV, telephone, and Wi-Fi. Villa Alameda RV Resort is an Adult (55+) RV Park in Yuma. All the sites are back-in.

WESTWIND RV & GOLF RESORT

Yuma, Arizona 10/10★/10

Westwind RV & Golf Resort is the top snowbird destination RV park in Arizona. Activities and amenities to suit any lifestyle await you at the five-star resort located in the foothills of sunny Yuma. There are a vast array of sports, activities, and spa features to tempt you. Centrally located in the heart of the community is the Administration and Activity Building, Westwind Bar and Grill, a pro shop, library room, swimming pool, ballroom, and your choice of the resort's three deluxe laundry/restroom facilities.

FLORIDA

THE GREAT OUTDOORS RV NATURE AND GOLF RESORT

Titusville, Florida 10/10★/10

The Great Outdoors was created by and for people who love Florida's natural beauty. Just under 3,000 acres, The Great Outdoors is much as we found it – untouched since the days of the Seminole Indians. You may watch native egrets, deer, and quail wander undisturbed past your door and enjoy the soaring flight of eagles above their nesting sites. The resort also showcases a Ron Garl-designed championship 18-hole 72-par golf course.

IDAHO

POST FALLS RV CAMPGROUND

Post Falls, Idaho 10/10★/10

Whether you want to stay overnight or long-term, Post Falls RV Campground is your best choice for convenience, quality amenities, and affordable rates. Located just miles from downtown Post Falls, the resort is within minutes of shopping, entertainment, and dining. The campground offers an array of amenities, including a dog park, tot-lot, seasonal pool, private restrooms with showers, and big screen TV room.

MAINE

OLD ORCHARD BEACH CAMPGROUND

Old Orchard Beach, Maine 10/10★/10

This campground has been family owned and operated for more than 40 years and offers an authentic camping experience in Maine's most vibrant beach town. Located just one mile from the beach, this campground is nearby to countless things to do and places to go. Old Orchard Beach features four distinct sections offering cabin rentals, deluxe RV sites, and park model rentals.



Swan Bay Resort - Alexandria Bay, NY



Heartland RV Park & Cabins - Hermosa, SD

NEVADA

SPARKS MARINA RV PARK

Sparks, Nevada 10/10★/10

Sparks Marina RV Park serves Reno and Sparks, Nevada, with the highest rated RV amenities and facilities, and at very reasonable rates. This well-designed and impeccably maintained big rig park will be a highlight of your visit. The park is in a quiet, off-highway location and within walking distance of Sparks Marina Park, offering fishing, boating, a large children's playground, and an exceptional off-leash dog park. RV sites are level, spacious, and equipped with full hookups, picnic table & concrete pad.

NEW YORK

SWAN BAY RESORT

Alexandria Bay, New York 10/10★/10

The resort offers 300-plus oversized RV sites across 55 acres ranging from the premier waterfront sites to the convenient pull-through and standard sites, along with four styles of lodging rentals. Indulge in all the breathtaking views that the St. Lawrence River provides when you camp at the pet friendly resort in the 1000 Islands. Every RV campsite at Swan Bay Resort is oversized and can accommodate the largest of motor coaches to the smallest of travel trailers. Each site provides full hook-ups with all the RV electrical outlets needed to power your stay.

SOUTH DAKOTA

HEARTLAND RV PARK & CABINS

Hermosa, South Dakota 10/10★/10

Heartland RV Park and Cabins is a modern RV park located only 20 minutes from Mount Rushmore, 30 minutes from Crazy Horse Monument, and just 8 minutes from Custer State Park. Located in the heart of the Black Hills, the resort is perfectly located to serve as your base camp for all the attractions in the area. Heartland RV Park and Cabins is easy to find, located just 14 miles south of Rapid City on Hwy 79. Main gate is located on Hwy 79, 1/2 mile south of the intersection of Hwys 79 & 36, at mile marker #59.

TEXAS

WHISTLE STOP RV RESORT

Abilene, Texas 10/10★/10

Whistle Stop RV Resort is Central Texas' newest and finest RV destination. Guests can enjoy a full-service convenience store, a beautiful, covered pavilion, a pool, a large clubhouse with full kitchen, and much, much more. The staff strives to make Whistle Stop one of the safest, most family-friendly RV parks in the area. If you travel with your horses or have friends that do, the resort offers 16 covered stalls to accommodate larger four-legged family members. Rates start at \$25/night but discounts are given for 3-plus stall rentals. Short-term, 4 hour stall rentals are also available.

SHADY CREEK RV PARK

Aubrey, Texas 10/10★/10

Soak up the sunshine by the pool, have a complimentary continental breakfast at the clubhouse, see the sights in DFW, and treat yourself to all the enjoyments North Texas has to offer. Shady Creek is a great place for long or short-term stays. Plunge into the resort-style swimming pool, dash through the dog park with your best friend, work out in the fitness center, and have fun fishing with the kids at the private pond. At Shady Creek, you'll find countless ways to enjoy a great vacation.

THE RETREAT AT SHADY CREEK

Aubrey, Texas 10/10★/10

Reliable, fast internet makes it possible for remote workers and homeschoolers to enjoy all the finer things in life at The Retreat at Shady Creek. Vacationers can enjoy all the exciting attractions in some of America's fastest growing cities nearby. Feel secure in the fenced and gated beautifully landscaped grounds. Splash in the pool, improve your short game on the putting green, run around with your doggy in the pet park, and meet your friends and neighbors for a continental breakfast every Saturday morning at The Lounge.

TOP RATED PARKS & RESORTS



Mill Creek Ranch RV & Cottage Resort - Canton, TX



Bentsen Palm Village RV Resort - Mission, TX

HIDDEN CREEK RV RESORT

Bryan, Texas 10/10★/10

Hidden Creek RV Resort aims to provide guests with the best amenities to enjoy a truly luxurious RV resort experience. From the resort-style pool to the cabins, guests are provided with a stay that is anything but ordinary. From economy pull-through and premium pull-through sites for big rigs to buddy and family sites, guests can choose the site they need to best suit their vacation dreams. The clubhouse also gives direct access to our resort style pool and spa and offers the use of a BBQ area for cookouts.

BUSHMAN'S RV PARK

Bullard, Texas 10/10★/10

Bushman's RV Park is an upscale destination south of Tyler, Texas. Amenities include 97 RV sites, full hookups, a fishing pond and a pool and hot tub. The park is located on US-69 with the award-winning Kiepersol Winery, Distillery and Restaurant just three miles away. Amenities include a fully stocked fishing pond with covered pier and seating, fenced dog runs with water access, and a sand volleyball and tether ball area. Feel safe in this secure gated community with concrete roads.

MILL CREEK RANCH RV & COTTAGE RESORT

Canton, Texas 10/10★/10

Mill Creek Ranch Resort in Canton, Texas, is an upscale resort only 60 minutes from Dallas. The resort offers accommodations for rentals of cottages and RV sites. First class amenities, gracious hospitality, and a belief in the preservation of natural resources make for the perfect vacation getaway. The cottages are beautiful, fully equipped units with a modern feel and rustic charm. Uniquely, the resort offers cottage ownership with three options to buy the cottages for sale.

BENTSEN PALM VILLAGE RV RESORT

Mission, Texas 10/10★/10

Bentsen Palm Village RV Resort has been independently rated as one of the top midsized RV resorts in the U.S., and the #1 large RV park in Mission, Texas, due to the amazing location, superior amenities, first-class facilities, and outstanding staff. Bentsen Palm Village RV Resort is also one of the nation's top resorts for butterfly enthusiasts, birders, and ideal for anyone who enjoys the tranquility of nature.

NORTHLAKE VILLAGE RV PARK

Roanoke, Texas 10/10★/10

Northlake Village is a Dallas area RV park between Denton and Fort Worth offering large RV camping sites with full hook-ups, free Wi-Fi, on site laundry facilities, a fitness center, a bathhouse with private showers, a special area dedicated to your furry friends, and many more accommodations. Northlake Village is just 3 minutes from Texas Motor Speedway, and 20 minutes from Dallas/Fort Worth Airport (DFW).

MISSION CITY RV PARK

San Antonio, Texas 10/10★/10

In the heart of San Antonio, Mission City RV Park is near Fort Sam Houston and SAAMC (San Antonio Army Medical Center). It's located less than 10 minutes from the Alamo, Riverwalk, Old World Missions, Splashtown Water Park, Majestic Theater, AT&T Center, and the Henry B. Gonzalez Convention Center. You can explore all that San Antonio has to offer or enjoy the outdoors with a stroll or bike ride down the Salado Creek Trail. The park even has its own city bus stop right out front.



Liberty Lake RV Campground - Liberty Lake, WA



Camping Colibri- Caraquet, NB

UTAH

MOUNTAIN VALLEY RV RESORT

Heber City, Utah 10/10★/10

Mountain Valley RV Resort, located in beautiful Heber City, welcomes you to one of the finest RV resorts in the Western United States and the highest rated park in Utah. The resort is open year-round, sheltered by the stunning Rocky Mountains, and offers lots of extras to help you enjoy your stay including a laundry room, pickle ball courts, restrooms, and dog park. Although the resort is family friendly, the adults in your group can enjoy new adult-exclusive amenities including a new clubhouse, pool and spa. The new clubhouse features a conference room with kitchen, small game room, indoor/outdoor fireplace, exercise room, large foyer with large screen TV and pool table.

GRAND PLATEAU RV RESORT AT KANAB

Kanab, Utah 10/10★/10

The Grand Plateau RV Resort at Kanab is Kanab's newest resort with 80 all-weather surface sites. The family friendly resort is just off Hwy 89 east of Kanab and is open year-round. The resort includes a pool, hot tub, and dog park. Enjoy the level sites for any size RV with private showers and restrooms. If you travel without your rig, rent one of 15 cabins. The resort is in the Grand Circle, a vast region located in the Southwestern United States encompassing portions of five states: Arizona, New Mexico, Colorado, Utah, and Nevada.

WASHINGTON

LIBERTY LAKE RV CAMPGROUND

Liberty Lake, Washington 10/10★/10

Welcome to Liberty Lake RV Campground. The campground is centrally located between Spokane, WA and Coeur d' Alene, ID. Sit and relax in our beautifully landscaped RV park or plan a day of fishing, boating, or hiking. The full-service campground includes a dog park, tot-lot playground, outdoor seasonal heated pool, big screen TV room, laundry facilities, basketball/pickle ball court, Wi-Fi, and cable.

NORTH SPOKANE RV CAMPGROUND

Spokane, Washington 10/10★/10

The campground is located just minutes from downtown Spokane and is within walking distance of shopping, entertainment, and dining and only a short drive to some of the region's finest outdoor recreation areas. Enjoy amenities perfect for the whole family including a dog park, tot-lot, seasonal pool, private restrooms with showers, big screen TV room, coin-operated laundry facilities, complimentary Wi-Fi, and spacious concrete spaces.

QUEBEC

CAMPING LA CLE DES CHAMPS RV RESORT

Saint Philippe, Quebec 10/10★/10

Experience the good life at a superb RV resort in the Montérégie region immediately south of Montréal; a mere 20 miles from the US / Canada border (Saint-Bernard-de-Lacolle / Champlain). It's a great opportunity for Americans to visit parts of Canada, save on fuel, and take advantage of the strong US currency. Open from early April until the end of October, it's a great place to stop before or after crossing the border on the way to your next destination.

NEW BRUNSWICK

CAMPING COLIBRI

Caraquet, New Brunswick 10/10★/10

Welcome to the largest private tourist complex in the Acadian Peninsula, a truly unique and welcoming family campground. You will find a water park with a water playground, wading pool, and an exterior saltwater pool. In addition, thematic weekends are sure to amuse you every time. Situated close to beaches, bicycle trails and other attractions, you'll find plenty of things to do throughout your stay. Showers, bathrooms, laundry services and Wi-Fi network are available.



NEW RESORT

ILLINOIS

BLACKHAWK VALLEY RESORT, ROCKFORD

Blackhawk Valley is named after a feared and respected Native American warrior, Black Sparrow Hawk. When pulling your rig into the beautifully appointed sites at Blackhawk Valley Resort in Rockford, Illinois, you'll feel the sense of pride in the history of this land. RVers often comment on the well-kept grounds, clean facilities, ample shade provided by mature oak trees and the large, level campsites.

There's no reason to leave the resort because there are many amenities and activities to keep even the most energetic RVer busy. In addition to opportunities to fish, play basketball, mini golf, horseshoes, shuffleboard, and volleyball, you can get involved in group activities, crafts, and bingo. As the sun goes down enjoy relaxing at your site, sitting around the campfire or dining al fresco at your onsite picnic table. If you need RV supplies, you can find them in the resort store.

Blackhawk Valley sits inside a secluded valley of the Kishwaukee River. The river is too shallow in many places for motorized boats, so you'll find it the perfect place to spend

the day tubing or canoeing. The Kishwaukee River, locally known "The Kish," is 63.4-miles long. Its name derives from the Potawatomi word for "river of the sycamore".

Nicknamed the Forest City and known as the City of Gardens and Rivers, nearby Rockford is known for various venues of cultural or historical significance, including Anderson Japanese Gardens, Klehm Arboretum, Tinker Swiss Cottage, the BMO Harris Bank Center, the Coronado Theatre, the Laurent House, and the Burpee Museum of Natural History. Its contributions to music are noted in the Mendelssohn Club, the oldest music club in the nation, and performers such as Phantom Regiment and Cheap Trick.

Klehm Arboretum is one of Rockford's top destinations with 155 acres of woodlands and botanical gardens, which features 1.4 miles of paved paths and 3 miles of wooded trails.

Looking for a bigger adventure? Chicago is not too far away, where you'll find an endless number of attractions, events, restaurants, sports, arts, shopping, and architecture.





Phoenix Metro RV Park - Phoenix, AZ

NEW GOOD NEIGHBOR PARKS

Coast to Coast has added 120 new parks and resorts to the Good Neighbor network for 2024. These new facilities are located across 13 states. Many of them are highly rated resorts, and 13 received the prestigious 10/10*10 Good Sam rating for 2024, which is the highest rating a campground can achieve. We hope you have the chance to visit one or more of these new Good Neighbor Parks this year. Coast will continue to add new Good Neighbor Parks during 2024, so check CoastResorts.com regularly for an updated list of new parks.

ARIZONA

BUTTERFIELD RV RESORT & OBSERVATORY, BENSON

At an elevation of 3600 feet, Benson's weather is among the best in the nation, with warm clear sunny days, cool nights, and little rainfall.

CANYON MOTEL & RV PARK, WILLIAMS

Located within a ponderosa pine forest and only a 5-minute drive to the Grand Canyon Railroad.

COLORADO RIVER OASIS RESORT, BULLHEAD CITY

Where great service, immaculate facilities and surprising affordability meet to create the perfect Bullhead City, AZ resort & RV park destination.

MEADVIEW RV PARK & COZY CABINS, MEADVIEW

The park is located just 26 miles from the West Rim of the Grand Canyon.

PALM GARDENS MHC & RV PARK, MESA

You will find abundant services, and all the comforts & conveniences of established community life.

PHOENIX METRO RV PARK, PHOENIX

Designed to meet the needs of today's 55+ RVer looking for a full service "home away from home."

SHANGRI-LA RV RESORT, YUMA

A top ranked RV resort open year-round, with 302 full hookup sites, featuring big rig pull-throughs.

VALLEY VIEW RV PARK & MH COMMUNITY, DUNCAN

The tiny town of Duncan is a gateway to a region of natural beauty, including rivers, mountains, canyons, desert, and starry skies.

VILLA ALAMEDA RV RESORT, YUMA

The lots are large with concrete patios and walks, gravel drives, full hookups and beautiful landscaping.

NEW PARKS & RESORTS

VIP RV RESORT & STORAGE, APACHE JUNCTION

The newly & completely renovated 55+ community is located at the foothills of the Superstition Mountains in the heart of Apache Junction.

WESTWIND RV & GOLF RESORT, YUMA

Westwind RV & Golf Resort offers its guests the very best that adult RV resort life has to offer.

ZUNI VILLAGE RV PARK, KINGMAN

Close to I-40 and only 1/4 of a mile away from Route 66.

FLORIDA

FLAT CREEK FAMILY CAMPGROUND, CHATTAHOOCHEE

The Gulf of Mexico and its white sandy beaches are within a 90-minute drive.

JOHNSTON SPRINGS RV CAMPGROUND & STORAGE, KISSIMMEE

Camp amidst a vast array of birds, wildlife and plant life, but less than 30 minutes away from all the excitement of Orlando.

ST AUGUSTINE RV RESORT, ST AUGUSTINE

Soak in the rich history of America's oldest city in a relaxing environment.

SUGAR MILL RUINS TRAVEL PARK, NEW SMYRNA BEACH

Opened in 1972 and family owned and operated ever since. Located just minutes from the Atlantic Ocean.

SUNNY OAKS RV PARK, JACKSONVILLE

Quiet and wooded, Sunny Oaks combines southern comfort with big city conveniences.

THE GREAT OUTDOORS RV NATURE AND GOLF RESORT, TITUSVILLE

Close to Kennedy Space Center, Orlando theme parks, casinos, and the Atlantic Ocean.

VERO BEACH KAMP, SEBASTIAN

This RV campground is a tropical oasis with 14.5 acres of large grassy sites & lush oak trees.

WHISPERING PINES, TITUSVILLE

Centrally located for access to both Daytona Speedway as well as all Orlando attractions.

GEORGIA

AT EASE CAMPGROUND & MARINA, BAINBRIDGE

Beautiful lake front facility at Wingate Landing, nestled within a natural park setting.

CLOUD CAMP, MENLO

Experience our outstanding views of Cloudland Canyon & DeSoto Falls, and an abundance of hiking & biking trails.

IDAHO

POST FALLS RV CAMPGROUND, POST FALLS

Sit and relax in this beautifully landscaped RV park or plan a day of fishing, boating, or hiking.



Flat Creek Family Campground - Chattahoochee, FL



Great Outdoors RV Nature & Golf Resort - Titusville, FL



Ruby Valley Campground & RV Park - Adler, MT

INDIANA

FOLLOW THE RIVER RV RESORT, FLORENCE

Located along the scenic Ohio River, the resort offers the perfect blend of modern amenities and natural beauty.

HONEY BEAR HOLLOW FAMILY CAMPGROUND, PERU

Relax in the tranquility of nature with a walk, campfire, or a dip in the saltwater pool; or challenge yourself with the excitement of disc golf.

NEW VISION RV PARK, OAKTOWN

The resort is located near Historic Vincennes, Indiana's first city, home of Red Skelton, and Amish country.

MISSOURI

RUSTIC MEADOWS RV PARK, STRAFFORD

The resort has large pull-through sites, full hook-ups, Wi-Fi, seasonal pool, clean restrooms, laundry and so much more.

RUSTIC TRAILS RV PARK, PHILLIPSBURG

Rustic Trails is a cozy RV park located right on historic Route 66.

MONTANA

COPPER COURT RV PARK, ANACONDA

From Wi-Fi, to showers, washers & dryers, and a community lodge, the resort has your comfort and convenience covered at Copper Court RV Park.

MOUNTAIN RANGE RV PARK, COLUMBUS

Beautiful views of the mountain ranges, long pull throughs, laundry, restrooms, and showers.

RIVERFRONT RV PARK, GARRISON

This park is located on the Little Blackfoot River for great fishing and there is easy access to the nearby Clark Fork.

RUBY VALLEY CAMPGROUND & RV PARK, ALDER

The campground is situated in the heart of Ruby Valley, surrounded by stunning vistas of the Ruby, Tobacco Root and Gravelly Mountain Ranges.

YELLOWSTONE GRIZZLY RV PARK, WEST YELLOWSTONE

Numerous lakes, streams and rivers in the area offer some of the best fly fishing in the United States.

YELLOWSTONE RV PARK, GARDINER

The Yellowstone RV Park is just one mile from the North entrance to Yellowstone National Park.

NEVADA

CAMP-N-TOWN RV PARK, CARSON CITY

Within walking distance to restaurants and stores, it's a great basecamp to explore ghost towns, go rockhounding, hiking, golfing, ATV riding and more.

NEW PARKS & RESORTS



Iron Horse RV Park - Elko, NV

COMSTOCK COUNTRY RV RESORT, CARSON CITY

Stay overnight and explore the city's rich history, stunning natural beauty, and proximity to world-class skiing, hiking, and fishing.

DAYTON RV PARK, DAYTON

Nearby trails for dirt bike, ATV or UTV adventures—golf and hiking nearby too.

IRON HORSE RV PARK, ELKO

Iron Horse RV Resort is nestled in the heart of Elko against the beautiful Ruby Mountains.

NEW FRONTIER RV PARK, WINNEMUCCA

Winnemucca is a birding paradise, and the photographic opportunities are endless.

SILVER SAGE RV PARK, RENO

Stay at the Silver Sage RV Park, Reno's most deluxe and friendly RV destination.



Sparks Marina RV Park - Sparks, NV

SPARKS MARINA RV PARK, SPARKS

This well-designed and impeccably maintained big rig park will be a highlight of your visit to Nevada.

VICTORIAN RV PARK, SPARKS

The resort offers a host of amenities that appeal to RVers and their families including manicured grounds with mature landscaping and large trees that provide plenty of shade.

OHIO

BAYLOR BEACH PARK WATER PARK & CAMPGROUND, NAVARRE

Swimming and picnicking, along with many other park activities, are just some of what Baylor Beach Park has been offering to guests for many years.

CEDARLANE RV RESORTS, PORT CLINTON

Cedarlane's focus on cleanliness, quality, and maintaining a family-oriented atmosphere helps to make it your best choice for first class family camping.

PINE CREEK HORSEMAN'S CAMP, SOUTH BLOOMINGVILLE

The resort offers a full-service five-star campground to accommodate campers and visitors to the Hocking Hills, Ohio area.

TOWN & COUNTRY CAMP RESORT, WEST SALEM

This family-oriented campground is located in West Salem, Ohio, situated on 170 beautiful acres of land with spacious full hook-up campsites.



Wolfies Campground - Zanesville, OH



Carthage RV Campground, Carthage, TX

WOLFIES CAMPGROUND, ZANESVILLE

Wolfie's Campground is a safe, secure, and well-maintained family campground located 45 minutes east of Columbus, Ohio.

OREGON

BANDON RV PARK, BANDON

An easy 1/4 mile walk will take you to the Old Town District where you will find unique shopping, excellent restaurants and the boat basin.

DRIFTWOOD RV PARK, BOARDMAN

Enjoy the peaceful and shady surroundings, play areas for both pets and kids, and variety of amenities all conveniently located only minutes away from the Columbia River.

LUCKY LOGGERS RV PARK, COOS BAY

Lucky Loggers RV Park is located just minutes from historic downtown with all of its wonderful shops and restaurants.

RIVER MILLS RV PARK, ESTACADA

River Mill RV Park is located just miles from Estacada Lake and the Clackamas River, great for water adventures.

ROGUE VALLEY OVERNITERS, GRANTS PASS

All sites have full hook-ups with room for slide-outs and most are shaded.

TEXAS

BUDA PLACE RV RESORT, BUDA

The off-the-grid serenity destination with unique lakeside living; full of natural beauty, outdoor activities, and local experiences.

BUSHMAN'S RV PARK, BULLARD

Amenities include 97 RV sites, full hook-ups, a fishing pond, a pool, and hot tub.

CARTHAGE RV CAMPGROUND, CARTHAGE

Recreation includes a fishing pond, large clubhouse, horseshoe pit, and campfire area.

COWTOWN RV PARK, ALEDO

The facilities include a rally room with free Wi-Fi, three laundry/restroom/shower buildings, propane, a swimming pool, four dog runs, supplies, and a gift shop.

FORT AMARILLO RV RESORT, AMARILLO

Enjoy an authentic western setting, complete with a stream-fed fishing pond, illuminated walking paths, and breathtaking sunsets.

HIDDEN GROVE RV RESORT, HONEY GROVE

This pet friendly, high-end park offers luxury cabins, a resort pool, concrete pads, and full hook-ups, only a few miles from Bois d'Arc Lake in Northern Texas.

HILLTOP RV PARK, FORT STOCKTON

Amenities include private shower/bathroom suites, laundry room, Sunset Fire Pit, and swimming pool.

HOUSTON WEST RV PARK, BROOKSHIRE

Everything you need and more including an on-site store, dog park and dog wash, and a catch and release pond.

IRON HORSE RV RESORT, WEIMAR

The resort offers guests unique amenities, beautiful weather, and a friendly atmosphere.

NEW PARKS & RESORTS



Mission City RV Park - San Antonio, TX



Peach Country RV Park - Stonewall, TX

LAUREL SPRINGS RV RESORT, KINGWOOD

This brand-new, gated RV community located in Kingwood is a high-end escape to the “Livable Forest”.

LUBBOCK RV PARK, LUBBOCK

Surrounded by large shady trees, you'll find level sites and concrete pads with plenty of room to roam around and feel at home.

MISSION CITY RV PARK, SAN ANTONIO

Less than 10 minutes from the Alamo, the Riverwalk, Old World Missions, Splashtown, Majestic Theater, AT&T Center, and the Henry B. Gonzalez Convention Center.

NORTHLAKE VILLAGE RV PARK, ROANOKE

Northlake Village is a Dallas area RV resort offering large RV sites with full hook-ups, free Wi-Fi, onsite laundry, and clean bathhouse with private showers.

NORTH POINT RV PARK, LONGVIEW

Located just north of the city limits of Longview, North Point is in a beautiful country setting, but conveniently close to shopping, restaurants, and entertainment.

PARK PLACE RV RESORT, ODESSA

Park Place offers a campground oasis with 260 RV sites, or for maximum ease and relaxation, you can stay in one of our five cabins.

PEACH COUNTRY RV PARK, STONEWALL

Come and discover the most relaxing RV park in the Texas Hill Country.

QUILLY'S BIG FISH RV PARK, ROCKPORT

Relax and fish the large, stocked ponds or play tourist and explore the areas around town.

ROLLING BY THE DOZEN RV PARK, SOMERVILLE

Enjoy our spacious 20-, 30- and 50-amp full hook-up sites near Bryan/College Station, just 10 miles from Texas A&M.

ROYAL OAKS RV PARK, CLEVELAND

The resort offers 36 spacious RV spots with 30/50-amp full hook-ups, and all sites are oversized.

RV CORRAL, QUEEN CITY

This is a family-owned RV park located deep in the heart of Texas.

SHADY CREEK RV PARK, AUBREY

Soak up the sunshine by the pool, have a complimentary continental breakfast at the Clubhouse, and treat yourself to all the enjoyments North Texas has to offer.

SHADY PINES RV PARK, TEXARKANA

Enjoy the natural settings of this park with on-site fishing and the convenience of full hookups at each of the 48 concrete pad sites.

SUNSET POINT ON LAKE LBJ, MARBLE FALLS

Come and enjoy magnificent sunsets in the Texas Hill Country on the shores of beautiful Lake LBJ.



The Fitz RV Resort - Dripping Springs, TX

THE FITZ RV RESORT, DRIPPING SPRINGS

The resort's proximity to state parks, breweries, wineries, and wedding venues is the perfect foundation for a quintessential Dripping Springs getaway.

THE RETREAT AT SHADY CREEK, AUBREY

Come see why Good Sam rates this resort a perfect 10/10*10.

THE VINEYARDS CAMPGROUND & CABINS, GRAPEVINE

All sites are nicely spaced and uniquely situated on the beautiful lakeside in rolling, wooded terrain.

THE VINEYARDS OF FREDERICKSBURG, FREDERICKSBURG

Voted 2022 Readers' Choice "Best RV Park in Fredericksburg" by the Fredericksburg Standard.

TRADERS VILLAGE RV PARK - GRAND PRAIRIE, GRAND PRAIRIE

Adjacent to the nation's largest flea market with over 3,000 vendors and amusement park rides.

TRADERS VILLAGE RV PARK – HOUSTON, HOUSTON

All pads are concrete and level, big rig friendly and provide full hook-ups.

WHISTLE STOP RV RESORT, ABILENE

Enjoy a full-service convenience store, beautiful covered pavilion, pool, large clubhouse with full kitchen, and much, much more.



Whistle Stop RV Resort - Abilene, TX

WICHITA FALLS RV PARK, WICHITA FALLS

While here, you will enjoy the swimming pool, pond with picnic area, laundry room and dog area with antique fire hydrants from around the world.

YELLOW ROSE RV RESORT, FORT WORTH

Lounge by the swimming pool, relax near your fire pit, and let your doggie run free in the resort's several dog parks.

UTAH

ASPEN GROVE RV PARK, TREMONTON

Aspen Grove RV Park offers oversized, full hook-up, premier RV sites that are all capable of accommodating RV set ups of any size.

BAUER'S CANYON RANCH RV PARK, GLENDALE

Find a nice relaxing oasis nestled in the beautiful Rocky Mountains.

BRYCE-ZION CAMPGROUND, GLENDALE

This is the perfect camping spot to use as a home base while visiting the scenic wonders of Southern Utah.

NEW PARKS & RESORTS

CANYONS OF ESCALANTE RV PARK, ESCALANTE

Canyons of Escalante RV Park is a family-owned business offering unique cabins and full hook-up RV sites.

CEDAR BREAKS RV PARK, CEDAR CITY

This charming RV park offers visitors a great home base for exploring the area and participating in year-round recreational activities such as golf, skiing, and biking.

CENTURY RV PARK & CAMPGROUND, OGDEN

Clean, quiet, and relaxing camping close to world class skiing, with sites that can accommodate up to 45-ft rigs.

CRAZY HORSE RV RESORT, KANAB

Grand Circle travel begins and ends in Utah—six National Parks, Monument Valley, adventure towns, and giant desert lakes.

FREMONT RIVER RV PARK, LOA

Enjoy easy day trips to Zion, Bryce Canyon, or Grand Canyon.

GRAND PLATEAU RV RESORT AT KANAB, KANAB

Located in the Grand Circle, which contains America's largest concentration of national parks and monuments, woven together by extraordinary designated scenic byways.

MOUNTAIN VALLEY RV RESORT, HERBER CITY

Mountain Valley RV Resort welcomes you to one of the finest RV resorts in the Western United States and the highest rated park in Utah.

SETTLER'S JUNCTION RV PARK, TOQUERVILLE

Settlers Junction RV Park is the closest and fastest way to Zion National Park from Interstate 15.

SEVIER RIVER RV PARK, SEVIER

There are bike and ATV trails, as well as full RV hook-ups for camping all along the river.

SHADY ACRES RV PARK, GREEN RIVER

Shady Acres RV Park is your perfect home base for exploring the natural wonders of Southeastern Utah.

SPANISH TRAIL RV PARK, MOAB

The resort is just nine miles from Arches National Park and 15 miles from the entrance to Dead Horse Point State Park and northern Canyonlands National Park.





Venture RV Park - Richfield, UT



Coulee Playland Resort - Electric City, WA

VENTURE RV PARK, RICHFIELD

Located right off I-70, Venture RV Park was designed to provide an easy place for rookie and expert RV owners alike to enjoy the convenient pleasures of South-Central Utah.

WASHINGTON

ALDERWOOD RV PARK, MEAD

Wildlife abounds in this breathtaking area north of the city, so don't be surprised to see moose, wild turkey, deer, quail, and doves.

BELLINGHAM RV PARK, BELLINGHAM

This family-owned park features a general store, library, laundry facilities, horseshoes, and complimentary coffee and cookies.

BELMONT LOOP RV PARK, WOODLAND

Belmont Loop is conveniently located only minutes away from shopping, golf, hiking and more, and easily accessible from I-5.

BRIDGEPORT MARINA RV PARK, BRIDGEPORT

The marina and campground are located in Northern Mono County, on the east side of the Sierra Nevada Mountain Range.

CAMP KALAMA RV PARK, KALAMA

The resort has a boat launch which leads directly to some of the best fishing on the Kalama River.

CLARK COUNTY FAIRGROUNDS RV PARK, RIDGEFIELD

Clark County Fairgrounds RV Park & Storage is Southwest Washington's newest RV park, equipped with the largest oversized RV spaces in the area.

CONKLIN LANDING RV PARK, BRIDGEPORT

Located on the Columbia River with countless activities for everyone to enjoy.

COULEE PLAYLAND RESORT, ELECTRIC CITY

Camping, boat rentals, and a camp store with one of the most extensive tackle selections in Eastern Washington.

DICKY'S RV RESORT, RIDGEFIELD

Enjoy easy access to rodeos, concerts, and other major entertainment events throughout the year.

LA CONNER MARINA & RV PARK, LA CONNER

A tranquil escape with easy access to casual and fine dining, shopping, the channel boardwalk, art, and agriculture just a few blocks away.

LEWIS & CLARK CAMPGROUND & RV PARK, NORTH BONNEVILLE

Spend a day hiking and taking in panoramic views at Beacon Rock, or make the short drive for lunch at the beautiful Skamania Lodge.

LIBERTY LAKE RV CAMPGROUND, LIBERTY LAKE

Outdoor recreation in the area includes boating, water sports, fishing, kayaking, canoeing, swimming, hiking, biking, picnicking, and wildlife viewing.

NEW PARKS & RESORTS

MAYFIELD LAKE RESORT & MARINA, MOSSYROCK

The resort offers a number of large RV sites as well as cottages, cabins, hotels, tent camping and boat slips for all types of vacation enjoyment.

NINETY-9 RV PARK, VANCOUVER

Downtown Vancouver and Portland are both close by and the area is surrounded by miles of gorgeous natural landscape.

NORTH SPOKANE RV CAMPGROUND, SPOKANE

Located just minutes from downtown Spokane, the resort is within walking distance of shopping, entertainment, and dining and only a short drive to some of the region's finest outdoor recreation areas.

OCEAN PARK RESORT, OCEAN PARK

This is an RV park with full hook-ups, a clean and cozy 12-unit motel, restrooms, showers, a guest laundry and free Wi-Fi for guests.

SILVER COVE RV RESORT, SILVERLAKE

Enjoy the rejuvenating Pacific Northwest with a variety of on-site amenities including a boat launch and serene lakefront views.

STARGAZERS RV RESORT, GOLDENDALE

Outdoor activities abound along with easy access to scenic drives, wineries, and breweries.

VANCOUVER RV PARK, VANCOUVER

The resort's sites range from back-in short sites to long pull-throughs (52 ft length), and easy access on and off I-5 and I-205.

WALLICUT RIVER RV RESORT, ILWACO

The resort is 30 acres of mature shaded grounds with pull-through RV sites, cabins, and group sites located along the beautiful Wallicut River.

WHISPERING PINES RV CAMPGROUND, CLE ELUM

This choice campground invites you to explore, relax and enjoy nature with its array of activities and amenities spread over the park's 60 acres, adjacent to the Yakima River.



North Spokane RV Campground - Spokane, WA

VISIT A FAVORITE COAST RESORT

The following pages contain profiles of 20 of our favorite Coast Network Resorts. While these are just a fraction of our network, they provide you with a wide range of choices and activities.

Want to relax on the shores of a stunning lake and enjoy some of the best bass fishing in the country? Then visit Mountain Lakes RV Resort in northern Alabama. If camping near the ocean is more your style, consider Diamond Point Resort nestled between the Olympic Mountains and the Puget Sound in Washington.

Interested in stunning views of the Rocky Mountains and a visit to the Air Force

Academy? Then Colorado Heights Camping Resort in Colorado is for you. Rushmore Shadows Resort in South Dakota is another great western resort where you can visit Mount Rushmore and the scenic Black Hills.

If you're looking to escape the summer heat, try Grand Haven Resort in Michigan located on the eastern shore of Lake Michigan in the quaint and historic town of Grand Haven. Is a place in the warm sunshine on your mind? Then a visit to Yuma Lakes Resort in Arizona is sure to please. For golfers, you can't beat Sycamore Lodge in North Carolina where all the fabulous courses of Pinehurst are just minutes away.

Make this the year you visit some or all of these great Coast network resorts!

- 
- 24 Bass Lake Resort
 - 25 Branson Ridge RV Resort
 - 26 Canyon Creek Resort
 - 27 Cascade Meadows RV Resort
 - 28 Cherry Valley Lakes Resort
 - 29 Colorado Heights Camping Resort
 - 30 Diamond Point Resort
 - 31 Grand Haven Resort
 - 32 Lost Valley Lake Resort
 - 33 Marina Village Resort
 - 34 Millbrook Outdoor Resort
 - 35 Mountain Lakes RV Resort
 - 36 Rushmore Shadows Resort
 - 37 Saginaw Bay Resort
 - 38 Shenandoah Crossing Resort and Country Club
 - 39 St. Croix River Resort
 - 40 Sycamore Lodge
 - 41 TLC Wolf River Resort
 - 42 Travel Inn Resort
 - 43 Yuma Lakes

BASS LAKE RESORT



A PERFECT MODERN, RUSTIC DESTINATION

The rustic can easily be spotted throughout the 244 acres of Bass Lake Resort in Parish, New York. There's plenty of space for adventure when wandering on the many nature trails or enjoying the adjacent 25-acre lake.

Yet modern amenities can be found throughout, starting with the two clubhouses. Plan a day at one of the two sparkling pools or take time visiting both. Bring the kids and take a dive down the water slide, or bring a book to enjoy while you lounge and soak up the New York sunshine.

As a member-based campground, neighbors become friends and friends become family. This gated and secure year-round resort always has a comfortable, safe, and warm sense of community.


Get involved. Meet new friends on the playground or the miniature golf course. If you're calling your stay at Bass Lake Resort a vacation, make it a good one by enjoying onsite dining and a tavern. The restaurant and bar feature delicious, large-portion homemade meals and desserts, and you won't want to miss the famous Sunday morning breakfast

buffet. Looking for more options? Venture out to explore the dining in nearby Parish.

There's plenty of opportunity to learn, or perfect your game at the many sports areas including horseshoes, outdoor courts, and basketball. Take your gaming inside and play a round of pool, pick up a card game in the recreation room or rediscover the fun of the arcade. Activities and events take place year-round. From this home base, you can hike in beautiful state parks, visit events and festivals, or tour historic sites and museums.

The 25-acre Bass Lake is another opportunity to enjoy water sports and is ideal for fishing, boating, or just relaxing. As the name suggests, you may want to pack your fishing equipment.

The resort is located just 25 miles north of Syracuse and 40 minutes south of Watertown. Bass Lake Resort is easily accessible by New York Interstates 90 and 81, making short getaways possible even during a busy weekend.



BRANSON RIDGE RV RESORT



YOUR IDEAL SPOT FOR ENTERTAINMENT AND ADVENTURE

Branson Ridge RV Resort is located away from the busy traffic of Branson, yet close enough to all the amenities. Surrounded by the forests of the Ozark mountains, this is a great place to start any adventure or to spend some time relaxing with friends and family around a campfire. Whether you're looking to take a break and unwind or to enjoy a trip filled with adventure and entertainment, Branson Ridge has a site for you.

There's plenty to do at the resort. Swim in the large indoor heated saltwater pool, then meet new friends at one of the two covered outdoor pavilions. Stay connected to the outside world with campground-wide wireless internet access. The kids and pets are sure to have fun, too. Create wonderful memories with the children or grandchildren at The Kids' Club House. And your four-legged friend won't ever want to leave the Bark Park. At the end of the day kick back and unwind with the whole family and your new friends around the large community fire pit.


If you're traveling without your rig, stay in one of the cabins or motel rooms. All the units are furnished with updated

amenities and televisions. Family units feature full baths and fully equipped kitchens.

You won't be stuck cooking, though. Hang up your apron and dine at the seasonal restaurant facility or at Hunt Brother's Pizza. If you've forgotten anything, just swing by the country store.

If you're ready to venture out of the campground, go explore the Show Capital of the World. You'll find family-friendly fun or maybe discover your latest treasure at one of the many Branson antique stores. Plan to spend a day or two at Silver Dollar City. Peruse the theme park and stop to watch craftsmen creating everything from glass items to leather goods, from pottery to candy, and from baked goods to metal tools. The resort is conveniently located 1 mile from Silver Dollar City and only 5 miles from the Branson Strip.

Whichever way you choose to fill your days here, the whole family is sure to remember the trip to Branson Ridge.



CANYON CREEK RESORT



YOUR GETAWAY FOR TRANQUILITY, ADVENTURES, AND AMENITIES

RESORT TYPE: Classic
LOCATION: Winters, California
SEASON: Year-round
WEBSITE: vistaresorts.net

Situated alongside 20,000-acre Lake Berryessa, with 165 miles of shoreline to explore, all that water may not be the reason you chose Canyon Creek Resort in Winters, California, but let us entice you. Choose from an abundance of the available water-based activities including waterskiing, jet skiing, pleasure boating, kayaking, canoeing, and swimming. The marina is just five miles away. Spend the day fishing for the huge variety of local species: large and smallmouth bass, spotted bass, chinook and kokanee salmon, channel catfish, croppie, bluegill, and brown and rainbow trout.

But maybe something less “rustic” is what you want from your stay at the resort. In that case, you can relax in the spa or take a dip in the two crystal-clear pools: one available exclusively for adults only and one just for families. Or meet new friends at one, or both, of the two clubhouses: one designated as adults only and one open to all ages.

There are more than water sports, though. Experience all the wonders that the land has to offer by spending some time bird watching, observing the local wildlife, picnicking,

fishing the nearby creek, or hiking the nature trails. Make sure to take advantage of the extensive activities schedule by joining in for bingo, karaoke, cornhole tournaments, family movie nights, special kids’ activities, or make some memories enjoying the planned member programs at the entertainment deck. For a true vacation, hang up your apron and dine at the Café and Artisan Pizza Patio.

Whether you stay in your own RV or choose one of the fully furnished cabins or cottages, you will have access to enjoy all the resort’s amenities. And no matter how you stay, you’ll feel safe and secure with 24-hour security.

Ready to see what’s beyond the property? Within 30 minutes you’ll find yourself deep in the heart of the Napa Valley. Some of the finest wineries in the world are found here. For those seeking the city life, venture a little farther out to San Francisco (75 miles) and Sacramento (35 miles). Nearby is the charming town of Winters, known for its small-town atmosphere, where you can enjoy breweries, wine tasting rooms, parks, walking trails, shops, and restaurants.



CASCADE MEADOWS RV RESORT



SUNSHINE AND FRESH MOUNTAIN AIR AT 4,200 FEET

Turn your RV toward Oregon and expect the unexpected—sunshine 325-plus days each year. The spacious RV sites at Cascade Meadows RV Resort in LaPine, Oregon, offer unobstructed views of Mount Bachelor and the Three Sisters Mountain Range, and the beautiful Oregon sunshine makes the views of those nearby mountains even more dramatic.

Spend time enjoying some of the onsite amenities, there are plenty of activities to keep you busy. A dip in the newly renovated swimming pool and hot tub will loosen up those tight muscles after driving the RV. Meet new friends, or enjoy time with old friends, at the communal firepit or playground. Up your game at the sports court with a round of basketball, horseshoes, or pickleball.

You can plan to luxuriate in the ambiance, stay and play at the resort, or you can travel to one of the many nearby attractions. With 24-hour security in the gated access resort, you'll feel safe no matter how you choose to spend your time with us.

Cascade Meadows places you in the heart of a recreational area, giving you access to hundreds of miles of hiking and

biking trails, as well as drive off access to numerous ATV and snowmobile trails. Hike or bike or go horseback riding on the many trails of the Paulina Range and Deschutes National Forest. You can also take a drive on one of the three designated National Scenic Byways through the Deschutes National Forest. These include Cascade Lakes Scenic Byway, McKenzie Pass-Santiam Pass Scenic Byway, and Outback Scenic Byway.

After you've hit the trails, you won't run out of things to do in the area. Choose from skiing or snowboarding, boating, hunting, and water sports. Bring your fishing gear to take advantage of the more than 150 crystal clear fishing lakes. The Big and Little Deschutes rivers yield prize steelhead and trout. Paulina Lake and East Lake, which are only 13 miles from the resort, offer great fishing and boating.

Take a break and come enjoy all that Cascade Meadows RV Resort has to offer.



CHERRY VALLEY LAKES RESORT



FIVE-STAR RESORT JUST MINUTES FROM FANTASTIC SHOPPING

Where are you going to find a five-star resort just minutes from a popular city with great shopping and activities? Pull your rig into the secured gates of Cherry Valley Lakes Resort, in Beaumont, California, and you're already primed for a relaxing vacation only minutes from Palm Springs. But don't think you have to leave the resort to be treated to all the activities and amenities that will make your stay more memorable.

The spacious clubhouse hosts scheduled activities, movies, ice cream socials, pancake breakfasts, steak dinners, and games. The location and facilities create a perfect blend of comfort and convenience.

Splash and play in the heated swimming pool or relax with a soothing soak in the oversized Jacuzzi. You can try to land the "big one" in the stocked fishing lakes or have a picnic with friends and family. Year-round RV and trailer storage, horseshoe pits, and volleyball are also available.

The children or grandchildren are pampered by the resort, too. They'll love the resort's fully staffed Kids Club, while parents

and grandparents have an opportunity to relax on their own, knowing the kids are safe and having the time of their lives.

In addition to all the beauty surrounding Palm Springs and within the resort, you'll also find large laundry facilities and clean bathrooms and showers complete with spacious dressing areas. Cherry Valley Lakes didn't forget your four-legged friend, either. Once they've enjoyed some off-leash time in the enclosed dog run, they will be thrilled you brought them along.

Cherry Valley Lakes Resort offers perfect accommodation and lodging alternatives. The spacious loft cabins sleep 4-8 and are fully equipped with bathrooms and kitchenettes. They are available for guests to use and have picnic tables and barbecue facilities adjacent to the sites. RVer's can take advantage of picking the perfect spot by choosing from 140 campsites, most of which are full hook-up.

You'll get to enjoy all the extras when you book your stay at Cherry Valley Lakes Resort.



COLORADO HEIGHTS CAMPING RESORT



ROCKY MOUNTAIN VIEWS WITH EXCELLENT ACCOMMODATIONS

At Colorado Heights Camping Resort in Monument, Colorado, things are kept lively around the campground with a variety of family-friendly activities. Just take a look at a few of the weekend themes on the activities schedule: Carnival, Christmas in July, Redneck, Pirate, Hawaiian Luau, Tailgate, Labor Day, Halloween, 70's, and Death by Chocolate. You're bound to have a good time at Colorado Heights Camping Resort.

At an incredible 7,360 feet in elevation, the resort is situated on 28 pine-tree-covered acres with a panoramic view of Pikes Peak and the Rocky Mountain Front Range.

Enjoy the private fishing pond, putt-putt, swimming pool, hot tub, recreation room, and even a kids' playground area without ever needing to leave the resort. Meet new friends playing basketball and volleyball or picking up supplies at the country store. You'll have plenty to do here, but if you want to go see the attractions, you're only a short drive away.

Located in Monument, Colorado, you're minutes from Colorado Springs and a large selection of churches, restaurants, and shops. Nearby, you'll discover numerous not-to-be-missed venues.

RESORT TYPE: Premier
LOCATION: Monument, Colorado
SEASON: Year-round
WEBSITE: coloradoheights.com

Take in the views at Gardens of the Gods, a National Natural Landmark located 22 minutes south of Monument. This amazing outdoor space shows off incredible views of towering sandstone rock formations, set against the majestic backdrop of Pikes Peak, and includes a nature center, museum, maintained hiking trails, and picnic benches.

Located just a few short miles south of Monument, the U.S. Air Force Academy is a must-see local attraction if you appreciate impressive modern architecture and beautiful outdoor spaces. The publicly accessible trails are regularly maintained to provide hikers, mountain bikers, and equestrians with a great experience.

Or spend a day at Cheyenne Mountain Zoo, America's only mountainside zoo. Feed the giraffes, hike through the mountainside exhibits and complete your trip to the zoo with a ride on the ariel tram.

The weather is gorgeous any time of year, so you will want to return to the beautiful Rocky Mountains again and again.



DIAMOND POINT RESORT



SUN, SIGHTS, AND MORE AT THIS RV RESORT

RESORT TYPE: Deluxe
LOCATION: Sequim, Washington
SEASON: Year-round
WEBSITE: kmresorts.com

You may only know one thing about Washington State—that it can be very rainy. Not so at Diamond Point Resort in Sequim, Washington. Located in the Olympic Rain Shadow, it gets only 16 inches of rain a year—and 69 more days of sunshine than nearby Seattle. With your RV you've got an all-access pass to the natural wonders of the Northwest; a perfect way to make lasting family memories.

When you choose to stay at Diamond Point Resort, you'll enjoy 30-amp electrical and many full hook-up sites. You'll also have access to the many on-site activities including a kids play area, mini golf course, community fire pit, shuffleboard, and sports courts.

Sunny weather in Western Washington may be what Sequim is known for, but this Olympic Peninsula destination hosts plenty of other attractions as well: a game farm with bears and large cats, ferry service to Victoria, B.C., hiking, shopping, gaming, and plenty of local Dungeness crab.

Sequim, the Lavender Capital of North America, is known for its beautiful lavender farms and quality lavender products. The sunny dry climate in the Sequim-Dungeness Valley is similar to that of the south of France, making Sequim one of the best places in the country to grow this beautiful, fragrant herb.

Surrounded by natural beauty and full of small-town charm, Sequim is one of the driest places in western Washington, and a popular destination for outdoor enthusiasts. The town boasts an active arts community, a vibrant downtown scene and diverse culinary options.

Make sure to plan time to stop, smell the flowers and soak up the sunshine at Diamond Point Resort.



GRAND HAVEN RESORT



RESORT TYPE: Deluxe

LOCATION: Grand Haven, Michigan

SEASON: May 1 - September 30

WEBSITE: outdooradventuresinc.com

WELCOME TO THE “THIRD COAST”

The region around Lake Michigan is often referred to as the “Third Coast” of the United States, after those of the Atlantic Ocean and the Pacific Ocean. The soft and off-white sand is known as “singing sands” because of the squeaking noise it emits when walked upon.

Grand Haven Resort is located just minutes from Lake Michigan and downtown Grand Haven. This “Coast Guard City USA” can be found on the eastern shore of Lake Michigan at the mouth of the Grand River, for which it’s named.

Although the lake and the town of Grand Haven are strong draws, there are a lot of reasons to stay put at the resort. With 10 years in service and a focus on providing a great time for the whole family, Grand Haven Resort has put its experience to good use by offering tons of fun activities and fabulous amenities. Tap into your inner race car driver on the go-cart track. Play a round on the amazing miniature golf course. Spend the day exploring the clubhouse, game room, or pavilion playground. Dive in or just relax in the sun alongside the two large pools.

The town is an active beach resort with boating, fishing, sailing, biking, skating and more, along with connecting recreational areas. The city has more than 100 miles of bike trails, a state beach, boardwalk, two lighthouses, a pier, wharf, and large charter fishing fleet. Travel & Leisure Magazine has named Grand Haven’s beachfront one of 17 “Best Secret Beaches on Earth!”

In addition to great shopping and delightful dining, the city of Grand Haven is also home to the world’s largest musical fountain of its kind. Visit the fountain and stay for the synchronized water and light show accompanied by music of all varieties, which play daily at sunset all summer long from Memorial Day through Labor Day. The whole family will be talking about this trip for years to come.



LOST VALLEY LAKE RESORT



coast to coast
premier

LIVE THE “OUTDOOR DREAM” AT THIS RESORT

RESORT TYPE: Premier
LOCATION: Owensville, Missouri
SEASON: Year-round
WEBSITE: lostvalleylake.com

If you dream of an RV resort that has something for every age to enjoy outdoors, then Lost Valley Lake Resort in Owensville, Missouri, is for you. From fishing and boating to horseback riding and swimming, family memories made here last a lifetime. Where else have you had your choice of visiting a horse stable for an afternoon ride, indulging in the newly renovated pool or arranging to meet friends at the Lake Expo for a game or cards? At Lost Valley Lake, you can have all that and more.

The resort's 24-hour security provides a safe and fun environment for you and your family. Even on a busy holiday weekend, you can still find a little place of your own if you want to savor some quiet and solitude. With 537 beautiful acres, it's easy to grab a lawn chair and enjoy the outdoors. But if tranquility isn't what you came for, you only have to join in some of the various types of activities scheduled at the resort, year-round.

Lake Expo Center is a favorite with kids and adults alike. Lake Expo houses indoor mini-golf, arcade, weight room, theater, and full court volleyball/basketball, with much more. Don't forget your fishing gear because there are two large lakes and three fishing ponds stocked with catfish, bass, bluegill, and crappie. No license required.

Lost Valley Lake is located 75 miles west of St. Louis and 50 miles southeast of Jefferson City. The resort is just minutes away from Hermann, the famous Midwest wine country, and many other area attractions such as scenic caves, river floating, and Six Flags.

Lost Valley Lake Resort is exclusively designed to accommodate the most enthusiastic vacationer with condos, villas, and RV sites for you to choose from. No matter what you choose to do, Lost Valley Lake Resort is an unforgettable destination resort you won't want to miss.



MARINA VILLAGE RESORT



RESORT TYPE: Deluxe
LOCATION: Trinity, Texas
SEASON: Year-round
WEBSITE: marina-village.com

THE BEST KEPT SECRET ON LAKE LIVINGSTON

After getting settled into your spacious site at Marina Village Resort in Trinity, Texas, go explore the state's second largest lake, located in the East Texas Piney Woods. Lake Livingston has a surface area of 83,000 acres with lots of options for any water sport lover, whether it's boating, skiing, or riding jet skis. Fish for white bass, largemouth bass, bluegill, blue, channel and flathead catfish, and striped bass.

You've heard of "A Room with a View", but at this resort, you'll have a "Rig with a View". You can find the perfect site whether you set up right on the lake, on a hill overlooking the park, or tucked in the tall trees.

Just 90 miles north of Houston, alongside the north banks of Lake Livingston, Marina Village Resort is a gated and access-controlled, family-oriented community.

Marina Village has many amenities for those who love swimming, water sports and family activities. The resort shares additional amenities with their neighboring subdivision Westwood Shores, including an 18-hole golf course and country club.

Nearby Houston is home to Reliant Stadium, NASA Space

Center Houston, George R Brown Convention Center, Houston Zoo, Splashtown, and the Natural Science Museum.

For a shorter day trip travel to Huntsville, just 20 minutes away. You'll find numerous antique shops, fine dining, shopping, and museums at the home of Sam Houston State University. While you're there visit The Sam Houston Memorial Park and Museum, just off U.S. 75 (Sam Houston Avenue). Here, in a 15-acre setting, are Sam Houston's home, Woodland, his law office, a pioneer kitchen, a blacksmith shop, and other buildings.

Sam Houston was elected March 4, 1836, to command the Army of the Republic, and engineered a retrograde movement that led to the victory of San Jacinto, which won Texas independence. He was elected President of the Republic, 1836-1838 and 1841-1844, and senator after annexation. In 1859 he was elected governor and served until secession.

Whether you're in search of learning more about a proud history, making a splash in the water, playing a round of golf or just some quiet relaxation among the trees, you're sure to find what you're looking for at Marina Village Resort.



MILLBROOK OUTDOOR RESORT



RESORT TYPE: Deluxe
LOCATION: Jefferson, Ohio
SEASON: May 1 - October 13
WEBSITE: millbrookresortohio.com

MEMORIES MADE SINCE 1971

For more than five decades, families have enjoyed the accommodations, amenities, events, and entertainment at Millbrook Outdoor Resort. It's a premier outdoor resort and Ohio campground located in Ohio's Ashtabula County near Jefferson.



Distinguishing itself from other campgrounds in Ohio and Pennsylvania, Millbrook Outdoor Resort offers planned activities, events, and themed weekends throughout the season. Guests can enjoy the experience of Hawaiian Luaus, live bands, and holiday events, including the resort's 4th of July Freedom Fest. Their tradition of family, food, and fun is just as strong today as it was in the early 1970s when the resort hosted its first guests.

Volleyball, horseshoes, basketball, poker, and billiard tournaments are scheduled often and give you a chance to meet some new friends. Adult guests can also meet-and-greet at wine and cheese tastings, bingo, poker tournaments, and winery tours. The kids will have a great time, too; they'll enjoy a variety of kids' crafts, children's Olympics, bike parades, and coloring contests.

Millbrook's amenities range from the indoor pool complex complete with sauna and fitness center to an arcade, miniature golf course, and 10-acre lake.

If you choose to drive offsite, you'll find plenty more to do. Take a walleye charter while visiting Ohio's largest recreation lakes: Pymatuning, Mosquito, and Lake Erie. Or tour Ashtabula County's famous covered bridges, including the nation's largest, stretching 613 feet across and 93 feet above the Ashtabula River.

Stay & play in comfy accommodation rentals such as park villas and rustic cabins, or take advantage of Millbrook Outdoor Resort's numerous sites that are perfect for RV camping with lakeside, lake-view or wooded, shaded sites. Millbrook is the perfect Ohio campground for your next getaway.



MOUNTAIN LAKES RV RESORT



ENJOY PEACEFUL SOUNDS, CLEAN AIR, AND PRISTINE WATER


Mountain Lakes RV Resort has more than one-half mile of lake shoreline on one of the most pristine lakes in Alabama and boasts some of the best fishing in the state. With its own wet storage and boat slips for members on the 68,000-acre Guntersville Lake in the beautiful rolling hills of northeastern Alabama, you can rest assured you'll have easy access to the lake. Known for its hiking, camping, fishing, boating activities and scenery, Alabama's Guntersville Lake is noted as a top spot for bass. If the onsite pier wasn't enough, you'll find several other fishing piers and boat docks nearby.

Mountain Lakes RV Resort offers you options with both an indoor and an outdoor pool for those who just want to relax, a beautiful two-story clubhouse, a great kids' rec room, horseshoe pits and volleyball courts that will keep the whole family busy and having fun. The majority of the 300-plus sites provide full hook-ups and pull-through access. Whatever your perfect vacation is, Mountain Lakes can help you get there.

RESORT TYPE: Premier
LOCATION: Langston, Alabama
SEASON: Year-round
WEBSITE: oceancanyon.com

If you're looking for a laid-back outing break out the rod and reel, or for an exciting adventure attend a resort bingo night and show 'em how it's done. Join your friends or meet new ones while enjoying the variety of activities offered. Have fun on the basketball, tennis, or shuffleboard court. Play a round of miniature golf, and let your children run wild on the playground. Check out the resort's activity calendar to see all the activities going on throughout the week or month. Tired of cooking? Take the night off and take advantage of the on-site family restaurant.

This resort has fully appointed condos, lake houses, bunk houses for large groups and full kitchen motel units for extra family or if you're traveling without your rig. Add a 2,000-square-foot country store and the best recreation program in Alabama, and you have a Coast to Coast jewel at Mountain Lakes RV Resort.



RUSHMORE SHADOWS RESORT



THIS RESORT OFFERS MONUMENTAL FUN

Many RVers decide to stay at Rushmore Shadows Resort due to the proximity to Mount Rushmore, Custer State Park, Rapid City, Keystone, and Hill City, South Dakota. But it doesn't take long for visitors to be captivated by all there is to do and see within the borders of the resort itself.

The extensive list of amenities and activities begins with a heated pool, complete with its own hot tub. After soaking away the muscle soreness from travel, meet new friends playing mini golf or at a game of horseshoes. Get some more exercise with a pick-up game of HORSE at the sports courts, take the kids to the playground, or rent a bike and tour the area. For convenience, rent a golf cart to go from here and there or to tour the facilities.

If you've forgotten anything or want to augment your pantry, visit the camp store. If you've traveled without your rig, set up in one of the cozy cabins or experience some unforgettable glamping in the covered wagons. And your four-legged friends haven't been forgotten; exercise them in their own dog run.

RESORT TYPE: Premier

LOCATION: Rapid City, South Dakota

SEASON: May 1 - October 22

WEBSITE: travelresorts.com

Only minutes away from Mount Rushmore and Custer State Park, make time for another must-see site, Crazy Horse Memorial. The memorial is the world's largest mountain carving, located in the Black Hills of South Dakota. It is considered "The Eighth Wonder of the World" in progress. It depicts the warrior Crazy Horse, riding a horse and pointing to his tribal land.

In nearby Rapid City, tour the City of Presidents, a series of life-sized bronze statues of past American Presidents standing along downtown Rapid City's streets and sidewalks.

The staff at Rushmore Shadows pride themselves on providing your family with a fun atmosphere, while offering private, secure, and quiet resort grounds. You're sure to find the combination of amenities and location creates the perfect home base for your next vacation destination.



SAGINAW BAY RESORT



coast to coast
premier

RESORT TYPE: Premier

LOCATION: Standish, Michigan

SEASON: Year-round

WEBSITE: outdooradventuresinc.com

MINUTES FROM GOLF COURSES, MARINAS, AND BEACHES

There's plenty to do onsite at Saginaw Bay Resort and Campground in Standish, Michigan. Once inside the gates of the resort, park your rig in one of the spacious shaded campsites or rent one of 20 cabins, 10 of which were built in the last 5 years. Loosen up the muscles and work out the traveling kinks by taking advantage of the resort's hiking trails, playground, putt-putt golf course, basketball court, horseshoes, badminton, or volleyball court. The resort's indoor and outdoor heated pools and hot tubs mean there's great swimming, no matter the season. Inside activities include a brand new game room/arcade for the kids and a fitness room, along with an adult lounge, clubhouse, and pavilion, providing great opportunities to meet old friends and make new ones.

Once settled, take out your camp chairs and 'set for a spell'. Or spend some time touring the resort; you'll find a general store where you can cool off and indulge in a scoop of ice cream.

Make sure to bring your fishing gear so you can catch the big one in Lil Sag Bay Lake. If you're visiting in August, join in on the Fishing Frenzy, which is a contest for both kids and adults. Whether it's fishing, swimming, kayaking or floating, there's something here for every water lover to appreciate.

The busy activities directors have planned an extensive list of theme days. These include Summer Fun, Down on the Farm, Out of This World, Safari, Independence, Mardi Gras, Hawaiian, Mexican Fiesta, Carnival, and Magic / Vegas.

At Saginaw Bay Resort, you're only minutes from golf courses, marinas, beaches, factory outlet shopping, and Saganing Eagles Landing Casino. The casino features more than 800 slot machines and virtual games on the gaming floor. Traditional table games such as blackjack and roulette are offered through a virtual experience.

With so much to choose from, how will you fill your days at Saginaw Bay Resort?



SHENANDOAH CROSSING RESORT AND COUNTRY CLUB



TOUR THE RESORT ON THE BACK OF A HORSE

There is so much to see at Shenandoah Crossing Resort and Country Club in Gordonsville, Virginia, you'll want to plan extra time to enjoy it all. You're sure to delight in state-of-the-art RV sites with furnished patios and summer kitchens; some even offering personal hot tubs and stainless-steel barbecue grills. Located on more than 1,000 acres of rolling hillside and lush pasture lands that encompass a scenic 60-acre lake, the resort combines an old country estate and horse farm with acres of wilderness in a pristine area that lies just beyond the Shenandoah Valley.

Head down to Sallie's Stables where you can schedule a trail ride, carriage ride, and other equestrian activities. Seasoned trail horses will take you into the woods and across the historic fields.

Depending on when you visit, there's a host of planned activities for all ages to participate in at Shenandoah Crossing. Past activities have included bonfires, haunted trail walks, storytelling, and a variety of crafts. For a splashing good time, visit the resort's large pool and recreation area, complete with an expansive main pool, an activity pool, two hot tubs and an interactive spray ground for the kids.

RESORT TYPE: Deluxe
LOCATION: Gordonsville, Virginia
SEASON: Year-round
WEBSITE: bluegreenvacations.com/resorts/virginia/shenandoah-crossing/

The resort's general store carries everything you might need during your stay, plus an onsite deli for grabbing sandwiches on the go. Or enjoy a delicious breakfast or dinner at Izac's Tavern.

Embrace the rustic elegance of 2- or 3-bedroom cabins or a 1-, 2- or 3-bedroom townhouse, featuring full kitchens and baths, fireplaces, master bedrooms, balconies, and porches, and separate dining and living areas. Or try a 1- or 2-bedroom luxury yurt stay.

There are plenty of activities for the whole family. Enjoy the extensive selection of arts and crafts. Have fun at the arcade, giant chessboard, or horseshoe pits. Take advantage of the fitness center or the equipment rentals. Play a pick-up game of basketball, tennis, and volleyball at the sports courts or play a round on the mini-golf course.

Whatever you do, make sure to book your stay at Shanandoah Crossing, because it's sure to be the trip of a lifetime!



ST. CROIX RIVER RESORT



NEAR THE FINEST CANOE RIVERS IN THE U.S.

RESORT TYPE: Premier
LOCATION: Hinckley, Minnesota
SEASON: May 1 - October 22
WEBSITE: travelresorts.com

Once you've set up your rig in your spacious site at St. Croix River Resort in Hinckley, Minnesota, you can immediately take advantage of the National Scenic Riverway that glides and rushes through the nearby forested landscape. Widely considered to be one of the finest canoe rivers in the United States, it's also a great place for anglers and is home to 19 species of fish including walleye, smallmouth bass, sauger, muskellunge, northern pike, and lake sturgeon.

When you stay at St. Croix River Resort in Hinckley, you can enjoy the river throughout your entire trip, as it runs adjacent to this beautiful resort.

The spacious cul-de-sac campsites provide privacy that is difficult to beat. If you've left the RV at home, you can enjoy a stay at one of the uniquely named cabins; the Annie Oakley, Davy Crockett, Meriwether Lewis, and Sacajawea, to name a few, are all standing by to provide a comfortable and quiet break from the everyday grind.

Nearby, visit Minnesota's largest state park: St. Croix State Park. With more than 34,000 acres and two great rivers, explore the

river by canoe or with a fishing pole. Many species of birds thrive there: warblers, flycatchers, eagles, owls, and osprey are common along the St. Croix. Wildlife includes black bear, bobcats, coyotes, beaver, raccoons, gray and red fox, and deer. ATV and snowmobile trails provide endless hours of enjoyment to visitors and the trail head is just minutes away from the entrance to St. Croix River Resort.

Or stay and play at the resort. You can choose quiet relaxation or get involved in as many activities as you wish. In addition to the unusually private campsites, the whole family will appreciate the swimming pool, horseshoes, volleyball, badminton, and playground offerings. A conveniently located clubhouse and Wi-Fi hotspot also features a convenience store.

Plan a picnic with the new friends you've made during your stay in the covered pavilion and then end your day with roasting marshmallows around a glowing campfire. St. Croix River Resort is waiting to make your vacation dreams come true.



SYCAMORE LODGE



RESORT TYPE: Premier
LOCATION: Jackson Springs, North Carolina
SEASON: Year-round
WEBSITE: travelresorts.com

GREAT GOLF AND SO MUCH MORE

Minutes from historic Pinehurst, Sycamore Lodge in Jackson Springs, North Carolina, is your home base for a wonderful vacation. The centerpiece of the property is the 8,000-square-foot lodge, which was hand built in 1905 with logs from the pine trees on the property. It's the perfect setting to meet old friends and new ones. Relax in front of the hand-built fireplaces in each room or warm up with the original wood-burning stove in the kitchen.

The acres of the luxury RV resort are exquisitely manicured with beautiful pine, sycamore, dogwood, oak, and magnificent magnolia trees. There's no end to the type of sports you can enjoy onsite; start with a game of softball or baseball, then move to the volleyball court for some fun exercise. If you're looking for something more laid back, try a round of miniature golf, cornhole, or cards in the game room. Bring along your pole and try your luck fishing in the fully stocked catch and release pond.

If you aren't into sports choose to relax at your site, lounge in the terraced gardens or at the swimming pool and hot tub

complex. If you're a birder, you're in for a treat! You might be able to observe the endangered red-cockaded woodpecker, which makes its home in the resort's pines.

People-watchers rejoice; sitting by the lake and watching others in their boats and canoes could be considered a sport of a sorts, too. When you're ready for something more to do, the activities staff offers theme event weekends throughout the year, ranging from the Hawaiian Luau to a North Carolina-style Hillbilly Hoe-Down.

Sycamore Lodge Resort is just minutes from the famed Pinehurst Golf Courses—nine of them in fact. Pinehurst has some of the most beautiful courses in the U.S., so keep your golf clubs handy.

The resort is located just 70 miles south of Raleigh and 90 miles east of Charlotte, North Carolina. So make sure to turn your rig this way and enjoy a stay at Sycamore Lodge.



TLC WOLF RIVER RESORT



RESORT TYPE: Premier

LOCATION: Pass Christian, Mississippi

SEASON: Year-round

WEBSITE: tlcwolfriverresort.com

WHERE THE WATER MEETS THE LAND

TLC Wolf River Resort in Pass Christian, Mississippi, is just minutes from the Gulf of Mexico and boasts 26 miles of nearby sugar white sand beaches. Stroll along the beach while a cool gulf breeze caresses you, have a picnic, or catch some excitement aboard one of the many charter fishing boats.

You don't have to love pristine river views and the soothing sound of running water, but it helps when pulling your rig into this resort. And just as the name suggests, plan on being treated with TLC—tender loving care.

You may choose to relax at your spacious campsite with a view of the Wolf River winding its way among the stately pines and majestic oaks, or stroll through the campground and get involved. You might even meet some new friends. This Southern campground offers more than a hundred full hook-up sites, Wi-Fi, and laundry.

Because the beautiful Wolf River is adjacent to the resort, you've got so many options for your water adventures. Bring your boat and access the boat launch. Swim or propel your

own canoe or kayak or bring your fishing gear and try to catch the big one. Other activities include the swimming and wading pools or simply relaxing in the comfortable clubhouse.

Located about 11 miles off the Mississippi Coast are some of the last undeveloped barrier islands in America. Part of Gulf Islands National Seashore, protected by the U.S. Park Service, these exquisite sand islands offer visitors some of the highest quality beaches for swimming and shelling east of New Orleans. Locals and visitors consistently rate the 22-mile round trip to Ship Island as the coast's premier waterborne experience. While you're there, visit historic Fort Massachusetts on your own or on a guided tour.

The Mississippi Gulf Coast has a rich art culture. There are fine art shops from Bay St. Louis to Ocean Springs, with a museum dedicated to local and world-famous artist George Ohr in downtown Biloxi.

Come and discover the magic of where the water meets land at the TLC Wolf River Resort.



TRAVEL INN RESORT



RESORT TYPE: Deluxe
LOCATION: Elma, Washington
SEASON: Year-round
WEBSITE: kmresorts.com

GATEWAY TO THE OCEAN

Washington State is known for its gorgeous Pacific Ocean coastline and breathtaking mountains and at this resort, you get the best of both worlds. In addition to its proximity to the ocean, Travel Inn Resort in Elma, Washington, is located within a labyrinth of rivers and streams that are home to a variety of salmon, steelhead, and trout. Surrounding forests are abundant in game birds, deer, and elk. And nearby Westport offers some of the best seafood and fishing in the world. Your stay at Travel Inn Resort is bound to be an adventure in one of Washington's best hunting and fishing regions.

Onsite, you'll find spacious campsites with 50-amp electric and cable TV. There are many opportunities to get your exercise in with a variety of sports offerings including horseshoes, basketball, shuffleboard, volleyball, and badminton. Or just take a dip in the outdoor pool and let the kids burn off some energy on the playground. When you're ready to relax, pull up a chair at the community fire pit. Meet old and new friends at the resort's clubhouse.

Nearby, you can access more entertainment options including bowling, golf, paintball, hiking, biking, and motorbiking.

A short drive away, visit Capitol State Forest for an adventure horseback riding at Mima Falls, spotting salmon in McLane Creek, mountain biking at Rock Candy, and off-road vehicle riding at Porter Creek.

At Lake Sylvia, hikers come from all around southwest Washington to cover the year-round, five-mile loop trail, which rolls gently from the campground over wetlands and a small covered bridge. A walk around the lake reveals a dam that provided hydro-electric power to the logging camp in the early 1900s. Park trails connect to a network of hiking and biking trails in the surrounding 5,000-acre Montesano City Forest. Before you leave, make the trip to nearby Westport, Washington, where you'll find miles and miles of beautiful public access beach.



YUMA LAKES



JUST MINUTES FROM MEXICO

Camping and RV resorts in Yuma are plentiful for good reason. The year-round warm, sunny weather, huge blue skies over the rolling sand dunes and the peaceful Colorado River draw thousands of visitors every year. And Yuma Lakes Resort in Yuma, Arizona, is the best place to set up camp to take advantage of all the region has to offer.

While staying at Yuma Lakes Resort, embark on day trips to Mexico free of hassle and full of colorful culture, shopping, and sightseeing. A caravan from Yuma Lakes Resort to the El Golfo Beach Resort on the Sea of Cortes, Mexico, is available weekly for your convenience.

At Yuma Lakes Resort you can camp among shade trees, feeling safe and secure with the resort's 24-hour security. Set up a chair for a day of bass fishing at the resort's stocked lake. Explore the spacious clubhouse; spend some time mingling and then slip into the swimming pool to cool off and relax. Take some time to play shuffleboard, bocce ball, tennis, or miniature golf. From the planned breakfasts and dinners

to the ice-cream socials, from bingo and cards to the pool tournaments, there's always something inviting to do at Yuma Lakes.

When you're ready for an adventure outside of the resort, you might choose to ride an ATV over the famous sand dunes, take in the prehistoric sites, or venture out on a Colorado River tour. Or you can plan to see a live show at the Yuma Territorial Prison State Park or learn more about the history of one of the oldest cultures at the Cocopah Indian Museum.

The town of Yuma with its museums and historic parks is only a short distance away. With 13 challenging golf courses, Yuma has ranked as one of the best cities in the US for golf.

No matter your preference, with activities including off-roading, hunting, water sports, hiking, spectacular scenery, sightseeing, and so much more, this resort is set in a class of its own.



In a medical emergency, we're here to help

Travel is one of life's great pleasures - provided you're prepared for the unexpected. But if you become ill or injured on a trip - no matter how far from home - many medical and travel insurance plans can fall short. That's why you need Good Sam TravelAssist. We go above and beyond conventional insurance to safeguard your family and your wallet.



Emergency Medical Evacuation†



Transportation Home†



RV/Vehicle Returned Home



Return of Deceased Remains



Pet Care and Return Assistance



Prescription and Glasses Replacement Assistance

[GoodSamTravelAssist.com](https://www.GoodSamTravelAssist.com) or 877.475.8551



†Benefits described are intended as an overview, please refer to your Plan Description for details on coverage and benefits. TravelAssist does not provide coverage for medical expense, and does not take the place of medical or travel insurance. If you are planning to travel outside the U.S., contact a trusted travel advisor to learn more about acquiring travel insurance prior to your next trip.

©2024 Good Sam Enterprises, LLC. GOOD SAM logos are registered trademarks of Good Sam Enterprises, LLC. Unauthorized use of any Good Sam Enterprises, LLC or CWI, Inc. trademarks is expressly prohibited. All rights reserved.

DREAM. PLAN. GO.

The 2024 Coast Directory is designed to give you everything you need to navigate the Coast to Coast network like a pro! Turn your travel dreams into reality by using the tools available to you in this directory including resort photos, maps, directions, descriptions, GPS coordinates, and ratings based on Good Sam's trusted 10/10★/10 rating system.

Coast to Coast continually updates our online directory throughout the year.

Visit the Coast member website at CoastResorts.com for the most up-to-date information on participating parks and resorts.

If you'd like to keep current on the latest happenings at Coast to Coast and network resorts, or share your travel experiences with other members, visit the Coast Facebook page at Facebook.com/CoastResorts.

Happy Travels!

46 Coast Network Map

48 Directory Basics

50 Membership

52 Making Reservations

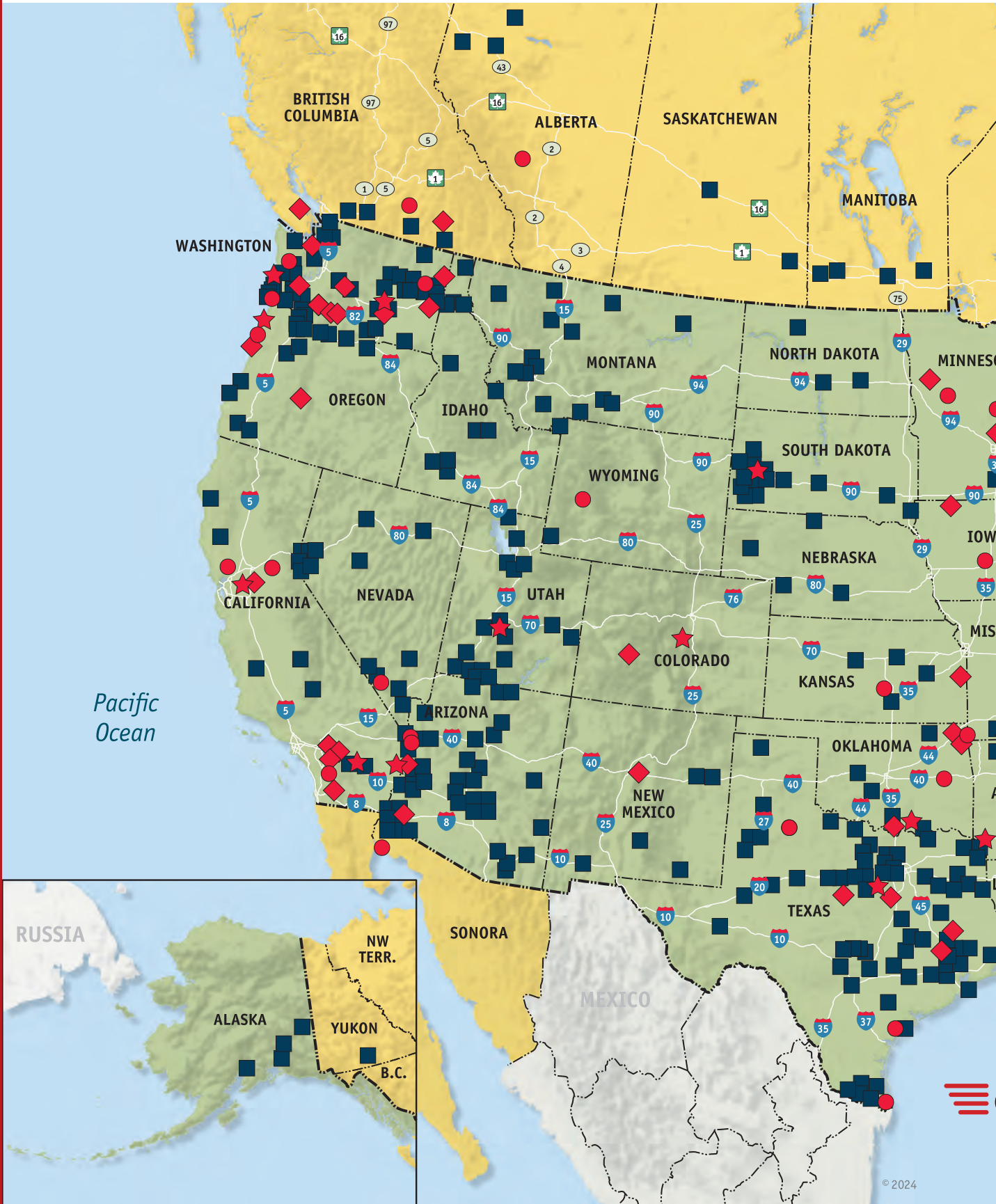
54 Multi-Resort Systems

55 Network Policies

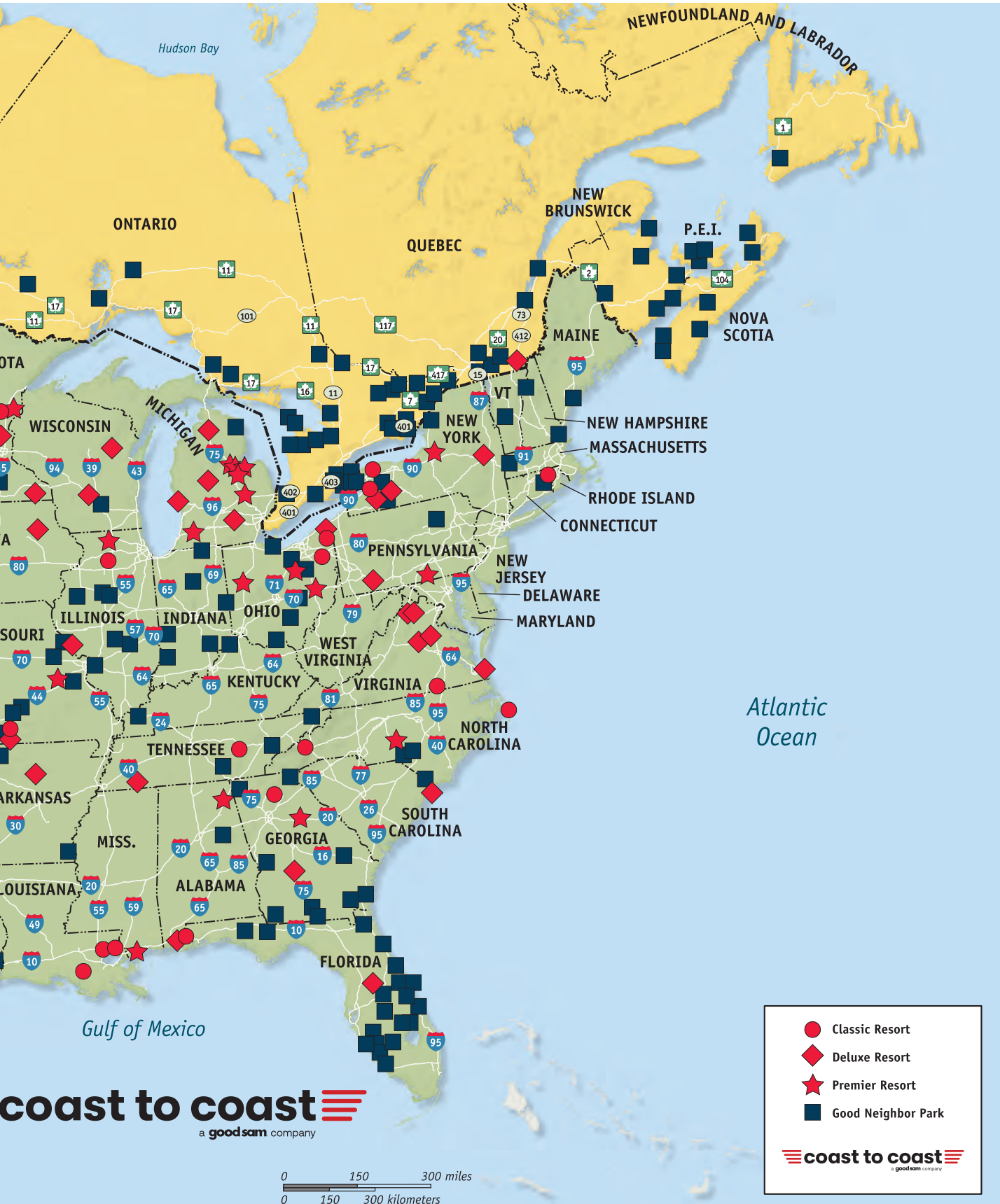
58 Good Sam Membership

59 Frequently Used Terms

COAST TO COAST NETWORK



© 2024



- Classic Resort
- ◆ Deluxe Resort
- ★ Premier Resort
- Good Neighbor Park

coast to coast
a good sam company

0 150 300 miles
0 150 300 kilometers

coast to coast
a good sam company

DIRECTORY BASICS



Map your next adventure using the 2024 Resort Directory:

ATLAS

Full-page state and provincial maps show RV resorts and Good Neighbor Parks where Coast to Coast memberships are accepted using the following symbols:

- Classic Resort ◆ Deluxe Resort
- ★ Premier Resort ■ Good Neighbor Park

NETWORK RESORTS

RV resorts where Coast to Coast memberships are accepted are listed alphabetically by U.S. state, then by Canadian province and Mexican state. Each half-page resort listing includes a description, a resort photo, locator map, directions, GPS coordinates, amenity icons, ratings and more. Find indexes alphabetized by resort/park name and by state/province at the back of the directory.

GOOD NEIGHBOR PARKS

Good Neighbor Parks are indicated on the Atlas maps. Complete listing information including location, contact information and rating is included in this directory.

ICONS AND SYMBOLS



Amenity icons appear with each listing to indicate the property's amenities at a glance. Each icon appears with a descriptive word or phrase beneath it. See the Icon Key on the right.



This symbol around an icon indicates that the amenity is nearby but not directly on the resort's property.



The Maximum Amps icon indicates the highest amperage available at a resort, either 30 or 50 amps. Availability of these amps is not guaranteed at the time of your reservation.



The Pets/Restrictions icon indicates resorts that accept pets as guests. Even if a resort or park accepts pets, make sure you always call ahead to find out about any restrictions that might apply.



The Rental Units icon appears in the listings of resorts and parks that offer rental lodgings.



The New symbol identifies resorts and parks that have been added to the network since the previous year's directory.

ICON KEY

The following icons appear in the resort and park listings and indicate the amenities available at each property.



RATINGS

Coast to Coast utilizes the same Good Sam rating system featured in the *Good Sam North American Campground Guide*. Based on a scale from one to 10, with 10 being the highest, Good Sam's three-part ratings give an overview of the amenities, cleanliness and environment that each facility has to offer.

THE FIRST rating judges facilities and amenities, such as interior roads, registration area, RV sites and hook-ups, security, recreational equipment, swimming, laundry facilities and building maintenance.

THE SECOND rating gauges cleanliness and completeness of bathrooms. Inspectors rate the tidiness of toilets, walls, showers, sinks, counters, mirrors and floor. Full points in each area earns a ★ following the second number.

THE THIRD rating deals with visual appearance and environmental quality, measuring the aesthetics of the entrance, landscaping and grounds and how harmoniously the facilities blend with the natural surroundings.

Good Sam ratings have a maximum score of 10/10★/10 and are determined by highly trained inspectors who annually visit and rate thousands of North American RV parks and campgrounds.



COAST TO COAST NETWORK

Get to know the resorts and parks that offer benefits to Coast to Coast members

NETWORK RESORTS

Classic, Deluxe and Premier Resorts are membership resorts where Coast to Coast memberships are accepted across North America with a full complement of amenities such as swimming pools, clubhouses, sport courts and lakes for fishing, boating and swimming. Exact amenities vary by resort. These resorts open their gates to Coast to Coast members for 1,000* Trip Points per RV night.



GOOD NEIGHBOR PARKS

Good Neighbor Parks (GNPs) enhance the Coast to Coast network by offering members additional high-quality places to stay. GNPs have their own set of operational guidelines because they are open-to-the-public parks rather than membership resorts. GNPs welcome Coast to Coast members for a special discounted rate* for Coast to Coast members, typically 10%-20% off normal pricing. All Good Neighbor Park reservations must be booked and paid directly with the Good Neighbor Park.



*Subject to change. Additional fees, surcharges, or taxes may apply. Reservations are subject to availability at time of booking. GNP rate may not be available during peak seasons, holidays, and special events. Trip Points cannot be used to pay for GNP reservations.

GOOD SAM CAMPGROUNDS

All first-year Coast to Coast members are eligible for complimentary Good Sam Membership. When you show your Good Sam Membership card at Good Sam Campgrounds across North America, you'll receive a 10 percent savings on nightly stays. Good Sam Campgrounds are listed at GoodSam.com/camping.



MEMBER GET A PARK PROGRAM

If you've ever visited a resort or campground that you loved and wished that it was a part of the Coast to Coast network, here's your chance to nominate that park as a potential new resort or Good Neighbor Park. It's an opportunity for Coast members to help Coast to Coast grow our network, so there are more quality places to stay.

If a park or resort joins the Coast network as a result of a member recommendation, that member will receive from Coast to Coast a \$50 merchandise certificate to use at Camping World retail locations. To recommend a new park or resort, Coast members must have recently stayed at the facility and must provide the following:

- Name, address, phone number, and contact at facility
- Indicate whether facility is a membership resort (potential resort) or an open-to-the-public park (potential Good Neighbor Park)
- Member's name and Coast member number
- Date that member visited the park or resort
- Submit Member Get a Park referrals to:
 - Email: CCRPresident@CoastResorts.com
 - Mail: Coast to Coast
Member Get a Park
PO Box 7028
Englewood, CO 80155-7028

All Coast members with active memberships are eligible to submit Member Get a Park referrals. In the case that Coast signs a new facility that is recommended by more than one member, only the first member recommending the new facility will be awarded the \$50 merchandise certificate to use at Camping World retail locations.



MEMBER BILL OF RIGHTS

As a Coast to Coast member, you're among a group of savvy travelers who not only appreciate high-quality accommodations but also understand how to measure real value as you experience the outdoor lifestyle. We know this is true because you've already made the decision to become an active participant in resort membership, with all the benefits that membership provides.

Membership at your home resort and in Coast to Coast means you're entitled to great travel and vacation experiences all across North America. This is possible because your Coast to Coast membership provides access to participating network resorts and Good Neighbor Parks, as well as a host of other travel and savings benefits.

We want you to make the most of your Coast to Coast membership, taking full advantage of every benefit available to you. Coast to Coast expects a high standard from all of the participating network resorts. This translates to a number of things that you, as a valued member, can expect in return. The following Member Bill of Rights is a review of these points.

As a Coast to Coast member, you have the right to expect:

- Resort reservations can be booked and confirmed through Coast's Tripsetter reservation system. In the unlikely event you encounter a problem, please call Coast Member Services immediately for resolution.
NOTE: Reservations for your home resort must be booked through your home resort and are subject to your home resort's terms and conditions.
- Complaints will be taken seriously by Coast to Coast, with acknowledgement, resolution and follow-up with you handled on a timely basis.
- Your nightly network resort campsite fees will be paid using your available Trip Points.
- All Good Neighbor Park reservations must be booked and paid directly with the Good Neighbor Park.
- Sales tax and additional fees, not covered by your Trip Points and payable in cash, may be collected at check-in by the resort or park (see Fees and Surcharges on page 56).
- Network resorts and Good Neighbor Parks are rated by the Good Sam North American Campground Guide and monitored by Coast to Coast staff to ensure they meet our high standards for cleanliness, safety, amenities and customer service.
- Clear, concise and complete descriptions of Classic,

Deluxe and Premier Resorts will be available in both the annual Resort Directory and on our website, CoastResorts.com. Please note: The most current information can be accessed on the website, since it is continually updated as changes occur.

- The two ways to make Tripsetter bookings for resorts are by Internet and through Coast Member Services (see page 52).
- You'll be welcomed at the participating network resorts with the same warm hospitality you enjoy at your home resort.

PHONE NUMBER TO KNOW

Coast to Coast
Member Services: 800-368-5721
Tripsetter Reservations: 800-368-5721

COASTRESORTS.COM

- Reservations
- "How To" Videos
- Member Benefits
- Digital Coast Magazines
- Membership Renewals
- Online Directory
- Trip Points
- Plus Much More

 Find us at [Facebook.com/CoastResorts](https://www.facebook.com/CoastResorts)

2024 HOLIDAY SCHEDULE

Holidays are always popular travel times, with an increased use of resorts by their own home park members. Resorts will most likely have inventory restrictions during local events and major holidays, including the days before and after.

Here's a list of the major U.S. and Canadian holidays in 2024 to help with your travel planning:

UNITED STATES

New Year's Day, January 1
Easter, March 31
Memorial Day, May 27
Independence Day, July 4
Labor Day, September 2
Halloween, October 31
Thanksgiving, November 28
Christmas, December 25

CANADA

New Year's Day, January 1
Easter Sunday, March 31
Easter Monday, April 1
Victoria Day, May 20
Canada Day, July 1
Civic Holiday, August 5
Labour Day, September 2
Thanksgiving, October 14
Halloween, October 31
Christmas, December 25

RESERVATIONS

TRIPSETTER

The Tripsetter Internet-based reservation system allows you to transact your resort reservation business in real time, 24 hours a day, seven days a week, simply by using your computer, smartphone or other Internet-enabled device. All Good Neighbor Park reservations must be booked and paid directly with the Good Neighbor Park.

HOW TO USE TRIPSETTER

- Go to CoastResorts.com.
- Click on "Register".
- Register using your Coast membership number, last name, zip code, country and email address.
- Choose from a number of activities:
 - Check resort availability & book a resort reservation.
 - View your camping history.
 - View and change reservations.
 - Buy Trip Points & check your Trip Point balance.
 - Learn about Tripsetter Reservation System and Trip Points.

TRIP POINTS

Trip Points are electronic stored value instruments that are redeemable for overnight resort stays at participating resorts in the Coast to Coast network. Each participating resort has agreed to accept Trip Points instead of cash as payment for stays.

Members can either purchase Trip Points or earn Trip Points (for example, through promotional offers). Trip Points can be purchased online through Tripsetter or by calling Coast Member Services. Members can also redeem points earned using their Coast to Coast Visa® Credit Card for Trip Points.

The basic Trip Point value is \$1.00 = 100 Trip Points*. You can receive promotional points** when you buy certain higher-value Trip Point packages. Here's a sample of the currently available Trip Point packages:

PRICE	PURCHASED POINTS	PROMOTIONAL POINTS**	TOTAL POINTS
\$5	500	0	500
\$10	1,000	0	1,000
\$25	2,500	0	2,500
\$50	5,000	0	5,000
\$100	10,000	0	10,000
\$150	15,000	0	15,000
\$200	20,000	0	20,000
\$300	30,000	2,000	32,000
\$500	50,000	5,000	55,000

*Prices are subject to change.

**Additional points received at no additional charge.

It's easy to review your Trip Points balance online anytime you wish, 24 hours a day, seven days a week, by logging into your member account on our website, CoastResorts.com. You may also check your Trip Points balance through Coast to Coast Member Services, weekdays between 8:00 a.m. and 9:00 p.m. and Saturdays between 10:00 a.m. and 6:30 p.m. Eastern Time.

CONDITIONS OF USE

Maintaining an active Coast membership is a condition that must be satisfied in order to be eligible to purchase, earn, gift, or otherwise redeem Trip Points. Trip Points that you purchase do not have an expiration date and may be used by you as long as you have a currently active Coast membership. In the event your membership becomes inactive or delinquent or you terminate your membership, your Trip Points will no longer be available for redemption; however, if you subsequently reactivate or renew your membership, your Trip Points balance will become available for use. Trip Points you receive free of charge as the result of a promotional offer and other points that you may receive that were not purchased will have an expiration date. Complete terms and condition of the Trip Points are provided in the membership terms and conditions.

GIFTING TRIP POINTS

Trip Points are easily gifted to anyone with a currently active Coast membership, but they are not refundable and may not be redeemed for cash (unless otherwise required by law). You can gift Trip Points only if you are an active Coast member and your Trip Points must be gifted to someone with a currently active Coast membership. When you gift your Trip Points to another Coast to Coast member, there is a \$10 administrative fee. To gift Trip Points, call Coast Member Services at 800-368-5721.

MEMBER SERVICES

When you don't have internet access, you'll be glad to know that Coast to Coast Member Services is available weekdays between 8:00 a.m. and 9:00 p.m. and Saturdays between 10:00 a.m. and 6:30 p.m. Eastern Time for you to make resort reservations. Call 800-368-5721.

Resort reservations made within 72 hours of your arrival date must be made directly with the resort. Check the resort listing before calling: resorts that include the notation "drive-ups not accepted" will not accept reservations within 72 hours (three days). Good Sam Campground or Good Neighbor Park reservations cannot be made thru Tripsetter and must be made directly with the Good Sam Campground or Good Neighbor Park.

RESERVATION CANCELLATION POLICY

Be sure to cancel your reservation if you're unable to stay at a booked resort. If you don't change or cancel your reservation by 6:00 p.m. (resort time) the day prior to your arrival date, your account will be charged the amount of Trip Points equal to the resort's minimum-stay requirement. We enforce this rule because the resort may have turned away another guest to hold the space for you. Please be considerate—and save your Trip Points, too.

HOME RESORT RESERVATION

Reservations for your home resort must be booked through your home resort and are subject to your home resort's terms and conditions. If your home resort is part of a multi-resort system, all other resorts within that multi-resort system must be booked as specified by your home resort. You cannot make reservations for your home resort or other resorts within the same multi-resort system as your home resort using your Coast to Coast membership benefits, such as with the Tripsetter reservation system or through Coast Member Services.

HOSPITALITY CODE OF ETHICS

The mutual exchange of hospitality is fundamental to the Coast to Coast network. As a member, you're both a guest and a host. You're a host when other members visit your home resort; you're a guest when you're the one traveling away from your home resort. Either way, the Golden Rule of treating others as you wish to be treated definitely applies. All members are encouraged to follow the Coast to Coast Hospitality Code of Ethics:

WHEN YOU'RE A GUEST...

- Introduce yourself, listen to others and join in the fun.
- Follow the rules of the resort you're visiting, even if they differ from those of your home resort.
- Respect your host resort and treat all property as though it were your own.
- Unless it's an emergency, refrain from making unusual or excessive requests.
- Don't be afraid to explore! Ask questions about the surrounding area.
- Always leave your RV site or rental accommodations better than you found them.

WHEN YOU'RE A HOST...

- Be friendly and polite. Every happy guest who visits adds value and a new dimension to your home resort.
- It's fun to share your knowledge of the area and the resort. You're the local expert!
- You're likely to make some new friends when you invite guests to participate in activities.

LET US HEAR FROM YOU

If you visit a park or resort you think would be a good addition to the Coast to Coast network, please let us know. Likewise, if you have a concern or question about a resort stay, be sure to tell us. Contact us via postal mail or email:

- Coast to Coast
P.O. Box 7028
Englewood, Colorado 80155-7028
- CCRPresident@CoastResorts.com

DIRECTORY NOTES

The 2024 Resort Directory is structured to present the information members need in the most user-friendly, understandable way. As always, we'd love to hear from you at 800-368-5721, CCRPresident@CoastResorts.com, or Coast to Coast, P.O. Box 7028, Englewood, Colorado 80155-7028.

Directory information, including pricing and availability, is provided by resort management, is assumed to be correct and is subject to change. Coast to Coast shall not be liable for misrepresentation or any problems arising from accommodations at any network resort or Good Neighbor Park or any other matters that affect or inconvenience the user's vacation. Directory listings are continuously updated on CoastResorts.com.

Coast to Coast, P.O. Box 7028, Englewood, Colorado 80155-7028, is under agreement with the resorts within the Coast to Coast program to offer accommodations at member rates. Coast to Coast does not own or operate any participating network resorts or Good Neighbor Parks. Coast to Coast is not the provider of accommodations and is not responsible for the physical condition or any aspect of network resorts or Good Neighbor Parks at the time a membership is purchased or afterward.

Coast to Coast is not responsible for personal or property damage resulting from the acts, omissions or negligence of participating resorts, Good Neighbor Parks or their employees or agents. Coast to Coast's maximum liability to members in all respects is limited to the amount of annual membership fees for any calendar year.

Any dispute you may have with Coast to Coast will be finally decided by arbitration in accordance with the Rules of the American Arbitration Association's (AAA) U.S. Commercial Dispute Resolution Procedures and Supplementary Procedures for Consumer-Related Disputes by one arbitrator appointed in accordance with such rules. These rules and procedures are available by calling the AAA at 800-778-7879 or by visiting its website, adr.org. All deposits and fees required by the AAA to commence the arbitration shall be advanced by Coast to Coast. If at any time and/or for any reason you are dissatisfied with Coast to Coast's programs, you may immediately cancel your Coast to Coast membership.

MULTI-RESORT SYSTEMS

When an individual, company or corporation owns and operates two or more network resorts, we refer to that as a multi-resort system. Visits by Coast to Coast members to properties within these resort groups listed below have special restrictions. The restriction is that members cannot book back-to-back reservations at network resorts within a multi-resort system. After each stay in a multi-resort system, a member must be out of that multi-resort system for 7 days before starting another reservation/stay at a resort within that same multi-resort system. You cannot make reservations for your home resort or other resorts within the same multi-resort system as your home resort using your Coast to Coast membership benefits, such as with the Tripsetter reservation system or through Coast Member Services.

ADVANCE RESORTS OF AMERICA araresorts.com

Paradise Cove Resort and Marina	Rockaway Beach	Oregon
Willow Bay Resort and Marina	Nine Mile Falls	Washington

COLORADO RIVER ADVENTURES coloradoriveradventures.com

Cherry Valley Lakes Resort	Beaumont	California
El Golfo RV Resort	El Golfo	Sonora, Mexico
Emerald Cove	Earp	California
Ghost Mountain Ranch	Pollock Pines	California
KQ Ranch Resort	Julian	California
Lake Havasu RV Park	Lake Havasu City	Arizona
Sunrise Adventures-Ridgeview	Bullhead City	Arizona
Yuma Lakes	Yuma	Arizona

HALO RESORTS haloresorts.com

Fisherman's Retreat	Redlands	California
Oak Glen Retreat	Yucaipa	California

K/M RESORTS OF AMERICA kmresorts.com

Columbia Shores RV Park	Chinook	Washington
Diamond Point Resort	Sequim	Washington
Maple Grove Resort	Randle	Washington
Ocean Breeze Resort	Ocean City	Washington
Old American Kampground	Newport	Washington
Ponderosa Falls Resort	Cheney	Washington
Travel Inn Resort	Elma	Washington

OCEAN CANYON RESORTS oceancanyon.com

Abita Springs RV Resort	Abita Springs	Louisiana
Branson Ridge RV Resort	Branson	Missouri
Hideaway Ponds RV Resort	Gibson	Louisiana
Millwood Landing Golf & RV Resort	Ashdown	Arkansas
Mountain Lakes RV Resort	Langston	Alabama
Styx River RV Resort	Robertsdale	Alabama
Texoma Shores RV Resort	Madill	Oklahoma
Tres Rios RV Resort	Glen Rose	Texas

OUTDOOR ADVENTURES outdooradventuresinc.com

Benjamin's Beaver Creek Resort	Gaylord	Michigan
Grand Haven Resort	Grand Haven	Michigan

Kalamazoo Resort	Kalamazoo	Michigan
------------------	-----------	----------

Lake of the North Resort	West Branch	Michigan
--------------------------	-------------	----------

Lake Shore Resort	Davison	Michigan
-------------------	---------	----------

Mt. Pleasant Resort	Mt. Pleasant	Michigan
---------------------	--------------	----------

Rifle River Resort	Sterling	Michigan
--------------------	----------	----------

Saginaw Bay Resort	Standish	Michigan
--------------------	----------	----------

Wilderness Resort	Omer	Michigan
-------------------	------	----------

SOUND PACIFIC RESOURCES soundpacificrv.com

Cascade Meadows RV Resort	La Pine	Oregon
---------------------------	---------	--------

Neskowin Creek RV Resort	Neskowin	Oregon
--------------------------	----------	--------

SUNRISE RESORTS sunriseresorts.com

Dow Creek Resort	Hoodsport	Washington
------------------	-----------	------------

Lake Easton Resort	Easton	Washington
--------------------	--------	------------

Pier 4 RV Resort	Moses Lake	Washington
------------------	------------	------------

TRAVEL RESORTS OF AMERICA travelresorts.com

Bass Lake Resort	Parish	New York
------------------	--------	----------

Gettysburg Battlefield Resort	Gettysburg	Pennsylvania
-------------------------------	------------	--------------

North Shore Landing	Greensboro	Georgia
---------------------	------------	---------

Rocky Fork Ranch	Kimbolton	Ohio
------------------	-----------	------

Sycamore Lodge	Jackson Springs	North Carolina
----------------	-----------------	----------------

Wally World Riverside Resort	Loudonville	Ohio
------------------------------	-------------	------

TRAVEL RESORTS OF THE MIDWEST travelresorts.com

Ham Lake Resort	Ham Lake	Minnesota
-----------------	----------	-----------

Hidden Bluffs Resort	Spring Grove	Minnesota
----------------------	--------------	-----------

Rushmore Shadows	Rapid City	South Dakota
------------------	------------	--------------

St. Croix River Resort	Hinckley	Minnesota
------------------------	----------	-----------

VENTURE OUT RESORTS ventureoutresorts.com

Arrowhead Lakes Resort	Wapakoneta	Ohio
------------------------	------------	------

Blackhawk Valley Resort	Rockford	Illinois
-------------------------	----------	----------

VISTA RESORTS vistaresorts.net

Canyon Creek Resort	Winters	California
---------------------	---------	------------

Delta Shores Resort & Marina	Isleton	California
------------------------------	---------	------------

COAST TO COAST POLICIES

Reciprocity is at the heart of the Coast to Coast network. It's one of our foundational concepts that turns a membership in your home resort into privileges at scores of others. All network resorts are expected to treat traveling members the way they'd like their members to be treated when they travel. Therefore, restrictions adopted by your home resort, in addition to those identified in this directory, may be applied to you when you visit other resorts in the network.

SYSTEM USE

To use Coast to Coast's Tripsetter reservation system to book stays at network resorts, you must be an active member with both your home resort and Coast to Coast.

ANNUAL DUES

Annual Coast to Coast membership dues are paid directly to Coast to Coast prior to your enrollment anniversary. These are separate from the annual maintenance fees billed by your home resort.

RESORT ACCESS

- Access to network resorts and Good Neighbor Parks is on a space-available basis relative to the number of sites each resort designates for Coast to Coast membership use.
- Not all sites in every resort are devoted to the Coast to Coast network. Resorts can't guarantee availability.
- Coast to Coast cannot guarantee the availability of full hook-ups for reservations at resorts.

HIGH-DEMAND AREAS

At certain times, space may be difficult to secure in high-demand regions such as coastal areas in the summer and Sunbelt areas in the winter. It is highly recommended that you make reservations as early as possible when you'd like to visit these areas during peak season.

SITE OCCUPANCY

- Each RV site is limited to four persons, unless otherwise specified. This may include the member, family members and guest(s). Guests must travel with you in the same RV.
- Each rental unit is limited to the number of persons specified in the resort's directory listing, on the website or by the resort.

HOME RESORT TRANSFER

Home resort membership or ownership transfers must be discussed directly with the member's home resort prior to contacting Coast to Coast.

HOME RESORT RESERVATIONS

Reservations for your home resort must be booked through your home resort and are subject to your home resort's terms and conditions. If your home resort is part of a multi-resort system, all other resorts within that multi-resort system must be booked as specified by your home resort. You cannot make reservations for your home resort or other resorts within the same multi-resort system as your home resort using your Coast to Coast membership benefits, such as with the Tripsetter reservation system or through Coast Member Services.

DAY-USE CAMPING

If you plan to visit a resort for day use only, call in advance. Resorts may not have space available. Day-use fees are charged at the resort's discretion.

DRIVE-UPS

Arriving at a network resort or Good Neighbor Park with no reservation is discouraged. It is at the discretion of each facility whether they will honor the Coast to Coast rate for any member who drives up without a valid reservation, including day-use RVers. Resorts may not have sites available. Those that do not accept drive-ups have the notation "drive-ups not accepted" in their directory listing.

LAST-MINUTE RESERVATIONS

Reservations within 72 hours of the arrival date must be made directly with the resort. This is considered

a drive-up reservation, see the drive-ups paragraph above for restrictions.

LAST-MINUTE RESERVATION CHANGES

The resort's published reservation change policy will be honored by Coast to Coast.

EARLY DEPARTURES

Let the resort know if you're departing early; don't just drive off without checking out. The resort's published early-departure policy will be honored by Coast to Coast.

MULTI-RESORT SYSTEMS

When an individual, company or corporation owns and operates two or more network resorts, we refer to this as a multi-resort system. Visits by Coast to Coast members to properties within these resort groups have special restrictions. The restriction is that members cannot book back-to-back reservations at network resorts within a multi-resort system. After each stay at a resort in a multi-resort system, a member must be out of that multi-resort system for 7 days before starting another reservation/stay at a resort within that same multi-resort system. See page 54 for more details.

NO-SHOWS

If you don't show up at a resort where you have a reservation and you didn't cancel by 6:00 p.m. (resort time) the day prior to your arrival date, you will be charged the amount of Trip Points equal to the resort's minimum-stay requirement. If you do not have sufficient Trip Points to pay the No-Show charge, Coast may suspend your membership privileges until you pay the No-Show charge. Contact the resort directly when a No-Show is disputed.

RULES AND PROCEDURES

LATE CANCELLATIONS

If you cancel your reservation later than 6:00 p.m. (resort time) the day before your scheduled arrival date, you will be charged the amount of Trip Points equal to the resort's minimum-stay requirement.

SPECIAL NOTES

AVAILABILITY

Coast to Coast cannot guarantee that any particular resort or GNP will always be in the Coast to Coast network. Check CoastResorts.com for the most current list of participating resorts or GNPs.

CURRENCY

All dollar amounts quoted in the Resort Directory are in U.S. currency.

EMERGENCY CLOSURES

There are times when a network resort has to close temporarily because of a natural disaster. Reasons can include tornados, flooding, fires, hurricanes, bridge or roads that have washed out, etc. When this happens, Coast to Coast

will make every attempt to contact any member(s) with upcoming reservations at the impacted resort to alert them to the closure. We will also attempt to redirect members affected by emergency closures to another network resort. To facilitate this, please make sure you have a phone number on file with us that we can use to contact you while you are on the road. If you are ever in doubt as to the status of a network resort, call Coast Member Services at 800-368-5721.

FEES AND SURCHARGES

- In addition to the nightly resort camping fee, other fee(s), surcharges or taxes may apply. Check the resort listings in this directory or on our website, CoastResorts.com, for more information, or check with the resort directly.
- 50-amp service is not available at all resorts in the Coast to Coast network. However, when and where available, 50-amp service may or may not be included in the nightly rate, and a surcharge,

payable in cash, may be charged by the resort.

- Resorts in the Coast to Coast network reserve the right to charge visiting Coast to Coast members for the use of optional amenities such as golf courses, boating, waterslides, horseback riding, etc.
- Resorts are permitted to offer optional services to Coast to Coast members (i.e., cable TV, Wi-Fi) for an optional surcharge. Such amenities and surcharges cannot be paid with Trip Points and are payable in cash.

HANDICAP ACCESS

Members requiring handicap access should contact resorts directly to confirm handicap access availability.

LISTING ACCURACY

The information published for each network resort and Good Neighbor Park was provided by each property and is presumed to be accurate. If you need additional information about any specific resort or park, please contact them directly.



MAIL

Unless otherwise noted in each resort's directory listing, visitor mail is not accepted.

PET POLICIES

Many resorts in the Coast to Coast network welcome your pets as guests, but they do so with restrictions that vary from resort to resort. Some resorts in the network allow pets only in designated areas, and some limit number of pets, type of pets, pet size, weight and breed. The acceptance of pets with restrictions is noted in each network resort's directory listing with a Pets/Restrictions icon. When traveling with pets, it is essential that members do the following:

- Contact the resort directly prior to making a reservation to verify that resort's particular pet restrictions
- Attend to your pet at all times
- Keep your pet on a leash
- Clean up after your pet
- Keep your pet from disturbing others or destroying property
- Bring only non-dangerous breeds of dogs

- Leave exotic animals at home
- Provide a proof-of-vaccination record, if asked to do so

Reservations may not be honored for members who do not meet the resort's particular pet restrictions.

RV LENGTH

Not all network resorts can accommodate big rigs. Please specify your vehicle's length when making a reservation. The Maximum RV Length specification in the resort listings is designed to ensure that your vehicle can be accommodated at that particular resort. Reservations may not be honored for vehicles that exceed the listed maximum length.

RESORT OWNERSHIP

Coast to Coast does not own or operate any of the resorts in our network. The RV resorts where Coast to Coast memberships are accepted are independently owned and operated resort campgrounds. Some resorts may elect to permit nonmember public stays based upon availability.

RESTRICTIONS

Network resorts may block holidays, days surrounding holidays and special events. Note the 2024 Holiday Schedule on page 51.

TAXES

Many resorts are subject to local sales tax, lodging tax or both. These taxes will be added to the charges published in the directory. Taxes cannot be paid with Trip Points and are payable in cash. Please contact the resorts directly for details.

WEBSITES

For the most current information on network resorts and Good Neighbor Parks, go to CoastResorts.com and click "Find A Resort". For current information about Good Sam Campgrounds, go to GoodSam.com/camping.



ADDITIONAL BENEFITS

GOOD SAM MEMBERSHIP

With 5% back in points on camping gear and service at our family of brands, savings on fuel and campgrounds stays, as well as a network of over 2 million travelers, a Good Sam Membership offers more value than anything else on the open road. As a way of saying thanks, all first year Coast to Coast members receive a year of Good Sam Membership (\$39 value) on us.

GOOD SAM MEMBERSHIP

800-234-3450 | goodsam.com/membership



DISCOUNTED STAYS AT GOOD SAM CAMPGROUNDS

Take advantage of 10% off the nightly rate at over 2,000 campgrounds across North America.

DISCOUNTS ON FUEL AT PILOT FLYING J

Save 5¢ per gallon of gas, 10¢ per gallon of diesel, and bulk discounts on propane and dump station fees at over 750 locations.

EARN POINTS BACK AT CAMPING WORLD AND OVERTON'S

Members earn 5% back in points and can redeem points towards purchases at Camping World and Overton's locations.

SAVINGS ON RV AND AUTO SERVICES

Get exclusive discounts and perks for services like Roadside Assistance, Tire and Wheel Protection, TravelAssist medical emergency assistance and much more.

GOOD SAM NORTH AMERICAN CAMPGROUND GUIDE

Members save over 60% when they purchase the Campground Guide – featuring over 12,000 North American campgrounds.

DISCOUNTS ON SIMPLISAFE

Enjoy member-only savings on award-winning home security, including 24/7 professional monitoring.

GOOD SAM COMMUNITY

Connect with other travelers, get advice, and give your recommendations.

READY TO GET STARTED?

Visit goodsam.com/membership to explore all the exclusive Membership benefits. Then complete the Good Sam Membership card in your new member welcome kit when it arrives, and mail it back.

COAST TO COAST GLOSSARY

CAMPING WORLD

The nation's largest network of RV sales, service and accessory centers.

COAST TO COAST MEMBER

A member of Coast to Coast who is in good standing with their home resort and current with their Coast to Coast membership dues.

DAY-USE CAMPING

Use of a resort's facilities and amenities during the day with no overnight stay.

DRIVE-UP

Arriving at a network resort with no reservation within 72 hours of the time you want to be accommodated.

DRY SITE

RV site with no water, sewer or electrical hook-ups.

FULL SITE

RV site that includes water, sewer and electrical hook-ups.

GOOD NEIGHBOR PARKS

High-quality, open-to-the-public parks that welcome Coast to Coast members at discounted rates. All Good Neighbor Park reservations must be booked and paid directly with the Good Neighbor Park.

GOOD SAM CAMPGROUNDS

A network of open-to-the-public campgrounds and RV resorts that offer Coast to Coast members 10 percent off nightly stays when they show their valid Good Sam Membership card.

GOOD SAM MEMBERSHIP

The world's largest organization of RV owners. Membership in Good Sam provides savings at Camping World locations, discounts at Good Sam Campgrounds, and much more!

HOME RESORT

Membership resort through which a member joins Coast to Coast and gains access to the Coast to Coast network. Reservations for your home resort must be booked through your home resort and are subject to your home resort's terms and conditions. If your home resort is part of a multi-resort system, all other resorts within that multi-resort system must be booked as specified by your home resort. You cannot make reservations for your home resort or other resorts within the same multi-resort system as your home resort using your Coast to Coast membership benefits, such as with the Tripsetter reservation system or through Coast Member Services.

HOST RESORT

Resort within the Coast to Coast network other than the member's home resort.

MEMBER SERVICES CENTER

Coast to Coast representatives that answer member phone calls and respond to member email questions.

MULTI-RESORT SYSTEM

Two or more resorts owned and operated by a single individual, company or corporation and subject to special rules.

NETWORK RESORTS

Membership resorts with extensive amenities and services that participate in the Coast to Coast network and welcome Coast to Coast members in exchange for Trip Points.

NO-SHOW

Making a reservation and not honoring it.

OPEN YEAR-ROUND

Open for business throughout the year, although the park may not have sites available every day for Coast to Coast members and services may be limited during certain seasons.

PARTIAL SITE

RV site that includes water and electrical hook-ups (no sewer hook-up).

PEAK SEASON

High-demand time period at resorts, with special reservation restrictions.

PULL-THROUGH

RV site where it is not necessary to back in or out.

RECIPROCAL USE

Right to access membership resorts in the Coast to Coast network by mutual agreement.

TRIP POINTS

Electronic stored value instruments that are used to book reservations at network resorts in the Tripsetter Reservation system. 100 Trip Points = \$1 (rate is subject to change).

TRIPSETTER

Real-time reservation system accessed through CoastResorts.com or Coast to Coast Member Services.

A large photograph of a resort at night. In the foreground, a calm pond reflects the lights from several log cabins and RVs. The cabins have warm interior lights glowing through their windows and doors. People are seen sitting on the grass near the water's edge. The sky is a deep blue, suggesting twilight. The overall atmosphere is peaceful and inviting.

RENTALS

If you don't own an RV, or plan to travel without your RV, Coast to Coast still has you covered with rentals at 66 outdoor resorts in 22 states and 2 Canadian Provinces that stretch from coast to coast. Review the listings on the following pages to choose your desired location and type of accommodation. Next call the resort at the number indicated in the listing to make your reservation. Then get ready to enjoy a great outdoor resort experience!



RESORT LODGINGS

Coast to Coast gives you the flexibility of traveling without an RV and staying at resorts that have a variety of rental units including cabins, condos, motel rooms and park-model trailers. Resorts that offer rental accommodations are listed on the pages that follow.

RULES AND POLICIES

There are as many types of rental accommodations as there are different types of people to stay in them. When you plan your itinerary, make sure to call each resort directly for a detailed description of accommodations available for rent.

WHEN MAKING RESERVATIONS BE AWARE OF THE FOLLOWING:

- All resorts will require cash, check, or credit card payment for rentals. Trip Points are not accepted. To book a rental, contact the resort directly for additional rental unit details, confirm rates or accepted payment method, check availability, and make your reservation.
- Some resorts may require a refundable cash security deposit and sales tax upon check-in.
- Some resorts provide basic cooking utensils, tableware and linens. It's a good idea to confirm with the resort directly about what's provided so you can pack accordingly.
- If there is a specific item you must have in a rental

accommodation, confirm directly with the resort whether it will be supplied.

- Some resorts may have premium rates at certain times of year or requirements for minimum stays (e.g., holidays, two-night stay during weekends, etc.). Contact the resort directly to confirm rates for a specific time period.
- Always verify the most current rental information with the resort.
- Rental inventory and rates are subject to change. Reservations subject to availability at time of booking.
- Coast to Coast cannot guarantee that any particular resort will always be in the Coast to Coast network. Check CoastResorts.com for the most current list of participating resorts.

GUIDE TO RENTAL LISTINGS

Resorts that offer rental accommodations are listed alphabetically by state in the Rental Accommodations directory that begins on page 62.

RENTALS

ALABAMA

Mountain Lakes RV Resort

Ocean Canyon Resorts
Langston, AL
256-582-5556
oceancanyon.com

Styx River RV Resort

Ocean Canyon Resorts
Robertsdale, AL
251-202-4509
oceancanyon.com

ARKANSAS

Millwood Landing Golf & RV Resort

Ocean Canyon Resorts
Ashdown, AR
870-898-5320
oceancanyon.com

CALIFORNIA

Catalina Spa and RV Resort

Desert Hot Springs, CA
877-463-0355
catalinasparvresort.com

Emerald Cove

Colorado River Adventures
Earp, CA
760-663-4968
coloradoriveradventures.com

Lighthouse Marina, Restaurant & Resort

Isleton, CA
916-777-5511
lighthouseresortandmarina.com

Fisherman's Retreat

Halo Resorts
Redlands, CA
909-795-0171

COLORADO

Blue Mesa Recreational Ranch

Gunnison, CO
970-642-4150
thousandtrails.com

IOWA

Cutty's Des Moines Camping Club

Grimes, IA
515-986-3929
cuttys.com

Cutty's Okoboji Resort Club

Spirit Lake, IA
712-336-2226
cuttysofokoboji.org





LOUISIANA **Abita Springs RV Resort**

Ocean Canyon Resorts
Abita Springs, LA
985-590-3926
oceancanyon.com

Hideaway Ponds RV Resort

Ocean Canyon Resorts
Gibson, LA
985-255-4578
oceancanyon.com

Passport to Leisure

Robert, LA
985-542-1507
tangipines.com

MICHIGAN **Lake Shore Resort**

Outdoor Adventures
Davison, MI
888-249-1995
outdooradventuresinc.com





Grand Haven Resort

Outdoor Adventures
Grand Haven, MI
888-249-1995
outdooradventuresinc.com

Kalamazoo Resort

Outdoor Adventures
Kalamazoo, MI
888-249-1995
outdooradventuresinc.com

Mt Pleasant Resort

Outdoor Adventures
Mt Pleasant, MI
888-249-1995
outdooradventuresinc.com

Wilderness Resort

Outdoor Adventures
Omer, MI
888-249-1995
outdooradventuresinc.com

Saginaw Bay Resort

Outdoor Adventures
Standish, MI
888-249-1995
outdooradventuresinc.com

Rifle River Resort

Outdoor Adventures
Sterling, MI
888-249-1995
outdooradventuresinc.com

Lake of the North Resort

Outdoor Adventures
West Branch, MI
888-249-1995
outdooradventuresinc.com

MINNESOTA Golden Eagle RV Village

Perham, MN
218-346-4386
goldeneaglervillage.com



MISSISSIPPI

TLC Wolf River Resort

Pass-Christian, MS
228-452-9100
tlcwoolfriverresort.com

MISSOURI

Branson Ridge RV Resort

Ocean Canyon Resorts
Branson, MO
417-213-5801
oceancanyon.com

Treasure Lake RV Resort

Branson, MO
417-334-1040
tlresort.com

Tievoli Hills Resort

Family Resorts and Travel
Clarksville, MO
573-242-3577





Lost Valley Lake Resort

Owensville, MO
800-865-2100
lostvalleylake.com

NEVADA Preferred RV Resort

Pahrump, NV
775-727-4414
preferredrv.com

NEW YORK Saratoga Escape Lodges & RV Park

Greenfield Center, NY
518-893-0537
saratogaescape.com

Niagara's Lazy Lakes Resort

Lockport, NY
800-874-2957
lazylakes.com

Bass Lake Resort

Travel Resorts of America
Parish, NY
855-332-9541
travelresorts.com

NORTH CAROLINA Sycamore Lodge

Travel Resorts of America
Jackson Springs, NC
855-332-9541
travelresorts.com

OHIO

Millbrook Outdoor Resort

Jefferson, OH
440-484-4000
millbrookresortohio.com

Rocky Fork Ranch

Travel Resorts of America
Kimbolton, OH
855-332-9541
travelresorts.com

Arrowhead Lakes Resort

Venture Out Resorts
Wapakoneta, OH
888-249-1995
ventureoutresorts.com

OKLAHOMA

Lakeshore Bliss Resort

Afton, OK
918-782-3295
lakeshoreblissresort.com

Terra Starr Park

Checotah, OK
918-689-7094

Eagles Landing Resort

Grove, OK
918-786-6196
eaglesresortok.com

Pine Island RV Resort

Jay, OK
918-786-9071
pineislandrvresort.com

Texoma Shores RV Resort

Ocean Canyon Resorts
Madill, OK
580-795-3828
oceancanyon.com

OREGON

Cascade Meadows RV Resort

Sound Pacific Resorts
La Pine, OR
541-536-2244
SoundPacificRV.com/cascade-meadows

Neskowin Creek RV Resort

Sound Pacific Resorts
Neskowin, OR
503-392-3355
SoundPacificRV.com/neskowin-creek



RENTALS

Paradise Cove Resort

Advance Resorts of America
Rockaway Beach, OR
503-368-6581
araresorts.com

PENNSYLVANIA

Roaring Run Resort

Champion, PA
724-593-7837
roaringrunresort.com

SOUTH DAKOTA

Rushmore Shadows Resort

Travel Resorts of the Midwest
Rapid City, SD
605-348-3361
travelresorts.com

TENNESSEE

Big Buck Camping Resort

Hornsby, TN
731-658-2246
bigbuckresort.com

TEXAS

The Hideout Resort & Golf Club

Brownwood, TX
325-784-4653
thehideouttexas.com

Tres Rios RV Resort

Ocean Canyon Resorts
Glen Rose, TX
254-221-0018
oceancanyon.com

Marina Village Resort

Trinity, TX
936-594-0149
marina-village.com

Waters Edge

Willis, TX
936-856-2949

VIRGINIA

North Fork Resort

Front Royal, VA
540-636-2995
nfra.com

Shenandoah Crossing Resort & Country Club

Gordonsville, VA
choicehotels.com

Wilderness Presidential Resort

Spotsylvania, VA
540-972-7433
wpresort.com

Indian Cove Resort

Virginia Beach, VA
757-426-2601
indian-cove.com



WASHINGTON

Ponderosa Falls Resort

K/M Resorts
Cheney, WA
509-747-9415
kmresorts.com

Columbia Shores RV Park

K/M Resorts
Chinook, WA
360-777-8581
kmresorts.com



RENTALS

Lake Easton Resort

Sunrise Resorts
Easton, WA
509-656-2255
sunriseresorts.com

Dow Creek Resort

Sunrise Resorts
Hoodsport, WA
360-877-5022
sunriseresorts.com

Pier 4 RV Resort

Sunrise Resorts
Moses Lake, WA
509-765-6319
sunriseresorts.com

Old American Kampground

K/M Resorts
Newport, WA
509-447-3663
kmresorts.com

Willow Bay Resort

Advance Resorts of America
Nine Mile Falls, WA
800-445-9519
araresorts.com

Ocean Breeze RV Resort

K/M Resorts
Ocean City, WA
360-289-0628
kmresorts.com

Maple Grove Resort

K/M Resorts
Randle, WA
360-497-2742
kmresorts.com

Diamond Point Resort

K/M Resorts
Sequim, WA
360-681-0590
kmresorts.com

ALBERTA Wilderness Village at Crimson Lake

Rocky Mountain House, AB
403-845-2145
wildernessvillage.ca

BRITISH COLUMBIA Woodbury Resort and Marina

Ainsworth, BC
877-353-7717
woodburyresort.com





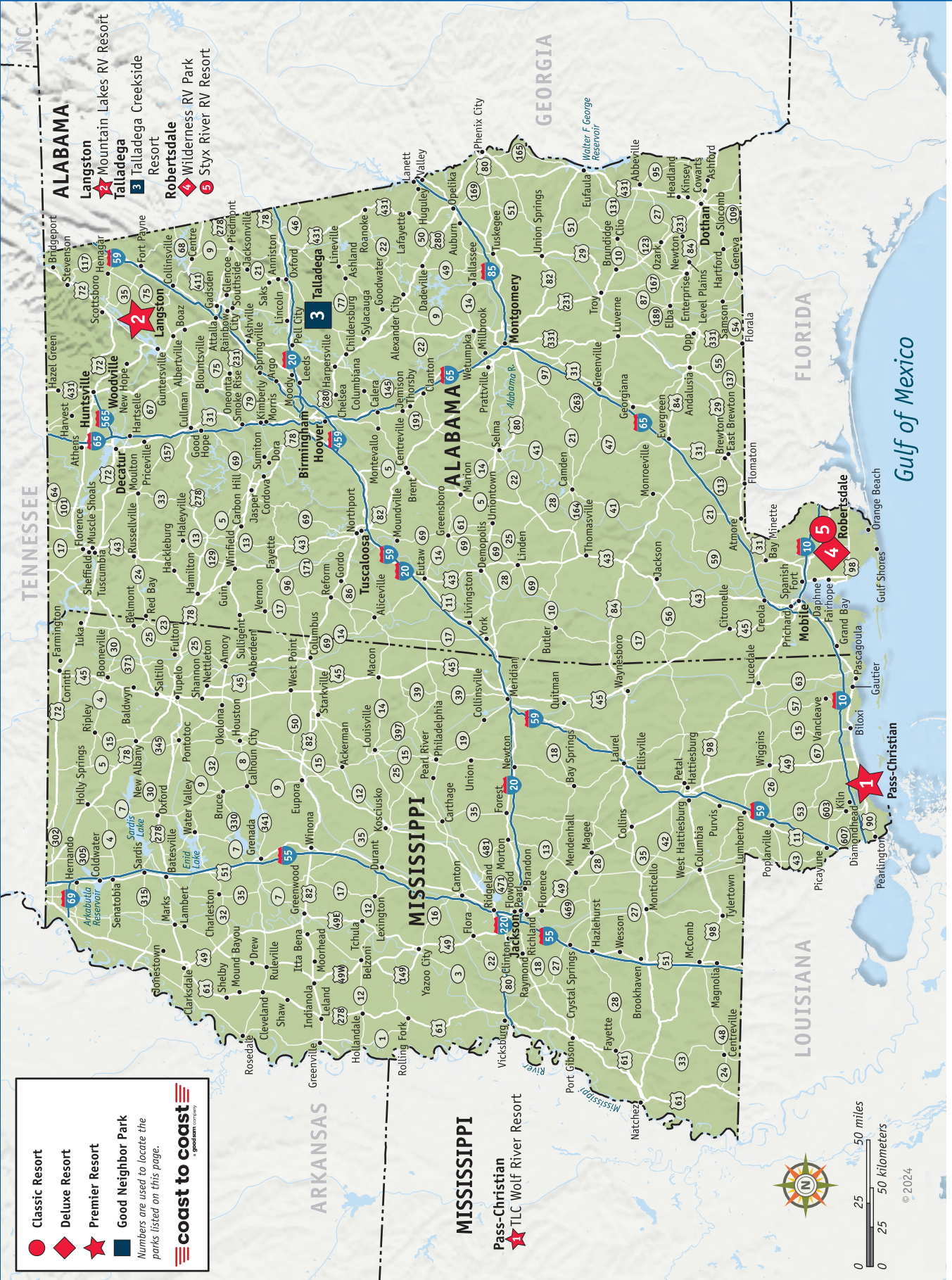
ATLAS

The following 33 pages contain maps illustrating more than 535 locations across the U.S., Canada, and Mexico where you can enjoy great savings using your Coast to Coast membership. Classic Resorts, Deluxe Resorts, Premier Resorts, and Good Neighbor Parks are all identified by their own unique symbol. Use the maps to plan your next great adventure!





Alabama.....	74	Iowa.....	85	New Hampshire.....	88	Tennessee.....	87
Alaska.....	75	Kansas.....	86	Nevada.....	92	Texas.....	98-99
Arizona.....	76	Kentucky.....	87	New Mexico.....	79	Utah.....	92
Arkansas.....	77	Louisiana.....	77	New York.....	93	Vermont.....	88
California.....	78	Maine.....	88	North Carolina.....	94	Virginia.....	100
Colorado.....	79	Massachusetts.....	80	North Dakota.....	91	Washington.....	101
Connecticut.....	80	Michigan.....	89	Ohio.....	95	Wisconsin.....	102
Florida.....	81	Minnesota.....	90	Oklahoma.....	86	Wyoming.....	83
Georgia.....	82	Mississippi.....	74	Oregon.....	96	Western Canada.....	103
Idaho.....	83	Missouri.....	85	Pennsylvania.....	97	Central Canada.....	104
Illinois.....	84	Montana.....	83	South Carolina.....	94	Eastern Canada.....	105
Indiana.....	84	Nebraska.....	91	South Dakota.....	91	Mexico.....	106



● Classic Resort
◆ Deluxe Resort
★ Premier Resort
■ Good Neighbor Park
 Numbers are used to locate the parks listed on this page.

0 25 50 miles
 0 25 50 kilometers
 © 2024



- Classic Resort
- ◆ Deluxe Resort
- ★ Premier Resort
- Good Neighbor Park

Numbers are used to locate the parks listed on this page.



- ALASKA**
- Kenai** 1 Diamond M Ranch Resort
- Valdez** 2 Eagle's Rest RV Park & Cabins
- Glennallen** 3 Northern Nights Campground & RV Park
- Tok** 4 Tok RV Village & Cabins



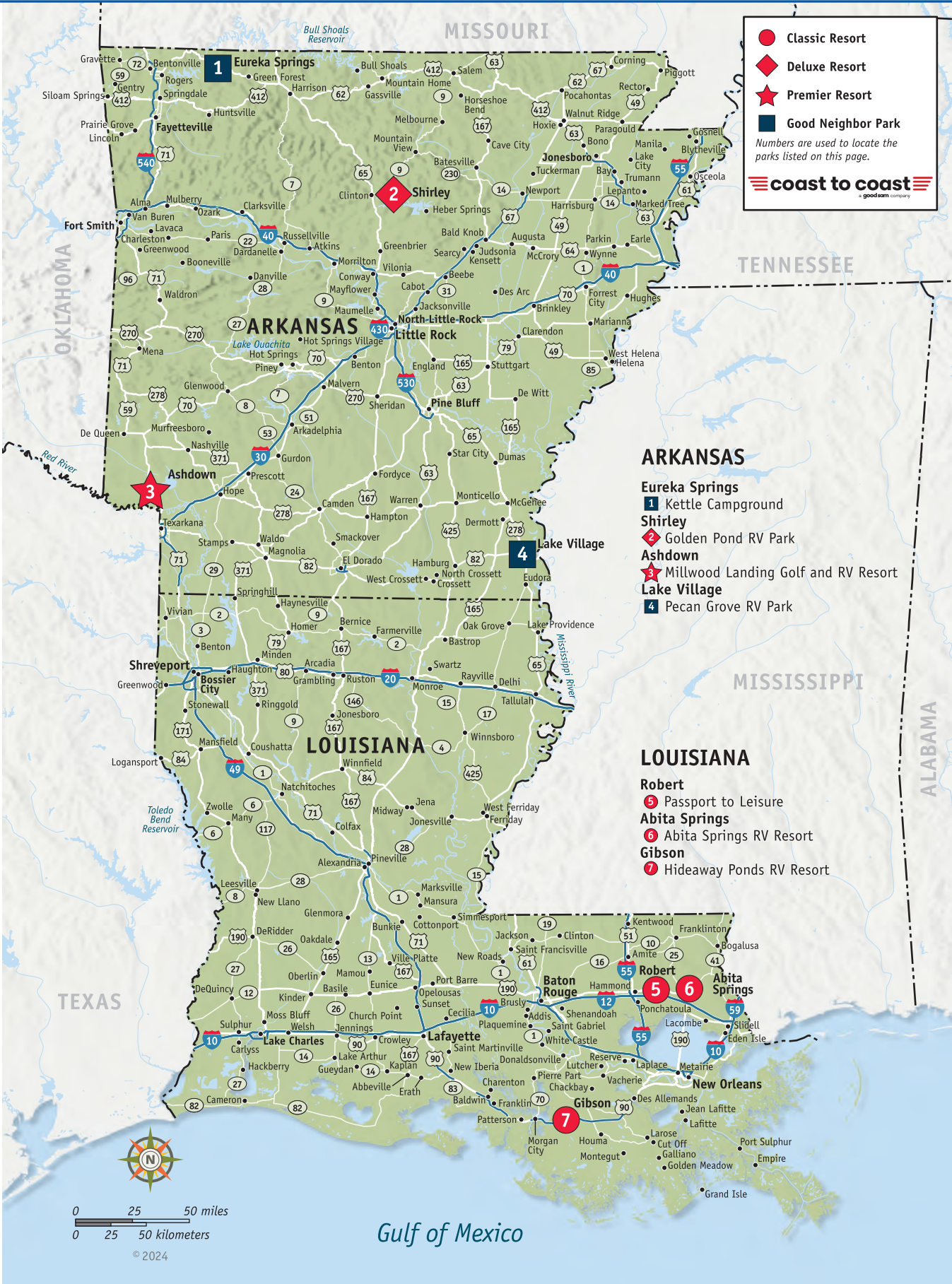
ARIZONA

- Fredonia**
- 1 Kaibab Paiute Tribal RV Park
- Page**
- 2 Page Lake Powell Campground
- 3 Antelope Point Marina RV Park
- Meadview**
- 4 Meadview RV Park & Cozy Cabins
- Flagstaff**
- 5 Grand Canyon Oasis RV Resort & Glampground
- 6 Flagstaff RV Park
- Williams**
- 7 Canyon Motel & RV Park
- Bullhead City**
- 8 Colorado River Oasis Resort
- 9 Sunrise Adventures - Ridgeview
- Golden Valley**
- 10 Tradewinds RV Park
- Kingman**
- 11 Zuni Village RV Park
- Fort Mohave**
- 12 Riverside Adventure Trails
- Mohave Valley**
- 13 Moon River RV Resort
- Topock**
- 14 Route 66 Golden Shores RV Park

- Lake Havasu City**
- 15 Lake Havasu RV Park
- 16 Campbell Cove RV Resort
- Clarkdale**
- 17 Rain Spirit RV Resort
- Camp Verde**
- 18 Verde Ranch RV Resort
- Show Low**
- 19 GreatSky CampRanch
- Black Canyon City**
- 20 Black Canyon Ranch RV Resort
- 21 Black Canyon Campground
- Bouse**
- 22 Desert Pueblo RV Resort
- Quartzite**
- 23 Quail Run RV Park
- 24 The Scenic Road RV Park
- 25 88 Shades RV Park
- Ehrenberg**
- 26 Arizona Oasis RV Resort

- Salome**
- 27 3 Dreamers RV Park
- Phoenix**
- 28 Pioneer RV Resort
- 29 Phoenix Metro RV Park
- Mesa**
- 30 Mesa Sunset RV Resort
- 31 Palm Gardens MHC & RV Park
- Apache Junction**
- 32 Carefree Manor RV Resort
- 33 VIP RV Resort & Storage
- Yuma**
- 34 Bonita Mesa RV Resort
- 35 Sundance RV Resort
- 36 Yuma Lakes
- 37 Blue Sky Estates/RV Resort
- 38 Caravan Oasis Resort

- Yuma (continued)**
- 39 Shangri-La RV Resort
- 40 Villa Alameda RV Resort
- 41 Westwind RV & Golf Resort
- Tucson**
- 42 Crazy Horse RV Campgrounds
- Benson**
- 43 Butterfield RV Resort & Observatory
- St. David**
- 44 Apache Mobile Home and RV Park
- Huachuca**
- 45 Tombstone Territories RV Resort
- Willcox**
- 46 Sagebrush RV Park
- Duncan**
- 47 Valley View RV Park & MH Community



- Classic Resort
- ◆ Deluxe Resort
- ★ Premier Resort
- Good Neighbor Park

Numbers are used to locate the parks listed on this page.

coast to coast
a goodsam company

ARKANSAS

- Eureka Springs**
1 Kettle Campground
- Shirley**
2 Golden Pond RV Park
- Ashdown**
3 Millwood Landing Golf and RV Resort
- Lake Village**
4 Pecan Grove RV Park

LOUISIANA

- Robert**
5 Passport to Leisure
- Abita Springs**
6 Abita Springs RV Resort
- Gibson**
7 Hideaway Ponds RV Resort

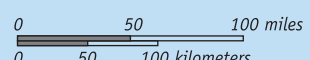


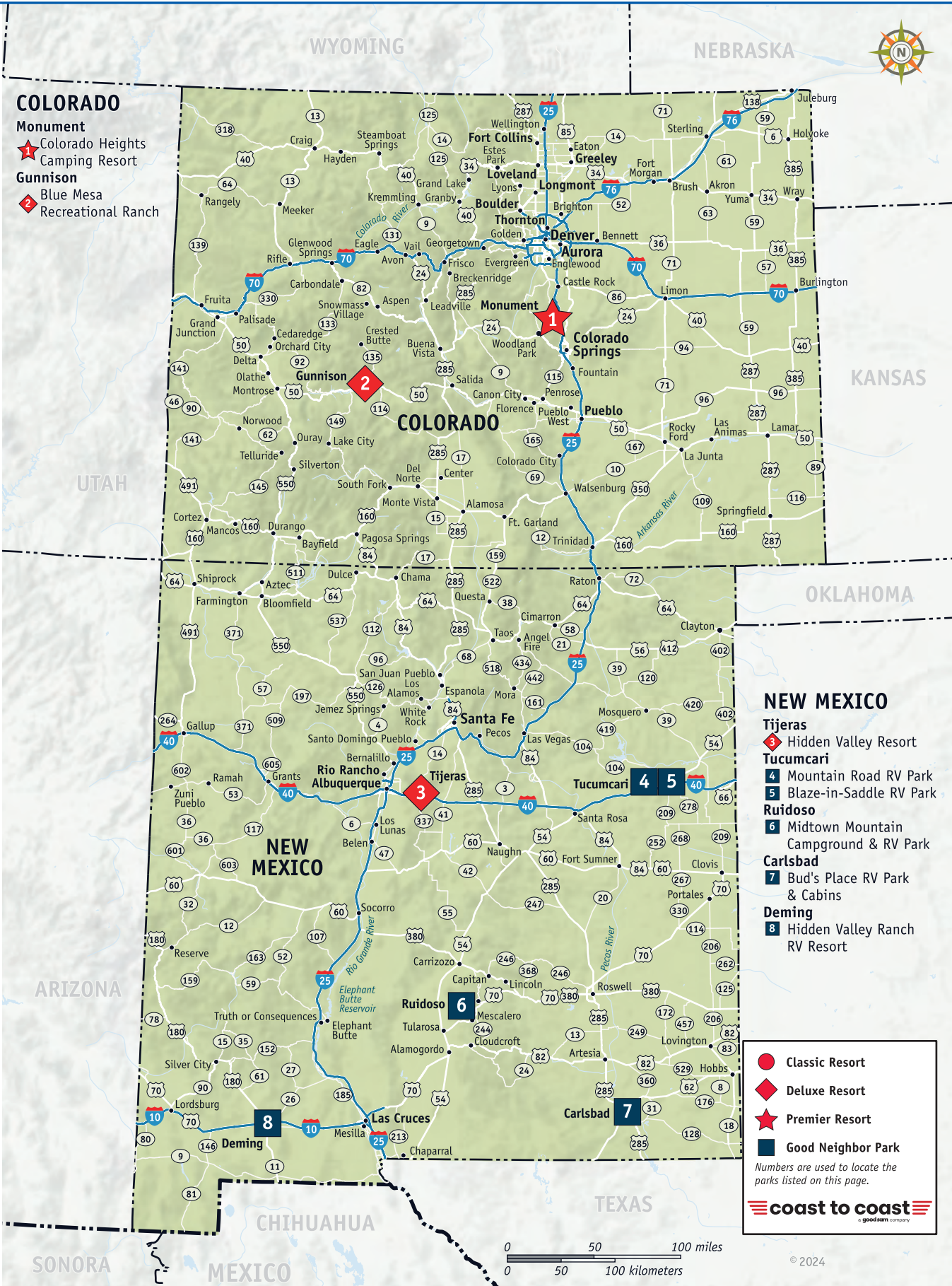
- Lake Isabella**
- 9 Lake Isabella RV Resort
- 10 Emerald Cove
- Desert Hot Springs**
- 11 Caliente Springs
- 12 Catalina Spa and RV Resort
- 13 Sky Valley Resort
- Redlands**
- 14 Fisherman's Retreat
- Yucaipa**
- 15 Oak Glen Retreat
- Beaumont**
- 16 Cherry Valley Lakes Resort
- Aguanga**
- 17 Sundance Meadows
- Julian**
- 18 KQ Ranch Resort

● Classic Resort
◆ Deluxe Resort
★ Premier Resort
 Good Neighbor Park
Numbers are used to locate the parks listed on this page.

CALIFORNIA

- Myers Flat**
- 1 Giant Redwoods RV & Cabin Destination
- Nice**
- 2 The Aurora RV Park & Marina
- Pollock Pines**
- 3 Ghost Mountain Ranch
- Winters**
- 4 Canyon Creek Resort
- Isleton**
- 5 Delta Shores Resort & Marina
- 6 Lighthouse Marina, Restaurant & Resort
- Coalinga**
- 7 Almond Tree Oasis RV Park
- Lemon Cove**
- 8 Lemon Cove Village RV Park





COLORADO

Monument

- ★ Colorado Heights Camping Resort

Gunnison

- ◆ Blue Mesa Recreational Ranch

NEW MEXICO

Tijeras

- ◆ Hidden Valley Resort
- Mountain Road RV Park
- Blaze-in-Saddle RV Park

Ruidoso

- Midtown Mountain Campground & RV Park

Carlsbad

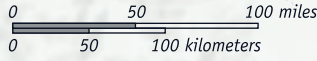
- Bud's Place RV Park & Cabins

Deming

- Hidden Valley Ranch RV Resort

- Classic Resort
- ◆ Deluxe Resort
- ★ Premier Resort
- Good Neighbor Park


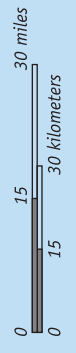
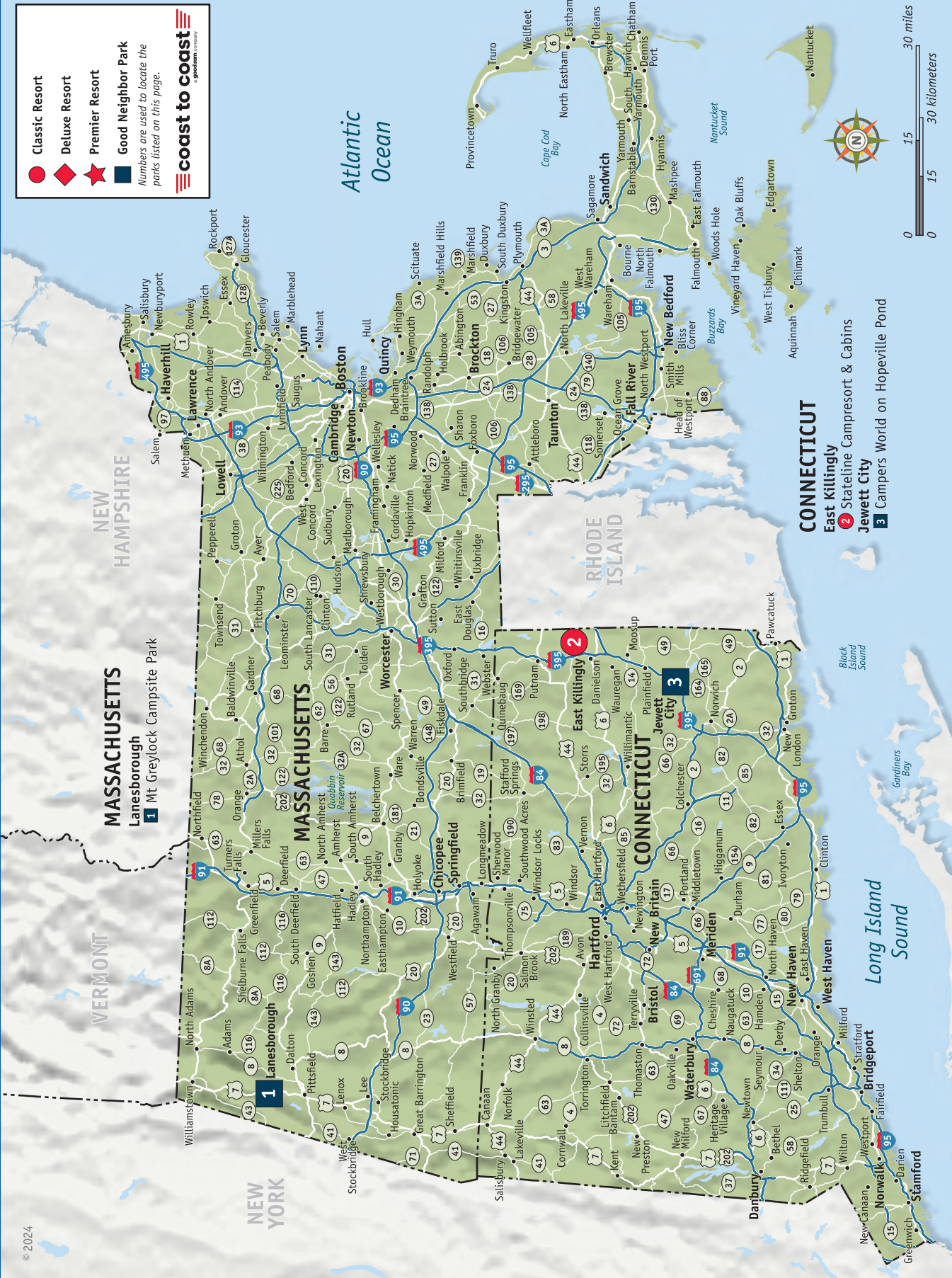
Numbers are used to locate the parks listed on this page.



© 2024

- Classic Resort
- ◆ Deluxe Resort
- ★ Premier Resort
- Good Neighbor Park

Numbers are used to locate the parks listed on this page.

CONNECTICUT

- East Killingly
- 2 Stateline Campers & Cabins
- Jewett City
- 3 Campers World on Hopeville Pond



FLORIDA

Fountain

1 Pine Lake RV Resort

Chattahoochee

2 Flat Creek Family Campground

Jacksonville

3 Sunny Oaks RV Park

St Augustine

4 St Augustine RV Resort

New Smyrna Beach

5 Sugar Mill Ruins Travel Park

Clermont

6 Bee's RV Resort

Titusville

7 The Great Outdoors RV Nature and Golf Resort

8 Whispering Pines

Cocoa

9 JOY RV Resort

Kissimmee

10 Johnston Springs RV Campground & Storage

Sebastian

11 Vero Beach Kamp

Sebring

12 Whispering Pines Village

Okeechobee

13 Water's Edge Motorcoach & RV Resort

14 Zachary Taylor RV Resort

Arcadia

15 Oak Haven MH & RV Park

Punta Gorda

16 Alligator Park MH & RV Park

17 Sun N Shade RV Resort

North Fort Myers

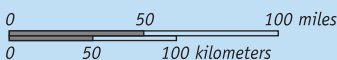
18 Tamiami Village and RV Park

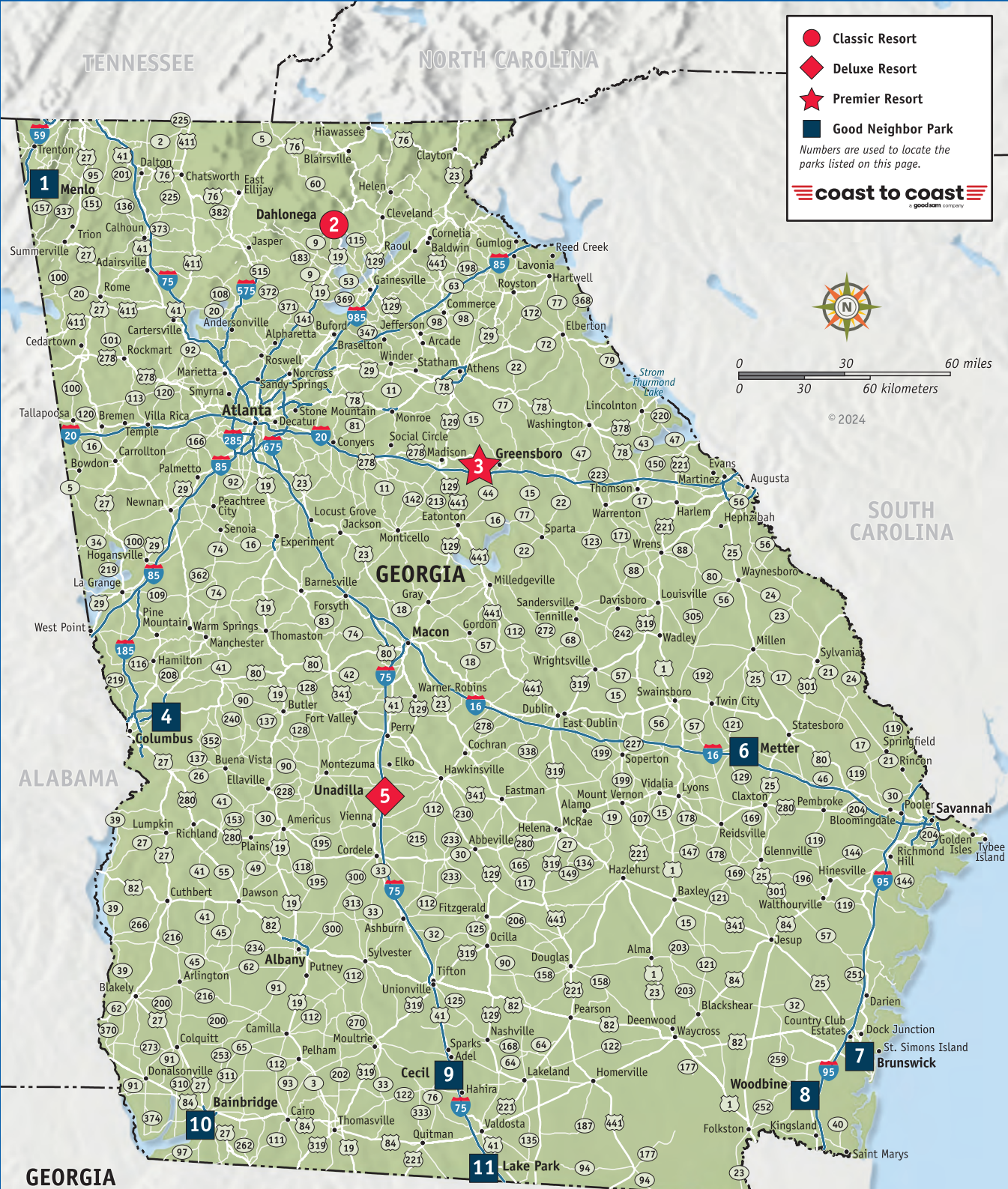
LaBelle

19 Whisper Creek RV Resort

Bonita Springs

20 Gulf Coast Camping Resort





GEORGIA

- Menlo**
1 Cloud Camp
Dahlonega
2 R Ranch in the Mountains
Greensboro
3 North Shore Landing
Columbus
4 Lake Pines RV Park

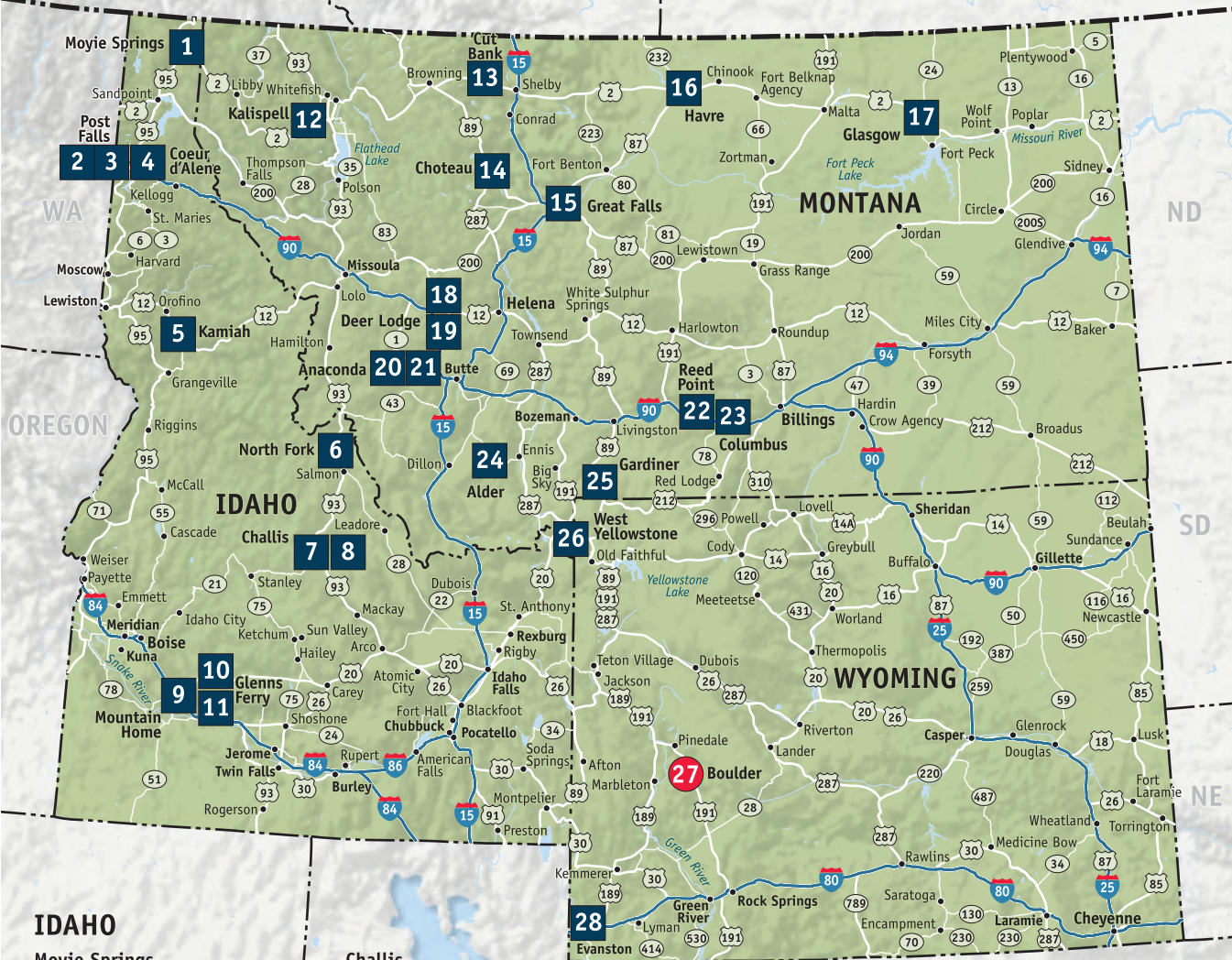
- Unadilla**
5 Southern Trails RV Resort
Metter
6 Beaver Run RV Park
Brunswick
7 Southern Retreat RV Park
Woodbine
8 Walkabout Camp and RV Park

- Cecil**
9 Cecil Bay RV Park
Bainbridge
10 At Ease Campground & Marina
Lake Park
11 Lake Park RV & Campground

Atlantic Ocean

● Classic Resort
◆ Deluxe Resort
★ Premier Resort
■ Good Neighbor Park
Numbers are used to locate the parks listed on this page.


- ALBERTA CANADA**
- MONTANA**
- Kalispell**
 12 Spruce Park on the River
- Cut Bank**
 13 Glacier Mist RV Park
- Choteau**
 14 Choteau Mountain View RV Campground
- Great Falls**
 15 Great Falls RV Park
- Havre**
 16 Hansen Family Campground & Storage
- Glasgow**
 17 Shady Rest RV Park
- Garrison**
 18 Riverfront RV Park
- Deer Lodge**
 19 Indian Creek RV Campground
- Anaconda**
 20 Copper Court RV Park
 21 Fairmont RV Resort
- Reed Point**
 22 Old West RV Park
- Columbus**
 23 Mountain Range RV Park
- Alder**
 24 Ruby Valley Campground & RV Park
- Gardiner**
 25 Yellowstone RV Park
- West Yellowstone**
 26 Yellowstone Grizzly RV Park



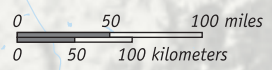
IDAHO

- Moyie Springs**
 1 The Hemlocks RV and Lodging
- Post Falls**
 2 Coeur d'Alene RV Resort
 3 Post Falls RV Campground
- Coeur D'Alene**
 4 Wolf Lodge Campground
- Kamiah**
 5 Long Camp RV Park
- North Fork**
 6 Wagonhammer RV Park & Campground

- Challis**
 7 Challis Golf Course RV Park
 8 Round Valley RV Park
- Mountain Home**
 9 Gem State RV Park
- Glenns Ferry**
 10 Trail Break RV Park & Campground
 11 Y Knot Winery & RV Park

WYOMING

- Boulder**
 27 Wind River View Campground
- Evanston**
 28 Phillips RV Park



© 2024



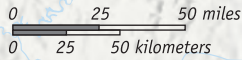
- Classic Resort
- ◆ Deluxe Resort
- ★ Premier Resort
- Good Neighbor Park

Numbers are used to locate the parks listed on this page.

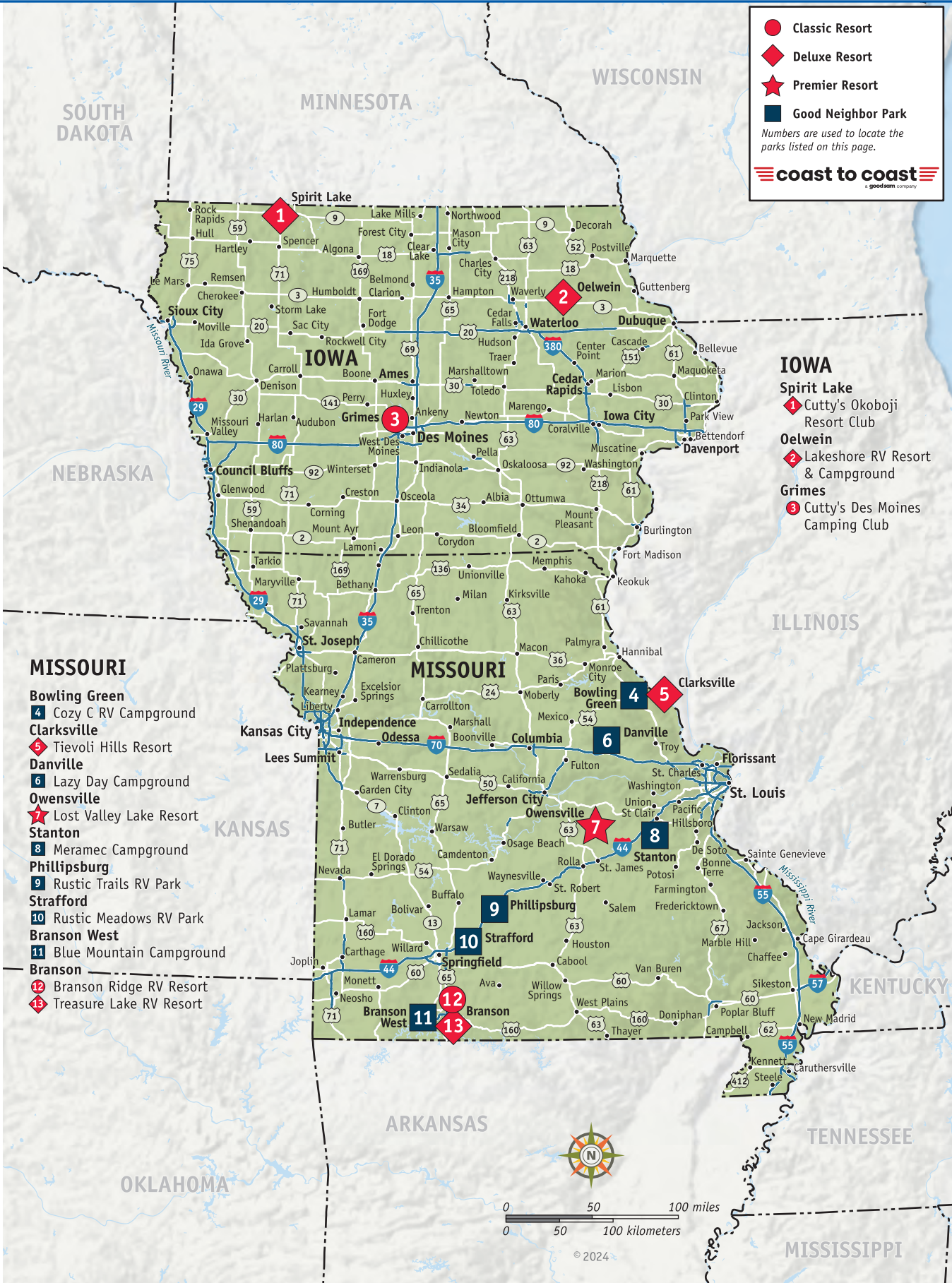


- Rockford**
★ Blackhawk Valley Resort
- Sublette**
● Woodhaven Lakes
- Bushnell**
■ Timber Lakes Campground
- East Peoria**
■ Mill Point Park
- Carlock**
■ Kamp Komfort RV Park & Campground
- Pana**
■ Oak Terrace RV Resort
- Effingham**
■ Camp Lakewood Campground
- Cahokia**
■ Cahokia RV Parque

- Howe**
■ Grand View Bend
- Peru**
■ Honey Bear Hollow Family Campground
- Richmond**
■ Deer Ridge Camping Resort
- Terra Haute**
■ Terra Haute Campground
- Oaktown**
■ New Vision RV Park
- North Vernon**
■ Muscatatuck Park
- Florence**
■ Follow the River RV Resort



© 2024



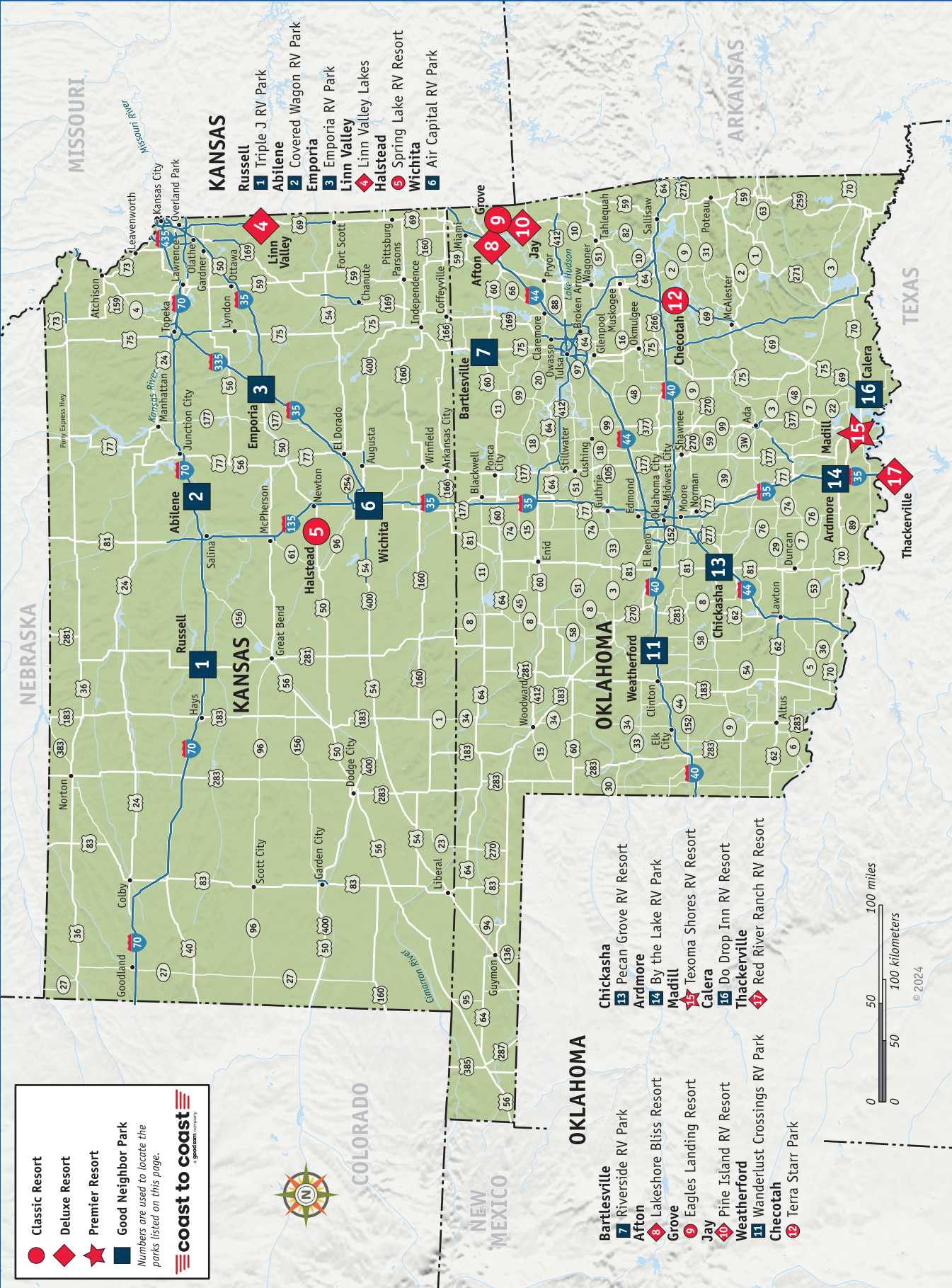
● Classic Resort
◆ Deluxe Resort
★ Premier Resort
■ Good Neighbor Park
Numbers are used to locate the parks listed on this page.

MISSOURI

- Bowling Green**
■ Cozy C RV Campground
- Clarksville**
◆ Tievoli Hills Resort
- Danville**
■ Lazy Day Campground
- Owensville**
★ Lost Valley Lake Resort
- Stanton**
■ Meramec Campground
- Phillipsburg**
■ Rustic Trails RV Park
- Strafford**
■ Rustic Meadows RV Park
- Branson West**
■ Blue Mountain Campground
- Branson**
◆ Branson Ridge RV Resort
◆ Treasure Lake RV Resort

IOWA

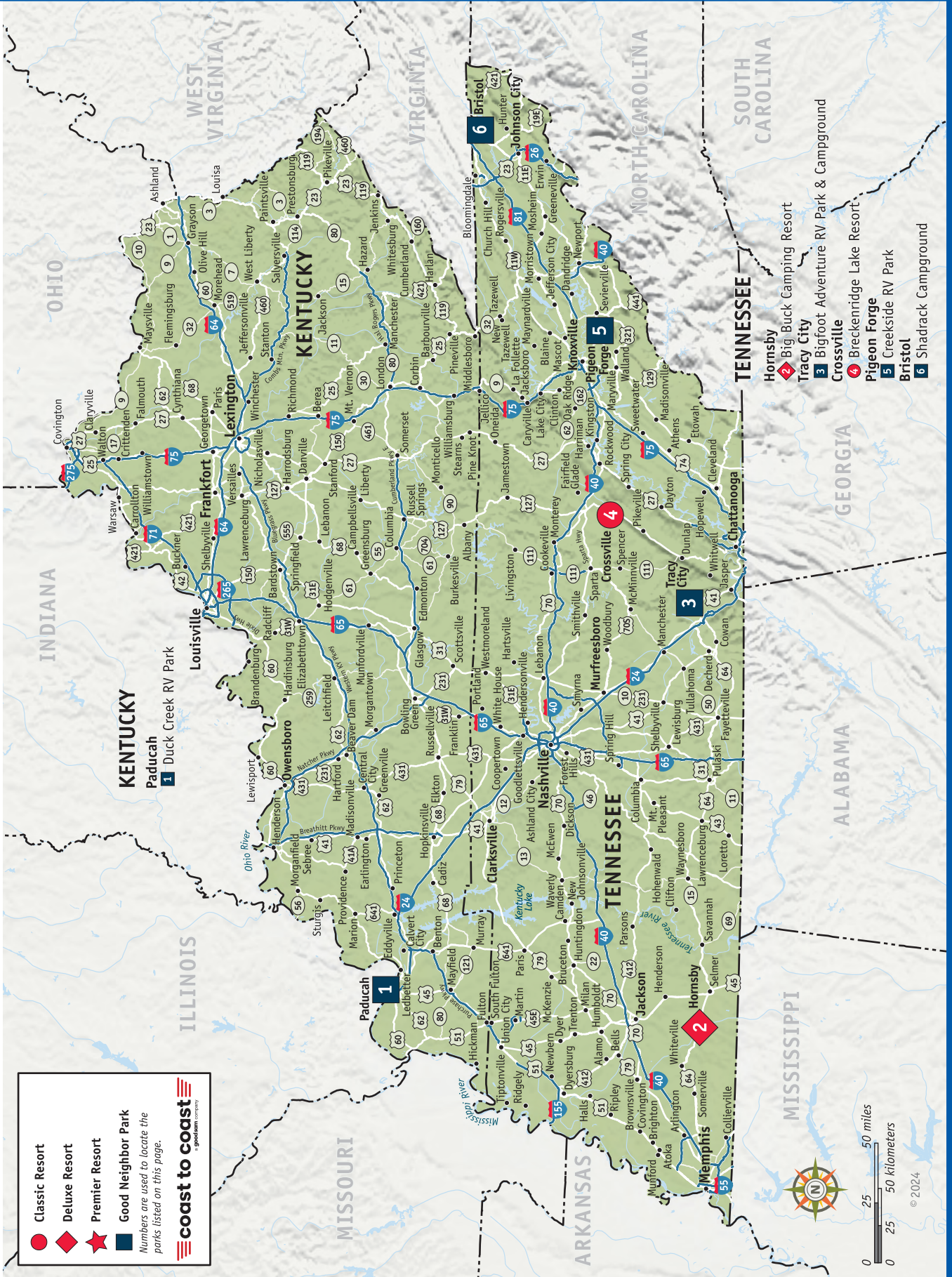
- Spirit Lake**
◆ Cutty's Okoboji Resort Club
- Delweir**
◆ Lakeshore RV Resort & Campground
- Grimes**
● Cutty's Des Moines Camping Club



- KANSAS**
- Russell** 1 Triple J RV Park
 - Abilene** 2 Covered Wagon RV Park
 - Emporia** 3 Emporia RV Park
 - Linn Valley** 4 Linn Valley Lakes
 - Halstead** 5 Spring Lake RV Resort
 - Wichita** 6 Air Capital RV Park

- Chickasha** 13 Pecan Grove RV Resort
- Ardmore** 14 By the Lake RV Park
- Madill** 15 Lakeshore Bliss Resort
- Calera** 16 Eagles Landing Resort
- Thackerville** 17 Do Drop Inn RV Resort
- Weatherford** 11 Wanderlust Crossings RV Park
- Checotah** 12 Terra Starr Park

- Bartlesville** 7 Riverside RV Park
- Afton** 8 Lakeshore Bliss Resort
- Grove** 9 Eagles Landing Resort
- Jay** 10 Pine Island RV Resort
- Weatherford** 11 Wanderlust Crossings RV Park
- Checotah** 12 Terra Starr Park



- 1** Duck Creek RV Park
- 2** Big Buck Camping Resort
- 3** Bigfoot Adventure RV Park & Campground
- 4** Breckenridge Lake Resort
- 5** Creekside RV Park
- 6** Shadrack Campground

- Classic Resort
- ◆ Deluxe Resort
- ★ Premier Resort
- Good Neighbor Park

Numbers are used to locate the parks listed on this page.




NEW HAMPSHIRE

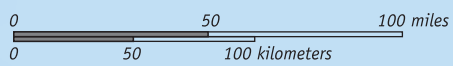
- Lancaster**
- 2 Riverside Camping & RV Resort
- Exeter**
- 3 Green Gate Campground

MAINE

- Old Orchard Beach**
- 4 Old Orchard Beach Campground

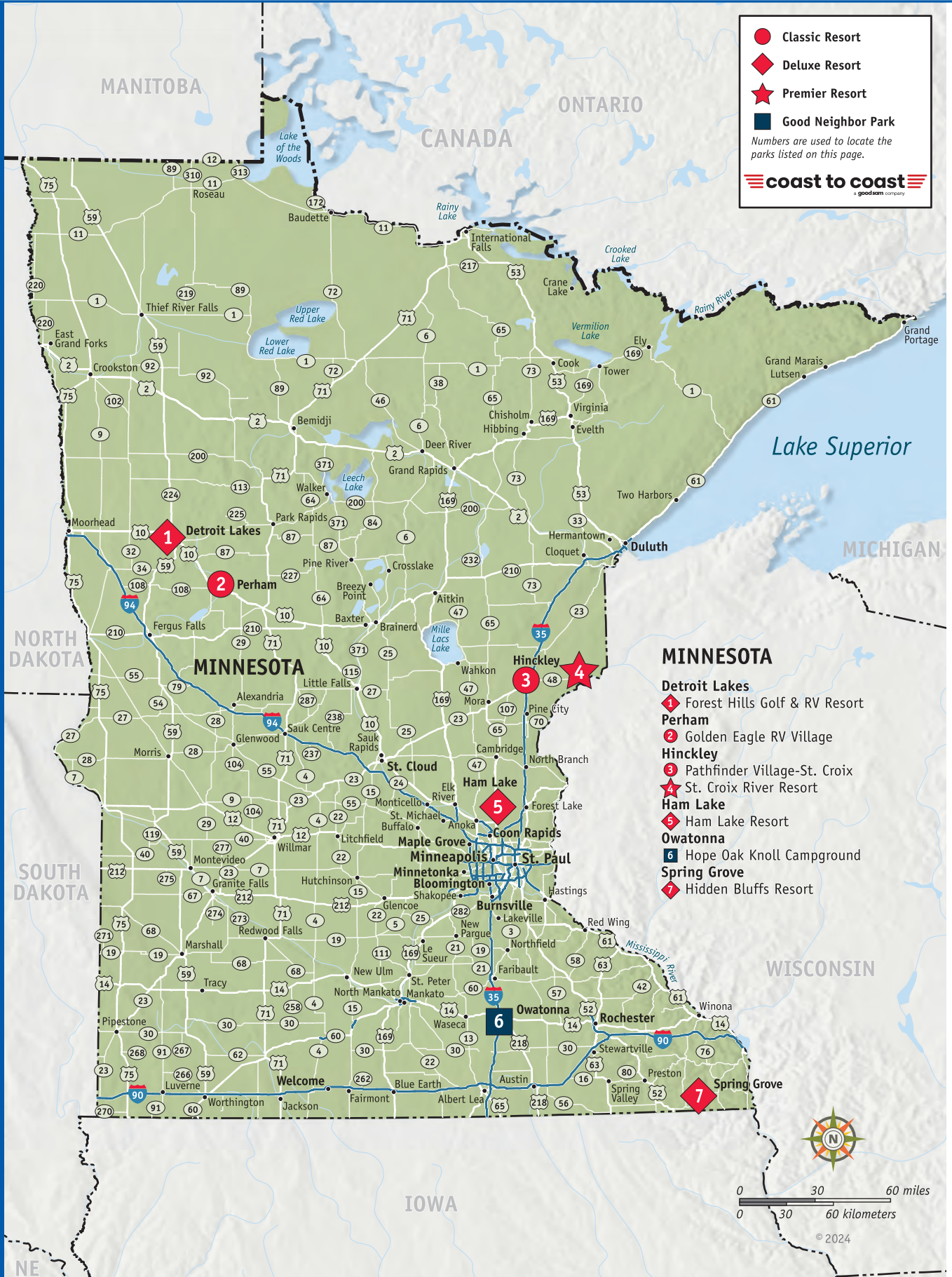
VERMONT

- Leicester**
- 1 Country Village Campground



© 2024





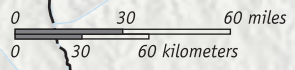
- Classic Resort
- ◆ Deluxe Resort
- ★ Premier Resort
- Good Neighbor Park

Numbers are used to locate the parks listed on this page.

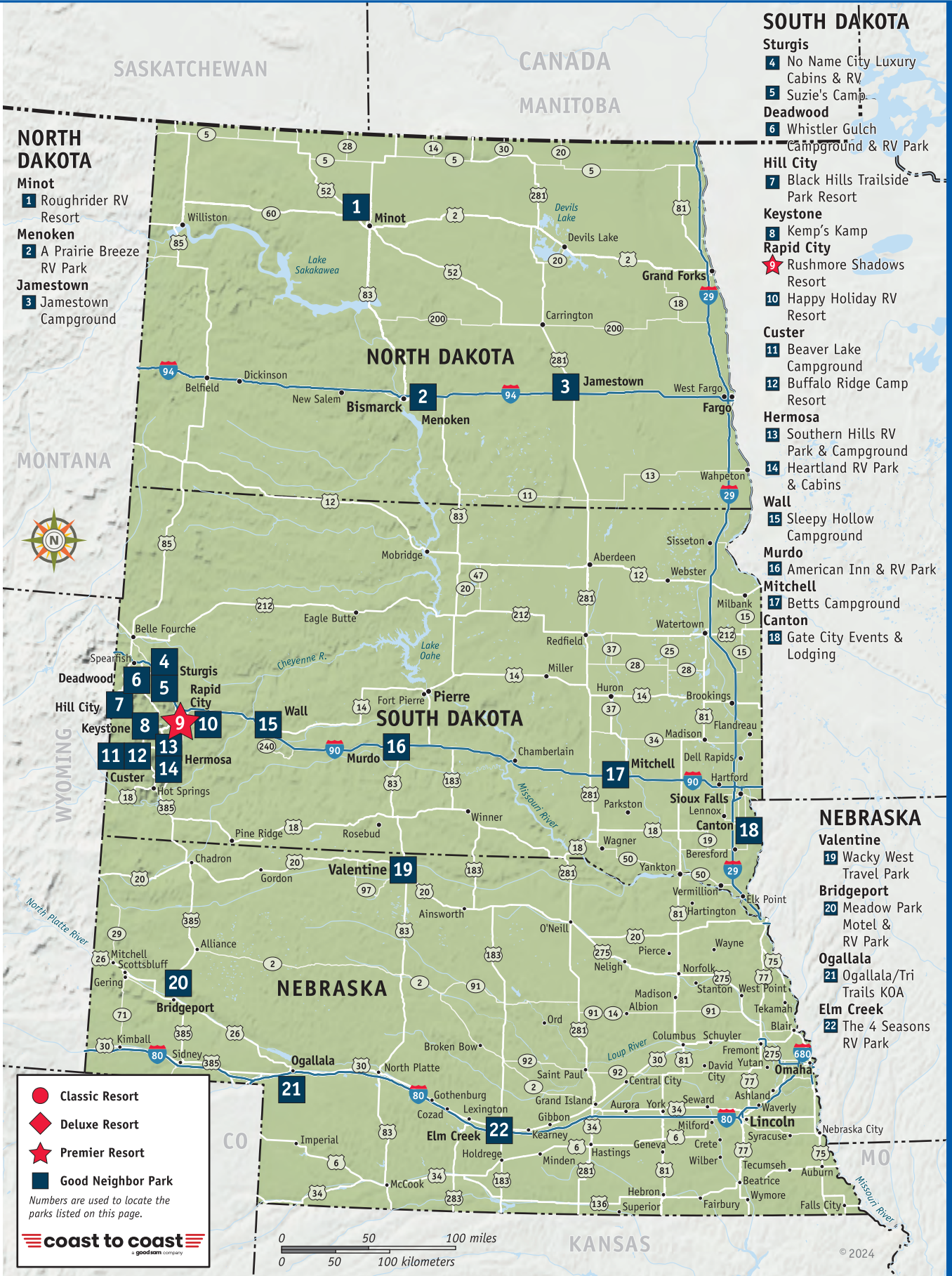
coast to coast
a goodsam company

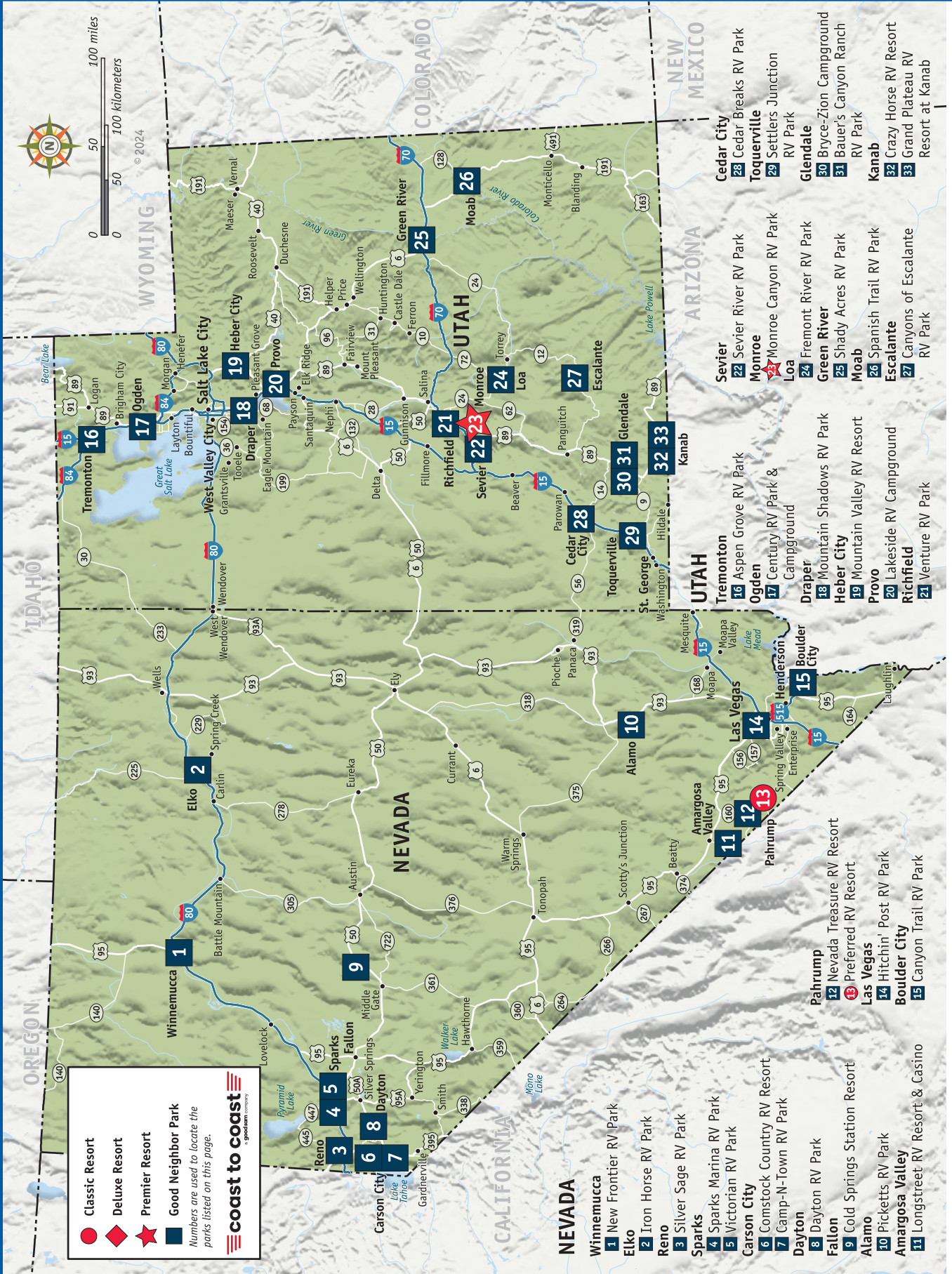
MINNESOTA

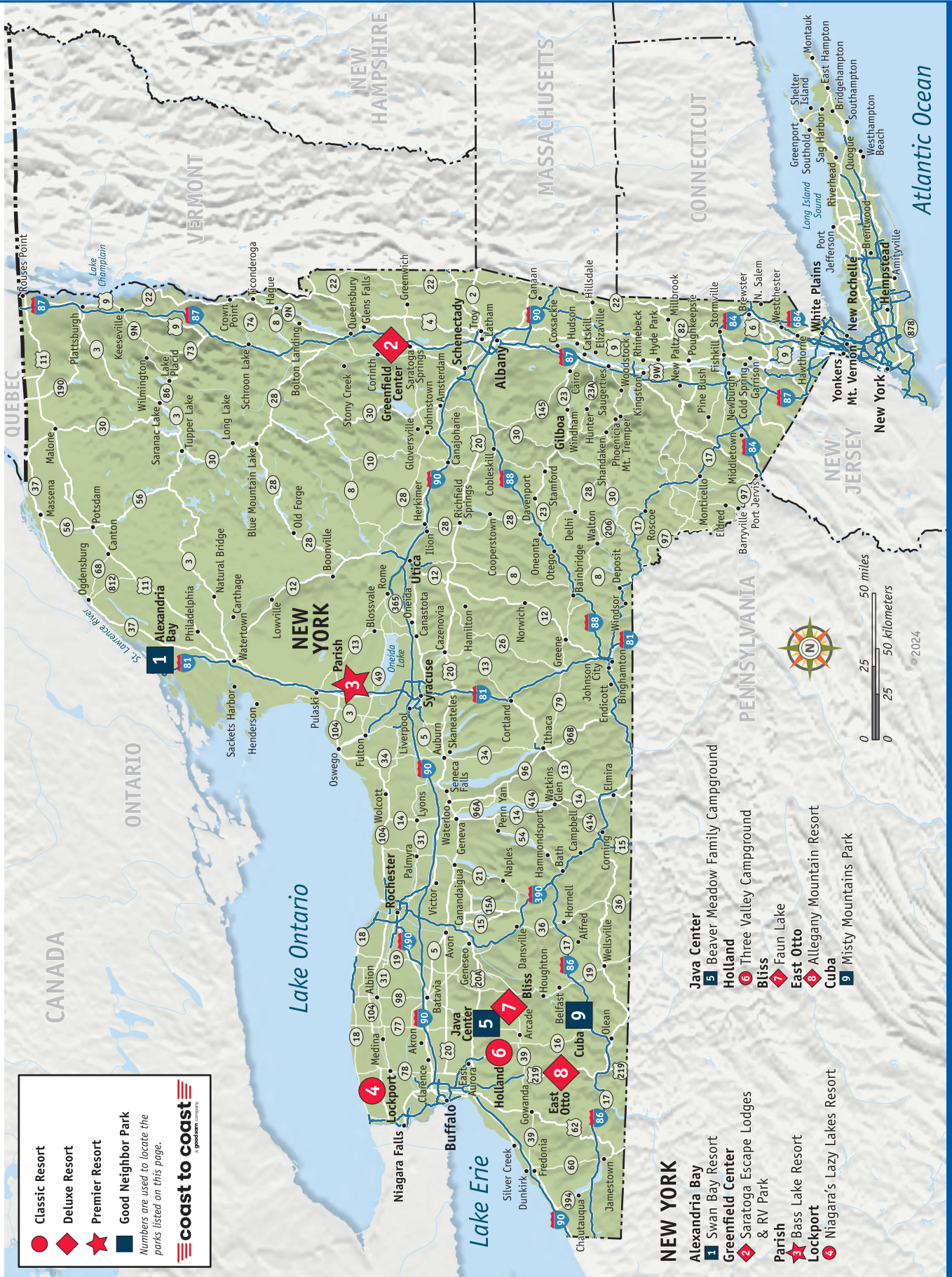
- Detroit Lakes**
 - ◆ Forest Hills Golf & RV Resort
- Perham**
 - Golden Eagle RV Village
- Hinckley**
 - Pathfinder Village-St. Croix
 - ★ St. Croix River Resort
- Ham Lake**
 - ◆ Ham Lake Resort
- Owatonna**
 - Hope Oak Knoll Campground
- Spring Grove**
 - ◆ Hidden Bluffs Resort



© 2024



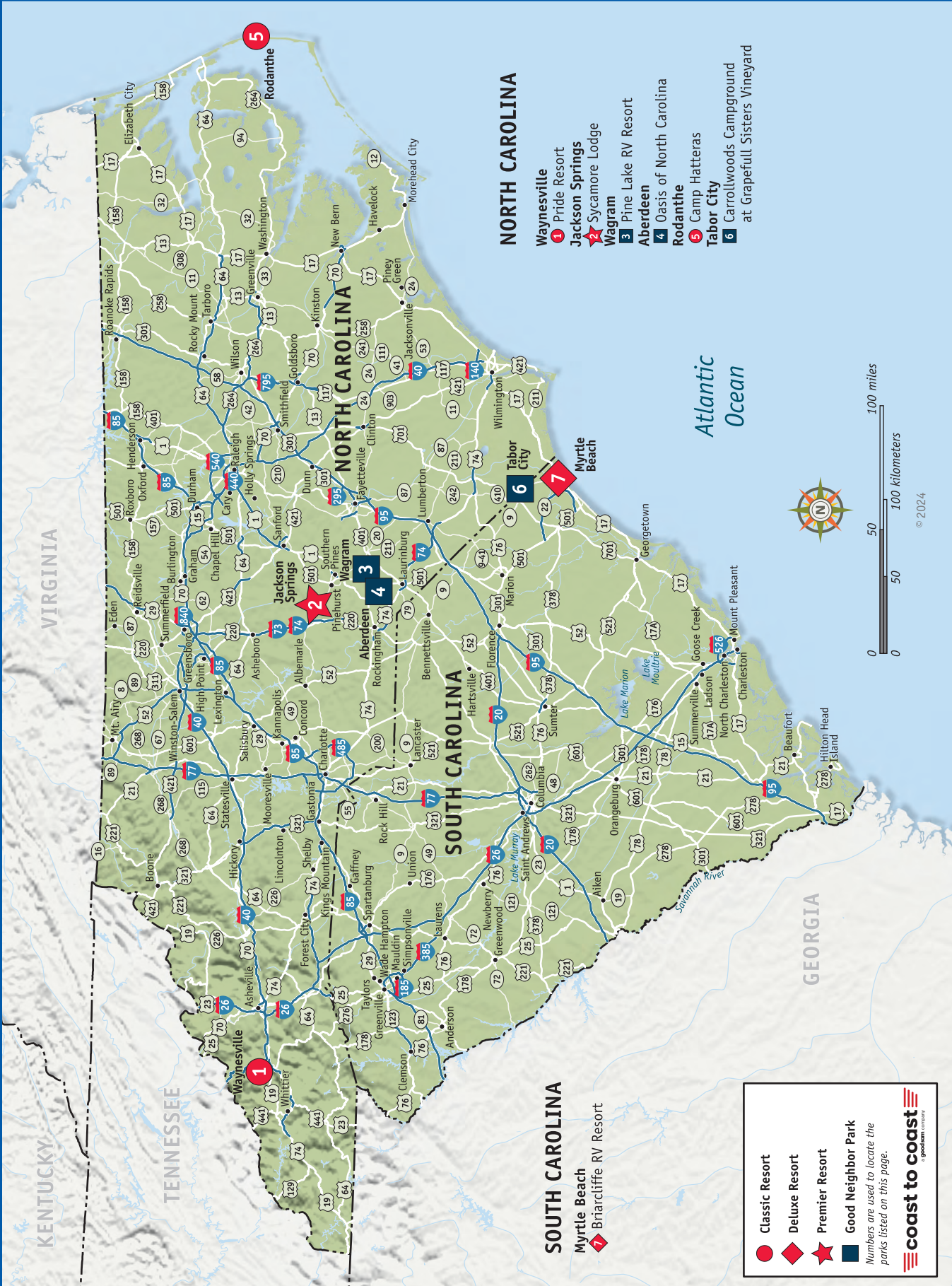




● Classic Resort
◆ Deluxe Resort
★ Premier Resort
■ Good Neighbor Park
 Numbers are used to locate the parks listed on this page.

coast to coast
a good neighbor company

- NEW YORK**
- Alexandria Bay**
 - ◆ 1 Swan Bay Resort
 - Greenfield Center**
 - ◆ 2 Saratoga Escape Lodges & RV Park
 - Parish**
 - ★ 3 Bass Lake Resort
 - Lockport**
 - ◆ 4 Niagara's Lazy Lakes Resort
 - Java Center**
 - ◆ 5 Beaver Meadow Family Campground
 - Holland**
 - ◆ 6 Three Valley Campground
 - Bliss**
 - ◆ 7 Faun Lake
 - East Otto**
 - ◆ 8 Allegany Mountain Resort
 - Cuba**
 - ◆ 9 Misty Mountains Park





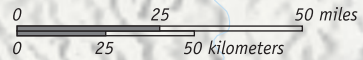
OHIO

- Port Clinton**
- 1** Cedarlane RV Resort
- Jefferson**
- 2** Millbrook Outdoor Resort
- Andover**
- 3** Holiday Camplands
- Diamond**
- 4** Leisure Lake
- West Salem**
- 5** Town & Country Camp Resort
- Wapakoneta**
- 6** Arrowhead Lakes Resort

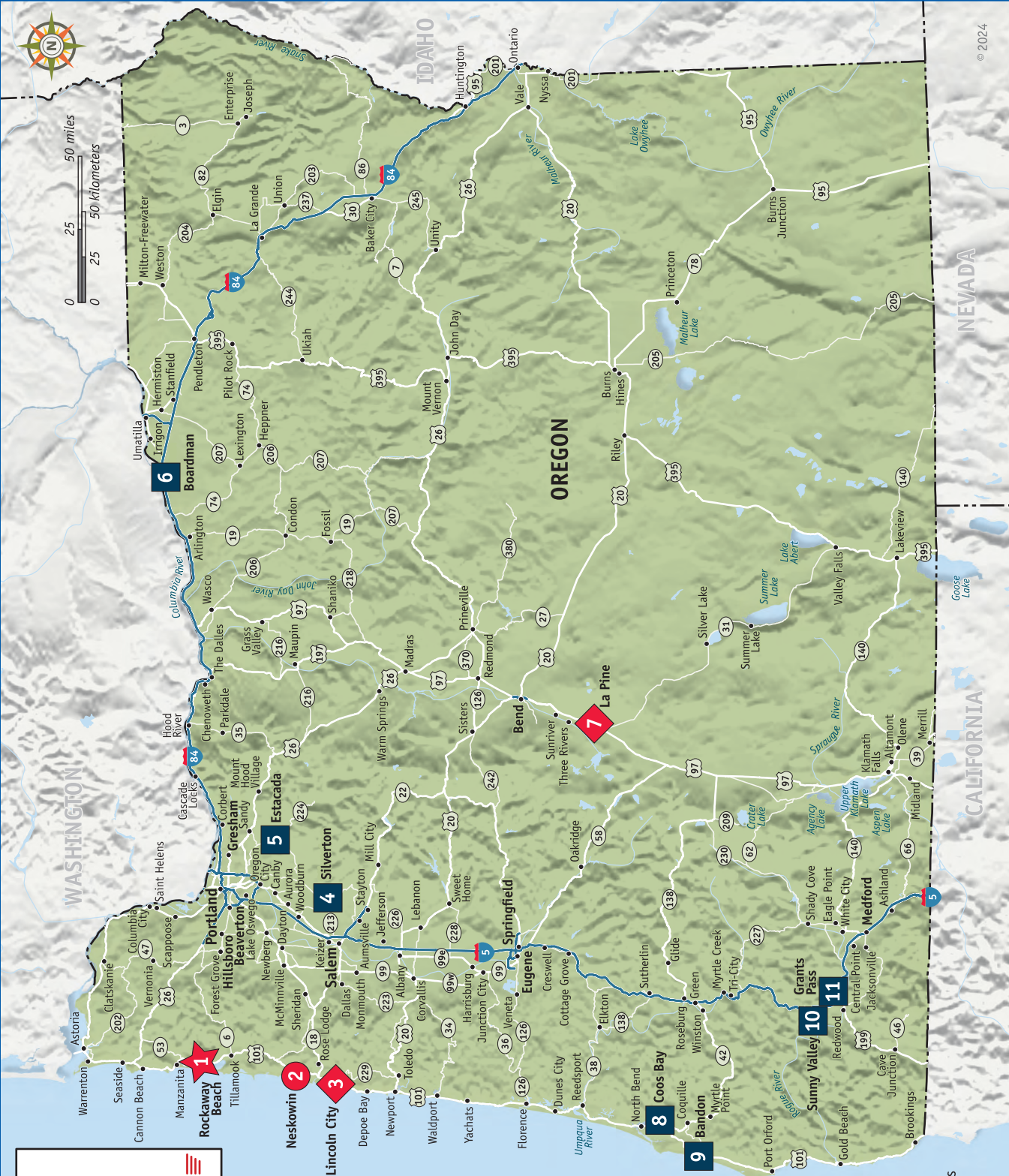
- Loudonville**
- 7** Wally World Riverside Resort
- Navarre**
- 8** Baylor Beach Park Water Park & Campground
- Kimblton**
- 9** Rocky Fork Ranch
- Zanesville**
- 10** Wolfies Campground
- South Bloomingville**
- 11** Pine Creek Horseman's Camp
- Stout**
- 12** Sandy Springs Campground

- Classic Resort
- ◆ Deluxe Resort
- ★ Premier Resort
- Good Neighbor Park

Numbers are used to locate the parks listed on this page.



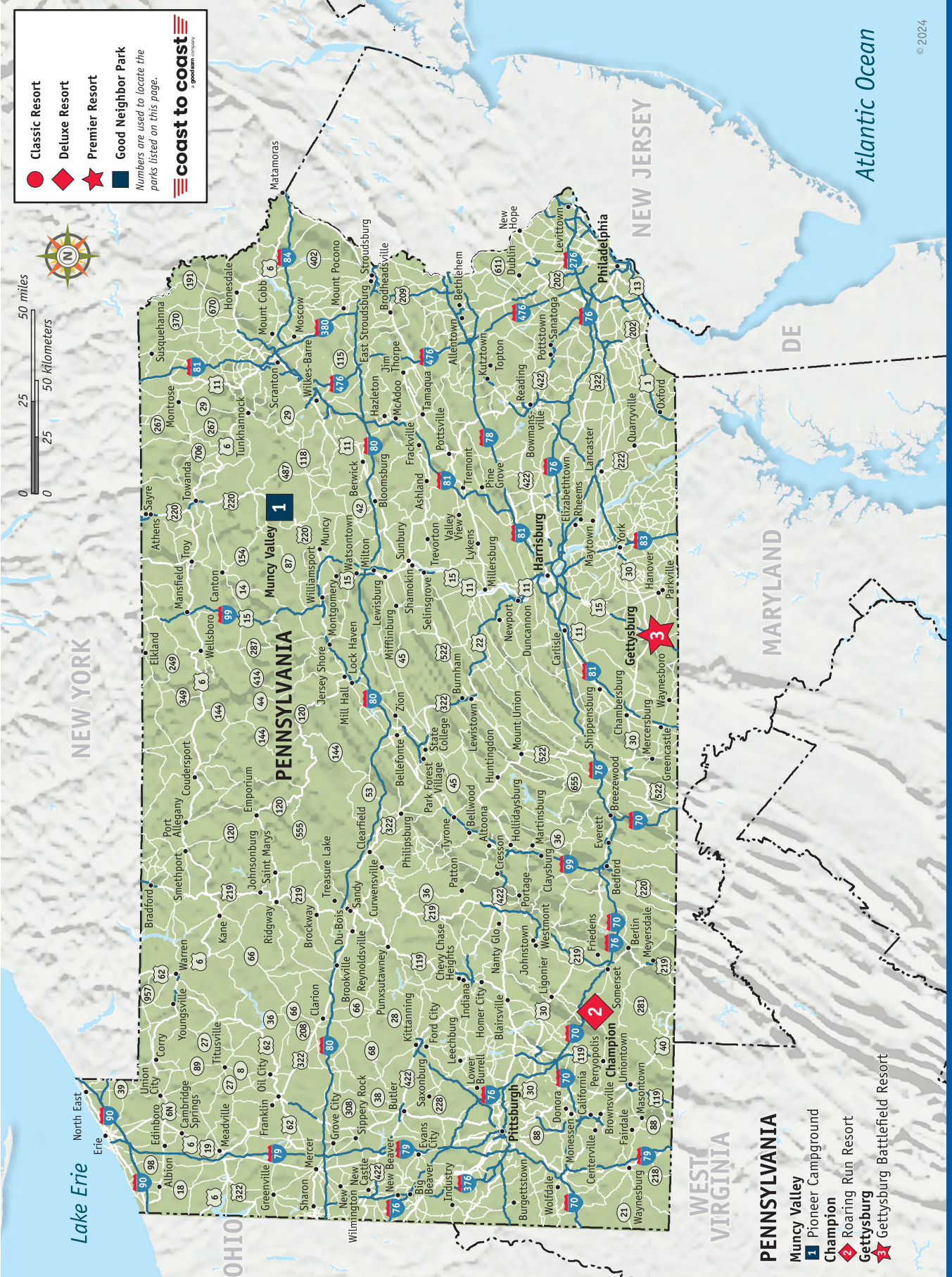
© 2024



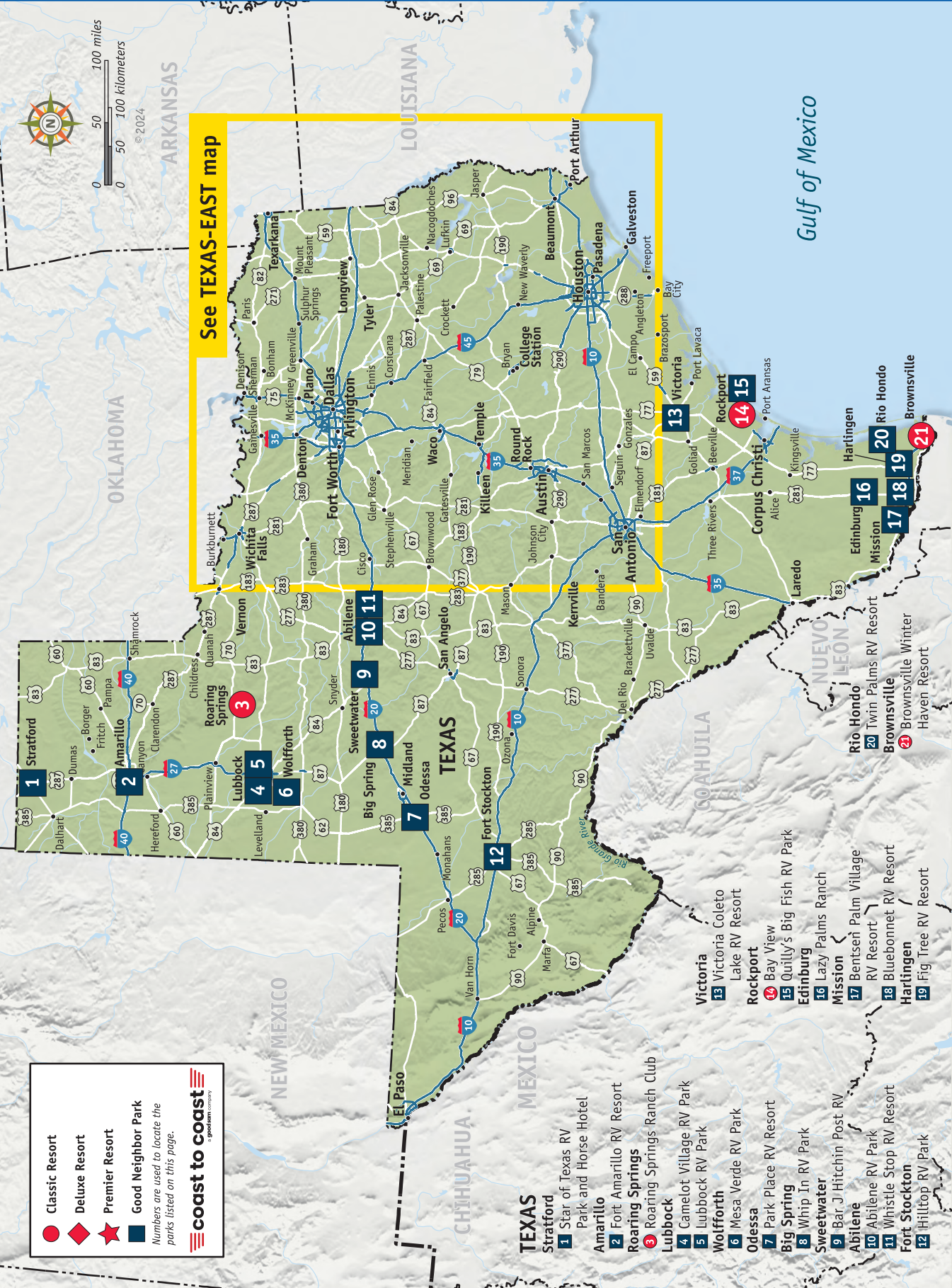
● Classic Resort
◆ Deluxe Resort
★ Premier Resort
6 Good Neighbor Park
Numbers are used to locate the parks listed on this page.

Pacific Ocean

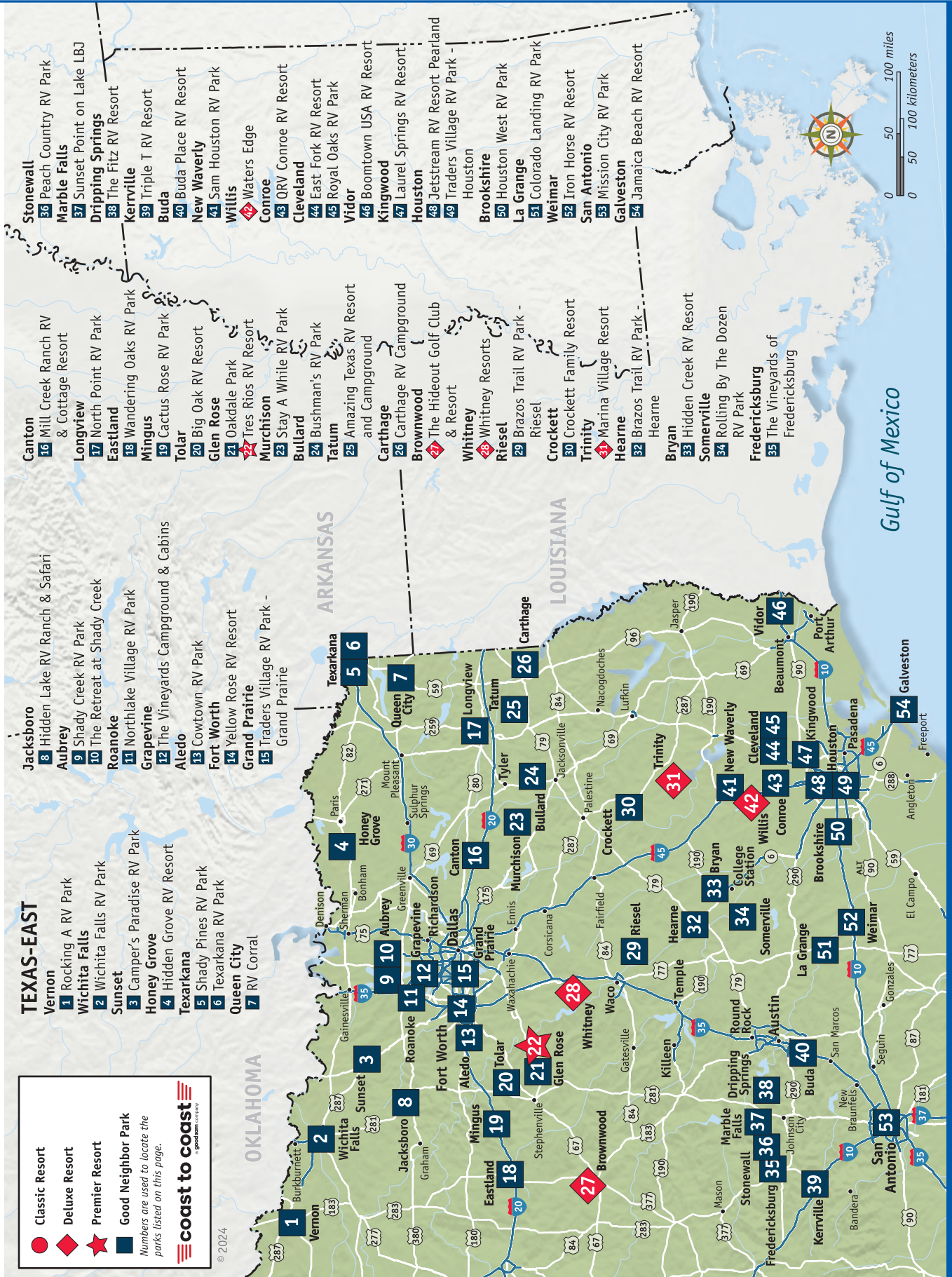
- OREGON**
- ★ Rockaway Beach
 - ★ Paradise Cove Resort
 - Neskowin**
 - Neskowin Creek RV Resort
 - Lincoln City**
 - ◆ Chinook Bend RV Resort
 - Silverton**
 - 4 Silver Spur RV Park & Resort
 - Estacada**
 - 5 River Mill RV Park
 - Boardman**
 - 6 Driftwood RV Park
 - La Pine**
 - ◆ Cascade Meadows RV Resort
 - Coos Bay**
 - 8 Lucky Loggers RV Park
 - Bandon**
 - 9 Bandon RV Park
 - 10 Sunny Valley RV Park and Campground
 - Grants Pass**
 - 11 Rogue Valley Overnitters



- PENNSYLVANIA**
- Muncy Valley**
 - 1** Pioneer Campground
 - Champion**
 - 2** Roaring Run Resort
 - Gettysburg**
 - 3** Gettysburg Battlefield Resort



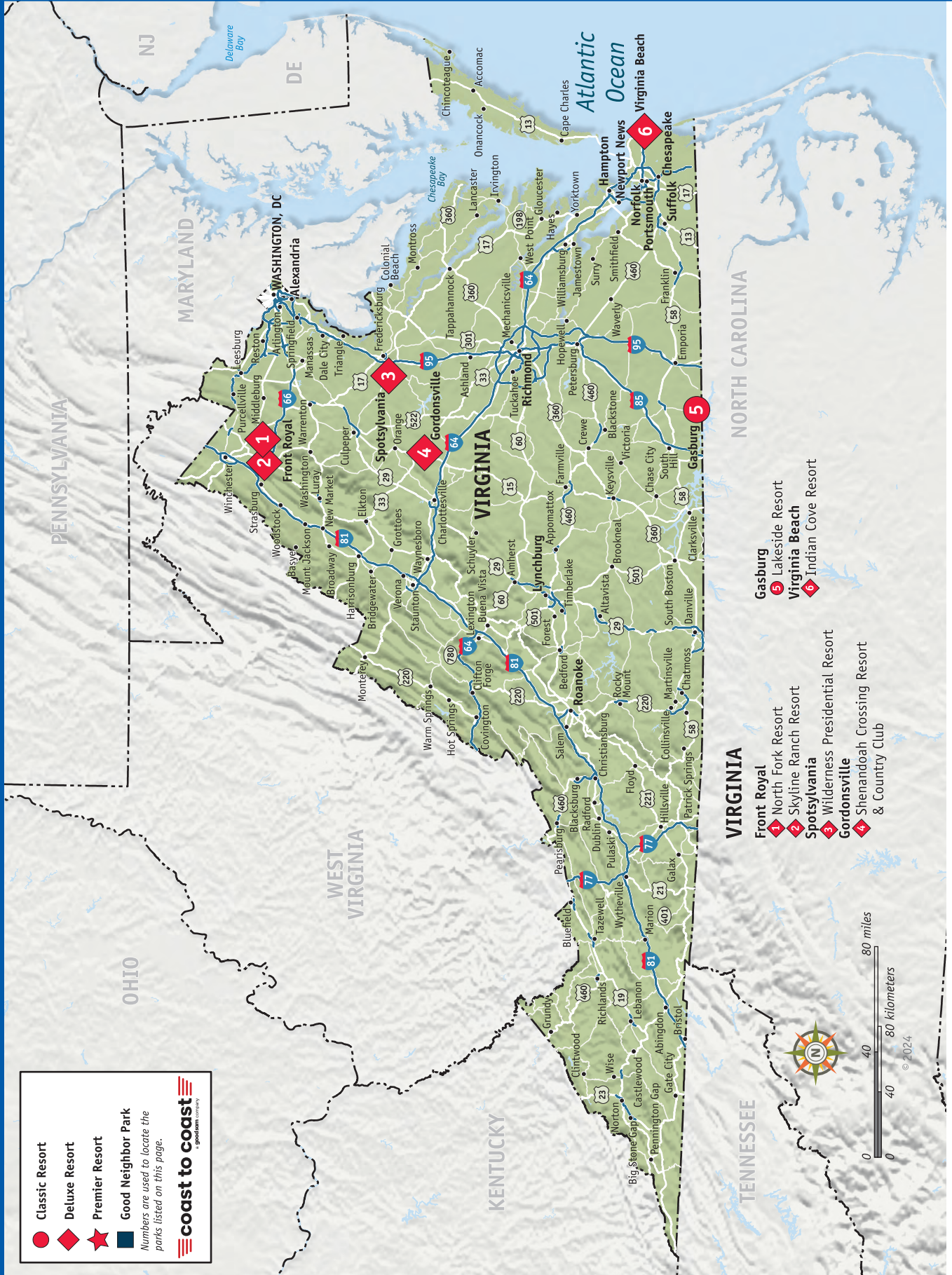
Gulf of Mexico



Classic Resort
Deluxe Resort
Premier Resort
Good Neighbor Park

Numbers are used to locate the parks listed on this page.

coast to coast
a good neighbor company



● Classic Resort
◆ Deluxe Resort
★ Premier Resort
■ Good Neighbor Park

Numbers are used to locate the parks listed on this page.

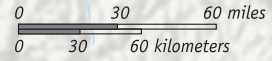


WASHINGTON

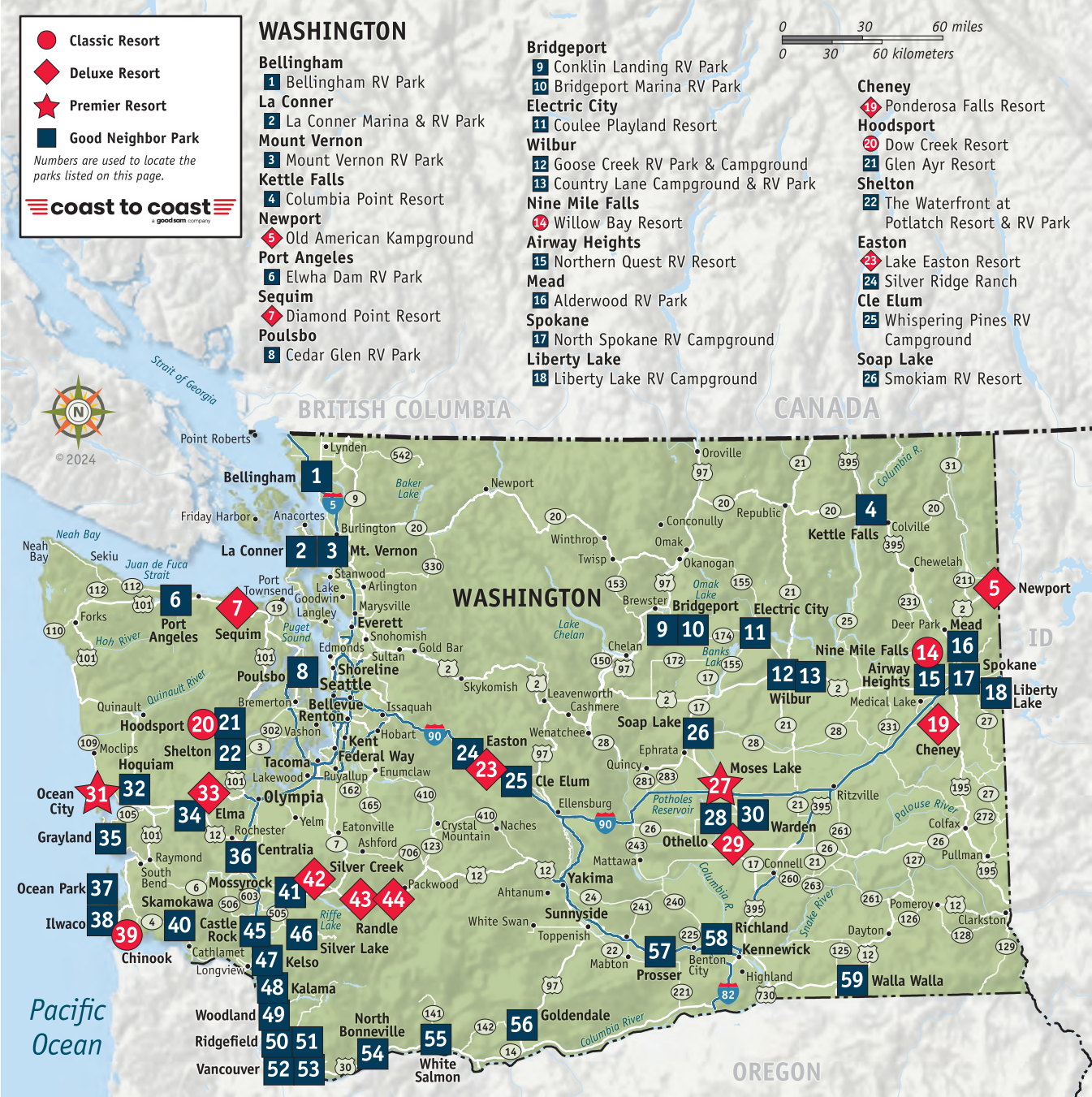
- Bellingham**
 1 Bellingham RV Park
- La Conner**
 2 La Conner Marina & RV Park
- Mount Vernon**
 3 Mount Vernon RV Park
- Kettle Falls**
 4 Columbia Point Resort
- Newport**
 5 Old American Kampground
- Port Angeles**
 6 Elwha Dam RV Park
- Sequim**
 7 Diamond Point Resort
- Poulsbo**
 8 Cedar Glen RV Park

- Bridgeport**
 9 Conklin Landing RV Park
 10 Bridgeport Marina RV Park
- Electric City**
 11 Coulee Playland Resort
- Wilbur**
 12 Goose Creek RV Park & Campground
 13 Country Lane Campground & RV Park
- Nine Mile Falls**
 14 Willow Bay Resort
- Airway Heights**
 15 Northern Quest RV Resort
- Mead**
 16 Alderwood RV Park
- Spokane**
 17 North Spokane RV Campground
- Liberty Lake**
 18 Liberty Lake RV Campground

- Cheney**
 19 Ponderosa Falls Resort
- Hoodport**
 20 Dow Creek Resort
- Glen Ayr Resort**
 21 Glen Ayr Resort
- Shelton**
 22 The Waterfront at Potlatch Resort & RV Park
- Easton**
 23 Lake Easton Resort
- Silver Ridge Ranch**
 24 Silver Ridge Ranch
- Cle Elum**
 25 Whispering Pines RV Campground
- Soap Lake**
 26 Smokiam RV Resort



WASHINGTON



- Moses Lake**
 27 Pier 4 RV Resort
- Othello**
 28 MarDon Resort on Potholes Reservoir
 29 O'Sullivan Sportsman Resort
- Warden**
 30 Sage Hills Golf and RV Resort
- Ocean City**
 31 Ocean Breeze RV Resort
- Hoquiam**
 32 Hoquiam River RV Park
- Elma**
 33 Travel Inn Resort
 34 Elma RV Park
- Grayland**
 35 Kenanna RV Park

- Centralia**
 36 Midway RV Park
- Ocean Park**
 37 Ocean Park Resort
- Ilwaco**
 38 Wallicut River RV Resort
- Chinook**
 39 Columbia Shores RV Park
- Skamokawa**
 40 Vista Park
- Mossyrock**
 41 Mayfield Lake RV Resort & Marina
- Silver Creek**
 42 Harmony Lakeside RV Park & Deluxe Cabins

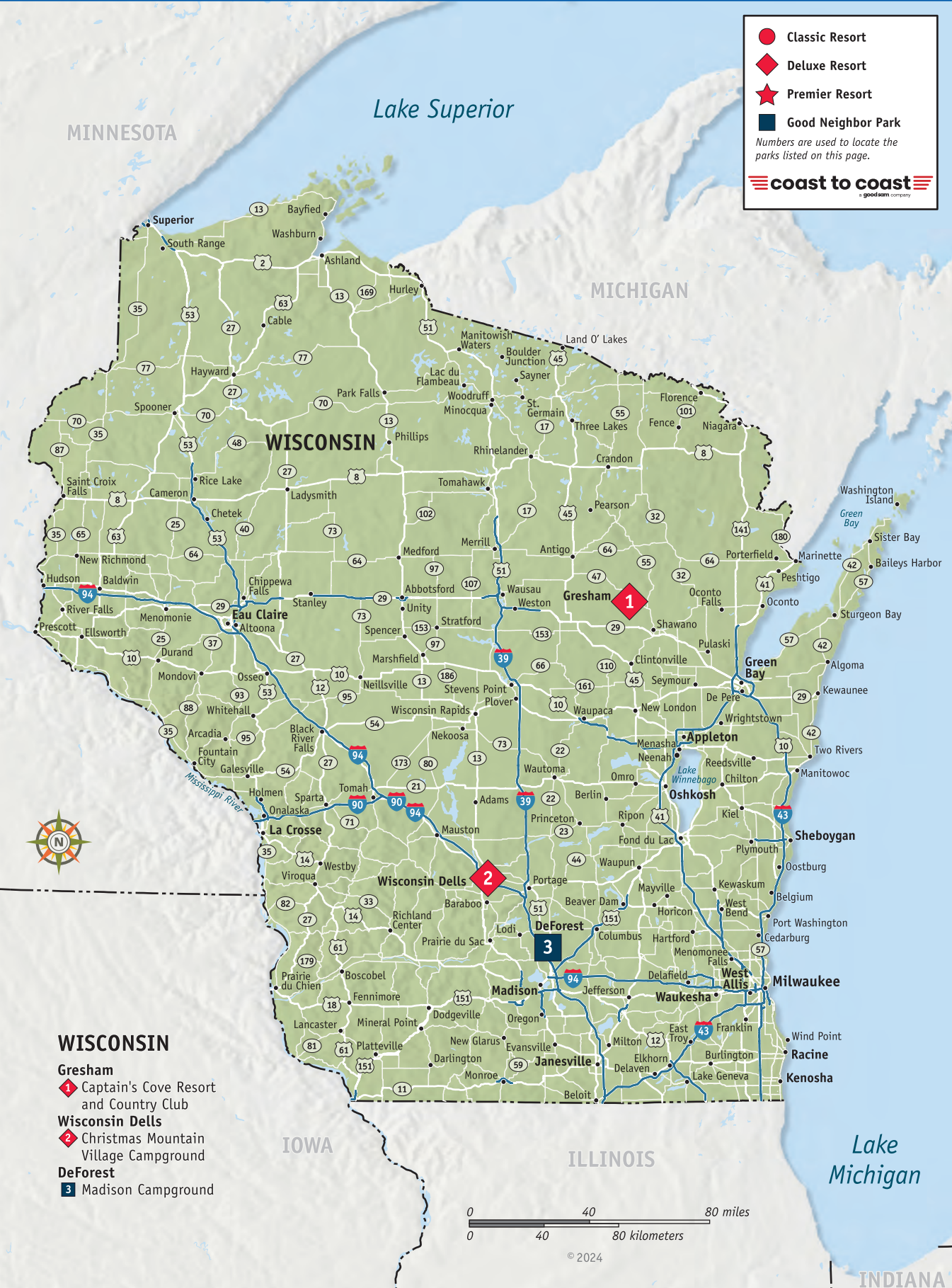
- Randle**
 43 Cascade Peaks
 44 Maple Grove Resort
- Castle Rock**
 45 Toutle River RV Resort
- Silver Lake**
 46 Silver Cove RV Resort
- Kelso**
 47 Brookhollow RV Park
- Kalama**
 48 Camp Kalama RV Park
- Woodland**
 49 Belmont Loop RV Park
- Ridgefield**
 50 Dicky's RV Resort
 51 Clark County Fairgrounds RV Park

- Vancouver**
 52 Ninety-9 RV Park
 53 Vancouver RV Park
- North Bonneville**
 54 Lewis & Clark Campground & RV Park
- White Salmon**
 55 Gorge Base Camp RV Park
- Goldendale**
 56 Stargazers RV Resort
- Prosser**
 57 Wine Country RV Park
- Richland**
 58 Horn Rapids RV Resort
- Walla Walla**
 59 RV Resort Four Seasons

- Classic Resort
- ◆ Deluxe Resort
- ★ Premier Resort
- Good Neighbor Park

Numbers are used to locate the parks listed on this page.

coast to coast
a goodteam company

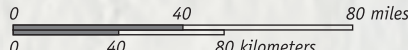


WISCONSIN

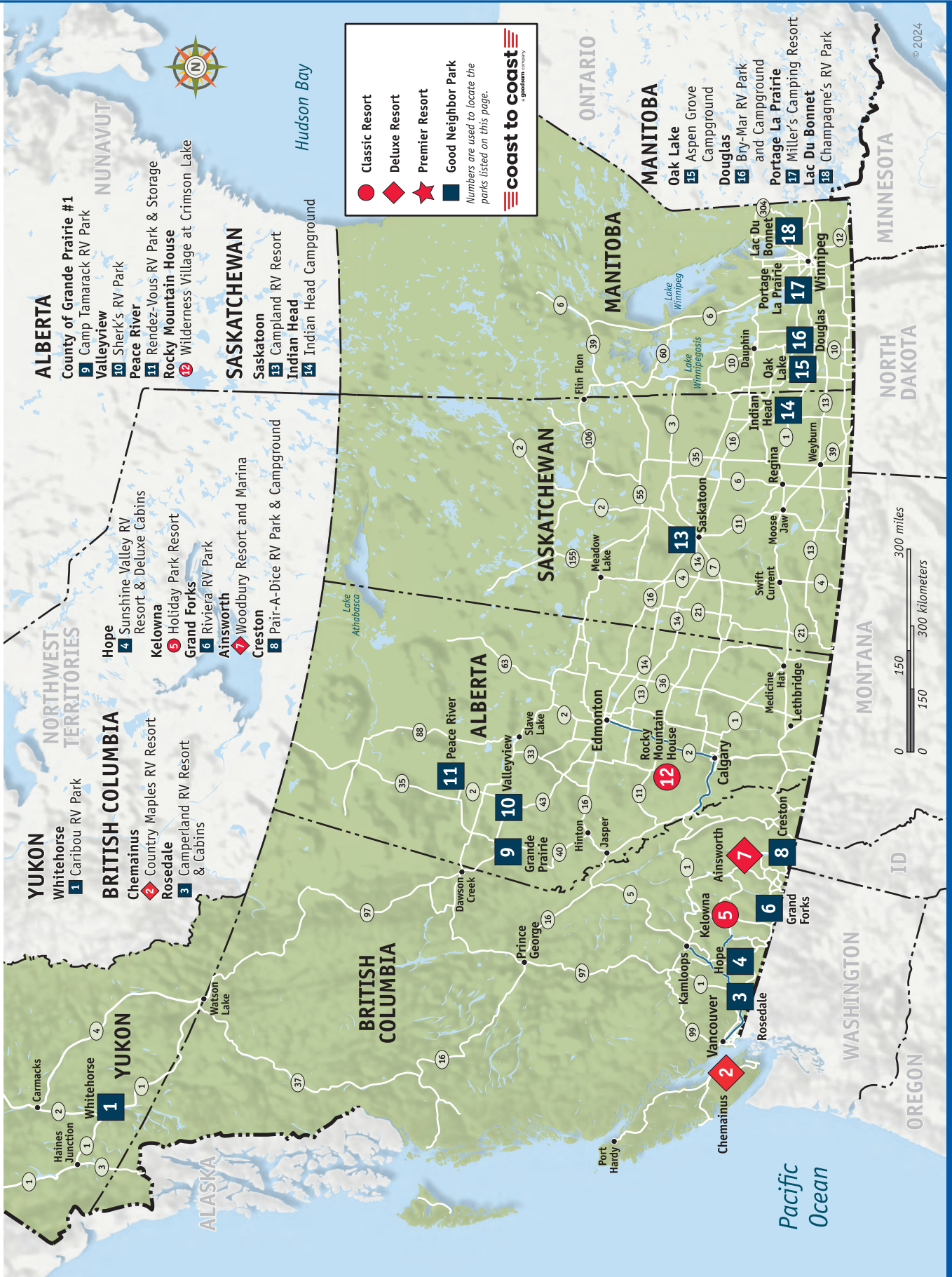
Gresham
◆ Captain's Cove Resort and Country Club

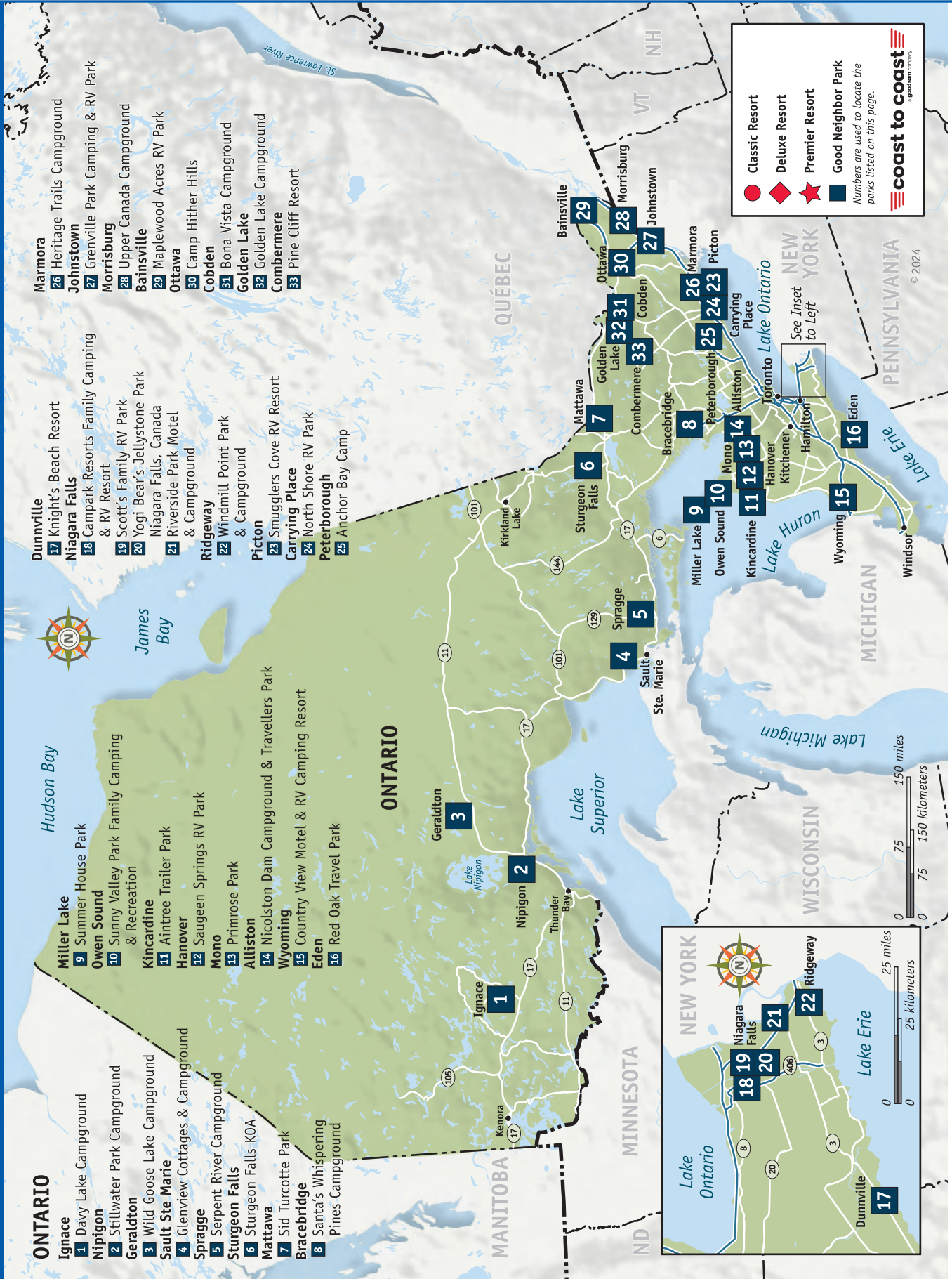
Wisconsin Dells
◆ Christmas Mountain Village Campground

DeForest
3 Madison Campground



© 2024









- Classic Resort
- ◆ Deluxe Resort
- ★ Premier Resort
- Good Neighbor Park

Numbers are used to locate the parks listed on this page.

coast to coast
a good earth company

0 50 100 miles
0 50 100 kilometers
© 2024



We'll pay for the pricey repair bills.

We know that time spent traveling with your family is precious. When your RV needs a mechanical repair, let us pick up the bill so that you can get back on the road and back to spending time with your family.



No Waiting for Reimbursement
we pay the shop directly



You Decide Repair Shop
we pay the shop directly



You Choose Deductible Amount
and payment schedule that works
for you and lock in your rate



Trip Interruption
we'll help cover costs if your RV is
not usable due to a covered loss

GoodSamESP.com or 866.601.2317

To qualify, towable RVs must be 15 model years or newer. Cars, trucks, SUVs, and gas Motorhomes must be 15 model years or newer with less than 100,000 miles, and rear engine diesel Motorhomes must be 15 model years or newer with less than 120,000 miles. Coverage is renewable up to 18 model years or 150,000 miles. All program benefits are subject to limitations set forth in the current Terms & Conditions.

©2024 Good Sam Enterprises, LLC. GOOD SAM logos are registered trademarks of Good Sam Enterprises, LLC. Unauthorized use of any Good Sam Enterprises, LLC or CWI, Inc. trademarks is expressly prohibited. All rights reserved.

The Good Sam Extended Service Plan is not available to residents of New York or Indiana. If you are a resident of New York or Indiana, please call 1-866-524-7842 as other products may be available to you.

The Good Sam Extended Service Plan, which was designed for Good Sam by Affinity Brokerage, LLC, a Colorado surplus lines brokerage (Lic. #185640), is available exclusively for active members of Good Sam. Membership is required for eligibility in this program. Termination of your membership in Good Sam during the policy period may result in termination of The Good Sam Extended Service Plan. The cost of Good Sam Membership is the responsibility of the certificate holder and will be available at the then current rate. The Good Sam Extended Service Plan is available to U.S. residents only.

RESORTS

The following pages provide detailed profiles of all participating Resorts including individual locator maps to help you with your travel planning. Whether you want to travel locally or cross-country, you have plenty of choices as network Resorts are located in 33 states, 3 Canadian Provinces, and Mexico.





UNITED STATES

Alabama	110
Arizona	111
Arkansas	113
California	114
Colorado	120
Connecticut	121
Florida	121
Georgia	122
Illinois	123
Iowa	124
Kansas	126
Louisiana	127
Michigan	128

Minnesota	133
Mississippi	136
Missouri	137
Nevada	139
New Mexico	139
New York	140
North Carolina	143
Ohio	144
Oklahoma	147
Oregon	150
Pennsylvania	152
South Carolina	153
South Dakota	154
Tennessee	154

Texas	155
Utah	159
Virginia	160
Washington	163
Wisconsin	170
Wyoming	171

CANADA

Alberta	171
British Columbia	172
Quebec	173

MEXICO

Sonora	174
--------	-----

NETWORK RESORTS

LANGSTON

RESORT NUMBER: 2158

GOOD SAM RATING: 9.5/7.5/9

PREMIER RESORT

Mountain Lakes RV Resort— Ocean Canyon Resorts

1345 Murphy Hill Road
Langston, Alabama 35755
256-582-5556

member.reservations@oceancanyon.com
oceancanyon.com



See page 74 for state map.



This large lakefront resort has over one-half mile of lake shoreline on one of the most pristine lakes in Alabama, and boasts some of the best fishing in the state. With its own wet storage and boat slips for members, you can rest assured you'll have easy access to the lake. The majority of the 300+ sites are full hook-up and pull-through. Resort has condos, lake houses, bunk houses for large groups and full kitchen motel units, fully appointed. Add a 2,000 square foot country store and the best recreation program in Alabama, and you have a Coast to Coast jewel.

DIRECTIONS: From Guntersville: S on Hwy 227 (traveling N) approx 13 mi to 4-lane hwy. Cross 4-lane. Go 0.5 mi to store. Turn L, go 1.4 mi to resort entrance on L.

GPS COORDINATES: 34.463°N/-86.1833°W
ELEVATION: 650 feet
RV SITES: Full: 200 Partial: 25 Dry: 0
CHECK-IN: 2:00 p.m.
CHECK-OUT: 11:00 a.m.
SEASON: Year-round
PEAK SEASON: May 15–September 15
MAX. RV LENGTH: 40 feet
NOTATIONS: Additional charges: 50 amp \$5/night, Wi-Fi \$5/night. BBQ grills and fire rings available for rent.
RENTAL ACCOMMODATIONS: Rental units available. Trip Points not accepted. Contact resort directly.



ROBERTSDALE

RESORT NUMBER: 222

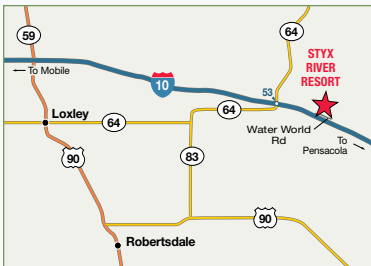
GOOD SAM RATING: 9/8.5*/8

CLASSIC RESORT

Styx River RV Resort— Ocean Canyon Resorts

25301 Waterworld Road
Robertsdale, Alabama 36567
251-202-4509

member.reservations@oceancanyon.com
oceancanyon.com



See page 74 for state map.



Styx River takes you to the backwoods of Alabama with a resort experience. The resort sits on the Styx River, famous for recreation, floating, fishing and swimming. The outdoor pavilion hosts live bands, karaoke and the large screen TVs are a regular gathering spot for all of the Bama, LSU and Saints games. Resort has indoor and outdoor pools, a large clubhouse and scheduled activities including casino bus tours. Don't forget we're located 30 minutes from Gulf Shores and both Pensacola and Mobile. A great vacation spot!

DIRECTIONS: From I-10, take Wilcox Rd/ Ex 53 to N side of I-10. R on service road at BP Station. E on service road (Water World Rd) 1.2 miles to entrance.

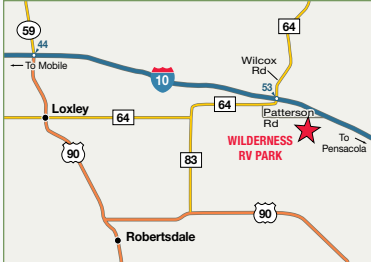
GPS COORDINATES: 30.6232°N/-87.5933°W
ELEVATION: 120 feet
RV SITES: Full: 136 Partial: 18 Dry: 0
CHECK-IN: 2:00 p.m.
CHECK-OUT: 11:00 a.m.
SEASON: Year-round
MAX. RV LENGTH: 40 feet
NOTATIONS: Additional charges: 50 amp \$5/night, Wi-Fi \$5/night.
RENTAL ACCOMMODATIONS: Rental units available. Trip Points not accepted. Contact resort directly.



ROBERTSDALE

Wilderness RV Park— Sugar Beach Resort

24280 Patterson Road
 Robertsdale, Alabama 36567
 251-960-1195; fax: 251-960-1196
 wildernessrv@gulftel.com
 wildernessrvpark.com



See page 74 for state map.



RESORT NUMBER: 750

GOOD SAM RATING: 8/9.5*/8.5

DELUXE RESORT

Located on I-10 22 miles west of Pensacola, Florida and 27 miles east of Mobile, Alabama. Miracle Strip beaches and other historic sights all within a short drive. Area attractions: Six golf courses, the Naval Aviation Museum, excellent deep sea and fresh water fishing, hunting, canoeing and other water sports.

DIRECTIONS: From I-10 (between Mobile and Pensacola): Ex 53/Wilcox Rd. S 0.2 mi, past Chevron Station. L and follow Patterson Rd. 1.3 miles to resort.

GPS COORDINATES: 30.6187°N/-87.6113°W

RV SITES: Full: 71 Partial: 0 Dry: 6

CHECK-IN: 9:00 a.m.–6:00 p.m.

CHECK-OUT: Noon

SEASON: Year-round

PEAK SEASON: January 1–April 30

MAX. RV LENGTH: Unlimited

NOTATIONS: Additional charges: 50 amp \$2.78/night including tax. Wi-Fi access in campground. No golf carts. No USPS mail accepted for campers.



50 amps



pull-through



laundry



pets/restrictions



Wi-Fi access



picnic tables



fishing



horseshoes



recreation hall



fishing



outdoor pool



beach



golf



tourist attraction

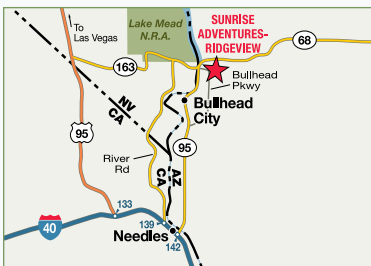


propane

BULLHEAD CITY

Sunrise Adventures—Ridgeview

775 Bullhead Parkway
 Bullhead City, Arizona 86429
 928-754-3809; res.: 760-663-4968
 robinj@cramember.com
 coloradoriveradventures.com



See page 76 for state map.



RESORT NUMBER: 603

GOOD SAM RATING: 8/8.5/8

CLASSIC RESORT

Less than a mile from the Colorado River in the Mojave Valley, a mecca for boating, fishing and water skiing. Directly across the border from Laughlin, NV with 10 casinos. Just 2 hours from Las Vegas and 1 hour from the London Bridge in Lake Havasu City.

DIRECTIONS: From Las Vegas: Hwy 95 S to Hwy 163. E to Laughlin and cross Laughlin Bridge into AZ. E on Bullhead Pkwy for 0.5 mi to resort. From Needles: W Broadway-River Rd Ex. L at K St (flashing light). Cross Colorado River Bridge. N on Hwy 95. R on Bullhead Pkwy. Resort approx 9 mi on R.

GPS COORDINATES: 35.1719°N/-114.5554°W

RV SITES: Full: 302 Partial: 0 Dry: 0

CHECK-IN: Noon–6:00 p.m.

CHECK-OUT: 11:00 a.m.

SEASON: Year-round

MAX. RV LENGTH: 45 feet

NOTATIONS: Additional charges: Resort fee \$3/night. Drive-ups not accepted.



50 amps



pets/restrictions



internet access



hot tub



shuffleboard



hiking trails



horseshoes



recreation hall



fishing



boating



outdoor pool



tourist attraction



gambling casino

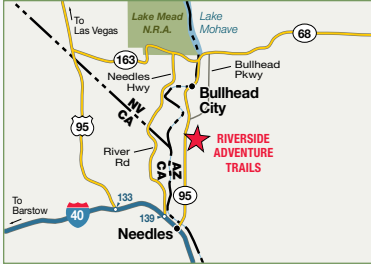
NETWORK RESORTS

ARIZONA

FORT MOHAVE

Riverside Adventure Trails

4750 South Highway 95
Fort Mohave, Arizona 86426
928-763-8800; fax: 928-763-5514
rsatrvpark.com



See page 76 for state map.



RESORT NUMBER: 476

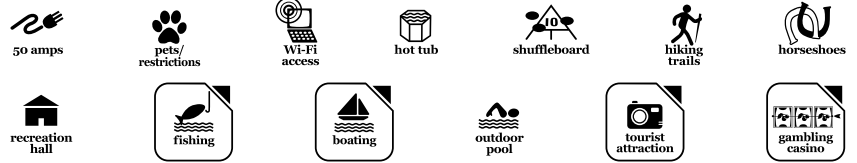
GOOD SAM RATING: 8/6.5/5.5

CLASSIC RESORT

Located near the Colorado River, Lake Mojave and Davis Dam, where year-round boating, water skiing, swimming and fishing are available. Laughlin and Las Vegas, Nevada are easily accessible. Other nearby attractions include Hoover Dam, Oatman and the London Bridge at Lake Havasu City.

DIRECTIONS: From Las Vegas: Hwy 95 S to Hwy 163. Drive E on Hwy 163 to Laughlin, NV. Cross bridge to AZ. Cross Hwy 95 to Bullhead Pkwy and go to the end. L at signal (Hwy 95 again). 2 mi-100 ft past mi marker 238 to resort. From Barstow, CA: I-40 to Needles. Ex at W Broadway. Follow to signs that say Bullhead City. Cross bridge to AZ. N on Hwy 95 to 0.7 mi past mi marker 237 (on Hwy 95) or 100 ft S of mi marker 238.

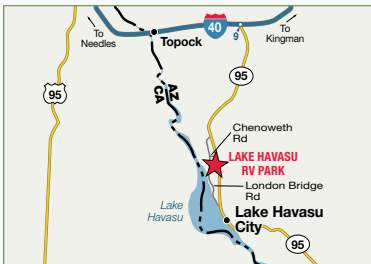
GPS COORDINATES: 35.0189°N/-114.5965°W
RV SITES: Full: 350 Partial: 0 Dry: 0
CHECK-IN: 10:00 a.m.
CHECK-OUT: 10:00 a.m.
SEASON: Year-round
MAX. RV LENGTH: 60 feet
NOTATIONS: Credit cards and debit cards not accepted. Additional charges: Electric \$1/night. Wi-Fi access in campground. Please contact resort directly for reservation.



LAKE HAVASU CITY

Lake Havasu RV Park— Colorado River Adventures

3829 London Bridge Road
Lake Havasu City, Arizona 86403
866-663-2727; fax: 760-663-4945
robinj@cramember.com
coloradoriveradventures.com



See page 76 for state map.



RESORT NUMBER: 597

GOOD SAM RATING: 6.5/8/8

DELUXE RESORT

Near Old English Village and London Bridge, imported by Robert McCullough. This desert community has a beautiful lake for a playground as well as many fine desert activities. The city has three golf courses and many fine dining and shopping opportunities. The annual London Bridge Days are held each fall.
DIRECTIONS: From I-40: S on AZ Hwy 95 to Chenoweth Dr. R (W) on Chenoweth to London Bridge Rd. L (S) on London Bridge Rd, 0.2 mi to resort.

GPS COORDINATES: 34.5442°N/-114.3666°W
RV SITES: Full: 88 Partial: 0 Dry: 0
CHECK-IN: 9:00 a.m.–6:00 p.m.
CHECK-OUT: 11:00 a.m.
SEASON: September 15–May 15
PEAK SEASON: December 1–April 1
MAX. RV LENGTH: 40 feet
NOTATIONS: Additional charges: Resort fee \$3/night. Drive-ups not accepted.

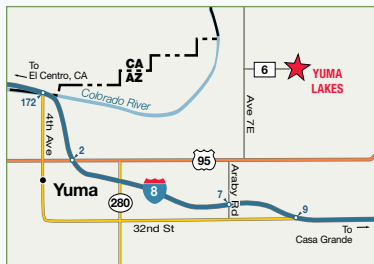


ARIZONA

YUMA

Yuma Lakes— Colorado River Adventures

6275 South Avenue 8 1/2 East
Yuma, Arizona 85365
760-663-4968; fax: 760-663-4945
robinj@cramember.com
coloradoriveradventures.com



See page 76 for state map.



RESORT NUMBER: 525

GOOD SAM RATING: 8/9*/8

DELUXE RESORT

In the southwest corner of Arizona, located just 6 miles from Yuma. On a refreshing lake offering canoeing, row boating and fishing as a contrast to the desert beauty of the area. Yuma offers shopping and dining. San Luis and Rio Colorado in Mexico are a short drive away for additional touring opportunities.

DIRECTIONS: From Yuma Hwy 95 N: 6 mi to 7E (near Circle K store). L for 3 mi. R on County 6 St. 1.5 mi to resort. From I-8: Araby Rd Ex. N to Hwy 95. R to Circle K. L and follow same directions as previous.

GPS COORDINATES: 32.7407°N/-114.4838°W

RV SITES: Full: 180 Partial: 0 Dry: 0

CHECK-IN: 9:00 a.m.–6:00 p.m.

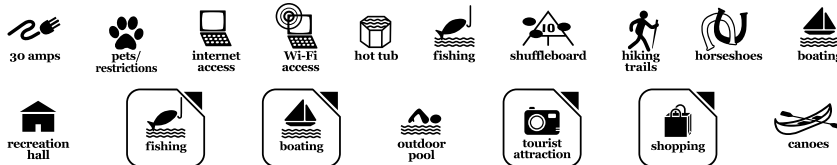
CHECK-OUT: 11:00 a.m.

SEASON: September 15–May 15

PEAK SEASON: December 1–April 1

MAX. RV LENGTH: 40 feet

NOTATIONS: Additional charges: Resort fee \$3/night. Drive-ups not accepted.



ASHDOWN

Millwood Landing Golf & RV Resort— Ocean Canyon Resorts

596 Highway 317
Ashdown, Arkansas 71822
870-898-5320
member.reservations@oceancanyon.com
oceancanyon.com



See page 77 for state map.



RESORT NUMBER: 574

GOOD SAM RATING: 9/8.5*/9

PREMIER RESORT

Located in the southeast corner of Arkansas, Millwood Landing sits on one of Arkansas' premier bass lakes. The resort features southern Arkansas' longest 18-hole golf course, a par 72 challenging course woven through the tall and wispy pines. The resort has a great pool complex and 14 lakefront cabins.

DIRECTIONS: From Texarkana: Hwy 71 N 16 mi to Hwy 32. E on Hwy 32 at Ashdown. 7 mi to Hwy 317. N on 317 for 2.5 mi to resort on R.

GPS COORDINATES: 33.7131°N/-94.0139°W

ELEVATION: 266 feet

RV SITES: Full: 32 Partial: 0 Dry: 0

CHECK-IN: 2:00 p.m.

CHECK-OUT: 11:00 a.m.

SEASON: March 1–November 1

PEAK SEASON: May 15–September 15

MAX. RV LENGTH: 45 feet

NOTATIONS: Additional charges: 50 amp \$5/night, Wi-Fi \$5/night. Golf course closed on Mon.

RENTAL ACCOMMODATIONS: Rental units available. Trip Points not accepted. Contact resort directly.



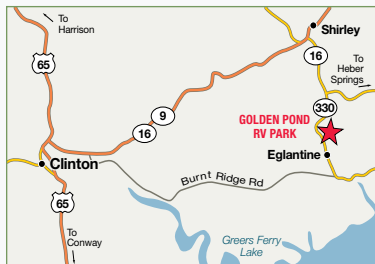
NETWORK RESORTS

ARKANSAS

SHIRLEY

Golden Pond RV Park

241 Highway 330 South
Shirley, Arkansas 72153
501-723-8212
goldenpondrvpark@gmail.com
goldenpondrvpark.com



See page 77 for state map.



RESORT NUMBER: 1198

GOOD SAM RATING: 8.5/8.5*/9

DELUXE RESORT

In addition to enjoying Golden Pond's amenities take time to visit the town of Shirley and surrounding area including two golf courses and Greers Ferry Lake which is a local water playground. AT&T does not work at our location anymore, Verizon is the only cell service that works in our area.

DIRECTIONS: From Clinton: Jct of Hwy 65 and Hwy 16. E 2 mi on Hwy 16. R onto Burnt Ridge Rd. Approx 8 mi to Jct with Hwy 330 S (1st stop sign). L 2.5 mi to park at Jct of Hwy 16 and Hwy 330 S.

GPS COORDINATES: 35.6235°N/-92.3093°W

RV SITES: Full: 50 Partial: 3 Dry: 0

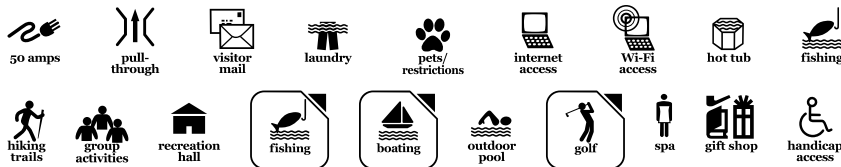
CHECK-IN: 9:00 a.m.-5:00 p.m.

CHECK-OUT: 3:00 p.m.

SEASON: Year-round

MAX. RV LENGTH: 65 feet

NOTATIONS: Rate includes full hook-up. No swimming in park pond. Wi-fi access in entire resort. Additional charges: 50 amp \$5/night, pull-through site \$5/night.




AGUANGA

Sundance Meadows

43425 Sage Road
Aguanga, California 92536
951-767-0716; fax: 951-767-1718
sundancemeadows@earthlink.net
sundancemeadows.us



See page 78 for state map.



RESORT NUMBER: 23

GOOD SAM RATING: 6/7/7

CLASSIC RESORT

Sundance Meadows, 70 miles east of Disneyland, is just 1 hour from world-famous Mt. Palomar Observatory. Nestled in a quiet, smog-free valley, the resort is 75 miles from Los Angeles and only 60 miles from San Diego. Favorite activities at the 400-acre ranch-resort are hiking and relaxation.

DIRECTIONS: From Riverside: I-15 S, winds through Corona to Ex for Temecua Pkwy/ St Hwy 79. S to Indio. Hwy 79 S 15.5 mi. L on Rte 3 (look for Corner Cafe). Resort 1.7 mi on L on Rte 3/Sage Rd. Entrance is a 3 mi dirt road with a slight grade.

GPS COORDINATES: 33.494°N/-116.933°W

RV SITES: Full: 0 Partial: 60 Dry: 0

CHECK-IN: 9:00 a.m.-4:00 p.m.

CHECK-OUT: Noon

SEASON: Year-round

MAX. RV LENGTH: Unlimited

NOTATIONS: No arrivals/check-in on Mon or Tue. Arrival times Wed-Sat 9 a.m.-4 p.m. and Sun 9 a.m.-3 p.m. No after-hours check-in. Long entry drive. No Wi-Fi.

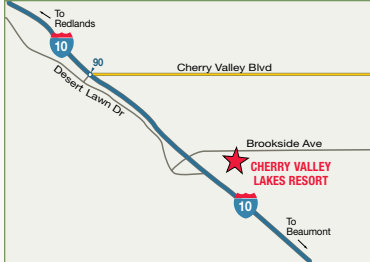


CALIFORNIA

BEAUMONT

Cherry Valley Lakes Resort— Colorado River Adventures

36805 Brookside Avenue
Beaumont, California 92223
760-663-4968; fax: 760-663-4945
robinj@cramember.com
coloradoriveradventures.com



See page 78 for state map.



RESORT NUMBER: 1874

GOOD SAM RATING: 7.5/8/7

DELUXE RESORT

Located near Palm Springs with fishing ponds, swimming pool, covered Jacuzzi, a beautiful clubhouse and lots of trees and grass. Next door to Oak Valley PGA Golf Course and about 15 minutes from Cabazon Factory Outlet Mall (lots of shopping). It's also only 10 minutes from Casino Morongo (lots of fun).

DIRECTIONS: From Jct I-10 & Hwy 79 (Cherry Valley Blvd Ex): S over the Fwy, 1 mi E on Desert Lawn Dr, 0.5 mi N on Brookside Ave. Enter on R.

GPS COORDINATES: 33.9604°N/-117.0186°W
RV SITES: Full: 100 Partial: 0 Dry: 0
CHECK-IN: 9:00 a.m.
CHECK-OUT: 11:00 a.m.
SEASON: Year-round
PEAK SEASON: Year-round
MAX. RV LENGTH: 40 feet
NOTATIONS: Additional charges: Resort fee \$3/night. Drive-ups not accepted.



DESERT HOT SPRINGS

Catalina Spa and RV Resort

18800 Corkill Road
Desert Hot Springs, California 92241
760-329-4431; res.: 877-463-0355
frontdesk1@catalinasparvresort.com
catalinasparvresort.com



See page 78 for state map.



RESORT NUMBER: 325

GOOD SAM RATING: 9.5/9.5*/9

PREMIER RESORT

Within an easy drive from anywhere in Southern California, we feature a combination of five odorless mineral hot springs pools and spas. We offer a wide array of winter seasonal activities and a resort open year-round featuring many recreational amenities for all ages. A short drive to the Greater Palm Springs area and Joshua Tree National Park.

DIRECTIONS: Between Palm Springs and Desert Hot Springs. From Phoenix I-10 W or from Los Angeles I-10 E: Ex 123 to Palm Dr N. R at Dillon Rd. R at Corkill Rd, resort on L. Resort 5.1 mi from Jct Dillon/Palm Dr.

GPS COORDINATES: 33.9134°N/-116.4405°W

RV SITES: Full: 482 Partial: 0 Dry: 0

CHECK-IN: Noon

CHECK-OUT: Noon

SEASON: Year-round
PEAK SEASON: October 1–March 31
MAX. RV LENGTH: 43 feet
NOTATIONS: Reservations not accepted through email. Additional charges: Lower level (30 amp/32 ft & under) \$35/night resort fee, upper level (50 amp/over 32 ft) \$40/night resort fee. Cable service for a fee. Call (760) 329-1500 if late arrival. No admission after dark must park in lot outside of resort. Drive-ups accepted for cash.
RENTAL ACCOMMODATIONS: Furnished cottages available (bring own linens). Trip Points not accepted. Contact resort directly. Non-refundable cleaning fee. Deposit at check-in required. Pets not accepted in rental units.



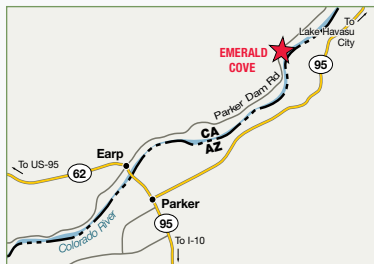
NETWORK RESORTS

CALIFORNIA

EARP

Emerald Cove— Colorado River Adventures

2715 Parker Dam Road
Earp, California 92242
760-663-4968; fax: 760-663-4945
robinj@cramember.com
coloradoriveradventures.com



See page 78 for state map.



RESORT NUMBER: 181

GOOD SAM RATING: 7.5/8.5/8.5

PREMIER RESORT

Located on the scenic Colorado River between California and Arizona. The town of Parker was Wyatt Earp's country. The area is replete with Old West names and history. The resort, a short distance from the London Bridge and Laughlin, Nevada, is in a desert setting, yet has lots of water activities.

DIRECTIONS: Between I-40 and I-10 on the Colorado River. 6.3 mi N of Earp, CA on Parker Dam Rd.

GPS COORDINATES: 34.2066°N/-114.2234°W

RV SITES: Full: 410 Partial: 0 Dry: 0

CHECK-IN: 9:00 a.m.–6:00 p.m.

CHECK-OUT: 11:00 a.m.

SEASON: Year-round

PEAK SEASON: December 1–April 1

MAX. RV LENGTH: 40 feet

NOTATIONS: Additional charges: Resort fee \$3/night. Drive-ups not accepted.

RENTAL ACCOMMODATIONS: Rental units available. Trip Points not accepted. Contact resort directly.



30 amps



pull-through



pets/
restrictions



Wi-Fi
access



rental
units



hot tub



fishing



hiking
trails



boating



recreation
hall



fishing



boating



outdoor
pool



mini
golf



beach



tourist
attraction

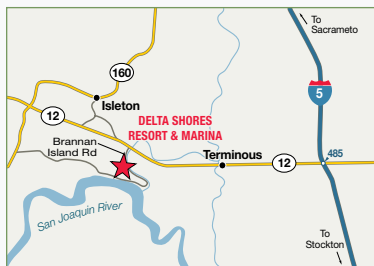


gambling
casino

ISLETON

Delta Shores Resort & Marina

601 Brannan Island Road
Isleton, California 95641
916-777-5577; fax: 916-777-5779
delta_reservations@vistaresorts.net
vistaresorts.net



See page 78 for state map.



RESORT NUMBER: 1914

GOOD SAM RATING: 8/9.5*/8

PREMIER RESORT

Delta Shores is located on the Mokelumne River in the heart of the Sacramento Delta Region. This area is a favorite for boating, fishing and water-skiing enthusiasts alike.

DIRECTIONS: From I-5: Hwy 12 W approx 10 mi. Immediately after crossing 2nd bridge on Hwy 12, turn R onto Brannan Island Rd. Resort 1.25 mi on R. From San Francisco Bay area: Through city of Antioch on Hwy 4. Hwy 160 N (toll bridge). R on Hwy 12 approx 5 mi. L onto Brannan Island Rd. Resort 1.25 mi on R.

GPS COORDINATES: 38.1134°N/-121.5879°W

RV SITES: Full: 140 Partial: 35 Dry: 0

CHECK-IN: 10:00 a.m.–10:00 p.m.

CHECK-OUT: 3:00 p.m.

SEASON: Year-round

PEAK SEASON: April 1–September 30

MAX. RV LENGTH: 45 feet

NOTATIONS: Coast sites are 30 amp sites. Additional charges: Resort fee \$10/night, Wi-Fi access in campground (fee).



30 amps



laundry



pets/
restrictions



Wi-Fi
access



playground



hot tub



fishing



horseshoes



group
activities



recreation
hall



fishing



boating



outdoor
pool



mini
golf



basketball



hot
showers



ice

ISLETON

Lighthouse Marina, Restaurant & Resort

151 Brannan Island Road
 Isleton, California 95641
 916-777-5511; fax: 916-777-6120
 info@lighthouseresortandmarina.com
 lighthouseresortandmarina.com



See page 78 for state map.



RESORT NUMBER: 241

GOOD SAM RATING: 8/8/8.5

DELUXE RESORT

A beautifully landscaped resort located amidst the natural beauty of the Sacramento Delta region, with a marina and waterside bar/restaurant located on the north fork of the Mokolumne River. An hour drive from Napa Valley, Sacramento and the Central Valley with 1,100 miles of waterways to navigate.

DIRECTIONS: From I-5 N of Stockton: Hwy 12 W. Just past 2nd drawbridge R on Brannan Island Rd. 3 mi to resort. From coast: Hwy 12 E to Brannan Island Rd. L on Brannan Island Rd. 3 mi to resort.

GPS COORDINATES: 38.1031°N/-121.5708°W

RV SITES: Full: 120 Partial: 56 Dry: 0

CHECK-IN: 9:00 a.m.– 5:00 p.m.

CHECK-OUT: Noon

SEASON: Year-round

PEAK SEASON: April 1–September 30

MAX. RV LENGTH: 45 feet

NOTATIONS: Additional charges: Resort fee \$35/night, pet fee \$10/stay. Must provide address, cell number & email at check-in. Call resort directly to arrange after hours check-in.

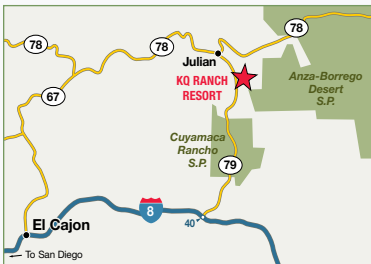
RENTAL ACCOMMODATIONS: Rental units available. Trip Points not accepted. Contact resort directly.



JULIAN

KQ Ranch Resort—Colorado River Adventures

449 KQ Ranch Road
 Julian, California 92036
 760-663-4968; fax: 760-663-4945
 robinj@cramember.com
 coloradoriveradventures.com



See page 78 for state map.



RESORT NUMBER: 471

GOOD SAM RATING: 7.5/7.5/8

DELUXE RESORT

In the San Diego mountains, the area is rich in natural beauty and interesting activities. Much local folklore centers on the gold rush over 100 years ago. Learn how Eagle Mine and other mines were run. Wild Flower Fair is in May, Apple Days Festival in September and October. Lake Cuyamaca is just down the road.

DIRECTIONS: E of San Diego from I-8: Hwy 79 N (L) toward Julian. Resort is on R approx 24 mi N of I-8. From Los Angeles: I-15 S to Temecula. Hwy 79 S to Julian. Resort approx 5 mi S of Julian on Hwy 79 on L. Roads are narrow and winding.

GPS COORDINATES: 33.0339°N/-116.5592°W

ELEVATION: 4,800 feet

RV SITES: Full: 125 Partial: 115 Dry: 0

CHECK-IN: 9:00 a.m.–4:00 p.m.

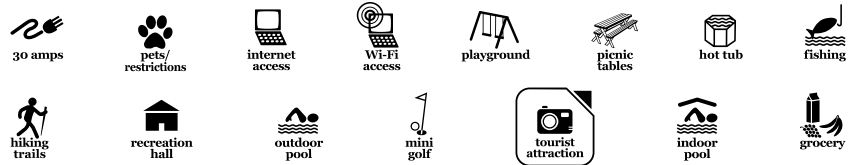
CHECK-OUT: 11:00 a.m.

SEASON: Year-round

PEAK SEASON: April 1–November 1

MAX. RV LENGTH: 40 feet

NOTATIONS: Additional charges: Resort fee \$3/night. Drive-ups not accepted. No motorcycles. If gate locked, call for entry code. Weather/snow closures possible. Internet and Wi-Fi access in clubhouse only.



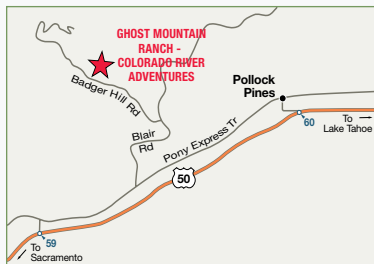
NETWORK RESORTS

CALIFORNIA

POLLOCK PINES

Ghost Mountain Ranch— Colorado River Adventures

5560 Badger Hill Road
Pollock Pines, California 95726
760-663-4968; fax: 530-647-2981
robinj@cramember.com
coloradoriveradventures.com



See page 78 for state map.



RESORT NUMBER: 12

GOOD SAM RATING: No rating available CLASSIC RESORT

Ghost Mountain Ranch is a family oriented camping resort in the foothills of the Sierra Nevadas near the historic gold mining town of Placerville. It is situated right on the snow line, a half-hour from the rugged grandeur and beauty of Echo Summit and a half-hour from Lake Tahoe. An authentic ghost town and the remains of what was once one of the richest gold mines in the area are on the 325-acre pine preserve.

DIRECTIONS: From Sacramento: Hwy 50 E to first Pollock Pines Ex. Turn L under the freeway. Turn R on Pony Express Trl. Turn L on Blair Rd and L on Badger Hill Rd. Follow signs.

GPS COORDINATES: 38.7686°N/-120.6192°W

ELEVATION: 3,700 feet

RV SITES: Full: 4 Partial: 110 Dry: 30

CHECK-IN: 9:00 a.m.–5:00 p.m.

CHECK-OUT: 11:00 a.m.

SEASON: Year-round

MAX. RV LENGTH: 35 feet

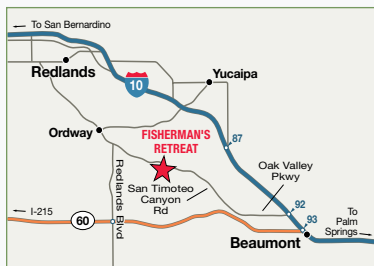
NOTATIONS: Additional charges: Dump station \$15 per use, resort fee\$3/night. Site includes water, electric and dump station. Drive-ups not accepted.



REDLANDS

Fisherman's Retreat—Halo Resorts

32300 San Timoteo Canyon Road
Redlands, California 92373
909-795-0171; fax: 909-795-0169
hriinc@aol.com
haloresortsinc.com



See page 78 for state map.



RESORT NUMBER: 16

GOOD SAM RATING: 8/5.5/7

DELUXE RESORT

One of the oldest vacation resorts in the Riverside County area. The 300-acre spot in the beautiful, secluded San Timoteo Canyon offers activity and quiet coves and corners. Man-made lakes are fully stocked with catfish and trout. Weekly bingo, activities and community dances provide exciting entertainment.

DIRECTIONS: From Hwy 60 E: Redlands-Moreno Blvd Ex. N to San Timoteo Canyon Rd. R 3 mi to resort. From I-10 E: Oak Valley Pkwy turnoff. R on San Timoteo Canyon Rd to resort on L.

GPS COORDINATES: 33.9752°N/-117.0991°W

RV SITES: Full: 189 Partial: 0 Dry: 20

CHECK-IN: 1:00 p.m.–7:00 p.m.

CHECK-OUT: 11:00 a.m.

SEASON: Year-round

PEAK SEASON: February 1–November 30

MAX. RV LENGTH: 35 feet

NOTATIONS: Additional charges: Basic site \$4/night, Wi-Fi available for a fee. No bus conversions. Over 35 ft call resort for availability.

RENTAL ACCOMMODATIONS: Rental units available. Trip Points not accepted. Contact resort directly.



CALIFORNIA

WINTERS

Canyon Creek Resort

22074 State Highway 128
Winters, California 95694
530-795-4133; fax: 530-466-3309
reservations@vistaresorts.net
vistaresorts.net



See page 78 for state map.



RESORT NUMBER: 1800

GOOD SAM RATING: 7.5/7.5*/8.5

CLASSIC RESORT

Canyon Creek is located on scenic Putah Creek close to Lake Berryessa, one of California's largest water sport and recreation areas. Lake Berryessa offers fishing, sailing, water-skiing and other sports all within minutes of the resort. The resort itself is known for its excellent trout fishing.

DIRECTIONS: From Sacramento, CA: W on I-80 towards San Francisco. N on I-505 to Ex 11. W on Grant Ave/CA 128. Continue W on Hwy 128 approx 10 mi to the resort on L.

GPS COORDINATES: 38.5149°N/-122.0942°W

RV SITES: Full: 40 Partial: 74 Dry: 0

CHECK-IN: 10:00 a.m.–10:00 p.m.

CHECK-OUT: 3:00 p.m.

SEASON: Year-round

MAX. RV LENGTH: 40 feet

NOTATIONS: Coast sites are 30 amp sites.

Additional charges: Resort fee \$10/night, Wi-Fi access in campground (fee).




YUCAIPA

Oak Glen Retreat—Halo Resorts

38955 Oak Glen Road
Yucaipa, California 92399
909-790-1801; fax: 909-797-4103
hriinc@aol.com
haloresortsinc.com



See page 78 for state map.



RESORT NUMBER: 17

GOOD SAM RATING: 6/6.5/6

DELUXE RESORT

In the heart of California's apple country, the resort features a full complement of activities and amenities, including a restaurant serving a supreme menu. Most sites have their own apple trees, in keeping with the theme of the park's location. Nearby: Antique shops, children's zoos and animal farms.

DIRECTIONS: From I-10 E from San Bernardino: Yucaipa Blvd to Oak Glen Rd. L 6 mi to resort. From Hwy 60 E: Beaumont Ave Ex. N 10 mi to resort.

GPS COORDINATES: 34.0525°N/-116.9544°W

ELEVATION: 4,800 feet

RV SITES: Full: 182 Partial: 32 Dry: 0

CHECK-IN: 1:00 p.m.–6:00 p.m.

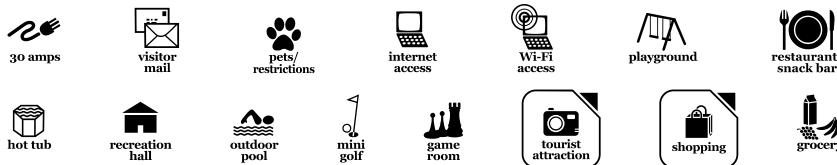
CHECK-OUT: 11:00 a.m.

SEASON: Year-round

PEAK SEASON: March 1–November 30

MAX. RV LENGTH: 40 feet

NOTATIONS: Additional charges: Basic site \$4/night resort fee, Wi-Fi available for a fee. No bus conversions. 50 amp RV sites may not be available as those sites book up quickly.



NETWORK RESORTS

COLORADO

GUNNISON

Blue Mesa Recreational Ranch

27601 West Highway 50
Gunnison, Colorado 81230
970-642-4150
blumesa_mgr@equitylifestyle.com
thousandtrails.com



See page 79 for state map.



RESORT NUMBER: 375

GOOD SAM RATING: 8.5/10*/10

DELUXE RESORT

In the heart of the Curecanti National Recreation Area on the Blue Mesa, Colorado's largest lake. A full complement of amenities supplement the activities available in the area. Nearby: Crested Butte, golf courses and river rapids. A total western environment on an unspoiled lake on the western slope of the Rockies.

DIRECTIONS: From Hwy 50: 12 mi W of Gunnison. 48 mi E of Montrose.

GPS COORDINATES: 38.5443°N/-106.9269°W

ELEVATION: 7,700 feet

RV SITES: Full: 267 Partial: 50 Dry: 0

CHECK-IN: 11:00 a.m.–5:00 p.m.

CHECK-OUT: 11:00 a.m.

SEASON: May 1–October 1

PEAK SEASON: June 1–September 15

MAX. RV LENGTH: 45 feet

NOTATIONS: Additional charges: Resort fee \$5/night. Water and sewer available as weather permits.

RENTAL ACCOMMODATIONS: Rental units available. Trip Points not accepted. Contact resort directly.



COLORADO

MONUMENT

Colorado Heights Camping Resort

19575 Monument Hill Road
Monument, Colorado 80132
719-481-4505; fax: 719-481-4091
richard@coloradoheights.com
coloradoheights.com



See page 79 for state map.



RESORT NUMBER: 143

GOOD SAM RATING: 8/7.5*/8.5

PREMIER RESORT

Enjoy a panoramic view of the Front Range of the Rocky Mountains and Pike's Peak. Resort features 28 acres of pine-treed land, minutes from Colorado Springs, the U.S. Air Force Academy, and Cheyenne Mountain Zoo. Denver, churches, restaurants and shops just minutes away.

DIRECTIONS: From Denver: I-25 S, Exit 161, R at the light onto CO-105, take first L Woodmoor Dr, go 0.25 mi, turn L on Monument Hill Rd. Resort is 1 mi on R. From Colorado Springs: I-25 N, Ex 161, L at the light onto CO-105, take first R Woodmoor Dr, go 0.25 mi, turn L on Monument Hill Rd. Resort is 1 mi on R. Frontage Rd closed for improvements.

GPS COORDINATES: 39.1162°N/-104.8651°W

ELEVATION: 7,360 feet

RV SITES: Full: 166 Partial: 38 Dry: 0

CHECK-IN: 1:00 p.m.–8:00 p.m.


CHECK-OUT: 11:00 a.m.

SEASON: Year-round

PEAK SEASON: June 1–September 30

MAX. RV LENGTH: 40 feet

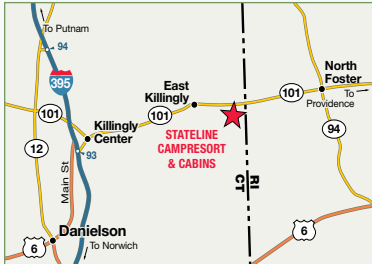
NOTATIONS: No tent camping. Weather closures possible. Limited accommodations Oct 1–Apr 1, water turned off Oct 15–Apr 15. No mail accepted Oct–Mar. Additional charges: Extra vehicle \$5/day, Wi-Fi access in campground. Drive-ups not accepted. Max RV length 40 ft. 50 amp not available for Coast members.



EAST KILLINGLY

Stateline Campresort & Cabins

1639 Hartford Pike
East Killingly, Connecticut 06243
860-774-3016; fax: 860-774-6470
camplands2@yahoo.com
statelinecampresort.com



See page 80 for state map.



RESORT NUMBER: 27

GOOD SAM RATING: 8.5/9.5*/9.5

CLASSIC RESORT

1.5 hrs southwest of Boston at the Connecticut-Rhode Island northeast border. Minutes from churches, fine restaurants, antique shops, movies, shopping mall, county fair, stockcar racing. Nearby attractions include Mystic Seaport and Aquarium, Old Sturbridge Village, casinos, and a demanding golf course.

DIRECTIONS: From I-95 N-bound: Ex 76 onto I-395 N. From I-395: Ex 41, R at bottom of ramp onto Rte 101 E. 5 mi to resort on R.

GPS COORDINATES: 41.8487°N/-71.7952°W

RV SITES: Full: 0 Partial: 200 Dry: 0

CHECK-IN: 3:00 p.m.–6:00 p.m.

CHECK-OUT: 11:00 a.m.

SEASON: May 1–November 1

MAX. RV LENGTH: 33 feet

NOTATIONS: Drive-ups not accepted.

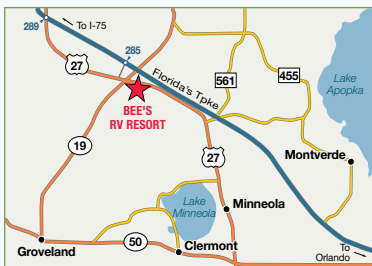
Additional charges: Electric hook up \$3/night, pets \$5/night, dump station \$20. No rigs in excess of 33 ft.



CLERMONT

Bee's RV Resort

20260 U.S. Highway 27
Clermont, Florida 34715
352-429-2116; fax: 352-429-5791
beesrvresort@gmail.com
beesrvresort.com



See page 81 for state map.



RESORT NUMBER: 546

GOOD SAM RATING: 8.5/9*/7.5

DELUXE RESORT

It's a beautiful day at the Bee's RV Resort. Located in Clermont off Hwy 27 and Ex 285 on Florida's Turnpike Northbound. Enjoy the unique beauty, tropical foliage, and diverse wildlife of Central Florida. Resort is the perfect base for your adventures, within close proximity of many tourist attractions: Disney World, Universal Studios, Sea World, and International Drive. Also located just minutes from local shops, restaurants, lakes for fishing and boating, and nature trails for hiking and wildlife. From the moment you arrive you will feel right at home among our welcoming community of friends.

DIRECTIONS: From FL Tpk N-bound: Ex 285. L on Hwy 27. 0.8 mi to resort. From FL Tpk S-bound: Ex 289. R on Hwy 27. 4.6 mi to resort. It will be on the L.

GPS COORDINATES: 28.641°N/-81.7962°W

RV SITES: Full: 230 Partial: 15 Dry: 5

CHECK-IN: Noon–5:00 p.m.

CHECK-OUT: 11:00 a.m.

SEASON: Year-round

PEAK SEASON: December 1–April 30

MAX. RV LENGTH: 45 feet

NOTATIONS: Wi-Fi in clubhouse and campground. Drive-ups not accepted Nov-Mar.

Tent camping not allowed. Additional charges: Resort fee \$19/night to be paid upon arrival, effective April 2024.



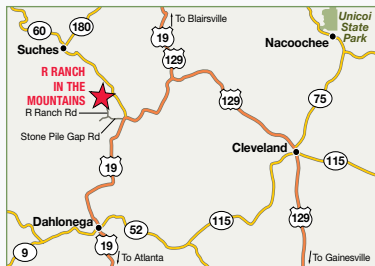
NETWORK RESORTS

GEORGIA

DAHLONEGA

R Ranch in the Mountains

65 R Ranch Road
Dahlonega, Georgia 30533
706-864-6444; fax: 706-864-9149
frontoffice@rranch.com
rranch.com



See page 82 for state map.



RESORT NUMBER: 426

GOOD SAM RATING: 9/9★/9

CLASSIC RESORT

In the North Georgia Mountains amid the stunning wilds of the Chattahoochee National Forest lies a wealth of natural beauty, shining lakes, trout-laden streams, pastures, hardwood and pine woodlands. Only 200 of the resort's 834 acres are developed. The remaining property is kept natural to please nature lovers.

DIRECTIONS: From Atlanta: GA 400 N to Hwy 60 N to Hwy 60/19 bypass. 5.5 miles L on Ridley Rd. L at dead end on Yahooola Rd. Next R onto Stone Pile Gap Rd. Follow to resort. Note: if using GPS use these coordinates: 34.6251616N and -83.9834092W.

GPS COORDINATES: 34.62516°N/-83.98341°W

RV SITES: Full: 160 Partial: 12 Dry: 0

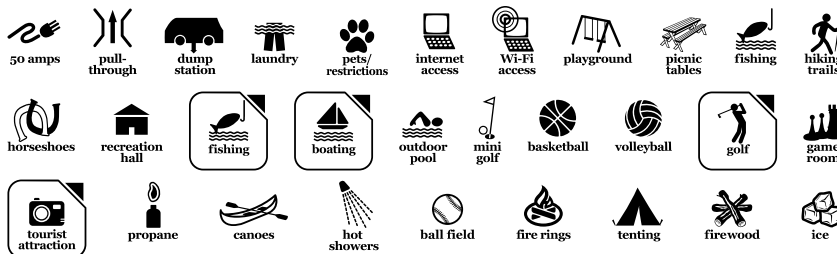
CHECK-IN: 4:00 p.m.

CHECK-OUT: Noon

SEASON: Year-round

MAX. RV LENGTH: 65 feet

NOTATIONS: Additional charges: Usage fee \$10/night. Front desk (8 a.m.-5 p.m.), security manned 21 hrs. Majority of RV sites are full hook-up sites. Call for additional information. Wi-Fi access in clubhouse and campground bath houses. 1.5 hour trail rides \$40. Usage and amenity fees are subject to change. Call resort directly for the most up to date fee schedule.



GREENSBORO

North Shore Landing

2541 Carey Station Road
Greensboro, Georgia 30642
706-453-4505
nsl_reservations@travelresorts.com
travelresorts.com



See page 82 for state map.



RESORT NUMBER: 692

GOOD SAM RATING: 8.5/10★/8.5

PREMIER RESORT

North Shore Landing is located directly on beautiful Lake Oconee, Georgia's longest lake. The resort features 55 acres developed with a railroad theme including 13 railroad cars. The railroad cars are used for resort amenities and rental accommodations.

DIRECTIONS: I-20 east of Atlanta, Ex 130. S on GA 44 for 4 mi. R at light on Carey Station Rd. Resort on L 4.8 mi.

GPS COORDINATES: 33.54473°N/-83.26992°W

ELEVATION: 640 feet

RV SITES: Full: 100 Partial: 0 Dry: 0

CHECK-IN: 1:00 p.m.

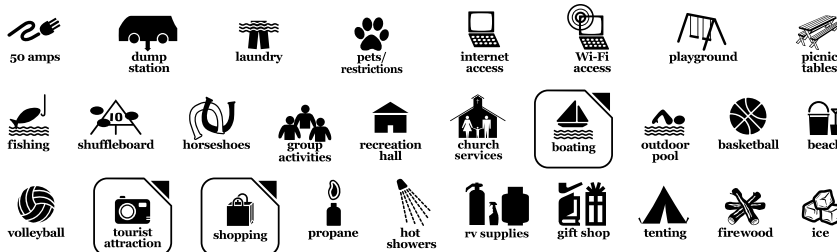
CHECK-OUT: 11:00 a.m.

SEASON: Year-round

PEAK SEASON: May 26–September 4

MAX. RV LENGTH: 40 feet

NOTATIONS: Additional charges: No homepark campers. Tent camping available. Drive-ups not accepted. Office hours daily 9 a.m.-5 p.m.

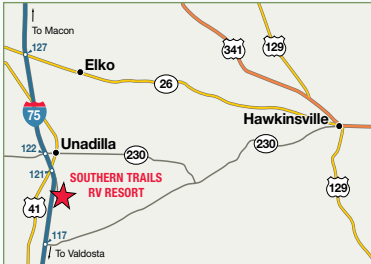


GEORGIA

UNADILLA

Southern Trails RV Resort

2690 Arena Road
Unadilla, Georgia 31091
478-627-3254; fax: 478-627-9442
southerntrailsresort@gmail.com
southerntrailsresort.com



See page 82 for state map.



RESORT NUMBER: 711

GOOD SAM RATING: 8/9.5*/8

DELUXE RESORT

Nestled in a pecan grove in the heart of the Old South, the resort provides a tranquil setting amidst plenty of activities. Favored attractions include the Andersonville Civil War Prison, Roosevelt's Little White House, Callaway Gardens, Lake Blackshear, and Plains, GA - the home of Jimmy Carter.

DIRECTIONS: Just off I-75 120 mi S of Atlanta and 120 mi N of the GA-FL state line. N or S on I-75, Ex 121. Turn L. First R (across from Subway Rest.). Cross RR tracks. R 0.2 mi to resort.

GPS COORDINATES: 32.2404°N/-83.7393°W
RV SITES: Full: 133 Partial: 58 Dry: 100
CHECK-IN: 8:00 a.m.-8:00 p.m.
CHECK-OUT: 11:00 a.m.
SEASON: Year-round
PEAK SEASON: Year-round
MAX. RV LENGTH: Unlimited
NOTATIONS: Additional charges: 30 & 50 amp sites \$5/night plus tax. Wi-Fi access throughout park. If arrive after hours, call 478-627-3254. No cable avail.



ROCKFORD

Blackhawk Valley Resort— Venture Out Resorts

6540 Valley Trail Road
Rockford, Illinois 61109
815-874-9767; res.: 989-671-1125
wecare@ventureoutresorts.com
ventureoutresorts.com/blackhawk-valley-resort/



See page 84 for state map.



RESORT NUMBER: 2695

GOOD SAM RATING: 8/9*/9

PREMIER RESORT

NEW Located on the outskirts of Rockford and known for well-kept grounds, clean facilities, ample shade from mature oak trees, and large, level sites, Blackhawk Valley is one of the Midwest's best kept secrets! Enjoy a playground, mini golf & basketball court, or you can choose to just kick back & relax as you soak up nature at its finest. Resort sits in a secluded valley of the Kishwaukee River where campers can enjoy tubing or canoeing down The Kish, which is too shallow for motorized boats. Nearby, explore Rockford, the City of Gardens and Rivers. Chicago is not too far away with many attractions, events, restaurants, sports, arts, shopping, and architecture to enjoy.

DIRECTIONS: From Jct Bypass US-20 & SR-251 (11th St): Go S 1.5 mi on SR-251, then E 0.3 mi on Blackhawk Rd, then S 0.75 mi on Valley Trail Rd. Park on E.
GPS COORDINATES: 42.1841°N/-89.04634°W
ELEVATION: 688 feet
RV SITES: Full: 125 Partial: 25 Dry: 150
CHECK-IN: 3:00 p.m.-11:00 p.m.
CHECK-OUT: 11:00 a.m.-Noon
SEASON: Year-round
MAX. RV LENGTH: 45 feet
NOTATIONS: Includes full hookup RV site. Additional charges: Honey wagon \$20, taxes.



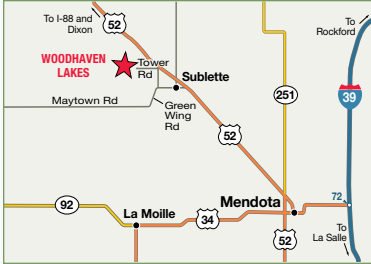
NETWORK RESORTS

ILLINOIS

SUBLETTE

Woodhaven Lakes

509 Lamoille Road
Sublette, Illinois 61367
815-849-5915; fax: 815-849-5116
maingate@woodhavenassociation.com
woodhavenassociation.com



See page 84 for state map.



RESORT NUMBER: 595

GOOD SAM RATING: 9/8,9,5

CLASSIC RESORT

Natural surroundings, seven lakes, hiking trails and wildlife within 1,756 acres of woodlands and prairie in North Central Illinois. Lakes stocked with bass, catfish and panfish. Recreational staff plans year-round activities and special events for campers of all ages.

DIRECTIONS: From Rte 52 to Green Wing Rd: W on Tower Rd (1st turn off Green Wing Rd). Park is 1 mi on Tower Rd. (GPS address: 499 LaMoille Rd, Amboy IL, 61310).

GPS COORDINATES: 41.6585°N/-89.2825°W

RV SITES: Full: 5 Partial: 0 Dry: 0

CHECK-IN: Noon

CHECK-OUT: Noon

SEASON: Year-round

MAX. RV LENGTH: 40 feet

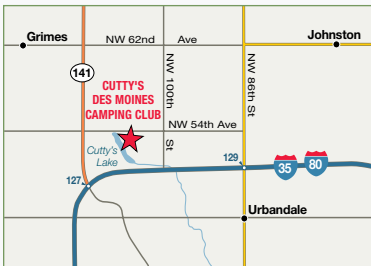
NOTATIONS: Must have registration for RV. No motorboats. Wi-Fi access in clubhouse and in campground. Full time public safety, recreation and maintenance staff.



GRIMES

Cutty's Des Moines Camping Club

2500 Southeast 37th Street
Grimes, Iowa 50111
515-986-3929; fax: 515-986-9581
info@cuttys.com
cuttys.com



See page 85 for state map.



RESORT NUMBER: 41

GOOD SAM RATING: 8/6,5/7,5

CLASSIC RESORT

On the shores of Cutty's Lake, which is well-stocked with bass, channel cat, perch, and bluegill. Rolling countryside allows both serene and active RV sites. Nearby: Living History Farms, Saylorville Lake, indoor and outdoor tennis courts, Jester Park Golf Course (18-hole), amusement park, and Des Moines attractions.

DIRECTIONS: From any IA interstate to NW corner of greater Des Moines: I-35/80 Ex 127/Perry. Hwy 141 N for 0.5 mi. R at Quik Trip. 0.2 mi on SE 37th St to resort. Or 86th St Ex, N then L at first intersection and follow NW 54th Ave which becomes SE 37th St to resort.

GPS COORDINATES: 41.6584°N/-93.7642°W

RV SITES: Full: 205 Partial: 127 Dry: 0

CHECK-IN: 8:00 a.m.-5:00 p.m.


CHECK-OUT: 3:00 p.m.

SEASON: Year-round

MAX. RV LENGTH: 40 feet

NOTATIONS: Additional charges: Electric fee \$5/night. Gate locked at 6 p.m. in off-season, please make sure to check-in before that time. Wi-Fi access in clubhouse only.

RENTAL ACCOMMODATIONS: Rental units available. Trip Points accepted. Contact resort directly.



IOWA

OELWEIN

Lakeshore RV Resort & Campground

1418 Q Avenue
Oelwein, Iowa 50662
319-800-9968
mail@lakeshoreiowa.com
lakeshoreiowa.com



See page 85 for state map.



RESORT NUMBER: 780

GOOD SAM RATING: 9.5/9*/10

DELUXE RESORT

Lakeshore RV Resort & Campground is located on Lake Oelwein in northeast Iowa. We are a child/family friendly campground, privately owned, where our passion is to serve our camping guests with a high level of commitment and excellence. Our family has been camping here for more than 25 years and absolutely love it! We are confident you and your family will too. You will find it restful, relaxing, and peaceful-the way camping should be!

DIRECTIONS: From Hwy 150: W on Hwy 281, 0.7 mi. to Q Ave, R 0.3 mi, resort on R. From the N: Hwy 3 to T Ave/W 13 to Hwy 281. E approx 2.5 mi to Q Ave. N on Q Ave 0.3 mi to resort on R. Take entrance by resort sign and follow the lane down to the office for registration.

GPS COORDINATES: 42.6474°N/-91.9235°W

RV SITES: Full: 100 Partial: 0 Dry: 0

CHECK-IN: 3:00 p.m.

CHECK-OUT: Noon

SEASON: May 1–October 14

MAX. RV LENGTH: Unlimited

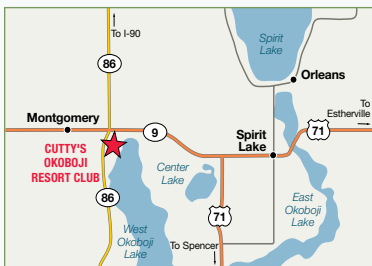
NOTATIONS: Additional charges: Energy surcharge \$5/night, energy surcharge two or more AC units \$10/night.



SPIRIT LAKE

Cutty's Okoboji Resort Club

1528 IA-86
Spirit Lake, Iowa 51360
712-336-2226; fax: 712-336-6980
info@cuttysofokoboji.org
cuttysofokoboji.org



See page 85 for state map.



RESORT NUMBER: 179

GOOD SAM RATING: 8.5/7.5/10

DELUXE RESORT

In the Iowa Great Lakes area near West Lake Okoboji, named one of the three most beautiful blue water lakes in the world by the National Geographic Society. Big Spirit Lake connects to Okoboji. Nearby: Amusement and water parks, golf courses, trails, art centers, performing theatres, Spirit Lake Massacre Monument and museums.

DIRECTIONS: Located near the NW end of W Okoboji Lake. 0.5 mi S of Hwy 9 on Hwy 86.

GPS COORDINATES: 43.4254°N/-95.1826°W

RV SITES: Full: 243 Partial: 22 Dry: 0

CHECK-IN: 4:00 p.m.–10:00 p.m.

CHECK-OUT: 3:00 p.m.

SEASON: Year-round

PEAK SEASON: May 1–September 30

MAX. RV LENGTH: 44 feet

NOTATIONS: Minimum stay 2 nights. Sites may not be available for occupancy before 4 p.m. Phone ahead for arrival after 10 p.m. Reservations recommended for weekend stays. No water Oct 15-Apr 15. Internet and Wi-Fi access in clubhouse only.

RENTAL ACCOMMODATIONS: Rental units available. Trip Points accepted. Contact resort directly.



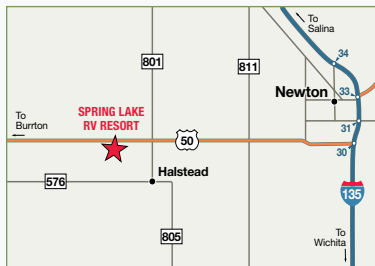
NETWORK RESORTS

KANSAS

HALSTEAD

Spring Lake RV Resort

1308 South Spring Lake Road
Halstead, Kansas 67056
316-835-3443; fax: 316-835-2900
reservations@springlakervresort.com
springlakervresort.com



See page 86 for state map.



RESORT NUMBER: 90

GOOD SAM RATING: 8.5/10*/9

CLASSIC RESORT

Spring Lake RV Resort is a country park set in the beautiful Kansas Plains. It is a peaceful park with nature trails, wildlife, stocked ponds, entertainment and recreation. Plan a workout in the exercise room or just putt around on the mini golf course. Hutchinson Salt Museum, one of four in the world, the Kansas State Fair, Cosmosphere and Amish Community provide weekend seasonal activities.

DIRECTIONS: Do not use GPS for directions. From Wichita: I-135 N 20 mi to Hwy 50/Newton Ex 30. W 12 mi to park sign. L 500 ft to resort. From Salina: I-135 S to Ex 48. S on 22nd Ave/N Halstead Rd for 14 mi to Hwy 50. R for 2 mi. L at sign. From Hutchinson: Hwy 50 E approx 20 mi. R at sign.

GPS COORDINATES: 38.0272°N/-97.9105°W
ELEVATION: 1,400 feet
RV SITES: Full: 123 Partial: 56 Dry: 0
CHECK-IN: 2:00 p.m.
CHECK-OUT: Noon
SEASON: Year-round
MAX. RV LENGTH: 48 feet
NOTATIONS: Additional charges: Electric \$5/night. Open year-round (limited sites from Nov to Mar). Full hook-up sites not always available. Some pet restrictions. Wi-Fi access in campground. Visit us on Facebook.



LINN VALLEY

Linn Valley Lakes

9 Linn Valley Avenue
Linn Valley, Kansas 66040
913-757-4591; fax: 913-757-2991
office@linnvalleylakes.com
linnvalleylakes.com



See page 86 for state map.



RESORT NUMBER: 415

GOOD SAM RATING: 8.5/6/8

DELUXE RESORT

Resort is 65 miles S of Kansas City on 2,000 acres of scenic rolling countryside near Missouri border. Observe wild turkey, Canada geese, ducks, deer, and bobcat at Marais des Cygnes Waterfowl Refuge. Spring and fall are favorite seasons due to bird migrations.

DIRECTIONS: From Kansas City, KS, on I-435: Hwy 69 S to the 399th St Ex. W 0.5 mi to Jingo Rd. S at stop sign. At Linn County Line, Jingo Rd becomes Ullery Rd. S to the resort. Note: Google Maps will not get you to our front entrance.

GPS COORDINATES: 38.384°N/-94.716°W
RV SITES: Full: 47 Partial: 0 Dry: 0
CHECK-IN: 8:30 a.m.-5:00 p.m.
CHECK-OUT: 1:00 p.m.
SEASON: Year-round
PEAK SEASON: May 1-September 30
MAX. RV LENGTH: Unlimited
NOTATIONS: Resort secured by electronic gate, phone Linn Valley Lakes 48 hrs in advance to confirm reservation and phone number and for entry instructions. Check-in Mon-Fri 8:30 a.m.-5:00 p.m., Sat 8:30 a.m.-1:00 p.m., otherwise contact office for pass code. Closed for lunch Mon-Fri noon-12:30 p.m. Limited 50 amp service. Resort requires Coast member reservation when a guest of member has a reservation. No Internet access.



KANSAS

ABITA SPRINGS

Abita Springs RV Resort— Ocean Canyon Resorts

24150 Highway 435
Abita Springs, Louisiana 70420
985-590-3926
member.reservations@oceancanyon.com
oceancanyon.com



See page 77 for state map.



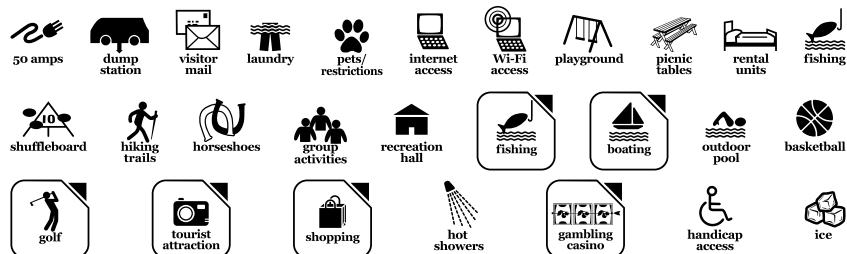
RESORT NUMBER: 43

GOOD SAM RATING: 9/10*/9.5

CLASSIC RESORT

This resort is located 40 miles from the French Quarter of New Orleans just across Lake Pontchartrain. It sits on its own well-stocked crappie and bass lake. Resort has a large clubhouse with scheduled activities and beautiful pool complex. The town of Abita Springs is an antebellum wonder and home of the famous Abita Springs Brewery with daily tours. **DIRECTIONS:** From New Orleans: N on Hwy 190 to I-12 E. Ex 65. N on Hwy 59 through Abita Springs. E on Hwy 435. Resort approx. 2.5 mi on R.

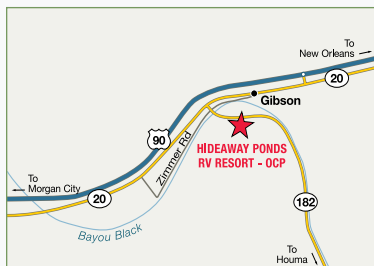
GPS COORDINATES: 30.4943°N/-90.0029°W
ELEVATION: 62 feet
RV SITES: Full: 80 Partial: 20 Dry: 0
CHECK-IN: 2:00 p.m.
CHECK-OUT: 11:00 a.m.
SEASON: Year-round
MAX. RV LENGTH: 45 feet
NOTATIONS: Additional charges: Wi-Fi \$5/night, 50 amps \$5/night.
RENTAL ACCOMMODATIONS: Rental units available. Trip Points not accepted. Contact resort directly.



GIBSON

Hideaway Ponds RV Resort— Ocean Canyon Resorts

6367 Bayou Black Drive
Gibson, Louisiana 70356
985-255-4578; res.: 855-842-1469
member.reservations@oceancanyon.com
oceancanyon.com



See page 77 for state map.



RESORT NUMBER: 1685

GOOD SAM RATING: 9/8.5/8.5

CLASSIC RESORT

Only 70 miles from New Orleans in the heart of Cajun Country, you'll find beautiful Hideaway Ponds Recreational Resort. If you want to experience life as a Cajun under the magnificent oak trees, come down to our family-oriented resort where you can swim, fish or just plain relax! **DIRECTIONS:** From Hwy 90: Gibson Ex. L on Hwy 20.1 mi. L on Hwy 182. Approx 0.5 mi to resort.

GPS COORDINATES: 29.6825°N/-90.9911°W
ELEVATION: 26 feet
RV SITES: Full: 99 Partial: 0 Dry: 0
CHECK-IN: 2:00 p.m.
CHECK-OUT: 11:00 a.m.
SEASON: Year-round
MAX. RV LENGTH: 35 feet
NOTATIONS: Additional charges: Cable \$5/night, Wi-Fi \$5/night, 50 amp \$5/night, pull-through \$5/night.
RENTAL ACCOMMODATIONS: Rental units available. Trip Points not accepted. Contact resort directly.



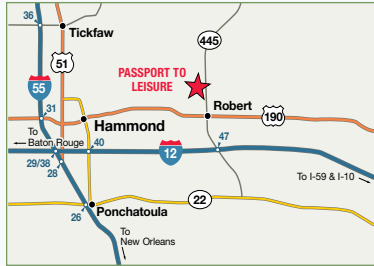
NETWORK RESORTS

LOUISIANA

ROBERT

Passport to Leisure

46049 Highway 445 North
Robert, Louisiana 70455
985-542-1507
tangipines70455@gmail.com
tangipines.com



See page 77 for state map.



RESORT NUMBER: 561

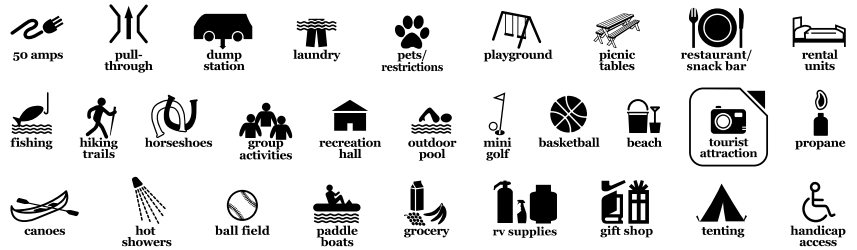
GOOD SAM RATING: 9/9★/8

CLASSIC RESORT

At the gateway to New Orleans and Cajun country, we offer a sampling of Louisiana lifestyle with diverse activities every weekend. An hour from New Orleans, Baton Rouge, and Gulf Coast beaches. Nearby: Sightseeing, historical sites, alligator farms, swamp tours and more. Ask us for tourist information.

DIRECTIONS: From I-12 Ex 47 (Robert): N 3 mi on Hwy 445 to resort. Register at Yogi Bear Ranger Station.

GPS COORDINATES: 30.5216°N/-90.3457°W
ELEVATION: 30 feet
RV SITES: Full: 60 Partial: 60 Dry: 0
CHECK-IN: 2:00 p.m.
CHECK-OUT: 2:00 p.m.
SEASON: Year-round
MAX. RV LENGTH: 42 feet
NOTATIONS: Rate based on 5 people. Additional charges: Extra person over 5 \$20/night. Sun check-in and check-out at 3:30 p.m.
RENTAL ACCOMMODATIONS: Rental units available. Trip Points not accepted. Contact resort directly. Not available on weekends or holidays.



DAVISON

Lake Shore Resort—Outdoor Adventures

4392 North Irish Road
Davison, Michigan 48423
888-249-1995; fax: 810-653-7111
info@outdooradventuresinc.com
outdooradventuresinc.com



See page 89 for state map.



RESORT NUMBER: 340

GOOD SAM RATING: 8/8.5★/8.5

PREMIER RESORT

Outdoor Adventures Lake Shore Resort offers a beautiful setting for fun and relaxation for the entire family. With a spring-fed lake, beach area, indoor pool, lazy river, and many planned activities, there is something for everyone.

DIRECTIONS: Approx 10 mi E of Flint. From I-69: Ex 143/Irish Rd N. 3.5 mi to resort on the R.

GPS COORDINATES: 43.0733°N/-83.5575°W
RV SITES: Full: 547 Partial: 41 Dry: 0
CHECK-IN: 3:00 p.m.
CHECK-OUT: Noon
SEASON: Year-round
PEAK SEASONS: May 20–September 20
May 24–September 2
MAX. RV LENGTH: 45 feet
NOTATIONS: Drive-ups accepted.
RENTAL ACCOMMODATIONS: Rental units available. Trip Points not accepted. Enhanced Wi-Fi for additional cost. Contact Outdoor Adventures reservations department directly.



MICHIGAN

GAYLORD

Benjamin's Beaver Creek Resort—Outdoor Adventures

5004 West Otsego Lake Drive
Gaylord, Michigan 49735
989-705-1055; res.: 888-249-1995
info@outdooradventuresinc.com
outdooradventuresinc.com



See page 89 for state map.



RESORT NUMBER: 508

GOOD SAM RATING: 9/10*/9.5

DELUXE RESORT

In northern Lower Michigan near the Mackinac Bridge leading to the Michigan Upper Peninsula. Along 5-mile long Otsego Lake, popular for fishing and water sports. Area is famous for festivals during both winter and summer. Nearby: 22 championship golf courses, fishing, 5 major ski resorts, museums, forests for riding or cross-country skiing.

DIRECTIONS: From I-7 S of Mackinac Bridge: Ex 279/Old Hwy 27. S, then R on W Otsego Lake Rd. 3 mi to resort.

GPS COORDINATES: 44.9595°N/-84.7082°W

RV SITES: Full: 33 Partial: 30 Dry: 0

CHECK-IN: 3:00 p.m.

CHECK-OUT: Noon

SEASON: Year-round

PEAK SEASON: May 24–September 2

MAX. RV LENGTH: 45 feet

NOTATIONS: No tents or homemade campers. Electric only after Labor Day.



GRAND HAVEN

Grand Haven Resort—Outdoor Adventures

10990 U.S. Highway 31
Grand Haven, Michigan 49417
888-249-1995; fax: 616-844-7491
info@outdooradventuresinc.com
outdooradventuresinc.com



See page 89 for state map.



RESORT NUMBER: 2241

GOOD SAM RATING: 8/9*/8

DELUXE RESORT

A camper's paradise near the shores of Lake Michigan. Large wooded sites, adorable cabins and cozy cottages create a comfortable home away from home. Amenities include a large heated pool, indoor arcade and miniature golf. Historic town of Grand Haven has eight public beaches, a trolley ride, shopping, art galleries and wonderful restaurants. Don't forget to enjoy a leisurely stroll on the sandy beach!

DIRECTIONS: From the N: Located on L side of Hwy 31, 7 miles S of downtown Grand Haven. From the S: Located on the R side of Hwy 31, 13 miles N of Holland. From the E: Located off M45 (Lake Michigan Drive) and 158th St, 11 mi from Allendale.

GPS COORDINATES: 42.96835°N/-86.17801°W

RV SITES: Full: 80 Partial: 50 Dry: 0

CHECK-IN: 3:00 p.m.

CHECK-OUT: Noon

SEASON: May 1–September 30

PEAK SEASON: May 24–September 2

MAX. RV LENGTH: 40 feet

RENTAL ACCOMMODATIONS: Rental units available. Trip Points not accepted. Contact Outdoor Adventures reservations department directly.



NETWORK RESORTS

MICHIGAN

KALAMAZOO

RESORT NUMBER: 1607

GOOD SAM RATING: 7/8.5*/8

PREMIER RESORT

Kalamazoo Resort— Outdoor Adventures

8368 West C Avenue
Kalamazoo, Michigan 49009
888-249-1995; fax: 269-888-2576
info@outdooradventuresinc.com
outdooradventuresinc.com



See page 89 for state map.



Halfway between Chicago and Detroit. Ten miles from Kalamazoo stores, shops, restaurants, and malls, yet far enough away to be really in the country. One mile from Kal-Haven Trail, a 30-mile nature walk from Kalamazoo to South Haven for summer walking and winter cross-country skiing. Five miles from two ski resorts. **DIRECTIONS:** From Kalamazoo: N on Hwy 131. Ex 44/D Ave. Turn L. 3 mi following signs. R (N) on 6th St. L on C Ave. Resort 0.5 mi on R.

GPS COORDINATES: 42.3897°N/-85.7182°W
RV SITES: Full: 76 Partial: 100 Dry: 0
CHECK-IN: 3:00 p.m.
CHECK-OUT: Noon
SEASON: Year-round
PEAK SEASON: May 24–September 2
MAX. RV LENGTH: 45 feet
NOTATIONS: Drive-ups welcome. Wi-Fi access in clubhouse only.
RENTAL ACCOMMODATIONS: Rental units available. Trip Points not accepted. Contact Outdoor Adventures reservations department directly.



MT PLEASANT

RESORT NUMBER: 2237

GOOD SAM RATING: 9.5/9.5*/10

DELUXE RESORT

Mt Pleasant Resort— Outdoor Adventures

340 North Loomis Road
Mt Pleasant, Michigan 48858
888-249-1995
info@outdooradventuresinc.com
outdooradventuresinc.com



See page 89 for state map.



Formerly known as Shardi's Hideaway. Located in Mount Pleasant, home of Central Michigan University and Soaring Eagle Casino and Entertainment Complex. **DIRECTIONS:** From points E, S or N: I-75 to Hwy 10 W at Ex 162B towards Midland. Merge onto Hwy 10BR/M20 W (Ex on the L) towards downtown Midland. Follow M-20 W 22 mi. Turn R onto Shepherd Rd. N 2 mi turn R onto E Baseline Rd. E 1 mi turn L onto N Loomis Rd. Resort 0.5 mi on the R.

GPS COORDINATES: 43.64603°N/-84.66797°W
RV SITES: Full: 150 Partial: 0 Dry: 0
CHECK-IN: 3:00 p.m.
CHECK-OUT: Noon
SEASON: Year-round
PEAK SEASON: May 24–September 2
MAX. RV LENGTH: 45 feet
NOTATIONS: Full hook-ups available.
RENTAL ACCOMMODATIONS: Rental units available. Trip Points not accepted. Contact Outdoor Adventures reservations department directly.



MICHIGAN

OMER

Wilderness Resort— Outdoor Adventures

1050 Husak Road
Omer, Michigan 48749
888-249-1995; fax: 989-653-3081
info@outdooradventuresinc.com
outdooradventuresinc.com



See page 89 for state map.



RESORT NUMBER: 1597

GOOD SAM RATING: 7.5/8.5*/8.5

PREMIER RESORT

Outdoor Adventures Wilderness Resort offers a quiet, peaceful atmosphere with plenty of wildlife to enjoy. Abundant fishing and hunting areas make this a popular destination for sportsman and nature lovers as well. Nearby attractions include shopping, golfing, fun parks, and a flea market.

DIRECTIONS: From I-75: Ex 188. N on Hwy 23 approx 2.5 mi. L on Grove Rd. Approx 4.5 mi, R on Stewart Rd. Resort 0.5 mi on R.

GPS COORDINATES: 44.05436°N/-83.94762°W

RV SITES: Full: 29 Partial: 181 Dry: 0

CHECK-IN: 3:00 p.m.

CHECK-OUT: Noon

SEASON: May 1–September 30

PEAK SEASON: May 24–September 2

MAX. RV LENGTH: 45 feet

RENTAL ACCOMMODATIONS: Rental units available. Trip Points not accepted.

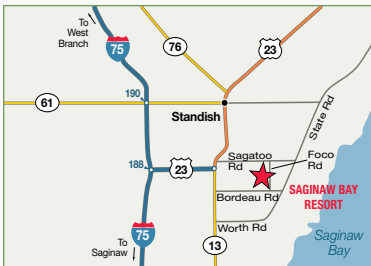
Contact Outdoor Adventures reservations department directly.



STANDISH

Saginaw Bay Resort— Outdoor Adventures

4738 Foco Road
Standish, Michigan 48658
888-249-1995; fax: 989-846-0942
info@outdooradventuresinc.com
outdooradventuresinc.com



See page 89 for state map.



RESORT NUMBER: 1006

GOOD SAM RATING: 7.5/9*/8.5

PREMIER RESORT

A pleasant family atmosphere, about 130 miles north of Detroit. The resort features shaded sites. Within minutes of golf courses, amusement parks, marinas and beaches. Area also offers some of the best fishing and hunting in Northern Michigan. Nearby are factory outlet shopping, auto racing and casinos.

DIRECTIONS: From I-75: Ex 188. 2.3 mi on Hwy 23. R onto Sagatoo Rd, 2 mi, R on Foco Rd. Resort is 0.5 mi on R.

GPS COORDINATES: 43.948°N/-83.9268°W

RV SITES: Full: 304 Partial: 92 Dry: 0

CHECK-IN: 3:00 p.m.

CHECK-OUT: Noon

SEASON: Year-round

PEAK SEASON: May 24–September 2

MAX. RV LENGTH: 45 feet

RENTAL ACCOMMODATIONS: Rental units available. Trip Points not accepted.

Contact Outdoor Adventures reservations department directly.



NETWORK RESORTS

MICHIGAN

STERLING

RESORT NUMBER: 1596

GOOD SAM RATING: 7.5/9*/9

PREMIER RESORT

Rifle River Resort—Outdoor Adventures

334 North Melita Road
Sterling, Michigan 48659
888-249-1995; fax: 989-654-2325
info@outdooradventuresinc.com
outdooradventuresinc.com



See page 89 for state map.



Outdoor Adventures Rifle River Resort is located in the Saginaw lowlands of Eastern Michigan and offers a beautiful, quiet and secluded vacation spot. During your stay enjoy fishing, canoeing, tubing, and rafting on the Rifle River.

DIRECTIONS: From I-75: Ex 195. E to red flashing light. L to stop sign. Straight onto Melita Rd. Approx 3 mi. Resort on L across the bridge.

GPS COORDINATES: 44.0732°N/-84.0192°W

RV SITES: Full: 7 Partial: 159 Dry: 0

CHECK-IN: 3:00 p.m.

CHECK-OUT: Noon

SEASON: May 1–September 30

PEAK SEASON: May 24–September 2

MAX. RV LENGTH: 45 feet

NOTATIONS: Wi-Fi access in clubhouse and campground.

RENTAL ACCOMMODATIONS: Rental units available. Trip Points not accepted.

Contact Outdoor Adventures reservations department directly.



STOCKBRIDGE

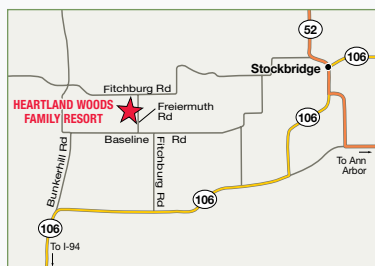
RESORT NUMBER: 332

GOOD SAM RATING: 7.5/8.5*/8

DELUXE RESORT

Heartland Woods Family Resort

5120 Freiermuth Road
Stockbridge, Michigan 49285
517-565-3500; fax: 517-886-5998
heartlandresort@gmail.com
heartlandwoodsrv.com



See page 89 for state map.



A wonderful outdoor experience with its tall timber, scenic splendor and a large lawn amphitheatre and covered sound stage for outdoor concerts and special occasions. A few miles to fishing and boating lakes for a total outdoor experience. Michigan International Speedway is just south of Jackson for NASCAR enthusiasts.

DIRECTIONS: From Jackson: I-94, Ex 139. N 12.4 mi on M106/Cooper St. L on Fitchburg Rd for 2.5 mi. L on Baseland Rd for 0.2 mi. R on Freiermuth Rd. 0.7 mile to resort on L.

GPS COORDINATES: 42.4357°N/-84.278°W

RV SITES: Full: 12 Partial: 211 Dry: 0

CHECK-IN: 10:00 a.m.–9:00 p.m.

CHECK-OUT: Noon

SEASON: May 15–October 15

PEAK SEASON: June 15–September 3

MAX. RV LENGTH: 50 feet

NOTATIONS: Wi-Fi available.



MICHIGAN

WEST BRANCH

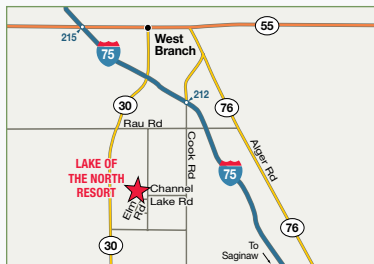
RESORT NUMBER: 1774

GOOD SAM RATING: 8/9/8.5

PREMIER RESORT

Lake of the North Resort— Outdoor Adventures

3070 Elm Drive
West Branch, Michigan 48661
888-249-1995; fax: 989-345-5362
info@outdooradventuresinc.com
outdooradventuresinc.com



See page 89 for state map.



Lake of the North is located on beautiful Lake George near historic West Branch. Nearby attractions include outlet shopping, golf, a wildlife refuge, fishing and hunting.

DIRECTIONS: From I-75 Ex 212. S on Cook Rd approx 3 mi. R on Channel Lake Rd. 1 mi to Elm Dr and follow to resort.

GPS COORDINATES: 44.2037°N/-84.2498°W

RV SITES: Full: 42 Partial: 57 Dry: 0

CHECK-IN: 3:00 p.m.

CHECK-OUT: Noon

SEASON: May 1–September 30

PEAK SEASON: May 24–September 2

MAX. RV LENGTH: 45 feet

RENTAL ACCOMMODATIONS: Rental units available. Trip Points not accepted.

Contact Outdoor Adventures reservations department directly.



DETROIT LAKES

RESORT NUMBER: 2138

GOOD SAM RATING: 9/9.5*/9

DELUXE RESORT

Forest Hills Golf & RV Resort

22931 185th Street
Detroit Lakes, Minnesota 56501
800-482-3441; fax: 218-439-3971
office@foresthillsgolfrv.com
foresthillsgolfrv.com



See page 90 for state map.



In the heart of Lake Country with over 400 of Minnesota's 10,000 lakes within a 25-mile radius. Oak forests and natural wetlands are refuge to wildlife and make this one of the most beautiful resorts in northern Minnesota. An 18-hole golf course, amenities and location make this one of the finest family vacation spots.

DIRECTIONS: 3.5 mi W of Detroit Lakes, MN on S side of Hwy 10. Check-in time no later than 5 p.m.

GPS COORDINATES: 46.8403°N/-95.9259°W

RV SITES: Full: 167 Partial: 0 Dry: 0

CHECK-IN: Noon–5:00 p.m.

CHECK-OUT: 11:00 a.m.

SEASON: May 1–September 30

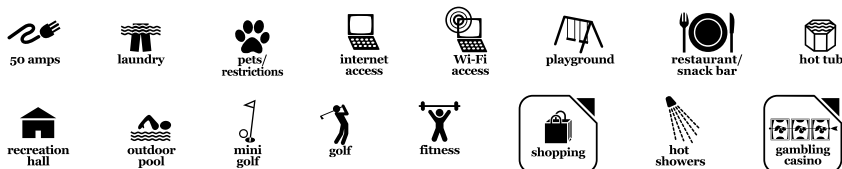
MAX. RV LENGTH: 40 feet

NOTATIONS: Rate includes full hook-up.

Wi-Fi and Internet access in RV building only. Check in noon-5 p.m. Absolutely no check-in after 5 p.m. (no exceptions).

Gated resort. No pull-through sites avail.

Drive-ups not accepted.



NETWORK RESORTS

MINNESOTA

HAM LAKE

Ham Lake Resort— Travel Resorts of the Midwest

2400 Constance Blvd Northeast
Ham Lake, Minnesota 55304
763-434-9492
pbelsheim@travelresorts.com
travelresorts.com



See page 90 for state map.



RESORT NUMBER: 2459

GOOD SAM RATING: 7.5/9*/8.5

DELUXE RESORT

Ham Lake Resort is a quiet getaway just minutes from the hustle and bustle of city life. Ham Lake Resort is located a mere 30 minutes from the Twin Cities. Come out and enjoy your morning coffee sitting on the dock with a beautiful view of Ham Lake. The resort features a petting farm where you can feed the goats, sheep and alpacas. Don't miss the peacock, horse, mule and llama.

DIRECTIONS: From the Twin Cities: I-35 N to Blaine to MN-65/Central Ave Ex. R onto MN-65/Central Ave. R on Constance Blvd. Resort on R.

GPS COORDINATES: 45.2606°N/-93.212°W

RV SITES: Full: 0 Partial: 0 Dry: 0

CHECK-IN: 1:00 p.m.

CHECK-OUT: 11:00 a.m.

SEASON: May 1–October 22

PEAK SEASON: May 22–September 4

MAX. RV LENGTH: 40 feet

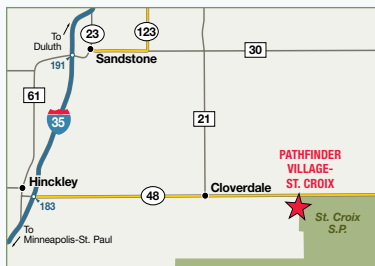
NOTATIONS: Pets must be leashed, cleaned up after, and must be with you or in RV. If pets left in RV, a cell phone # must be left with front desk.



HINCKLEY

Pathfinder Village—St. Croix

49200 State Highway 48 Unit#1
Hinckley, Minnesota 55037
320-384-7985; fax: 320-384-7728
pvparkoffice@yahoo.com
pathfindervillage.net



See page 90 for state map.



RESORT NUMBER: 54

GOOD SAM RATING: 8/9*/9.5

CLASSIC RESORT

20-mile area around resort has 25 major and smaller fishing lakes. River canoeing and fishing available on five rivers, including St. Croix River. There are historical sites from the logging and mining era throughout the 500,000 acres of state and federal parks and forests. Nearby are 100 miles of registered trout streams.

DIRECTIONS: From Twin Cities: I-35 N, 77 mi to Hinckley. R (E) on paved SR 48. 14 mi to park on R.

GPS COORDINATES: 46.011°N/-92.6351°W

RV SITES: Full: 0 Partial: 30 Dry: 0

CHECK-IN: Noon

CHECK-OUT: 11:00 a.m.

SEASON: May 15–September 30

MAX. RV LENGTH: 35 feet

NOTATIONS: Resort office closes at 4 p.m. Office hours during Memorial Day thru Labor Day: Sun 9am–4pm, Mon–Thu 9am–5pm and Fri/Sat 9am–9am.



MINNESOTA

HINCKLEY

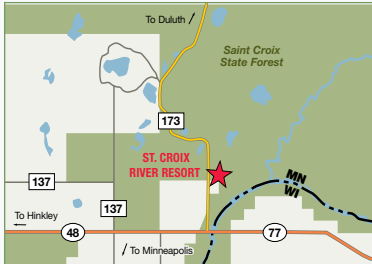
RESORT NUMBER: 2243

GOOD SAM RATING: 8/10*/8.5

PREMIER RESORT

St Croix River Resort— Travel Resorts of the Midwest

40756 Grace Lake Road
Hinckley, Minnesota 55037
320-655-0016
sdutcher@travelresorts.com
travelresorts.com



See page 90 for state map.



St. Croix River Resort is located near the St. Croix River and adjacent to the St. Croix State Forest. The spacious cul-du-sac campsites provide privacy not found elsewhere. You can choose quiet relaxation or get involved in as many planned activities as you wish.

DIRECTIONS: From the Twin Cities: I-35 N to Hinckley Ex. R on State Hwy 48 for 23 mi. Just before the St. Croix River turn L on Grace Lake Rd. Resort 1 mi on R.

GPS COORDINATES: 46.056°N/-92.467°W

RV SITES: Full: 15 Partial: 85 Dry: 0

CHECK-IN: 4:00 p.m.–close

CHECK-OUT: 11:00 a.m.

SEASON: May 1–October 22

PEAK SEASON: May 26–September 4

MAX. RV LENGTH: 44 feet

NOTATIONS: Pets must be leashed, cleaned up after, and must be with you or in RV. If pets left in RV, a cell phone # must be left with front desk.



PERHAM

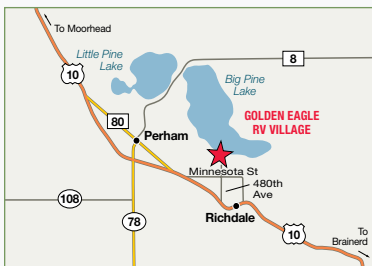
RESORT NUMBER: 279

GOOD SAM RATING: 7.5/8*/9

CLASSIC RESORT

Golden Eagle RV Village

42492 480th Avenue
Perham, Minnesota 56573
218-346-4386
goldene2@arvig.net
goldeneaglerwillage.com



See page 90 for state map.



The resort is located in west central Minnesota on the south end of 4,800-acre Big Pine Lake which is famous for its walleye fishing. Situated in the heart of the lake country, the resort offers large wooded sites on Big Pine Lake. Golden Eagle RV Village is a paradise for summer fun.

DIRECTIONS: From Moorhead: 72 mi E on Hwy 10, 3 mi E of Perham to Minnesota St. E on Minnesota St 2 mi. N on 480th Ave, 1 mi to resort.

GPS COORDINATES: 46.5796°N/-95.4915°W

RV SITES: Full: 150 Partial: 0 Dry: 8

CHECK-IN: 1:00 p.m.–5:00 p.m.

CHECK-OUT: 11:00 a.m.

SEASON: May 14–September 13

MAX. RV LENGTH: 40 feet

NOTATIONS: Check-in until 5 p.m. on weekends. Additional charges: Electric & amenities fee \$25/night. Wi-Fi access in clubhouse only.

RENTAL ACCOMMODATIONS: Rental units available. Trip Points not accepted. Contact resort directly. Nonrefundable deposit required.



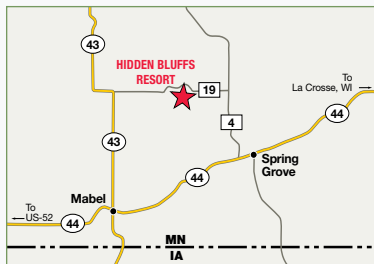
NETWORK RESORTS

MINNESOTA

SPRING GROVE

Hidden Bluffs Resort— Travel Resorts of the Midwest

22885 County Road 19
Spring Grove, Minnesota 55974
507-498-5881; fax: 507-498-3578
sdutcher@travelresorts.com
travelresorts.com



See page 90 for state map.



RESORT NUMBER: 1932

GOOD SAM RATING: 8/8.5★/9

DELUXE RESORT

In the heart of Minnesota's Bluff Country surrounded by Amish communities and endless trout fishing. Nestled in a valley approximately 2.5 hours southeast of the Twin Cities. Hidden amongst a beautiful old growth of hardwood forest and bluffs, this resort offers the best of what are known as natural amenities.

DIRECTIONS: From Spring Grove: Take Hwy 44 out of Spring Grove and turn N onto County Rd 4, continue for 5 mi then turn W onto County Rd 19. Go 3 mi on gravel. Hidden Bluffs will be on the L.

GPS COORDINATES: 43.603°N/-91.7075°W

RV SITES: Full: 60 Partial: 16 Dry: 0

CHECK-IN: 4:00 p.m.

CHECK-OUT: 11:00 a.m.

SEASON: May 1–October 22

PEAK SEASON: May 24–September 4

MAX. RV LENGTH: 75 feet

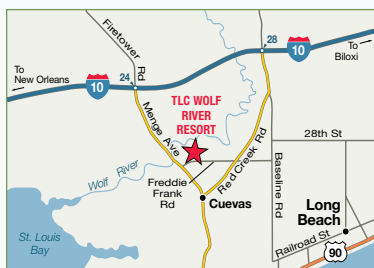
NOTATIONS: Large, wide grassy sites. Pets must be leashed, cleaned up after, and must be with you or in RV. If pets left in RV, a cell phone # must be left with front desk.




PASS-CHRISTIAN

TLC Wolf River Resort

23098 Freddie Frank Road
Pass-Christian, Mississippi 39571
228-452-9100; fax: 228-452-9190
tlcwoflriverresort@gmail.com
tlcwoflriverresort.com



See page 74 for state map.



RESORT NUMBER: 509

GOOD SAM RATING: 9/8/8

PREMIER RESORT

Waterfront campsites along a private bayou with a private beach on the Wolf River. Five minutes from Mississippi's 26-mile sugar white sand gulf beach! Resort casinos line the coast, located only 10 minutes from Wolf River Resort. Charter fishing opportunities available along with excursions to barrier islands. Less than an hour from the New Orleans French Quarter.

DIRECTIONS: From I-10 E: Ex 24/Menge Ave S towards beach. 2.5 mi across Wolf River Bridge. First L on Freddie Frank Rd. Resort is 0.5 mi on L.

GPS COORDINATES: 30.384°N/-89.2655°W

RV SITES: Full: 140 Partial: 0 Dry: 50

CHECK-IN: 9:00 a.m.–5:00 p.m.

CHECK-OUT: Noon

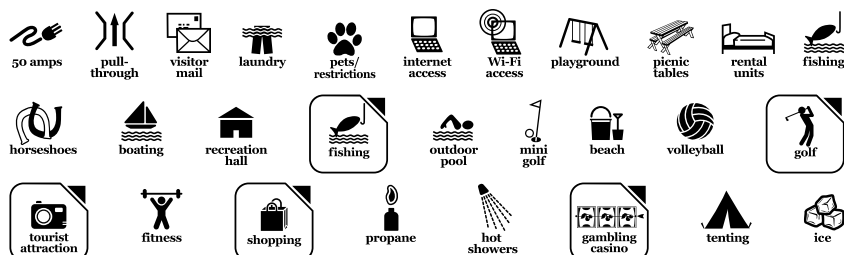
SEASON: Year-round

PEAK SEASON: November 1–March 31

MAX. RV LENGTH: 45 feet

NOTATIONS: No check-in after 5 p.m. Central Time. Additional charges: 50 amp \$5/night, Wi-Fi access in campground \$1/night.

RENTAL ACCOMMODATIONS: Rental units available. Trip points not accepted. Contact resort directly.



MISSISSIPPI

BRANSON

Branson Ridge RV Resort— Ocean Canyon Resorts

5040 State Highway 265
Branson, Missouri 65616
417-213-5801; fax: 417-338-2949
member.reservations@oceancanyon.com
oceancanyon.com



See page 85 for state map.



RESORT NUMBER: 834

GOOD SAM RATING: 9/9*/8.5

CLASSIC RESORT

We invite you to the Heart of the Ozarks for a Branson, Missouri camping experience like no other! Located a mile from Silver Dollar City, local to Table Rock Lake and minutes from Branson's shows. Our resort offers plenty of space and lush views from its sites, and picnic and recreation areas are also available. There is always something to do at Branson Ridge!

DIRECTIONS: From Springfield: Hwy 65 S to Hwy 465. Turn R onto Hwy 465, go 7 mi to Hwy 76. Turn L (W) at the stoplight onto Hwy 76. Go approx 0.5 mi to light at Hwy 265 turn L (S). Resort is approx 0.5 mi on the L. From Arkansas state line: Go N on Hwy 65. Turn L onto Hwy 465 and follow balance of directions above. From Hwy 13 Branson West: Go E on Hwy 76

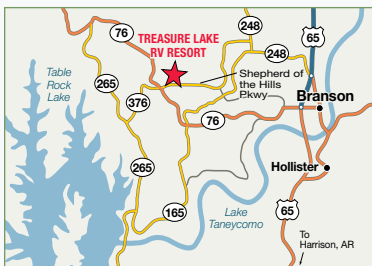
approx 4 mi. Turn R onto Hwy 265 S.
GPS COORDINATES: 36.6659°N/-93.3287°W
ELEVATION: 1,070 feet
RV SITES: Full: 137 Partial: 42 Dry: 22
CHECK-IN: 2:00 p.m.
CHECK-OUT: 11:00 a.m.
SEASON: April 1–November 30
MAX. RV LENGTH: 45 feet
NOTATIONS: Additional charges: 50 amp \$5/night, Wi-Fi \$5/night, tax 7.475%.
RENTAL ACCOMMODATIONS: Rental units available. Trip Points not accepted. Contact resort directly.



BRANSON

Treasure Lake RV Resort

1 Treasure Lake Drive
Branson, Missouri 65616
417-334-1040; fax: 417-334-5522
reservations@tlresort.com
tlresort.com



See page 85 for state map.



RESORT NUMBER: 144

GOOD SAM RATING: 9.5/9*/9

DELUXE RESORT

This resort is deep in the heart of Ozark Mountain country and minutes away from a large variety of recreational facilities including the Tri-Lakes for fishing and boating. Less than three miles away are Shepherd of the Hills, Silver Dollar City, White Water, and many theaters.
DIRECTIONS: From Hwy 65: Ex Hwy 248 W. 2 mi (just past Hobby Lobby). R at the Y. L at SOH Expy. Resort is on R next to IMAX. From Hwy 13: E at Hwy 76. Follow to SOH Expy (just past Butterfly Palace). L, then L again at bottom of hill.

GPS COORDINATES: 36.6549°N/-93.2879°W
RV SITES: Full: 587 Partial: 21 Dry: 0
CHECK-IN: 8:00 a.m.–9:00 p.m.
CHECK-OUT: 2:00 p.m.
SEASON: Year-round
MAX. RV LENGTH: 45 feet
NOTATIONS: Only one Coast Family & Friends benefit reservation allowed on property at a time. Additional charges: Surcharge \$15/night, tax, refundable security card deposit \$10. Internet access in clubhouse and Wi-Fi access in campground.
RENTAL ACCOMMODATIONS: Rental units available. Trip Points not accepted. Contact resort directly. Family benefit units not available.



NETWORK RESORTS

MISSOURI

CLARKSVILLE

Tievoli Hills Resort— Family Resorts and Travel

25795 Highway N
Clarksville, Missouri 63336
573-242-3577; fax: 573-242-3288
ctucker@crowndiversified.com



See page 85 for state map.



RESORT NUMBER: 573

GOOD SAM RATING: 8/7/9

DELUXE RESORT

Hidden in the Mississippi River countryside, one of the best amenity packages in the Midwest offering a country club theme over 160 acres, surrounded by thousands of acres of undeveloped, natural land. Day trip to Hannibal, Mark Twain Lake, or St. Louis.

DIRECTIONS: From I-70 W of St. Louis: Hwy 79 N to Clarksville. 2 mi past Clarksville. Hwy N 4 mi W to resort on L.

GPS COORDINATES: 39.3306°N/-90.9867°W

RV SITES: Full: 82 Partial: 0 Dry: 0

CHECK-IN: 24 hours

CHECK-OUT: 11:00 a.m.

SEASON: Year-round

PEAK SEASON: May 26–November 1

MAX. RV LENGTH: 45 feet

NOTATIONS: Additional charges:

Mandatory utility fee \$18/night. Wi-Fi available in office.

RENTAL ACCOMMODATIONS: Rental units available. Trip Points not accepted. Contact resort directly.



OWENSVILLE

Lost Valley Lake Resort

2334 Highway ZZ
Owensville, Missouri 65066
800-489-2100; res: 800-865-2100
reservations@lostvalleylake.com
lostvalleylake.com



See page 85 for state map.



RESORT NUMBER: 177

GOOD SAM RATING: 7.5/7.5/9

PREMIER RESORT

Located 75 miles west of St. Louis, this resort has 537 acres of gentle hills, rich foliage, four stocked lakes and a 44,000 square foot activity center with family activities scheduled year-round. Many must-see attractions located within a few miles. Nearby: Six Flags St. Louis, Meramec Caverns, and the German village of Hermann-famous for its wineries, Maifest and Octoberfest.

DIRECTIONS: From I-270 at St. Louis: I-44 W 30 mi to Hwy 50. Hwy 50 W approx 28 mi. R on Hwy Y. L on Hwy ZZ. Resort 6 mi on L.

GPS COORDINATES: 38.4759°N/-91.3978°W

RV SITES: Full: 197 Partial: 82 Dry: 0

CHECK-IN: 3:00 p.m.–midnight

CHECK-OUT: 11:00 a.m.

SEASON: Year-round

MAX. RV LENGTH: 50 feet

NOTATIONS: Wi-Fi in public buildings and at a few sites.

RENTAL ACCOMMODATIONS: Rental units available. Trip Points not accepted. Contact resort directly.



MISSOURI

PAHRUMP

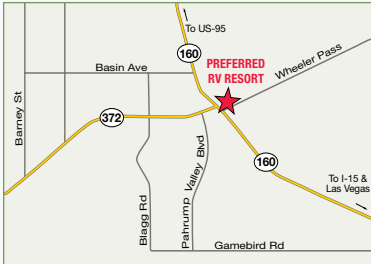
RESORT NUMBER: 349

GOOD SAM RATING: 9/10*/9.5

CLASSIC RESORT

Preferred RV Resort

1801 Crawford Way
Pahrump, Nevada 89048
775-727-4414; fax: 775-727-4603
reservations@preferredrv.com
preferredrv.com



See page 92 for state map.



The resort is located in the heart of downtown, in short walking distance of gambling, dining, shopping & bowling. Clean restrooms & showers, 100 pull-through sites, 50 amp service at every site.

DIRECTIONS: From I-15 in Las Vegas: Ex 33/Blue Diamond Pahrump Hwy 160. NW 55 mi. R at Hwy 372 (Gold Town Casino). R 1,000 ft to resort.

GPS COORDINATES: 36.2113°N/-115.9821°W

ELEVATION: 2,695 feet

RV SITES: Full: 270 Partial: 0 Dry: 0

CHECK-IN: 10:00 a.m.–9:00 p.m.

CHECK-OUT: 11:00 a.m.

SEASON: April 1–December 31

MAX. RV LENGTH: 45 feet

NOTATIONS: No tent camping. Visit us on Facebook and YouTube. Additional charges: Utility fee \$5.50/night. From Oct 1–Dec 31 call resort directly for Coast reservations due to limited space availability.

RENTAL ACCOMMODATIONS: Rental units available. Trip Points not accepted.

Contact resort directly.



TIJERAS

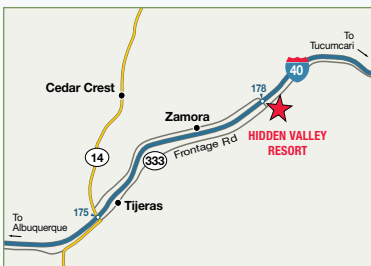
RESORT NUMBER: 164

GOOD SAM RATING: 7.5/8*/6.5

DELUXE RESORT

Hidden Valley Resort

844B State Highway 333
Tijeras, New Mexico 87059
505-281-3363; fax: 505-281-2026
info@hiddenvalley-rvpark.com
hiddenvalley-rvpark.com



See page 79 for state map.



Resort is 10 miles east of Albuquerque, a short distance from the Sandia Crest Ski and Recreation Area. Nearby: national forest, ghost towns, Indian pueblos, Rio Grande Zoo, Coronado Ruins and Monument. Albuquerque's western edge reveals a history page of petroglyphs, volcano cliffs, and the Folsom Man Site.

DIRECTIONS: From I-40: Ex 178. At stop sign turn towards S Frontage Rd/Hwy 333 (old US 66) at Zuzax Gas Mart. Park on E side of Gas Mart. Entrance is uphill on R.

GPS COORDINATES: 35.105°N/-106.3394°W

ELEVATION: 6,607 feet

RV SITES: Full: 104 Partial: 2 Dry: 0

CHECK-IN: 1:00 p.m.–4:00 p.m.

CHECK-OUT: 11:00 a.m.

SEASON: Year-round

PEAK SEASON: May 1–October 15

MAX. RV LENGTH: 45 feet

NOTATIONS: When towing a vehicle, must unhook after check-in before going to site due to hilly terrain. Coast rate not honored in Oct during Balloon Fest. June is in high demand, make reservation as early as possible. Rate includes 2 people. Additional charges: Resort fee \$25/night, utility fee \$6/night. After hours check-in box. Internet access in clubhouse, Wi-Fi access in lower level sites only.



NETWORK RESORTS

NEW YORK

BLISS

Faun Lake

5124 Pleasant Valley Road
Bliss, New York 14024
585-322-7300; fax: 585-322-7330
faunlake.office@gmail.com
faunlake.com



See page 93 for state map.



RESORT NUMBER: 71

GOOD SAM RATING: 7/9.5*/8

DELUXE RESORT

In a scenic setting 38 mi SE of Buffalo and 50 mi SW of Rochester in beautiful Western New York. The wilderness around the lake has many nature trails, and the resort has many facilities for sports. Activities center, swimming, boating, and fishing in the lovely Faun Lake.

DIRECTIONS: From Buffalo: I-90 6 mi W to Ex 54. S (R) on SR 400. 11 mi to the town of E Aurora. Ex 28 E onto SR 20A. 2 mi, bear R on SR 78. S 14 mi to Jct of SR 78 and SR 98 E of Java Center. Straight on Pee Dee Rd. 3 mi to Pleasant Valley Rd. S (R) on Pleasant Valley Rd. 0.2 mi to entrance of park on the R. Do not pull in drive. Park on roadside to register at office.

GPS COORDINATES: 42.6462°N/-78.2837°W

RV SITES: Full: 0 Partial: 22 Dry: 0

CHECK-IN: 9:00 a.m.–4:00 p.m.

CHECK-OUT: Noon

SEASON: June 1–September 30

PEAK SEASON: July 1–September 30

MAX. RV LENGTH: 34 feet

NOTATIONS: Additional charges: \$35 resort fee per reservation. Office hrs 9-4 until Labor Day. Must check-in at office. If after hours, come to office next business day to check-in. Clubhouse, pool and hot tub are 0.5 mi from our Coast area. Max RV length 34 feet.



EAST OTTO

Allegany Mountain Resort

6994 Plato Road
East Otto, New York 14729
716-699-2352; fax: 716-699-2882
amrreservations@yahoo.com
alleganymountainresort.com



See page 93 for state map.



RESORT NUMBER: 75

GOOD SAM RATING: 9/9*/9

DELUXE RESORT

Allegany Mountain Resort surrounds a spring-fed, 66-acre lake with 2.5 miles of shoreline. Loads of free amenities for all ages are a perfect way to spend a hot summer day! You can soak up the sun at our two outdoor pools or go fishing in one of our rent-free boats where the bass and panfish are plentiful. Our resort is a short 10-minute drive to the quaint village of Ellicottville.

DIRECTIONS: Do not follow GPS. From Buffalo: Hwy 219 S off I-90 for 40 mi. R on Plato Rd, 3 mi to entrance. From Canada: Queen Elizabeth Way S to Peace Bridge to USA. I-90 S to I-90 interchange. I-90 W to Ex 55 at Hwy 219 Expy. Hwy 219 to the end of Expy. R to light and turn L. Stay on Hwy 219 S 12 mi S of Springville. R on Plato Rd. Follow signs to resort.

GPS COORDINATES: 42.4246°N/-78.6926°W

RV SITES: Full: 0 Partial: 230 Dry: 0

CHECK-IN: 11:00 a.m.–5:00 p.m.

CHECK-OUT: 2:00 p.m.

SEASON: May 1–October 14

PEAK SEASON: July 1–August 31

MAX. RV LENGTH: 37 feet

NOTATIONS: Additional charges: Electric \$5/night, day campers \$5/day per person, guest fee \$5/day per person. No Wi-Fi access. Water and electric sites only.

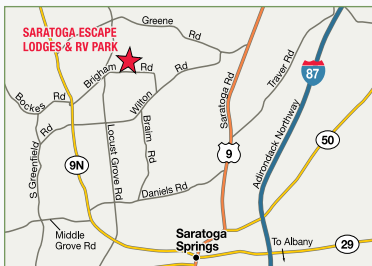


NEW YORK


GREENFIELD CENTER

Saratoga Escape Lodges & RV Park

265 Brigham Road
Greenfield Center, New York 12833
518-893-0537; fax: 518-893-5110
saratogaescapecamp@gmail.com
saratogaescape.com



See page 93 for state map.



RESORT NUMBER: 1600

GOOD SAM RATING: 7.5/6.5/9.5

DELUXE RESORT

Our beautiful resort has a vast array of amenities for every age including a beautiful private spring-fed lake with beach area. We are just minutes from the famous Saratoga Race Track, SPAC, and downtown shopping on Broadway. Beautiful Lake George, Queen of the American Lakes, is an easy 20 minute drive. We are convenient to white water rafting, the beautiful Adirondack Mountains, and numerous historic sites.
DIRECTIONS: From NYS Trwy Ex 24: N onto N-Way (87N) to Ex 16. L to light. L onto Rte 9 to Gailor Rd. R to Brigham Rd. R to resort.

GPS COORDINATES: 43.1372°N/-73.8765°W

RV SITES: Full: 10 Partial: 110 Dry: 10

CHECK-IN: Noon

CHECK-OUT: Noon

SEASON: May 19–October 9

MAX. RV LENGTH: 40 feet

NOTATIONS: Rate includes water, 4 persons, dump station or sewer. Additional charges: Honey wagon \$12. Drive-ups not accepted.

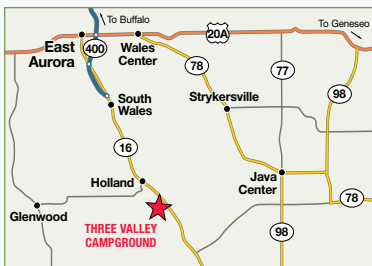
RENTAL ACCOMMODATIONS: Rental units available. Trip Points not accepted. Contact resort directly.



HOLLAND

Three Valley Campground

9766 Olean Road
Holland, New York 14080
716-537-2372; fax: 716-537-2095
info@threevalley.com
threevalley.com



See page 93 for state map.



RESORT NUMBER: 659

GOOD SAM RATING: 6.5/4.5/6.5

CLASSIC RESORT

Three Valley is a 450-acre resort with sunny meadows, rolling hills and wooded areas. Fun for the whole family on two large lakes for water sports and 20 miles of nature and wildlife trails. Easy driving distance to Niagara Falls, Letchworth State Park, Lake Erie, downhill ski resorts and Holland International Speedway.
DIRECTIONS: From SE of Buffalo off I-90 Aurora Expwy (Hwy 400): 15 mi S to Hwy 16 through Holland. 2.5 mi to resort on Hwy 16.

GPS COORDINATES: 42.6137°N/-78.5088°W

RV SITES: Full: 0 Partial: 120 Dry: 0

CHECK-IN: 3:00 p.m.

CHECK-OUT: Noon

SEASON: June 1–September 1

MAX. RV LENGTH: 30 feet

NOTATIONS: 50 amp service not available, 30 amp service only. No sewer hook-ups but do have a dump station. Registration office closes at 5pm.



NEW YORK

NEW YORK

NETWORK RESORTS

NEW YORK

LOCKPORT

Niagara's Lazy Lakes Resort

4312 Church Road
Lockport, New York 14094
800-874-2957; fax: 716-433-2625
ccc@lazylakes.com
lazylakes.com



See page 93 for state map.



RESORT NUMBER: 646

GOOD SAM RATING: 8.5/10*/10

CLASSIC RESORT

Niagara's Lazy Lakes Resort is in the heart of Niagara and is known as Western New York's Best Kept Secret. Only 15 minutes from the Canadian border, plan on visiting many of the local and Canadian attractions such as Niagara Falls, Lake Ontario (salmon fishing), Old Fort Niagara, and Toronto.

DIRECTIONS: From I-90 Wbnd: Ex 50 to I-290 to US Hwy 62, Ex 3 (Niagara Falls Blvd/US Hwy 62). Continue N to Rt 425, take Rt 425 to Rt 104. Turn W on Rt 104 for 1.5 mi to Church Rd. N on Church Rd, resort entrance is 1000 ft ahead on L.

GPS COORDINATES: 43.2067°N/-78.8526°W

ELEVATION: 300 feet

RV SITES: Full: 0 Partial: 265 Dry: 0

CHECK-IN: Noon-6:00 p.m.

CHECK-OUT: 11:00 a.m.

SEASON: May 1-October 31

MAX. RV LENGTH: 45 feet

NOTATIONS: Additional charges: 50 amp \$4/night, arrival dump station fee \$25, honeywagon \$15. No sewer sites. Free Wi-Fi at south pool and clubhouse. No golf carts. No pit bulls.

RENTAL ACCOMMODATIONS: Rental units available. Trip Points not accepted.

Contact resort directly.



PARISH

Bass Lake Resort— Travel Resorts of America

132 Crim Road
Parish, New York 13131
315-728-9437; res.: 855-332-9541
blrreservations@travelresorts.com
travelresorts.com



See page 93 for state map.



RESORT NUMBER: 689

GOOD SAM RATING: 8/9.5*/9.5

PREMIER RESORT

When glaciers moved out of the New York area, 244 acres of woodland and meadows, overlooking a sparkling, spring-fed pond were left behind. Little Salmon River makes its way from Lake Ontario. Evergreens, maple, and birch surround the campsites, with recreational amenities to make your vacation memorable.

DIRECTIONS: From I-81: Ex 33/Parish. Rte 69 3.5 mi E to Crim Rd. 0.5 mi N to resort.

GPS COORDINATES: 43.4033°N/-76.0451°W

ELEVATION: 100 feet

RV SITES: Full: 151 Partial: 155 Dry: 0

CHECK-IN: 1:00 p.m.

CHECK-OUT: 11:00 a.m.

SEASON: May 1-October 11

MAX. RV LENGTH: 40 feet

NOTATIONS: Additional charges: Honeywagon \$12 for non-sewer sites. No outside firewood permitted.

RENTAL ACCOMMODATIONS: Rental units available. Contact resort directly.



NEW YORK

JACKSON SPRINGS

RESORT NUMBER: 379

GOOD SAM RATING: 8.5/10*/9

PREMIER RESORT

Sycamore Lodge— Travel Resorts of America

1059 Sycamore Lane
Jackson Springs, North Carolina 27281
855-332-9541
reservations@travelresorts.com
travelresorts.com



See page 94 for state map.



Seventy miles south of Raleigh, Sycamore Lodge's large clubhouse sits among pines and overlooks the resort's terraced grounds and two-acre lake. The Golf Hall of Fame and other golf-oriented activities, including some of the best courses in the country, are nearby.

DIRECTIONS: From Hwy 15-501/Hwy 211 and Hwy 1 in Aberdeen: S 0.2 mi on Hwy 1 to Roseland Rd. W (R) 4.5 mi to Rose Ridge Rd. SW (L fork) 5.2 mi to Sycamore Ln. NW (R) 2.8 mi to resort.

GPS COORDINATES: 35.276°N/-79.6073°W

RV SITES: Full: 161 Partial: 15 Dry: 0

CHECK-IN: 1:00 p.m.

CHECK-OUT: 11:00 a.m.


SEASON: Year-round

PEAK SEASON: May 15–September 15

MAX. RV LENGTH: Unlimited

NOTATIONS: Honey Wagon is free on Mon and Fri for non-sewer sites.

RENTAL ACCOMMODATIONS: Rental units available. Trip Points accepted. Contact resort directly.



RODANTHE

RESORT NUMBER: 521

GOOD SAM RATING: 10/10*/10

CLASSIC RESORT

Camp Hatteras

24798 NC Highway 12
Rodanthe, North Carolina 27968
252-987-2777
camping@camphatteras.com
camphatteras.com



See page 94 for state map.



On the beautiful Outer Banks, just a few miles south of Nags Head Beach area. Less than an hour away are the Wright Brothers National Memorial, Fort Raleigh Historical Site, Cape Hatteras National Seashore, and Oregon Inlet Fishing Center. There is over 2,000 feet of unspoiled waterfront from sound to ocean.

DIRECTIONS: From Hwy 64 E or Hwy 158 E to Nags Head: S on Rte 12. 24 mi past Oregon Inlet on the S edge of Rodanthe.

GPS COORDINATES: 35.5782°N/-75.4666°W

RV SITES: Full: 400 Partial: 0 Dry: 0

CHECK-IN: 1:00 p.m.


CHECK-OUT: 11:00 a.m.

SEASON: Year-round

MAX. RV LENGTH: 45 feet

NOTATIONS: Late check-in available.

Additional charges: Internet access in clubhouse, Wi-Fi access not guaranteed in campground. Coast sites are on the soundside interior of the park. 1 p.m. check-in strictly enforced. Resort is using pre-pay and a remote check-in service. Please allow 24 hrs for your reservation to be uploaded before calling the resort.



NORTH CAROLINA

NORTH CAROLINA

NETWORK RESORTS

WAYNESVILLE

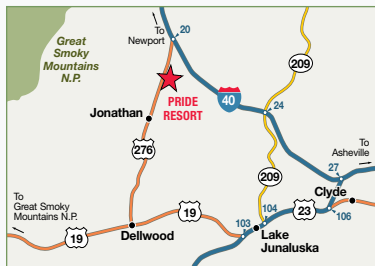
RESORT NUMBER: 588

GOOD SAM RATING: 10/9.5*/9.5

CLASSIC RESORT

Pride Resort

4394 Jonathan Creek Road
Waynesville, North Carolina 28785
800-926-8191; fax: 828-926-3081
info@pridervresort.com
pridervresort.com



See page 94 for state map.



Just outside the Great Smoky Mountains National Park near the most popular attractions in Western North Carolina. Nearby: Ghost town, Maggie Valley, Asheville, Cherokee Indian Reservation, Harrah's Casino, 1700s Cherokee Village, Cherokee Museum, and seasonal activities at the reservation.

DIRECTIONS: From I-40: Ex 20 to Hwy 276. 1.5 mi to resort on L.

GPS COORDINATES: 35.5834°N/-83.0124°W

RV SITES: Full: 140 Partial: 0 Dry: 0

CHECK-IN: 1:00 p.m.

CHECK-OUT: Noon

SEASON: Year-round

MAX. RV LENGTH: 40 feet

NOTATIONS: After making RV site reservation with Coast, call resort for confirmation. Credit card is required on file for resort fee. Site includes 6 guests total (no age limit). Additional charges: Resort fees \$30/night, add'l person \$6/night. Coast reservations A & B rows only. No Coast reservations Oct or holidays. Central Wi-Fi access in campground, Internet access in clubhouse. Drive-ups not accepted.



ANDOVER

RESORT NUMBER: 80

GOOD SAM RATING: 8/8*/9

CLASSIC RESORT

Holiday Camplands

4273 Pymatuning Lake Road
Andover, Ohio 44003
440-293-7116; fax: 440-293-6545
randygl30@gmail.com
holidaycamplands.com



See page 95 for state map.



Resort is 25 miles from Lake Erie. Nearby Pymatuning Lake covers 16,000 acres and is 16 miles long with 70 miles of shoreline. Many free boating ramps for fishing and recreational boats. State beach on the lake. Deer, rabbit, squirrel, duck, and geese hunting in season. Conneaut Lake for water skiing.

DIRECTIONS: From Cleveland: Hwy 6 E to Andover. E on Rte 85 to Pymatuning Lake Rd. L 2 mi to resort.

GPS COORDINATES: 41.6358°N/-80.5422°W

RV SITES: Full: 0 Partial: 30 Dry: 0

CHECK-IN: 9:00 a.m.-10:00 p.m.

CHECK-OUT: 9:00 a.m.-10:00 p.m.

SEASON: April 23–October 15

MAX. RV LENGTH: 45 feet

NOTATIONS: Wi-Fi access available.




DIAMOND

Leisure Lake

5393 State Route 225
Diamond, Ohio 44412
330-953-9314; fax: 330-358-7419
info@leisurelakepark.com
leisurelakepark.com



See page 95 for state map.



RESORT NUMBER: 83

GOOD SAM RATING: 7/8/8

CLASSIC RESORT

We are located between Youngstown and Akron, two miles from West Branch Reservoir, a 2,650-acre lake in West Branch State Park. Marina and two boat ramps on the south shore, water skiing (unlimited horsepower), fishing for small-mouth bass, walleye, catfish, bluegill and crappie. 1,100 feet of swimming beach, picnic areas nearby, and Lake Milton also nearby.

DIRECTIONS: Midway between Youngstown and Akron off I-76. From I-76: Take Hwy 225 N, 2 mi to resort.

GPS COORDINATES: 41.0993°N/-81.0982°W

RV SITES: Full: 32 Partial: 279 Dry: 0

CHECK-IN: 10:00 a.m.–6:00 p.m.

CHECK-OUT: Noon

SEASON: May 1–September 30

MAX. RV LENGTH: 45 feet

NOTATIONS: Additional charges: Amenity fee \$20/night. We are a member-owned, volunteer park. A volunteer will contact you by text from 330-953-9314 with park info and ask for your ETA to better assist you the day of your arrival. Please use cell phone number for reservations. Office only open Sat & Sun. Pool hours 10 a.m.–9 p.m. Full hook-up sites avail (water, sewer, 30 and 50 amp). Drive-ups not accepted.



JEFFERSON

Millbrook Outdoor Resort

4051 State Route 46 South
Jefferson, Ohio 44047
440-484-4000; fax: 440-294-3992
memberservices@gomillbrook.com
millbrookresortohio.com



See page 95 for state map.



RESORT NUMBER: 606

GOOD SAM RATING: 8.5/7.5/9

DELUXE RESORT

Located between Ohio's three largest recreational lakes; Erie, Pymatuning & Mosquito. Nearby: Historic train rides, wineries, covered bridge tours, amusement and water fun parks, casino, canoe river, golf courses, historic lighthouse, beaches, marine & wildlife museums, historical landmarks.

DIRECTIONS: From Cleveland/Erie: I-90 to Hwy 11 S, to Ex SR 46 S. 18 mi to resort on R. From Youngstown/Pittsburgh: Hwy 11 N, to Ex Hwy 6 W, to SR 46 N. 2.5 mi to resort on L. From Akron/Canton: I-76 E, to I-80 E, to Hwy 11 N, to Ex Hwy 6 W, to SR 46 N. 2.5 mi to resort on L.

GPS COORDINATES: 41.6397°N/-80.7807°W

RV SITES: Full: 0 Partial: 150 Dry: 0

CHECK-IN: 3:00 p.m.–7:00 p.m.

CHECK-OUT: 11:00 a.m.

SEASON: May 1–October 13

PEAK SEASON: June 1–August 1

MAX. RV LENGTH: 39 feet

NOTATIONS: Office and pool closed on Tue. No check-in on Tue. No sewer sites offered through Coast.

RENTAL ACCOMMODATIONS: Rental units available. Trip Points not accepted. Contact resort directly.



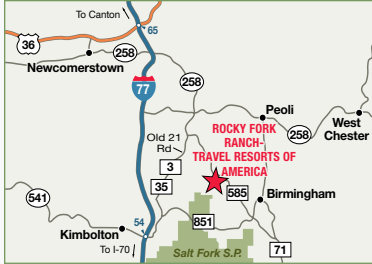
NETWORK RESORTS

OHIO

KIMBOLTON

Rocky Fork Ranch— Travel Resorts of America

74978 Broadhead Road
Kimbolton, Ohio 43749
855-332-9541
rfr_reservations@travelresorts.com
travelresorts.com



See page 95 for state map.



RESORT NUMBER: 1566

GOOD SAM RATING: 8.5/9*/8.5

PREMIER RESORT

Nestled in the wooded hillside of Southeastern Ohio. Next door at Salt Forks State Park is fabulous fishing and one of Ohio's premier 18-hole golf courses.

DIRECTIONS: Do not follow GPS. From the N: I-77 S to Ex 65 Newcomerstown/SR 36. SR 36 W. At the flashing caution light (SR 258) turn L. Follow SR 258 approx 8 mi. At the top of hill SR 258 will turn to L. Stay straight onto Salt Fork Rd for approx 1 mi. L on Broadhead Rd for approx 3.5 mi to the resort area. From the South: Take I-77 N to Kimbolton Ex 54. At stop sign, turn R. Go 0.5 mi to next stop sign at Old Hwy 21/Co Rd 35. Turn L onto Old Hwy 21 for approx 10 mi to the intersection of Broadhead Rd. Turn R 3.5 mi to Rocky Fork Rd.

GPS COORDINATES: 40.1891°N/-81.4858°W

RV SITES: Full: 49 Partial: 249 Dry: 0

CHECK-IN: 1:00 p.m.

CHECK-OUT: 11:00 a.m.

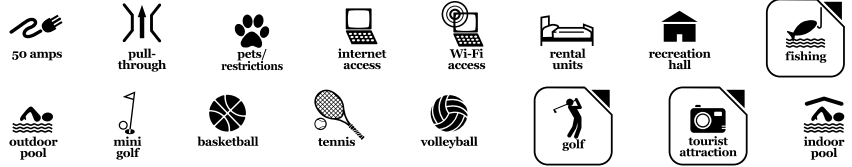
SEASON: Year-round

PEAK SEASON: May 15–September 15

MAX. RV LENGTH: 40 feet

NOTATIONS: Please give exact length of camper and if your camper has slide-outs. Site includes water and electric. We only accept Coast Trip Points. Nov 1-May 15 water not available to sites.

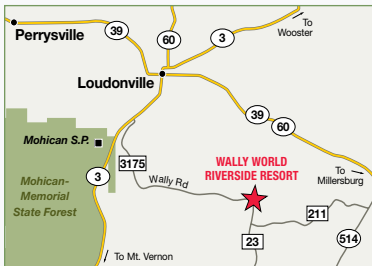
RENTAL ACCOMMODATIONS: Rental units available. Trip Points accepted. Contact resort directly.



LOUDONVILLE

Wally World Riverside Resort— Travel Resorts of Ohio

16121 County Road 23
Loudonville, Ohio 44842
855-559-2559
wwstore1@travelresorts.com
travelresorts.com



See page 95 for state map.



RESORT NUMBER: 416

GOOD SAM RATING: 8/10*/8

PREMIER RESORT

Wally World Riverside Resort is set in a peaceful valley along the Mohican River in the heart of Amish country halfway between Columbus and Cleveland. The Mohican and Malabar Farm State Parks are nearby. Wally Road has been designated as an Ohio State Scenic Byway and the Mohican River an Ohio State Scenic River.

DIRECTIONS: From Cleveland: S on I-71 to Rte 30. E on Rte 30 to Rte 60. S on Rte 60 to Loudonville. S on SR 3 for 1 mi to Wally Rd. L on Wally Rd. 4.5 mi to resort. From Columbus: N on I-71 to Rte 97. E on Rte 97 to SR 3. N on SR 3 for 1 mi to Wally Rd. R on Wally Rd. 4.5 mi to resort. GPS: Use best route, not shortest route.

GPS COORDINATES: 40.5898°N/-82.19°W

RV SITES: Full: 5 Partial: 205 Dry: 10

CHECK-IN: 1:00 p.m.

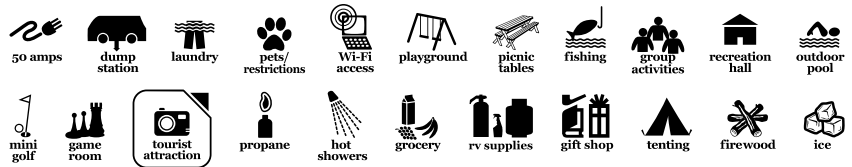
CHECK-OUT: 11:00 a.m.

SEASON: April 1–November 13

PEAK SEASON: May 15–September 15

MAX. RV LENGTH: 40 feet

NOTATIONS: Additional charges: Honey wagon \$15 on Mon & Thu, honey wagon emergency service \$25. Water not turned on until Apr 30.



OHIO

WAPAKONETA

Arrowhead Lakes Resort— Venture Out Resorts

14296 Cemetery Road
Wapakoneta, Ohio 45895
419-738-5000; res.: 888-249-1995
info@ventureoutresorts.com
ventureoutresorts.com



See page 95 for state map.



RESORT NUMBER: 575

GOOD SAM RATING: 8/8.5/9.5

PREMIER RESORT

In West Central Ohio, south of Lima and north of Dayton. Near the Neil Armstrong Air and Space Museum, Ohio Caverns, Indian and St. Mary's Lakes, and other attractions. Shopping is available in nearby Lima and Wapakoneta. Dayton, home of the Wright Brothers, is 50 miles away.

DIRECTIONS: From Dayton: 50 mi N on I-75. From Toledo: 90 mi S on I-75 to Ex 111. E approx 1,000 ft. L on Cemetery Rd (at Dodge City Restaurant). 500 ft to resort on R.

GPS COORDINATES: 40.5597°N/-84.1643°W

RV SITES: Full: 137 Partial: 66 Dry: 0

CHECK-IN: 3:00 p.m.

CHECK-OUT: Noon

SEASON: Year-round

PEAK SEASONS: May 1–November 1

May 24–September 2

MAX. RV LENGTH: 45 feet

NOTATIONS: Minimum stay 2 nights on weekends. Phone ahead for late arrival after 6 p.m.

RENTAL ACCOMMODATIONS: Rental units available. Trip Points not accepted.

Contact Venture Out reservations department directly.



AFTON

Lakeshore Bliss Resort

32100 Highway 85
Afton, Oklahoma 74331
918-782-3295; fax: 918-782-3699
info@lakeshorebliss.com
lakeshoreblissresort.com



See page 86 for state map.



RESORT NUMBER: 324

GOOD SAM RATING: 7.5/6.5/6.5

DELUXE RESORT

Lakeshore Bliss Resort (FKA Pelican Landing) is located on the Duck Creek arm on the southside of Grand Lake, with a gentle slope to the water's edge. Grand Lake is known for its great boating and fishing including bass, catfish, crappie, and spoonbill. Nearby you will find casinos, Rte 66, Pensacola Dam, antique shopping, and much more on your trip to Northeast Oklahoma. We can't wait to see you!

DIRECTIONS: From I-44: Vinita Ex. E on Hwy 60 for 5 mi to Hwy 82. S on Hwy 82 for 6 mi to Hwy 85. E on Hwy 85 through Ketchum. Resort is 4 mi NE of Ketchum.

GPS COORDINATES: 36.5525°N/-94.9878°W

RV SITES: Full: 35 Partial: 30 Dry: 0

CHECK-IN: 9:30 a.m.–4:00 p.m.

CHECK-OUT: Noon

SEASON: Year-round

MAX. RV LENGTH: 50 feet

NOTATIONS: Wi-Fi access in clubhouse only. Additional charges: \$25/night resort fee, 50 amp \$6/night.

RENTAL ACCOMMODATIONS: Rental units available. Trip Points not accepted.

Contact resort directly.



NETWORK RESORTS

OKLAHOMA

CHECOTAH

RESORT NUMBER: 254

GOOD SAM RATING: 8/8/6

CLASSIC RESORT

Terra Starr Park

420589 East 1147 Road
 Checotah, Oklahoma 74426
 918-689-7094; fax: 918-689-7244
 terrastarrpark@gmail.com



See page 86 for state map.



At the gateway to Lake Eufaula, the largest lake in the southwest, with a total of 102,500 acres of water and 600 miles of shoreline. Terra Starr Park adjoins the lake, which has miles of sand beaches and a large marina. Lake Eufaula is renowned for its abundant black bass, crappie, and catfish.

DIRECTIONS: From I-40: Ex 264/Hwy 69 S. 7 mi S. E on Texanna Rd for 2 mi to Belle Starr Rd. R on Belle Starr (watch for signs) for 0.7 mi. L on Terra Park Dr. 0.4 mi to resort.

GPS COORDINATES: 35.3517°N/-95.5331°W

RV SITES: Full: 146 Partial: 154 Dry: 0

CHECK-IN: 9:00 a.m.–4:30 p.m.

CHECK-OUT: 1:00 p.m.

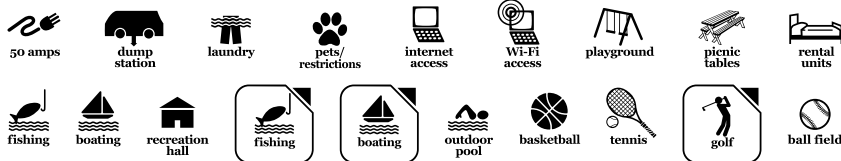
SEASON: Year-round

MAX. RV LENGTH: 40 feet

NOTATIONS: Each stay requires a reservation and must be paid in advance.

Limited number of 50 amp sites. Pull-thru sites for overnight stays only. Additional charges: \$12/night for 30 amp or 50 amp paid in advance prior to arrival by credit card. Contact Park directly to pay additional fees and receive gate code for entry. Code will be issued when reservation is paid in full.

RENTAL ACCOMMODATIONS: Rental units available. Trip Points not accepted. Contact resort directly.



GROVE

RESORT NUMBER: 147

GOOD SAM RATING: 8/9*/8.5

CLASSIC RESORT

Eagles Landing Resort

25301 U.S. Highway 59 North
 Grove, Oklahoma 74344
 918-786-6196; fax: 918-801-7502
 cchappell@eaglesresorts.net
 eaglesresortok.com



See page 86 for state map.



Eagles Landing is located on one of Oklahoma's best fishing lakes, beautiful Grand Lake O' the Cherokees. All types of water sports and activities are available on this magnificent lake. The resort has a full range of amenities and a venue available for rent to complement the activities of the lake.

DIRECTIONS: Located on easy access paved roads 8 mi S of Afton. I-44, Ex 302 onto Hwy 59 S. Resort on R, 0.5 mi past Cherokee Casino. Approx 8 mi from I-44.

GPS COORDINATES: 36.653°N/-94.8221°W

ELEVATION: 786 feet

RV SITES: Full: 35 Partial: 98 Dry: 0

CHECK-IN: 3:00 p.m.

CHECK-OUT: 11:00 a.m.

SEASON: Year-round

MAX. RV LENGTH: 45 feet

NOTATIONS: Additional charges: Resort fee \$10/night, early check-in \$20, late check-out \$20.

RENTAL ACCOMMODATIONS: Rental units available. Trip Points not accepted. Contact resort directly.



OKLAHOMA

JAY

Pine Island RV Resort

32501 South 571 Road
Jay, Oklahoma 74346
918-786-9071; fax: 918-786-7914
pineislandok@gmail.com
pineislandrvresort.com



See page 86 for state map.



RESORT NUMBER: 256

GOOD SAM RATING: 8.5/8.5*/7.5

DELUXE RESORT

Pine Island is located between Jay and Grove, on beautiful Grand Lake O' the Cherokees. Grand Lake is 66 miles long with 1,300 miles of shoreline. It's the home of the world's largest multiple arch dam. Shaded campsites are scattered among beautiful pine, oak, hickory, and walnut trees.

DIRECTIONS: From Tulsa: I-44 to Afton Ex. Hwy 59 S through Grove to SH 127. Go to Zena. R and follow signs to resort. From Jay: Hwy 59 N 5 mi to Hwy 127. Go to Zena. Follow signs to resort.

GPS COORDINATES: 36.5447°N/-94.8617°W

RV SITES: Full: 200 Partial: 66 Dry: 0

CHECK-IN: 9:00 a.m.-4:00 p.m.

CHECK-OUT: Noon

SEASON: Year-round

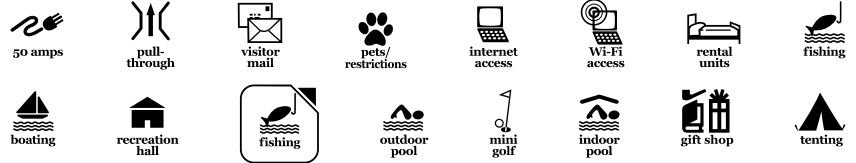
PEAK SEASON: May 1-September 30

MAX. RV LENGTH: 46 feet

NOTATIONS: Free Wi-Fi in campground.

Additional charges: Surcharge \$15/night to be paid to Pine Island RV Resort, includes Premier members. After hours check in at guard shack. After hours phone 918-964-1620. Trip Points only valid for RV or tent site reservations.

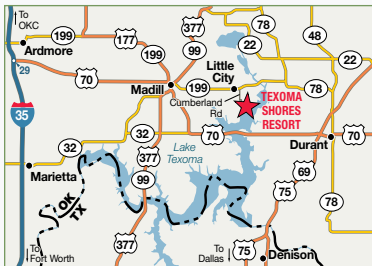
RENTAL ACCOMMODATIONS: Rental units available. Trip Points not accepted. Contact resort directly.



MADILL

Texoma Shores RV Resort— Ocean Canyon Resorts

16022 Cumberland Cove Road
Madill, Oklahoma 73446
580-795-3828; fax: 580-677-9726
member.reservations@oceancanyon.com
oceancanyon.com



See page 86 for state map.



RESORT NUMBER: 2163

GOOD SAM RATING: 6.5/8*/8.5

PREMIER RESORT

With over a mile of shoreline on one of the largest lakes in the South, and great views from everywhere on the resort, you will love your visit to Texoma Shores Resort. Whether you love to fish, spend your time on the lake, or relax by the beach, we have a spot for you. Our resort has over 38 full hook-up RV sites, a 7-unit motel, 4 two-bedroom cabins, swimming beach, boat launch, RV and boat storage, and a fishing pier. We are located between Madill and Durant, OK which both offer shopping, restaurants, and plenty of things to do.

DIRECTIONS: From Durant, OK: Take Hwy 69/75 to Lake Texoma Ex. N on Hwy 70 for 23 mi to Madill. In Madill Hwy 199 E to Cumberland Rd approx 13 mi from Madill. Follow signs to resort.

GPS COORDINATES: 34.0562°N/-96.5842°W

ELEVATION: 712 feet

RV SITES: Full: 30 Partial: 0 Dry: 0

CHECK-IN: 2:00 p.m.

CHECK-OUT: 11:00 a.m.


SEASON: April 1-November 1

PEAK SEASON: May 15-September 15

MAX. RV LENGTH: 40 feet

NOTATIONS: Additional charges: 50 amp \$5/night.

RENTAL ACCOMMODATIONS: Rental units available. Trip Points not accepted. Contact resort directly.



NETWORK RESORTS

OKLAHOMA

THACKERVILLE

RESORT NUMBER: 775

GOOD SAM RATING: 7/8*/7.5

DELUXE RESORT

Red River Ranch RV Resort

19691 U.S. Highway 77
Thackerville, Oklahoma 73459
580-276-4411; fax: 580-276-4424
office@redriverranchresort.com
redriverranchrvresort.org



See page 86 for state map.



In Thackerville, South Central Oklahoma's lake country. Nearby: Red River, Turner Falls, Lake Arbuckle, Lake Texoma, Arbuckle Mountains and Wilderness, and Lake Murray. Winstar Casino only three miles away. Gene Autry Museum is nearby. Frank Buck Zoo in Gainesville, Texas. Antique stores along Hwy 82, off Hwy 35 in Texas.

DIRECTIONS: Just off I-35 5 mi N of the Red River, 75 mi N of Dallas/Ft. Worth and 125 mi S of Oklahoma City. From the S: Ex 3 and go W 0.5 mi, then N on Hwy 77. From the N: Ex 5 and go W 0.5 mi, then S on Hwy 77. Resort is on E side of Hwy 77.

GPS COORDINATES: 33.7851°N/-97.1432°W

RV SITES: Full: 130 Partial: 85 Dry: 34

CHECK-IN: 9:00 a.m.–5:00 p.m.

CHECK-OUT: Noon

SEASON: Year-round

PEAK SEASONS: March 1–April 30

October 1–November 30

MAX. RV LENGTH: 48 feet

NOTATIONS: Site includes 20 amp and sewer. Additional charges: 30 amp \$5/night, 50 amp \$9/night, pull-through sites \$3/night. Mandatory all 50 amp rigs will be placed on 50 amp site-no adapters allowed. Free Wi-Fi.



OREGON

LA PINE

RESORT NUMBER: 207

GOOD SAM RATING: 7.5/9.5*/7.5

DELUXE RESORT

Cascade Meadows RV Resort

53750 Highway 97
La Pine, Oregon 97739
541-536-2244; fax: 541-536-2747
cascademeadows@soundpacificrv.com
soundpacificrv.com/cascade-meadows



See page 96 for state map.



Cascade Meadows is in the premier recreation area of central Oregon with 156 crystal fishing lakes and miles of wilderness trails in the Deschutes National Forest. Paulina Lake is just a few miles from the resort as well as Mt Bachelor Ski Resort and Newberry National Volcanic Monument.

DIRECTIONS: From Bend: Hwy 97 S 22 mi to Paulina/East Lake Ex. Turn E (L) 0.1 mi to resort on R.

GPS COORDINATES: 43.7505°N/-121.4587°W

ELEVATION: 4,200 feet

RV SITES: Full: 102 Partial: 15 Dry: 60

CHECK-IN: 1:00 p.m.

CHECK-OUT: 11:00 a.m.

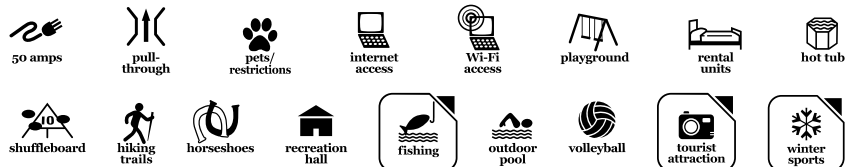
SEASON: Year-round

PEAK SEASON: May 1–September 30

MAX. RV LENGTH: 70 feet

NOTATIONS: Additional charges: 30 amp \$3/night, 50 amp \$5/night, lodging tax. Arrival instructions: Upon arrival at park, please pull to the right side of the driveway, stopping at the stop sign, or park in the parking lot of building on your right, if possible, so that the security gate is not blocked and is still accessible to checked-in guests.

RENTAL ACCOMMODATIONS: Rental units available. Trip Points not accepted. Contact resort directly.



LINCOLN CITY

RESORT NUMBER: 297

GOOD SAM RATING: 5/7/5.5

DELUXE RESORT

Chinook Bend RV Resort

2920 Siletz Highway
Lincoln City, Oregon 97367
541-996-2032; res.: 800-203-6364
chinookrv@chinookbend.com
chinookbend.com



See page 96 for state map.



On the Oregon Coast, an 85-acre camping ranch and boat marina on the Siletz River with river access. Resort offers full hook-ups or remote tent camping, walking trails, wildlife viewing, fishing, and a family environment. Secure, safe camping.

DIRECTIONS: On the Oregon coast, just S of Lincoln City. From Hwy 101 take Hwy 229 E, Kernville Siletz River turn-off. 3 mi to resort (at Big Red Barn). Check-in at top of hill.

GPS COORDINATES: 44.8°N/-123.918°W

RV SITES: Full: 67 Partial: 20 Dry: 0

CHECK-IN: 2:00 p.m.–9:00 p.m.

CHECK-OUT: Noon

SEASON: Year-round

PEAK SEASON: June 1–September 30

MAX. RV LENGTH: 50 feet

NOTATIONS: Rate includes 5 people.

Additional charges paid at check-in: Electric \$10/night, Wi-Fi \$3/day for 2 devices or \$20/week, extra person \$3/night, taxes \$1.08/night for basic site or \$2.16/night for upgraded site. Upgrade at check-in to a riverside site \$10/night, or a pull-through site \$10/night, subject to availability. Limited 50 amp sites. Threaded sewer fittings required by county. Remote tent sites available. Life jackets required for all children while on docks, boats or near river.



NESKOWIN

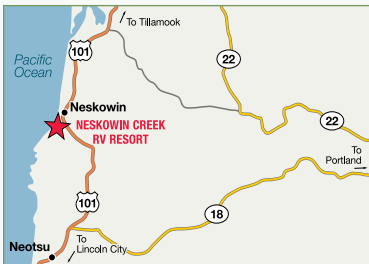
RESORT NUMBER: 728

GOOD SAM RATING: 8.5/8.5*/8

CLASSIC RESORT

Neskowin Creek RV Resort

50500 Highway 101 S
Neskowin, Oregon 97149
503-392-3355; fax: 503-392-4255
neskowincreek@soundpacificrv.com
soundpacificrv.com/neskowin-creek



See page 96 for state map.



On the Central Oregon Coast, one-half mile south of Neskowin. Sandy beaches a short walk from the resort. Neskowin Creek runs through the property with catch and release fishing. Nearby: Golfing, fishing, surfing, diving, unique gift shops, restaurants, best hiking trails along the Oregon Coast.

DIRECTIONS: From Hwy 101 N: Approx 10 mi N of Lincoln City. Resort 7 mi N of Hwy 18. Just N of mi post 99. L into the resort.

GPS COORDINATES: 45.0932°N/-123.975°W

ELEVATION: 20 feet

RV SITES: Full: 99 Partial: 15 Dry: 29

CHECK-IN: 3:00 p.m.–8:00 p.m.

CHECK-OUT: Noon

SEASON: Year-round

MAX. RV LENGTH: 65 feet

NOTATIONS: Rate includes 2 adults/2 children, 50 amp, water and sewer, full hook-up not guaranteed. Additional charges: 30 amp \$3/night, 50 amp \$5/night, cable \$2/night, Wi-Fi rate sold by gigabytes. To gain access to resort call office from gate control panel for code, #001 for security. Drive-ups not accepted.

RENTAL ACCOMMODATIONS: Rental units available. Trip Points not accepted. Contact resort directly.



NETWORK RESORTS

OREGON

ROCKAWAY BEACH

Paradise Cove Resort— Advance Resorts of America

32455 Highway 101 North
Rockaway Beach, Oregon 97136
503-368-6581; res.: 800-445-9519
resort1214@gmail.com
araresorts.com



See page 96 for state map.



RESORT NUMBER: 2176

GOOD SAM RATING: 5/7.5*/6

PREMIER RESORT

Paradise Cove Resort and Marina is a quiet 68-acre waterfront RV park with fishing dock and a large crab cooker. The property is located on the Nehalem Bay near Rockaway Beach on the Oregon Coast between Seaside and Tillamook. The area's most popular activities include Chinook (King) salmon fishing, crabbing, clamming, hunting, golf, hiking, and enjoying the great local shops and restaurants.

DIRECTIONS: Paradise Cove Resort is 1 mi S of Wheeler on Nehalem Bay on Hwy 101.

GPS COORDINATES: 45.6884°N/-123.9227°W

ELEVATION: 65 feet

RV SITES: Full: 90 Partial: 0 Dry: 5

CHECK-IN: 4:00 p.m.

CHECK-OUT: 11:00 a.m.

SEASON: Year-round

PEAK SEASON: May 30–September 30

MAX. RV LENGTH: 40 feet

NOTATIONS: Free Wi-Fi. Additional charges: Lodging tax 8%.

RENTAL ACCOMMODATIONS: Rental units available. Trip Points not accepted. Contact resort directly.



CHAMPION

Roaring Run Resort

194 Tannery Road
Champion, Pennsylvania 15622
724-593-7837; fax: 724-593-7836
roaringrunresort@hotmail.com
roaringrunresort.com



See page 97 for state map.



RESORT NUMBER: 344

GOOD SAM RATING: 7.5/9*/8.5

DELUXE RESORT

In the heart of Laurel Highlands, the playground of three western Pennsylvania counties. Nearby state parks: Laurel Mountain, Kooser, Laurel Ridge and Ohiopyle. Other resorts and places of interest include the Hidden Valley and Seven Springs Mountain Resorts, Falling Waters, and alpine ski resorts.

DIRECTIONS: From PA Tpk: Donegal Ex 91. Take Rte 31 E (L) 2 mi to Rte 711. S (R) 1 mi to Champion. L onto County Line Rd (Pennzoil Service Station). Cross bridge. 1st L onto Roaring Run Rd. 1 mi to main entrance. From S: Rte 711 N to Champion and follow directions above.

GPS COORDINATES: 40.0678°N/-79.3445°W

RV SITES: Full: 0 Partial: 140 Dry: 0

CHECK-IN: 9:00 a.m.–9:00 p.m.

CHECK-OUT: Noon

SEASON: May 15–October 15

PEAK SEASON: May 15–October 15

MAX. RV LENGTH: 38 feet

NOTATIONS: No minibikes, go-carts, or snowmobiles. 2 pets max per RV site.

RENTAL ACCOMMODATIONS: Rental units available. Trip Points not accepted. Contact resort directly.



PENNSYLVANIA


GETTYSBURG

Gettysburg Battlefield Resort—TRA

1960 Emmitsburg Road
Gettysburg, Pennsylvania 17325
855-332-9541
trgreservations@travelresorts.com
travelresorts.com



See page 97 for state map.



RESORT NUMBER: 599

GOOD SAM RATING: 8/9.5/9

PREMIER RESORT

Located at the southern edge of the most famous battlefield in Civil War history, Gettysburg Battlefield Resort is convenient to Gettysburg, Hershey, Lancaster, as well as other Pennsylvania attractions, and is only two hours from the sights of Washington, D.C.

DIRECTIONS: From Hwy 15 in PA: Steinwehr Ave Ex US-Bus 15 N. 3 mi on US-Bus 15. Resort entrance on R.

GPS COORDINATES: 39.78°N/-77.2567°W

RV SITES: Full: 0 Partial: 180 Dry: 0

CHECK-IN: 1:00 p.m.

CHECK-OUT: 11:00 a.m.

SEASON: Year-round

PEAK SEASON: May 1–August 31

MAX. RV LENGTH: 45 feet

NOTATIONS: Additional charges:

Honeywagon \$18 Mon, Wed, and Fri. No charge for dump station. Sewer sites unavailable. No cabin rentals.



30 amps



visitor mail



pets/restrictions



internet access



Wi-Fi access



playground



fishing



horseshoes



group activities



outdoor pool



basketball



volleyball



game room



tourist attraction



propane

MYRTLE BEACH

Briarcliffe RV Resort

10495 North Kings Highway
Myrtle Beach, South Carolina 29572
843-272-2730; fax: 843-272-5188
briarcliffe@briarcliffervresort.com
briarcliffervresort.com



See page 94 for state map.



RESORT NUMBER: 327

GOOD SAM RATING: 10/10*/9.5

DELUXE RESORT

On Intracoastal Waterway in Myrtle Beach, known for its beaches, entertainment, shopping, recreation and golf. Walking distance to Barefoot Landing Shops, Alabama Theater, House of Blues.

DIRECTIONS: Hwy 17 between Myrtle Beach Mall and Barefoot Landing. From Hwy 501 S: Hwy 22 to Hwy 17/N Myrtle Beach. Ex to N Myrtle Beach. Resort is on L 1 mi N of Myrtle Beach Mall. Driving S on Hwy 17: Resort 2 blocks past Barefoot Landing on R.

GPS COORDINATES: 33.7955°N/-78.751°W

RV SITES: Full: 161 Partial: 0 Dry: 0

CHECK-IN: 9:00 a.m.–11:00 p.m.

CHECK-OUT: Noon

SEASON: Year-round

PEAK SEASON: June 1–September 30

MAX. RV LENGTH: 45 feet

NOTATIONS: Additional charges: 50 amp \$5/night, resort fee \$3/night, tax 12%, golf cart \$5/day licensed driver only with proof of insurance (\$50,000), add'l vehicles (after RV and tow) \$2/day, utility trailers 18 ft or under \$2/day, 18 to 30 feet \$2.50/day. No tents, self-contained RVs only. Call for details. Office hrs Sat-Sun 9 a.m.–5 p.m., Mon-Fri 8:30 a.m.–5 p.m. Check-in 9 a.m.–11 p.m., check-out noon. Only one Coast Family & Friend reservation allowed in resort at a time.



50 amps



cable tv



laundry



pets/restrictions



internet access



Wi-Fi access



playground



shuffleboard



horseshoes



group activities



recreation hall



church services



outdoor pool



mini golf



basketball



beach



golf



tourist attraction



fitness



shopping



hot showers



rv supplies



gift shop



ice

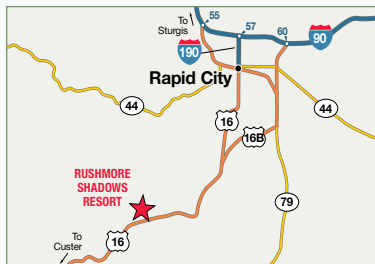
NETWORK RESORTS

SOUTH DAKOTA

RAPID CITY

Rushmore Shadows Resort— Travel Resorts of the Midwest

23680 Busted Five Court
Rapid City, South Dakota 57702
605-348-3361
dlarson@travelresorts.com
travelresorts.com



See page 91 for state map.



RESORT NUMBER: 104

GOOD SAM RATING: 10/10*/10

PREMIER RESORT

Centrally located in the heart of the Black Hills, between Mount Rushmore and Rapid City. Easy access to all area attractions including Mount Rushmore, Custer State Park, Crazy Horse Memorial and historic Deadwood. Rushmore Shadows is your quiet retreat in the Ponderosa Pines.

DIRECTIONS: From I-90: Take Ex 61 S (Hwy 16 Truck, Hwy 79 and Mt. Rushmore). Stay on Hwy 16 Truck for approx 9 mi, then turn L on Hwy 16. Travel SW approx 6 mi. Resort is on N side of Hwy 16 behind Old MacDonald's Farm.

GPS COORDINATES: 43.9731°N/-103.3272°W

ELEVATION: 4,130 feet

RV SITES: Full: 193 Partial: 0 Dry: 0

CHECK-IN: 4:00 p.m.—close

CHECK-OUT: 11:00 a.m.

SEASON: May 1–October 22

PEAK SEASON: May 25–August 14

MAX. RV LENGTH: 50 feet

NOTATIONS: Additional charges: Coast members staying at Rushmore Shadows whose home park charges mandatory fees will be charged those same mandatory fees. RV sites are 30 amp and limited 50 amp, resort cannot guarantee 50 amp. Pets must be leashed, cleaned up after, and must be with you or in RV. If pets left in RV, a cell phone # must be left with front desk.

RENTAL ACCOMMODATIONS: Rentals units available. Trip Points not accepted. Contact resort directly. No smoking in rental units.



CROSSVILLE

Breckenridge Lake Resort

395 Oak Park Circle
Crossville, Tennessee 38572
931-788-1873; fax: 931-788-3839
breckenridgerv24@gmail.com
breckenridgelakecampground.com



See page 87 for state map.



RESORT NUMBER: 275

GOOD SAM RATING: 6.5/8.5/8.5

CLASSIC RESORT

Between Knoxville, Nashville, & Chattanooga. Great area for fishing and hunting (license req.). Small campground with full hook-up, 30 & 50 amp sites.

DIRECTIONS: From I-40: Ex 322 S to TN 392 bypass. 2.4 mi to Hwy 127. L on Hwy 127, 2.4 mi. R at fork on Hwy 127. Go 5 mi to Hillendale Rd. R for 2 mi. L on Dunbar, immediate R on Clint Lowe Rd. 2 mi to Breckenridge Rd. R 0.7 mi to park.

GPS COORDINATES: 35.8095°N/-85.0623°W

ELEVATION: 1,980 feet

RV SITES: Full: 25 Partial: 18 Dry: 0

CHECK-IN: 1:00 p.m.

CHECK-OUT: 11:00 a.m.

SEASON: Year-round

MAX. RV LENGTH: 45 feet

NOTATIONS: Office hrs M-F 9-5, Sat 9-3, Sun closed. Must contact park to confirm reservation before arrival. No pool or pull-thrus. No empty rigs overnight without mgmt knowledge. Late arrivals must give prior notice or forfeit reservation. No arrivals after dark. Rate includes water & 30 amp, 2 adults. Max of 6 people per site. Additional charges: Resort fee \$25/night, extra person \$5/night, extra vehicle \$10/night, pet fee \$2/night, dump station \$10. Lake use requires pass-\$5/day per person, fishing requires TN fishing license.



TENNESSEE

HORNSBY

Big Buck Camping Resort
 205 Sparks Road
 Hornsby, Tennessee 38044
 731-658-2246
 bigbuckresort@gmail.com
 bigbuckresort.com



See page 87 for state map.



RESORT NUMBER: 625

GOOD SAM RATING: 8/8.5*/8.5

DELUXE RESORT

Nestled on 212 acres in West Tennessee, Big Buck Resort is a little over an hour's drive to Graceland (home of Elvis Presley), the Bass Pro Shop on the Mississippi River, famous Beale Street and the festive Mud Island. We are 30 minutes from Shiloh Battleground, Standing Tall Sheriff Pusser Museum, and Pickwick Dam.

DIRECTIONS: From Jackson: Hwy 45 S to Hwy 64. R towards Memphis, follow for 10 mi (just past the Hardeman County Rd sign). R on Sparks Rd, the resort is 0.3 mi on the L. From Memphis: Hwy 64 E 10 mi E of Bolivar, L on Sparks Rd.

GPS COORDINATES: 35.2207°N/-88.7945°W

RV SITES: Full: 100 Partial: 20 Dry: 0

CHECK-IN: 2:00 p.m.

CHECK-OUT: Noon

SEASON: Year-round

PEAK SEASON: May–September 7

MAX. RV LENGTH: 60 feet

NOTATIONS: Additional charges: 50 amp with sewer \$7.50/night (if available), \$5/night resort fee. Wi-Fi access in clubhouse, also some hot spots in campground, also some hot spots in campground. Cabin check in 3 p.m.

RENTAL ACCOMMODATIONS: Rental units available. Trip Points not accepted. Contact resort directly.



BROWNSVILLE

Brownsville Winter Haven Resort
 3501 Old Port Isabel Road
 Brownsville, Texas 78526
 956-831-7755; fax: 956-831-7757
 reservations@winterhavenresort.com
 winterhavenresort.com



See pages 98-99 for state map.



RESORT NUMBER: 540

GOOD SAM RATING: 10/9*/8.5

CLASSIC RESORT

In historic Brownsville, the southernmost city in Texas. The sub-tropical climate, proximity to Mexico, the beach at South Padre Island, fishing, boating, bird watching (three wildlife refuges in the area), and a top ten zoo make this the ideal destination. Enjoy mild winters in a relaxed two-nation atmosphere.

DIRECTIONS: From Hwy 77/83 N of Brownsville: Ex. E on FM 802 for 1.9 mi to Old Port Isabel Rd. L on Old Port Isabel Rd. 0.6 mi to resort on R.

GPS COORDINATES: 25.96°N/-97.46°W

RV SITES: Full: 29 Partial: 0 Dry: 0

CHECK-IN: Noon–6:00 p.m.

CHECK-OUT: 10:00 a.m.

SEASON: Year-round

MAX. RV LENGTH: 45 feet

NOTATIONS: Rate includes 4 people, full hook-up, 30 amp. Additional charges: Extra person \$5/night, 50 amp \$4/night, payment in cash or check only. Vehicles must be self-contained. No tents or pop-up campers with canvas tops. Wi-Fi access in recreation hall and main office only.



NETWORK RESORTS

TEXAS

BROWNWOOD

The Hideout Golf Club & Resort

185 Hideout Lane
Brownwood, Texas 76801
325-784-4653
frontdesk@thehideouttexas.com
thehideouttexas.com



See pages 98-99 for state map.



RESORT NUMBER: 2142

GOOD SAM RATING: 9.5/9.5*/9

DELUXE RESORT

Situated in the heart of Central Texas on Lake Brownwood, offering a one-of-a-kind experience for golfers, RVers and their families. The 18-hole championship golf course is a top golf destination. Beautiful new 11,000 sq ft clubhouse has restaurant serving all three meals and a golf pro shop. Resort also has fully furnished cabins and a resort style pool and spa.

DIRECTIONS: From Abilene: TX 36 E to Cross Plains. R on S Main St/TX 279. Approx 3 mi from bridge, turn L on FM 3021. R on FM 2632. Resort on L. From Austin: I-35N to Ex 261, TX 29 W. Turn N on Hwy 183. In Goldthwaite L/N on Hwy 183/84 N. L on Early Blvd/Hwys 183/377/67/84. Follow Hwys 84/67, then R on Belle Plain St/TX 279. R on FM 2632.

Resort on R. From Ft Worth: I-20-W, Ex 386, S on Hwy 281. R on Hwy 377 S. R on Belle Plain St/TX 279. R on FM 2632. Resort on R.

GPS COORDINATES: 31.6534°N/-98.9868°W

RV SITES: Full: 25 Partial: 0 Dry: 0
CHECK-IN: 9:00 a.m.

CHECK-OUT: 2:00 p.m.

SEASON: Year-round

PEAK SEASON: May 1–September 30

MAX. RV LENGTH: 48 feet

NOTATIONS: Most resort facilities are approx 0.5 mi from RV park. Drive-ups not accepted.

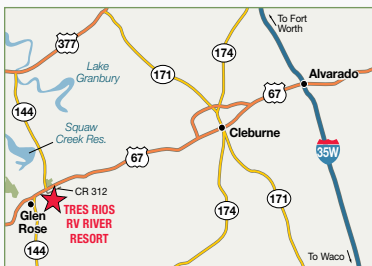
RENTAL ACCOMMODATIONS: Rental units available. Trip Points not accepted. Contact resort directly.



GLEN ROSE

Tres Rios RV Resort— Ocean Canyon Resorts

2322 CR 312
Glen Rose, Texas 76043
214-306-6868; res.: 254-221-0018
member.reservations@oceancanyon.com
oceancanyon.com



See pages 98-99 for state map.



RESORT NUMBER: 894

GOOD SAM RATING: 9/5/9

PREMIER RESORT

Tres Rios is nestled at the confluence of three rivers, two miles from Glen Rose, Texas, which is known for its dinosaur museum and fossil grounds. The resort is known for its special events and local area events such as the annual music festival, blue bonnet festival and regularly scheduled arts, crafts, and antique shows. The resort has 50 years of history as a YMCA summer camp.

DIRECTIONS: From Cleburne: Hwy 67 S towards Glen Rose. L at intersection of Hwy 144. Quick L onto CR 312 (NW). Less than 1 mi on CR 312 across the Squaw Creek Bridge. R after bridge to resort.

GPS COORDINATES: 32.2518°N/-97.7214°W

RV SITES: Full: 160 Partial: 0 Dry: 0

CHECK-IN: 2:00 p.m.

CHECK-OUT: 11:00 a.m.

SEASON: Year-round

PEAK SEASON: May 15–September 15

MAX. RV LENGTH: 60 feet

NOTATIONS: Additional charges: 50 amp \$5/night, Wi-Fi \$5/night. No tent camping. BBQ grills for rent.

RENTAL ACCOMMODATIONS: Rental units available. Trip Points not accepted. Contact resort directly.



TEXAS

ROARING SPRINGS

RESORT NUMBER: 112

GOOD SAM RATING: 6.5/6.5/6.5

CLASSIC RESORT

Roaring Springs Ranch Club

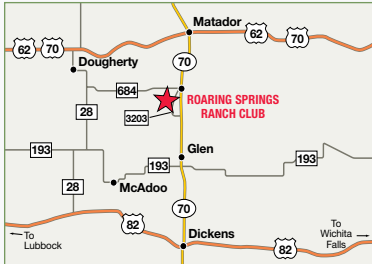
1001 FM 3203

Roaring Springs, Texas 79256

806-348-7292; fax: 806-348-7971

roaring@caprock-spur.com; info@rsrc.org

rsrc.org



See pages 98-99 for state map.



In northwest Texas on the South Pease River, with 746 acres of improved campsites and wilderness camping with ever-changing scenery, springs, bluffs, hidden valleys and nature trails. For centuries the ranch was the Comanche Indians' favorite campsite and was the heart of the famous 500,000-acre Matador Ranch.

DIRECTIONS: From Lubbock: Hwy 82 E 60 mi to Dickens. Hwy 70 N 18 mi. Pass golf course and cross bridge. L on FM 3203. Follow signs 0.5 mi to resort. If using GPS directions go to FM 3203.

GPS COORDINATES: 33.8604°N/-100.858°W

ELEVATION: 2,500 feet

RV SITES: Full: 0 Partial: 185 Dry: 0

CHECK-IN: 9:00 a.m.–4:00 p.m.

CHECK-OUT: Noon

SEASON: March 1–November 20

MAX. RV LENGTH: 48 feet

NOTATIONS: Additional charges: Electric \$5/night. Gate locked with no direct access after 5 p.m. Late arrivals park in outside lot and check-in next morning. Internet and Wi-Fi access in clubhouse, office and at pool. Pool snack shack open Memorial Day–Labor Day.



50 amps



pull-through



visitor mail



pets/restrictions



internet access



Wi-Fi access



playground



picnic tables



fishing



hiking trails



horseshoes



recreation hall



outdoor pool



basketball



beach



volleyball



golf

ROCKPORT

RESORT NUMBER: 466

GOOD SAM RATING: 7.5/8.5*/7

CLASSIC RESORT

Bay View

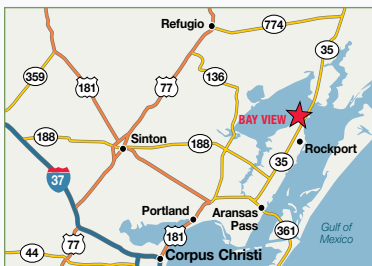
5451 Highway 35 North

Rockport, Texas 78382

361-400-6000; fax: 361-729-0576

resort@bayviewrockport.com

bayviewrockport.com



See pages 98-99 for state map.



North of Corpus Christi, come relax under the oak trees. The weather is beautiful year round. Nearby are Fulton Mansion, Texas Maritime Museum, Rockport Center for the Arts, Aransas Wildlife Refuge, deep sea fishing, boat tours for birding, whooping cranes and dolphins, the USS Lexington, Texas State Aquarium, Bay Education Center, public beaches, boating, fun shops and many fine restaurants.

DIRECTIONS: From Rockport/Fulton area: 1 mi N of Aransas County Airport on Hwy 35 N. Resort is on L. GPS not recommended.

GPS COORDINATES: 28.1049°N/-97.0308°W

RV SITES: Full: 340 Partial: 100 Dry: 0

CHECK-IN: 1:00 p.m.–4:00 p.m.

CHECK-OUT: Noon

SEASON: Year-round

MAX. RV LENGTH: 45 feet

NOTATIONS: Additional charges: Utility fee \$10/night, some sites have cable \$3/night. If arriving after 4 p.m. please call resort. Credit cards not accepted. On-site amenities are limited at this time due to the virus, please call the resort for further information.



50 amps



cable tv



visitor mail



laundry



pets/restrictions



internet access



Wi-Fi access



playground



hot tub



shuffleboard



horseshoes



group activities



recreation hall



fishing



boating



outdoor pool



basketball



beach



tennis



game room



tourist attraction



hot showers



tenting



handicap access

NETWORK RESORTS

TEXAS

TRINITY

Marina Village Resort
262 Westwood Drive East
Trinity, Texas 75862
936-594-0149
info@marina-village.com
marina-village.com



See pages 98-99 for state map.



RESORT NUMBER: 114

GOOD SAM RATING: 7.5/7/8.5

DELUXE RESORT

On 90,000-acre Lake Livingston, great for all watersports including fishing. Resort has a heavy tree cover of pine and oak, with many waterfront sites. Nearby: Sam Houston's home in Huntsville and Sam Houston National Forest. A beautiful resort for campers creating memories for a lifetime and dedicated to family fun for everyone.

DIRECTIONS: From Houston: I-45 N 86 mi to Ex 113 Trinity/Crockett. 20 mi on Hwy 19 to Trinity. S (R) on Hwy 94 for 3 blocks. S (R) on Hwy 356. 3 mi and L at Westwood Shores/Marina Village entrance. Office is located inside the campground over the bridge. Follow Westwood Drive E to the end of the road. Office is located in building adjacent to the restrooms.

GPS COORDINATES: 30.9398°N/-95.3106°W

RV SITES: Full: 189 Partial: 81 Dry: 0

CHECK-IN: 8:00 a.m.–5:00 p.m.

CHECK-OUT: Noon

SEASON: Year-round

MAX. RV LENGTH: 40 feet

NOTATIONS: Additional charges: Resort fee \$5/night. Motorcycles and off-road vehicles strictly prohibited in park. Internet and Wi-Fi access at community center.
RENTAL ACCOMMODATIONS: Rental units available. Trip Points not accepted. Contact resort directly.



WHITNEY

Whitney Resorts
255 Suncountry Drive
Whitney, Texas 76692
254-694-4023; fax: 254-694-4027
info@whitneyresorts.com
whitneyresorts.com



See pages 98-99 for state map.



RESORT NUMBER: 210

GOOD SAM RATING: 7.5/8*/6.5

DELUXE RESORT

Resort sits near 24,000-acre Lake Whitney. Nearby: Lake access at Juniper Cove, Texas Ranger Hall of Fame in Waco, Hillsboro Outlet Mall. One hour to Dallas/Fort Worth Metroplex, Dallas Cowboys, Texas Rangers, Dallas Mavericks, Dallas Stars and Texas Motor Speedway.

DIRECTIONS: From Dallas: I-35 E to Hillsboro. Hwy 22 W 12 mi to Whitney. R on FM 933. N 3.3 mi to resort and lighted entrance on L (going N).

GPS COORDINATES: 31.9935°N/-97.3418°W

ELEVATION: 900 feet

RV SITES: Full: 85 Partial: 0 Dry: 0

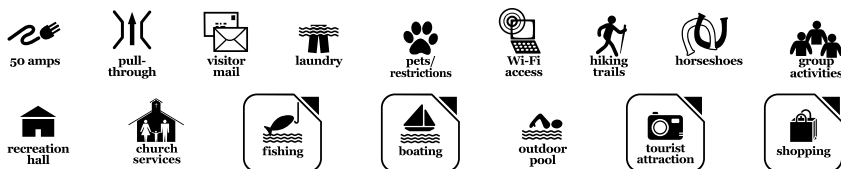
CHECK-IN: 8:00 a.m.–6:00 p.m.

CHECK-OUT: Noon

SEASON: Year-round

MAX. RV LENGTH: 45 feet

NOTATIONS: No tent camping. Additional charges: 50 amp \$7/night, 30 amp \$4/night, 2 pet maximum.



TEXAS

WILLIS

Waters Edge

12922 Longstreet Road
Willis, Texas 77318
936-856-2949
watersedge.tthc@yahoo.com



See pages 98-99 for state map.



RESORT NUMBER: 113

GOOD SAM RATING: 7.5/8*/8

DELUXE RESORT

Nestled in a quiet cove, enjoy this beautiful resort just minutes away from the Sam Houston National Forest. Trails are available for hiking and biking, bird watching and nature enthusiasts. Only 35 miles N of Houston on beautiful Lake Conroe, a 30,000 acre lake for boating and fishing. Whether you are looking for a quiet, country family setting or a first-class fine dining experience, we are close to it all. Seasonal: The Texas Renaissance Festival, Catfish Festival, Crawfish Festival, outdoor concerts at the Cynthia Woods-Mitchell Pavilion.

DIRECTIONS: From S on I-45: Ex 95, L at stop sign onto Longstreet Rd, 3.2 mi to park on R. From N on I-45: Ex 95, R 3.2 mi, park is on the R.

GPS COORDINATES: 30.4494°N/-95.5514°W

RV SITES: Full: 130 Partial: 0 Dry: 0

CHECK-IN: 9:00 a.m.-9:00 p.m.

CHECK-OUT: Noon

SEASON: Year-round

PEAK SEASON: January 1-April 30

MAX. RV LENGTH: 42 feet

NOTATIONS: 50 amp only sites. Adapter needed for 30 amp RVs. Internet access in clubhouse and Wi-Fi access in campground.

RENTAL ACCOMMODATIONS: Rental units available. Trip Points not accepted.

Contact resort directly. 10% off cabin rentals for Coast members.



MONROE

Monroe Canyon RV Park

885 South Main
Monroe, Utah 84754
435-201-3684
monroecanyonrv@gmail.com
monroecanyonrv.com



See page 92 for state map.



RESORT NUMBER: 2615

GOOD SAM RATING: 8/9.5*/9

PREMIER RESORT

Come enjoy small town friendliness at Monroe Canyon RV Park located close to I-70! The park is secluded in a small lush valley, just south of Richfield and at the base of Monroe Mountain. We have the best location and views in the area of Monroe and Richfield! Hop on an ATV trail directly from the park and connect to hundreds of miles of trails nearby. We are also just 5 minutes from two hot springs and 2 blocks from a fishing pond owned by Monroe City. Plus, we are centrally located between the Mighty Five!

DIRECTIONS: From Jct I-70 & UT 118, Go 11 mi S on Hwy 118, park is on R.

GPS COORDINATES: 38.61827°N/-112.12178°W

ELEVATION: 5,476 feet

RV SITES: Full: 46 Partial: 0 Dry: 0

CHECK-IN: 1:00 p.m.

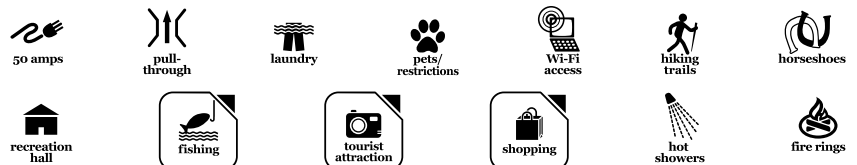
CHECK-OUT: 11:00 a.m.

SEASON: March 31-November 6

PEAK SEASON: May 15-October 15

MAX. RV LENGTH: 80 feet

NOTATIONS: Additional charges: Energy consumption tax \$15/night, \$5 for 1st night reservation fee.



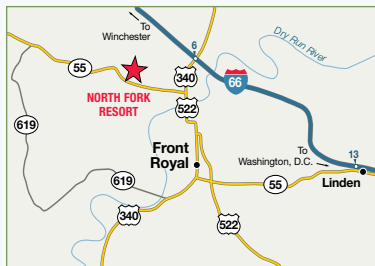
NETWORK RESORTS

VIRGINIA


FRONT ROYAL

North Fork Resort

301 North Fork Road
Front Royal, Virginia 22630
540-636-2995; fax: 540-635-2597
reservations@nfra.com
nfra.com



See page 100 for state map.



RESORT NUMBER: 120

GOOD SAM RATING: 9.5/8.5*/8.5

DELUXE RESORT

Resort is 69 miles west of Washington, D.C., on a mile-long shoreline of the Shenandoah River near the northern end of Skyline Drive. Minutes from Skyline Caverns and Skyline Drive. Activities include fishing the Shenandoah and hunting in George Washington National Forest. Nearby: Confederate museum, Civil War battlefields, the National Park, national monuments.

DIRECTIONS: From I-66 (near I-81): SR 340/522 S to SR 55 W (2nd traffic light). R onto SR 55. W 2 mi. Resort on R.

GPS COORDINATES: 38.9566°N/-78.2318°W

RV SITES: Full: 390 Partial: 60 Dry: 0

CHECK-IN: 2:00 p.m.

CHECK-OUT: 11:00 a.m.

SEASON: Year-round

PEAK SEASON: May 1–September 30

MAX. RV LENGTH: 40 feet

NOTATIONS: Rate includes 4 people.

Additional charges: Utility fee \$17/night, extra person (over 4) \$5/person, Wi-Fi fee (daily \$4.99 for 1 device, weekend \$8.99 up to 2 devices, or weekly \$17.99 up to 3 devices). Cannot accept reservations for rigs over 40 feet. Water not available at sites from mid-Nov–Apr 1. Pool seasonal.

RENTAL ACCOMMODATIONS: Rental units available. Trip Points not accepted.

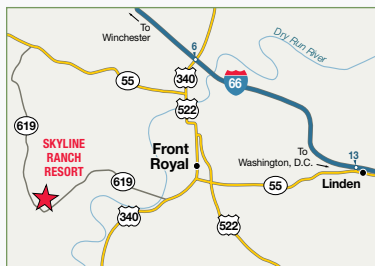
Contact resort directly.



FRONT ROYAL

Skyline Ranch Resort

751 Mountain Road
Front Royal, Virginia 22630
540-635-4169; fax: 540-635-7646
rezskylineranchresort@gmail.com
skylineranchresort.com



See page 100 for state map.



RESORT NUMBER: 386

GOOD SAM RATING: 8.5/8*/8.5

DELUXE RESORT

A 90-minute drive from Washington, DC beltway. In the Shenandoah Valley, bordered by the Blue Ridge Mountains to the east and south and Massanutten Mountain Range to the west. View the inspiring scenery from the famous Skyline Drive, fish the Shenandoah River and visit the George Washington National Park.

DIRECTIONS: From I-81: Ex 300 to Rte 66E. Ex 6 to Rte 340S for 4.6 mi, then R on Rivermont Rd/Rte 619 for 4.6 mi to resort on L. Use these directions, not GPS directions, which will take you on difficult back roads. From I-66W E of Front Royal: Ex 13, turn L, then turn R on Rte 55W. Drive 5.2 mi and turn L on Rte 340S. Go 1 mi and turn R on Rivermont Rd/Rte 619. Resort is 5 mi ahead on L.

GPS COORDINATES: 38.906°N/-78.298°W

RV SITES: Full: 120 Partial: 0 Dry: 0

CHECK-IN: Noon–10:00 p.m.

CHECK-OUT: Noon

SEASON: Year-round

MAX. RV LENGTH: 34 feet

NOTATIONS: Additional charges: 50 amp \$20/night cash only. Deposit required at check-in. One air conditioning unit per 30 amp. Drive-ups not accepted.



VIRGINIA

GASBURG

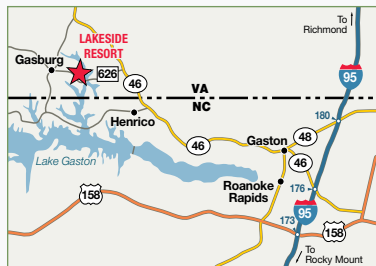
RESORT NUMBER: 1516

GOOD SAM RATING: 8.5/7/8

CLASSIC RESORT

Lakeside Resort

300 Lake Resort Drive
Gasburg, Virginia 23857
434-577-2193
lakeside@lakegastonresort.com



See page 100 for state map.



Located on the shores of beautiful Lake Gaston, Lakeside Resort offers members and guests some of the finest freshwater activities on the East Coast. Swimming, boating, water skiing and fishing are some of the most popular activities for outdoor enthusiasts.

DIRECTIONS: From I-95: Ex 176 to Hwy 46. W 17 mi to Rte 626. W 2 mi to resort on R.

GPS COORDINATES: 36.5583°N/-77.8643°W
RV SITES: Full: 130 Partial: 0 Dry: 0
CHECK-IN: 4:00 p.m.
CHECK-OUT: 11:00 a.m.
SEASON: April 1–October 15
MAX. RV LENGTH: 35 feet
NOTATIONS: Additional charges: 50 amp \$5/night, Family Fun Center \$10/day.



GORDONSVILLE

RESORT NUMBER: 657

GOOD SAM RATING: 9.5/9.5*/10

DELUXE RESORT

Shenandoah Crossing Resort & Country Club

174 Horseshoe Circle
Gordonsville, Virginia 22942
540-832-9506; res.: 540-832-9400
shenandoah.RVrental@bluegreenvacations.com
bluegreenvacations.com/resorts/virginia/shenandoah-crossing



See page 100 for state map.




Shenandoah Crossing Resort & Country Club features over 1,000 acres of rolling hillside and lush pastures with a 60-acre lake. The resort is a paradise for those who love the outdoors.

DIRECTIONS: From Washington DC: Hwy 29 S to Culpeper. Hwy 15 S to Gordonsville. Rte 33 E 4.5 mi to Rte 749. S 1.7 mi to resort. From Richmond: I-64 W to Hwy 15 N (Ex 136/Zion Crossroads). Rte 33 E approx 4.5 mi. S on Rte 749 1.7 mi. to resort.

GPS COORDINATES: 38.084°N/-78.1349°W
RV SITES: Full: 84 Partial: 0 Dry: 0
CHECK-IN: 2:00 p.m.
CHECK-OUT: Noon

SEASON: Year-round
MAX. RV LENGTH: 65 feet
NOTATIONS: A \$200 pre-authorization is required by a major credit/debit card at check-in. Elite and Deluxe RV sites available at special rate. For Standard gravel RV sites, max RV length 36 ft. For Elite & Deluxe RV sites, max RV length 65 ft. No tents in RV section. Credit card payment only for amenities and taxes. Golf cart restrictions apply, call resort if bringing personal golf cart. Drive-ups not accepted.
RENTAL ACCOMMODATIONS: Rental units available. Trip Points not accepted. Visit choicehotels.com to book rentals.



VIRGINIA

VIRGINIA

NETWORK RESORTS

VIRGINIA

SPOTSYLVANIA

Wilderness Presidential Resort

9220 Plank Road
Spotsylvania, Virginia 22553
540-972-7433; fax: 540-972-3506
info@wpresort.com
wpresort.com



See page 100 for state map.



RESORT NUMBER: 121

GOOD SAM RATING: 7.5/8.5/8.5

DELUXE RESORT

Resort is 65 miles south of Washington, D.C. and borders the Wilderness and Chancellorsville Civil War Battlefields. Kings Dominion theme park is 40 miles south. Nearby: National monuments, George Washington's mother's and sister's homes and favorite tavern, James Monroe's law offices, The Chimneys, Spotsylvania and Fredericksburg Battlefields.

DIRECTIONS: From I-95: Culpeper Ex 130B/ Rte 3 W 9 mi to resort on L. Resort is 0.3 mi past Chancellorsville Battlefield Visitors Center. From the W: Rte 3 E 23 mi from Culpeper.

GPS COORDINATES: 38.3103°N/-77.6551°W

RV SITES: Full: 166 Partial: 166 Dry: 0

CHECK-IN: 2:00 p.m.

CHECK-OUT: 10:00 a.m.

SEASON: Year-round

PEAK SEASON: May 1-September 30

MAX. RV LENGTH: 36 feet

NOTATIONS: Water turned off Nov through Mar. Internet and Wi-Fi access in clubhouse only. 50 amp not available.

RENTAL ACCOMMODATIONS: Rental units available. Trip Points accepted. Contact resort directly.



VIRGINIA

VIRGINIA BEACH

Indian Cove Resort

1053 Sandbridge Road
Virginia Beach, Virginia 23456
757-426-2601; fax: 757-721-6029
jlivingston@indian-cove.com
indian-cove.com



See page 100 for state map.



RESORT NUMBER: 119

GOOD SAM RATING: 9.5/9*/9.5

DELUXE RESORT

Two minutes from the Atlantic Ocean at Sandbridge Beach, 20 minutes from Virginia Beach. Wooded and open campsites border a freshwater channel leading to the wildlife refuge at Back Bay, with largemouth bass, speckled perch, and channel cat. Nearby: Festival Park, Colonial Williamsburg, Busch Gardens, Outer Banks of North Carolina.

DIRECTIONS: From I-64: I-264 E to Ex 17A, Independence Blvd S, bear R. L on Princess Anne Rd. L to 2nd light where road becomes Sandbridge Rd. Approx 3 mi to resort. Sandbridge Rd is a narrow, twisting rural road.

GPS COORDINATES: 36.7271°N/-75.9726°W

RV SITES: Full: 300 Partial: 0 Dry: 0

CHECK-IN: 2:00 p.m.

CHECK-OUT: 11:00 a.m.

SEASON: Year-round

MAX. RV LENGTH: 40 feet

NOTATIONS: Additional charges: Park fee \$25/night in Jan and Feb collected in cash or credit card; \$15/night remainder of year. No gas powered golf carts. No pull-through sites. Drive-ups not accepted. Only 1 Friends & Family reservation can be made and member must be staying at resort.

RENTAL ACCOMMODATIONS: Rental units available. Trip Points not accepted. Contact resort directly.



CHENEY

Ponderosa Falls Resort— K/M Resorts of America

7520 South Thomas Mallen Road
Cheney, Washington 99004
509-747-9415; fax: 509-459-0148
ponderosafalls@kmresorts.com
kmresorts.com



See page 101 for state map.



RESORT NUMBER: 1892


GOOD SAM RATING: 8/8.5*/9

DELUXE RESORT

Nestled among beautiful pines in the foothills of Eastern Washington, this year-round resort offers the very best in amenities and local attractions. It is famous for its style of camping where the fun never ends.

DIRECTIONS: 10 minutes W of Spokane. From I-90: Ex 272, S to roundabout by Petro truck stop. Ex roundabout at Aero Rd, you will be going through housing development. At stop sign turn R on Thomas Mallen Rd. Where the road turns to gravel, see our carved rock sign and turn R.

GPS COORDINATES: 47.5838°N/-117.5412°W
ELEVATION: 2,400 feet
RV SITES: Full: 168 Partial: 0 Dry: 0
CHECK-IN: 1:00 p.m.
CHECK-OUT: 11:00 a.m.
SEASON: Year-round
PEAK SEASON: April 1–September 30
MAX. RV LENGTH: 40 feet
NOTATIONS: Additional charges: 30 amp \$3/night, 50 amp \$4/night, cable \$3/night, Wi-Fi \$2/night. Reservations required, drive-ups not accepted.
RENTAL ACCOMMODATIONS: Rental units available. Trip Points not accepted. Contact resort directly.



CHINOOK

Columbia Shores RV Park— K/M Resorts of America

706 Highway 101
Chinook, Washington 98614
360-777-8581; res.: 253-896-4677
columbiashores@kmresorts.com
kmresorts.com



See page 101 for state map.



RESORT NUMBER: 1655

GOOD SAM RATING: 5/8.5*/6

CLASSIC RESORT

Long Beach peninsula is nine miles away and is a fisherman's paradise. Salmon, sturgeon, albacore, bottom fish, crab and clamming within 15 minutes. Area has one of the largest kite festivals in the world and some of the finest sand beaches anywhere. Nearby Ilwaco offers charter services and great restaurants.

DIRECTIONS: The resort is on the N side of Hwy 101 in downtown Chinook. From Olympia, WA: I-5 Ex 104 W. Hwy 101 to Hwy 8 to Elma. Hwy 12 to Aberdeen. Rejoin Hwy 101 S approx 85 mi to Chinook. From Portland, OR: Hwy 30 or Hwy 26 W to Astoria. N across the Astoria Bridge on Hwy 101. Approx 5 mi to Chinook, WA.

GPS COORDINATES: 46.269°N/-123.941°W
RV SITES: Full: 0 Partial: 53 Dry: 5
CHECK-IN: 1:00 p.m.
CHECK-OUT: 11:00 a.m.
SEASON: Year-round
MAX. RV LENGTH: 40 feet
NOTATIONS: Additional charges: 30 amp \$3/night, 50 amp \$4/night, cable \$3/night, Wi-Fi \$2/night. Reservations required, drive-ups not accepted. No sewer sites currently available. Members need to come into park with empty tanks.
RENTAL ACCOMMODATIONS: Rental units available. Trip Points not accepted. Contact resort directly.



NETWORK RESORTS

WASHINGTON

EASTON

Lake Easton Resort—Sunrise Resorts

581 Lake Easton Road
Easton, Washington 98925
509-656-2255
lakeeaston@sunriseresorts.com
sunriseresorts.com



See page 101 for state map.



RESORT NUMBER: 558

GOOD SAM RATING: 7.5/7.5/5

DELUXE RESORT

On the eastern ridge of the Cascade Range, 70 miles from Seattle. Winter activities, while in summer four lakes offer fishing and water skiing. Yakima River offers some of the best fly fishing in Washington. Short drive to mining towns of Cle Elum and Roslyn, Yakima Valley wine country and the alpine town of Leavenworth.

DIRECTIONS: From Seattle: E on I-90 to Ex 70. Resort is adjacent to the Fwy, surrounded by Lake Easton State Park.

GPS COORDINATES: 47.2469°N/-121.187°W

ELEVATION: 2,100 feet

RV SITES: Full: 58 Partial: 150 Dry: 0

CHECK-IN: Noon

CHECK-OUT: Noon

SEASON: Year-round

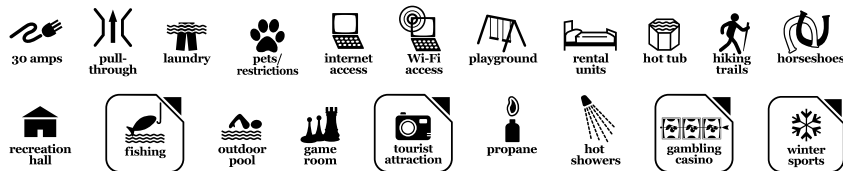
PEAK SEASON: June 1–September 15

MAX. RV LENGTH: 36 feet

NOTATIONS: Rate includes 1 RV, 1 vehicle and 4 people. Limited space for RVs with slide-outs. Sewer access is limited—must arrive with empty tanks or \$25 dump fee. Additional charges: Late check-out and early check-in \$5 plus tax—strictly enforced, resort fee \$3/night, extra person (over 4) \$5/night, small tent on site with RV \$20/night, and add'l charges for cargo trailers, boats, etc. No RVs older than 15 years.

RENTAL ACCOMMODATIONS: Rental units available. Trip Points not accepted.

Contact resort directly.



ELMA

Travel Inn Resort—K/M Resorts of America

801 East Main
Elma, Washington 98541
360-482-3877; fax: 360-482-1374
travelinn@kmresorts.com
kmresorts.com



See page 101 for state map.



RESORT NUMBER: 660

GOOD SAM RATING: 9/9*/9.5

DELUXE RESORT

At the gateway to ocean and mountain recreation, 30 minutes from coastal beaches. Salmon, tuna, and bottom fishing, clamming and beach combing await you. Rivers and streams have steelhead and trout. Surrounding forests abound in game birds, deer and elk. Just minutes from public golfing and bowling.

DIRECTIONS: From I-5: Olympia Ex 104. Hwy 101 N to Hwy 8. W on Hwy 8, 20 mi to 1st Elma Ex/Hwy 12 E. R for 1 block. R 2 blocks. Resort on R.

GPS COORDINATES: 47.0095°N/-123.3864°W

RV SITES: Full: 130 Partial: 0 Dry: 0

CHECK-IN: 1:00 p.m.

CHECK-OUT: Noon

SEASON: Year-round

PEAK SEASON: April 1–September 30

MAX. RV LENGTH: 40 feet

NOTATIONS: Additional charges: Electric \$4/night, cable \$3/night. Wi-Fi charge based on usage. Reservations required, drive-ups not accepted.



WASHINGTON

HOODSPORT

Dow Creek Resort—Sunrise Resorts

2670 North Lake Cushman Road
Hoodspport, Washington 98548
360-877-5022
dowcreek@sunriseresorts.com
sunriseresorts.com



See page 101 for state map.



RESORT NUMBER: 129

GOOD SAM RATING: 7/8.5*/9

CLASSIC RESORT

97 miles from Seattle at the Olympic Mountains near Hood Canal and Lake Cushman with outdoor activities including hunting, fishing, golf and water skiing. Close to Olympic National Park and Olympic National Forest with the famous Staircase area.

DIRECTIONS: I-5 S of Seattle: Ex 104 to Hwy 101 past Shelton to Hoodspport. Cushman Rd/Hwy 119 (L off Hwy 101) 2.7 mi. R into resort after Lake Cushman grocery.

GPS COORDINATES: 47.4105°N/-123.1884°W

ELEVATION: 500 feet

RV SITES: Full: 20 Partial: 45 Dry: 29

CHECK-IN: Noon–6:00 p.m.

CHECK-OUT: 11:00 a.m.

SEASON: Year-round

MAX. RV LENGTH: 36 feet

NOTATIONS: Rate is for 1 RV, 1 vehicle, 4 people. Limited 50 amp. No sewer Jun 15–Sep 15. Additional charges: 50 amp \$3/night plus tax, late check-out and early check-in \$5/hour plus tax & strictly enforced, resort fee \$3/night, extra vehicle \$5/night, extra person (over 4) \$5/night, small tent onsite with RV \$20/night, extra charges for cargo trailers, boats, etc. Sewer access is limited, arrive with empty tanks or \$25 + tax dump fee. No RVs older than 15 years.

RENTAL ACCOMMODATIONS: Rental units available. Trip Points not accepted. Contact resort directly.



MOSES LAKE

Pier 4 RV Resort—Sunrise Resorts

3400 Sage Road
Moses Lake, Washington 98837
509-765-6319
pier4@sunriseresorts.com
sunriseresorts.com



See page 101 for state map.



RESORT NUMBER: 130

GOOD SAM RATING: 9/7.5/7

PREMIER RESORT

Sunrise-Pier 4 adjoins a city park and Moses Lake. The resort's shoreline, the city park's fine beach and 200-mile shoreline of the lake provide access for lounging, exploring, water skiing, boating, sailing, and fishing. Sand dunes nearby for biking or four-wheeling.

DIRECTIONS: From Seattle I-90 E: Ex 174. Straight thru stop sign. R on Laguna Dr. Next L to resort. From Spokane on I-90 W: Ex 174. L at stop sign. Over fwy. L to resort.

GPS COORDINATES: 47.102°N/-119.3277°W

RV SITES: Full: 167 Partial: 29 Dry: 0

CHECK-IN: 1:00 p.m.

CHECK-OUT: 11:00 a.m.

SEASON: Year-round

PEAK SEASON: May 15–September 15

MAX. RV LENGTH: 36 feet

NOTATIONS: Rate is for 1 RV, 1 vehicle and 4 people. Additional charges: 50 amp \$3/night plus tax, mandatory cable TV \$2/night, late check-out and early check-in \$5 plus tax-strictly enforced, resort fee \$3/night, extra person (over 4) \$5/night, small tent onsite \$20/night no more than 6 occupants on site, add'l fee for cargo trailers, boats, etc. Sewer access is limited, must arrive with empty tanks or \$25 dump fee. Open year-round on limited basis. No RVs older than 15 years.

RENTAL ACCOMMODATIONS: Rental units available. Trip Points not accepted. Contact resort directly.



NETWORK RESORTS

WASHINGTON

NEWPORT

Old American Kampground— K/M Resorts of America

701 North Newport Avenue
Newport, Washington 99156
509-447-3663; fax: 509-447-0679
oldamerican@kmsresorts.com
kmsresorts.com



See page 101 for state map.



RESORT NUMBER: 1024

GOOD SAM RATING: 7/10*/7

DELUXE RESORT

On the Washington/Idaho border offering activities for everyone. Fish, boat, water ski and swim in Pend Oreille River. Hike or backpack in mountainous surroundings. Walking distance to Newport for shopping, restaurants and grocery stores. Nearby in winter: cross country skiing, ice skating, snow skiing, snowmobiling.

DIRECTIONS: From Spokane WA: I-90, Ex Hwy 2. N 6 mi on Division St. Hwy 2 to Newport for approx 35 mi. Hwy 2 through town toward Sandpoint. L on Newport Ave (McDonalds) to resort driveway. From Sandpoint, ID: Hwy 2 W to Newport, WA. R on Newport Ave (McDonalds) to resort. From Coeur d' Alene, ID: W on I-90 5 mi to Hwy 41, R on Hwy 41 to Newport, WA. L at light. R at McDonalds to resort.

GPS COORDINATES: 48.1863°N/-117.0407°W

ELEVATION: 3,200 feet

RV SITES: Full: 60 Partial: 0 Dry: 0

CHECK-IN: 1:00 p.m.

CHECK-OUT: 11:00 a.m.

SEASON: Year-round


PEAK SEASON: April 1–September 30

MAX. RV LENGTH: 40 feet

NOTATIONS: Reservations required, drive-ups not accepted. Additional charges: 30 amp \$3/night, 50 amp \$4/night, cable \$3/night, Wi-Fi \$2/night.

RENTAL ACCOMMODATIONS: Rental units available. Trip Points not accepted.

Contact resort directly.




NINE MILE FALLS

Willow Bay Resort— Advance Resorts of America

6607 Highway 291
Nine Mile Falls, Washington 99026
509-276-2350; res.: 800-445-9519
resort1214@gmail.com
araresorts.com



See page 101 for state map.



RESORT NUMBER: 2175

GOOD SAM RATING: 4.5/3/5.5

CLASSIC RESORT

Willow Bay Resort is located on Long Lake. The resort features onsite boat launch, multiple docks, boat storage, clubhouse with HD satellite, hiking trails, boathouse, and laundry facilities. At Willow Bay Resort and Marina swimming, waterskiing, and trophy bass fishing are right in your front yard.

DIRECTIONS: I-90 at Spokane take Division Ex 281. Follow 3 mi N to Hwy 291 (W Francis Ave). Turn L and continue approx 20 mi to resort.

GPS COORDINATES: 47.8804°N/-117.6571°W

RV SITES: Full: 0 Partial: 35 Dry: 0

CHECK-IN: 4:00 p.m.


CHECK-OUT: 11:00 a.m.

SEASON: April 15–November 1

MAX. RV LENGTH: 45 feet

RENTAL ACCOMMODATIONS: Rental units available. Trip Points not accepted.

Contact resort directly.



WASHINGTON

OCEAN CITY

Ocean Breeze RV Resort— K/M Resorts of America

2428 State Route 109
Ocean City, Washington 98569
360-289-0628; fax: 360-289-0394
oceanbreeze@kmresorts.com
kmresorts.com



See page 101 for state map.



RESORT NUMBER: 463

GOOD SAM RATING: 8.5/8.5*/10

PREMIER RESORT

One of the state's most popular natural recreational areas is the razor clam capital of the world. Closest ocean beach to Everett, Tacoma, and the Seattle area. Surf fishing, horseback riding, oyster picking, and exploring. All this can be enjoyed from the beautiful 165 acres of trees at Ocean Breeze RV Resort.

DIRECTIONS: From I-5: W through Olympia. W onto the Aberdeen Fwy. Follow signs through Aberdeen on Hwy 109. 16 mi W of Hoquiam. Pass Hwy 115 turn off, staying on Hwy 109 for 0.7 mi to resort on R.

GPS COORDINATES: 47.0551°N/-124.1631°W

RV SITES: Full: 0 Partial: 220 Dry: 0

CHECK-IN: 1:00 p.m.

CHECK-OUT: 11:00 a.m.

SEASON: Year-round

PEAK SEASON: April 1–September 30

MAX. RV LENGTH: 40 feet

NOTATIONS: Additional charges: 30 amp \$3/night. Reservations required, drive-ups not accepted.

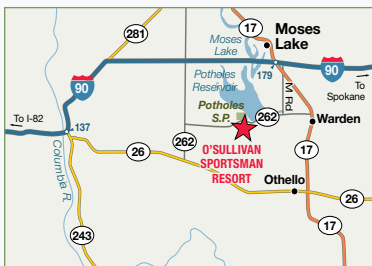
RENTAL ACCOMMODATIONS: Rental units available. Trip Points not accepted. Contact resort directly.



OTHELLO

O'Sullivan Sportsman Resort

6897 Highway 262 Southeast
Othello, Washington 99344
509-346-2447
osullivan@sosmail.us
osullivansportsmanresort.com



See page 101 for state map.



RESORT NUMBER: 774

GOOD SAM RATING: 9/9.5*/10

DELUXE RESORT

Located on 23,000-acre Potholes Reservoir, perfect for fun in the sun. Most popular recreational area in Eastern Washington. Summer water sports. Public boat launch located one-quarter mile away at state park. Lakes provide excellent fishing. 18-hole golf course next to resort.

DIRECTIONS: From Seattle: I-90 E. Hwy 26 Ex just E of Vantage. Approx 26 mi. L on A St SE/SR 262. Approx 12 mi, resort on R just past Potholes State Park. From Spokane: I-90 W. Hwy 17 Ex at Moses Lake. Turn L. Approx 2 mi. R on M St SE. Approx 11 mi to stop sign. R on O'Sullivan Dam Rd SE/SR 262. Resort on L in 7 mi.

GPS COORDINATES: 46.9702°N/-119.3455°W

RV SITES: Full: 169 Partial: 0 Dry: 0

CHECK-IN: 8:00 a.m.– 5:00 p.m.

CHECK-OUT: 11:00 a.m.

SEASON: Year-round

PEAK SEASON: April 1–October 15

MAX. RV LENGTH: 50 feet

NOTATIONS: Additional charges: Utility fee (includes Wi-Fi) \$25/night, tax. No golf carts, go-carts, skateboards, mini-bikes or side by sides allowed. Internet access in clubhouse and Wi-Fi access in campground.



NETWORK RESORTS

WASHINGTON

RANDLE

Cascade Peaks

11519 U.S. Highway 12
Randle, Washington 98377
360-494-7931; fax: 360-494-2070
cascadepeaks@lewiscounty.com
cascadepeaks camping.com



See page 101 for state map.



RESORT NUMBER: 1817

GOOD SAM RATING: 8/4/7

DELUXE RESORT

The fun begins between Mt. Rainier, Mt. St. Helens, and Mt. Adams. 120 acres of wilderness beauty, 650 campsites and one-half mile of Cowlitz River frontage. Share your campsite with nature's beauty, deer and elk. Mountain climbing, fishing, hang gliding, guided boat trips, and white water rafting nearby.

DIRECTIONS: From Seattle (N) or Portland (S): I-5 Ex 68. E on Hwy 12 approx 58 mi. Resort on L. From Yakima: W on Hwy 12 approx 70 mi. Resort on R.

GPS COORDINATES: 46.5341°N/-121.7779°W
RV SITES: Full: 120 Partial: 300 Dry: 80
CHECK-IN: 9:00 a.m.–9:00 p.m.
CHECK-OUT: 7:00 a.m.–7:00 p.m.
SEASON: Year-round
PEAK SEASON: May 28–September 3
MAX. RV LENGTH: 45 feet
NOTATIONS: Additional charges: River view \$10/night, extra guest \$10/night.



RANDLE

Maple Grove Resort— K/M Resorts of America

175 State Route 131
Randle, Washington 98377
360-497-2742; res.: 253-896-4677
maplegrove@kmresorts.com
kmresorts.com



See page 101 for state map.



RESORT NUMBER: 724

GOOD SAM RATING: 8/8.5*/9.5

DELUXE RESORT

Adventure is never far with the triangle of Mounts Rainier, St. Helens and Adams around the resort. There are a total of 60 lakes within 40 miles offering salmon, steelhead and trout fishing. Activities include horseback riding, mountain climbing, hang gliding, guided boat trips, whitewater rafting, and scenic flights. Resort has 1,400 feet of frontage on Cowlitz River.

DIRECTIONS: From Seattle (N) or Portland (S) I-5: Ex 68. E on Hwy 12 approx 50 mi to Randle. S on Hwy 131. 0.1 mi to resort.

GPS COORDINATES: 46.5301°N/-121.9567°W
RV SITES: Full: 53 Partial: 146 Dry: 0
CHECK-IN: 1:00 p.m.
CHECK-OUT: 11:00 a.m.
SEASON: Year-round
PEAK SEASON: April 1–September 30
MAX. RV LENGTH: 40 feet
NOTATIONS: Additional charges: 30 amp \$3/night, 50 amp \$4/night, cable \$3/night, Wi-Fi \$2/night. Reservations required, drive-ups not accepted. Poolhouse closed Jan and Feb.
RENTAL ACCOMMODATIONS: Rental units available. Trip Points not accepted. Contact resort directly.



WASHINGTON

SEQUIM

Diamond Point Resort— K/M Resorts of America

294 Industrial Parkway
Sequim, Washington 98382
360-681-0590; res.: 253-896-4677
diamondpoint@kmresorts.com
kmresorts.com



See page 101 for state map.



RESORT NUMBER: 825

GOOD SAM RATING: 6/8*/8

DELUXE RESORT

Diamond Point is in the Banana Belt of the Pacific Northwest. The resort is nestled between the Olympic Mountains and the Puget Sound, with beautiful views of the Canadian San Juan Islands. Area attractions include beach access, golf, fishing, mountain hiking and gambling at a nearby casino.

DIRECTIONS: From Sequim: Hwy 101. E approx 9 mi E of Sequim. Diamond Point Rd NW approx 3.5 mi. L on Industrial Pkwy to resort.

GPS COORDINATES: 48.0884°N/-122.9319°W

RV SITES: Full: 60 Partial: 7 Dry: 2

CHECK-IN: 1:00 p.m.

CHECK-OUT: 11:00 a.m.

SEASON: Year-round

PEAK SEASON: April 1–September 30

MAX. RV LENGTH: 35 feet

NOTATIONS: Additional charges: 30 amp \$3/night, cable \$3/night, Wi-Fi \$2/night per device, tax 8.6%. Reservations required. Drive-ups not accepted.

RENTAL ACCOMMODATIONS: Rental units available. Trip Points not accepted.

Contact KM Resorts directly: 253-896-4677.



SILVER CREEK

Harmony Lakeside RV Park & Deluxe Cabins

563 State Route 122
Silver Creek, Washington 98585
877-780-7275
office@harmonylakesidervpark.com
rinnstyleresorts.com/washington/harmony-lakeside-rv-park



See page 101 for state map.



RESORT NUMBER: 2456

GOOD SAM RATING: 9/10*/10

DELUXE RESORT

Harmony Lakeside RV Park is situated on Mayfield Lake in Lewis County, a short distance from Seattle and Portland. We are centrally located in Southwest Washington between the state's two beautiful mountains, Mt St Helens and Mt Rainier.

DIRECTIONS: From Jct of I-5 & US-12 (Ex 68): Go 13.75 mi E on US-12 to SR-122 (MP 86-87), then 5.5 mi NE on SR-122, park on R.

GPS COORDINATES: 46.55791°N/-122.50373°W

RV SITES: Full: 89 Partial: 0 Dry: 0

CHECK-IN: 11:00 a.m.

CHECK-OUT: 1:00 p.m.

SEASON: Year-round

PEAK SEASON: May 1–October 15

MAX. RV LENGTH: 65 feet

NOTATIONS: Rate includes full hook-up, TV, Wi-Fi. Additional charges: Add'l person \$5/night, add'l vehicle \$11/night, tax 9.8%. Max 6 people per site. No tent sites. 1 night deposit required for reservation. \$29 cancellation fee less your deposit if cancel 14 days or more prior to check-in. Full deposit fee if cancel within 13 days or less of arrival. No shows charged entire reservation fee. Quiet hours 11 p.m.-8 a.m.



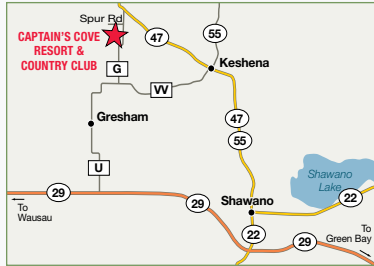
NETWORK RESORTS

WISCONSIN

GRESHAM

Captain's Cove Resort and Country Club

N9099 Big Lake Road
Gresham, Wisconsin 54128
715-787-3535; fax: 715-787-3517
captainscove@rocketmail.com
captaincove.com



See page 102 for state map.



RESORT NUMBER: 768

GOOD SAM RATING: 7/7.5/8

DELUXE RESORT

Fill your days and nights with activities at this wooded lakeside resort complete with two sandy beaches and a clubhouse on the water. Or relax on the lake, which is closed to motorized boats. At night, try your luck at the casino 8 miles away.

DIRECTIONS: From E at Shawano: Hwy 47/55 N 7.5 mi past Menominee Casino. L on County G for 0.5 mi. R on Spur Rd. 0.7 mi to resort. From the W: Hwy 29 E. L on County U. Past Gresham 2 mi to Big Lake Rd. Go to intersection of Big Lake and Spur Rd.

GPS COORDINATES: 44.9215°N/-88.7669°W

RV SITES: Full: 50 Partial: 83 Dry: 0

CHECK-IN: 10:00 a.m.-3:00 p.m.

CHECK-OUT: Noon

SEASON: May 14–October 21

PEAK SEASON: May 15–September 15

MAX. RV LENGTH: 45 feet

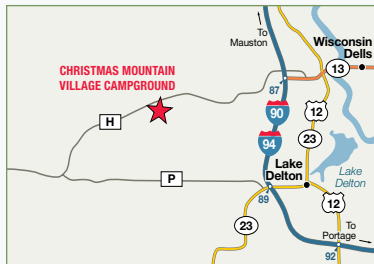
NOTATIONS: Coast family & friends reservations must be accompanied by Coast member making the reservation. Additional charges: Amenity fee \$5/person. Late arrivals must be prearranged with owners. Wi-Fi access in clubhouse. Will not accept visitor mail or visitor packages, will not mail parcels. Post office in Town of Gresham. For Oct, check in hours for Tue and Wed are 10 am-3 pm. Check in must be prior to 3 pm.



WISCONSIN DELLS

Christmas Mountain Village Campground

S944 Christmas Mountain Road
Wisconsin Dells, Wisconsin 53965
608-254-3940; fax: 608-254-3907
lori.seppel@bluegreenvacations.com
christasmountainvillage.com



See page 102 for state map.



RESORT NUMBER: 428

GOOD SAM RATING: 10/9.5*/10

DELUXE RESORT

Located in the year-round Wisconsin Dells resort area. From quiet forests and scenic beauties to winter, summer, and water sports, to nightlife and fine dining, the Dells has it. The resort features a 27-hole golf course, alpine skiing and other outdoor activities, as well as organized activities.

DIRECTIONS: From I-90/94: Ex 87/Hwy 13. W on County Hwy H approx 4 mi. L on Coon Bluff Rd for 0.5 mi to main entrance to Christmas Mountain. Turn L on Christmas Mtn Rd for 0.7 mi to guest registration on L.

GPS COORDINATES: 43.6115°N/-89.848°W

RV SITES: Full: 91 Partial: 0 Dry: 0

CHECK-IN: Noon-9:00 p.m.


CHECK-OUT: 11:00 a.m.

SEASON: Year-round

PEAK SEASON: June 1–September 30

MAX. RV LENGTH: 40 feet

NOTATIONS: Additional charges: Utility fee \$5/night. Credit card required at check-in. From mid-Oct thru mid-May electric sites only, no access to water and dump station.

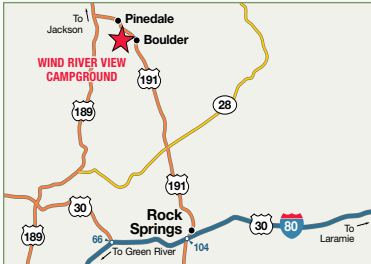


WISCONSIN

BOULDER

Wind River View Campground

8889 Highway 191
 Boulder, Wyoming 82923
 307-537-5453; fax: 307-537-5453
 windriverview@outlook.com
 windriverview.wixsite.com/mysite



See page 83 for state map.



RESORT NUMBER: 896

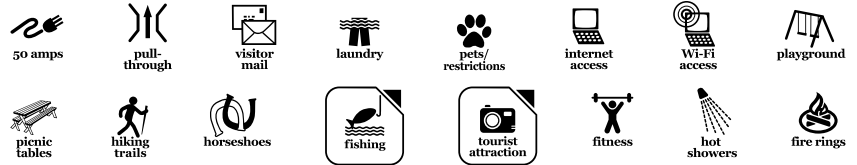
GOOD SAM RATING: 4.5/6.5*/6.5

CLASSIC RESORT

Wind River View Campground is nestled at the base of the beautiful Wind River Mountain range of Wyoming. The park is about 100 miles south of Jackson Hole, Grand Teton, and Yellowstone Park areas. Numerous lakes and rivers are within a short drive from the park and offer exceptional fishing.

DIRECTIONS: From Rock Springs: 90 mi N on Hwy 191. Park on L 1 mi after crossing bridge at Boulder. From Jackson Hole: 90 mi S on Hwy 191. Park on R.

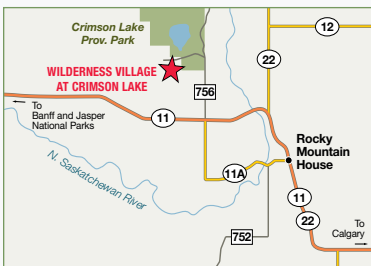
GPS COORDINATES: 42.7589°N/-109.7334°W
ELEVATION: 7,100 feet
RV SITES: Full: 50 Partial: 28 Dry: 0
CHECK-IN: 9:00 a.m.–8:00 p.m.
CHECK-OUT: 11:00 a.m.
SEASON: May 1–October 1
MAX. RV LENGTH: 50 feet



ROCKY MOUNTAIN HOUSE

Wilderness Village at Crimson Lake

402034 Range Road 8-1
 Rocky Mountain House, Alberta T4T 1A9
 403-845-2145; fax: 403-845-2146
 information@wildernessvillage.ca
 wildernessvillage.ca



See page 103 for Western Canada map.



RESORT NUMBER: 4

GOOD SAM RATING: 8/10*/9

CLASSIC RESORT

Set in secluded wilderness NW of Calgary and E of the Canadian Rockies. Resort offers on-site playground, BMX track, ball field, free petting zoo, 2 pools, 3 hot tubs, immaculate showers/washrooms. Horseback trail rides mid-May to mid-Sep. Enjoy trout fishing in closeby lakes and streams or golf at nearby golf courses.

DIRECTIONS: Hwy 11 for 6 mi W of Rocky Mountain House, cross N Saskatchewan River to Hwy 756. 3 mi N on Hwy 756 to access shared with Crimson Lake Prov. Park. Resort 0.2 mi on L.

GPS COORDINATES: 52.4423°N/-115.0329°W
ELEVATION: 3,200 feet
RV SITES: Full: 0 Partial: 385 Dry: 0
CHECK-IN: 2:00 p.m.
CHECK-OUT: 11:00 a.m.

SEASON: January 2–December 31
MAX. RV LENGTH: 40 feet
NOTATIONS: Coast members must pay an add'l \$50/night resort fee, plus any add'l service fees, to park at check-in. No extensions will be given. Drive-ups not accepted. Water and 30 amp only. No day or outside visitors. Maximum 8 people per site. Additional charges: 1 tent on site \$20/night, pets, mobile sewer service, add'l vehicle, ATV/boat trailer subject to add'l fees. Office hrs vary, call or email to check hours.
RENTAL ACCOMMODATIONS: Rental units available. Trip Points not accepted. Contact resort directly. 5% GST plus 4% hotel levy. Pets permitted for \$20 pet fee/night.

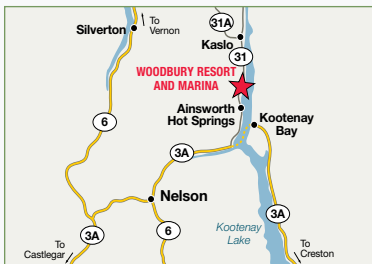


NETWORK RESORTS

AINSWORTH

Woodbury Resort and Marina

4112 Highway 31
Ainsworth, British Columbia V0G 1A0
250-353-7717; res.: 877-353-7717
woodburyresort@netidea.com
woodburyresort.com



See page 103 for Western Canada map.



RESORT NUMBER: 491

GOOD SAM RATING: 7.5/6/7

DELUXE RESORT

Largest resort in the Kootenay Lakes area, 2.5 miles north of Ainsworth Hot Springs. Full service marina and rental boats. Famous JB's restaurant and pub on site. Lake hosts the over-10-pound Gerrard Rainbow Trout. Nearby are 60 miles of back roads to mountain lakes and old mines. Woodbury Canyon and Kokanee Glacier are a few miles from the resort.
DIRECTIONS: From Nelson: Rte 3A/31 NE to Balfour. Rte 31 N approx 9 mi to resort on R.

GPS COORDINATES: 49.7753°N/-116.9067°W

RV SITES: Full: 36 Partial: 30 Dry: 0

CHECK-IN: 2:00 p.m.

CHECK-OUT: 11:00 a.m.

SEASON: Year-round

PEAK SEASON: May 26–September 26

MAX. RV LENGTH: 40 feet

NOTATIONS: Check with park concerning Canadian holidays. Wi-Fi access in campground.

RENTAL ACCOMMODATIONS: Rental units available. Trip Points accepted. Contact resort directly.



30 amps



pull-through



pets/restrictions



internet access



Wi-Fi access



playground



restaurant/snack bar



rental units



fishing



boating



recreation hall



fishing



outdoor pool



beach



tourist attraction



winter sports

CHEMAINUS

Country Maples RV Resort— Holiday Trails Resorts

9010 Trans Canada Highway
Chemainus, British Columbia V0R 1K4
250-246-2078; fax: 250-246-2038
countrymaples@htr.ca
htr.ca



See page 103 for Western Canada map.



RESORT NUMBER: 2042

GOOD SAM RATING: 8/8/8.5

DELUXE RESORT

Country Maples is located just off the Island Highway approximately 9 miles north of Duncan. Grassy, shaded sites, off highway.

DIRECTIONS: From Hwy 1 N: Park is 18 km (11 mi) N of Duncan on L of Hwy. N and follow designated u-turn route at Henry Rd. From Hwy 1 S: 1.5 km (1 mi) past Fuller Lake Motel at Henry Rd. Ex lane allows slowing before park entrance.

GPS COORDINATES: 48.8961°N/-123.7148°W

RV SITES: Full: 118 Partial: 27 Dry: 0

CHECK-IN: Noon

CHECK-OUT: 11:00 a.m.

SEASON: Year-round

PEAK SEASON: May 15–September 15

MAX. RV LENGTH: 45 feet

NOTATIONS: Please call resort ahead of reservation to prepay all amenity fees. Rate includes 4 adults, 30 amp, full hook-up. Additional charges: Extra person over 5 yrs \$4/night, each pet \$3/night, Wi-Fi \$3/night, 50 amp \$3/night, tax 5%. Drive-ups not accepted. At least seven day advanced reservation required.



50 amps



pull-through



dump station



laundry



pets/restrictions



internet access



Wi-Fi access



playground



horseshoes



recreation hall



outdoor pool



mini golf



fitness



gift shop



handicap access

KELOWNA

RESORT NUMBER: 337

GOOD SAM RATING: 10/9.5*/9.5

CLASSIC RESORT

Holiday Park Resort

1-415 Commonwealth Road
Kelowna, British Columbia V4V 1P4
250-766-4255; res.: 800-752-9678
holiday@sweetlife.com
sweetlife.com



See page 103 for Western Canada map.



Centrally located in the beautiful Okanagan Valley, Holiday Park is a four season RV & condo resort surrounded by championship golf courses, award-winning wineries, world-class ski hills, numerous recreation areas and facilities. This 67-acre playground offers landscaped RV sites, fully furnished condos, 4 pools, 3 hot tubs, 3 rec centers, plus a wide range of onsite activities with seasonal discounts and specials. Come discover the sweetlife!
DIRECTIONS: From Kelowna: On Hwy 97, 5 km N of Kelowna International Airport. From Winfield: On Hwy 97, 2 km S of Winfield turn onto Commonwealth Rd.

GPS COORDINATES: 50.0077°N/-119.3931°W

RV SITES: Full: 20 Partial: 0 Dry: 0

CHECK-IN: 1:00 p.m. -5:00 p.m.

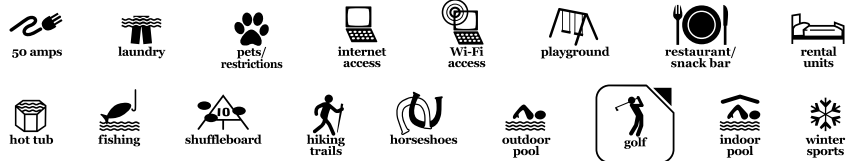
CHECK-OUT: 11:00 a.m.

SEASON: Year-round

MAX. RV LENGTH: 40 feet

NOTATIONS: RVs with flush toilets and holding tanks only. No tents, pop-ups or porta-potties. Free Wi-Fi at hotspots. Wi-Fi access at RV site (fee).

RENTAL ACCOMMODATIONS: Rental units available. Trip Points not accepted. Contact resort directly.



COMPTON

RESORT NUMBER: 189

GOOD SAM RATING: 9/10*/9.5

DELUXE RESORT

Camping de Compton

24 Chemin de la Station
Compton, Quebec JOB 1L0
819-835-5277; fax: 819-835-5304
info@campingcompton.com
campingcompton.com



See page 105 for Eastern Canada map.



Between Sherbrooke and the Vermont border. Located on rolling hills and offers remarkable scenic views for the great pleasure of golfers and cyclists. Nearby: Coaticook Gorge, Massawippi Lake, Saint-Benoit-du-Lac Abby, Mount Megantic Observatory. You will always remember Le Camping de Compton sunset on Mont-Orford.
DIRECTIONS: From Montreal: Hwy 10 towards Sherbrooke. Ex 121 towards Coaticook (Rte 55 S). Ex 21 towards Ayer's Cliff. In center of village, follow Rd 208 E to Compton. L on Rd 147 N. L on Chemin de la Station to resort 1,000 ft on L.

GPS COORDINATES: 45.243°N/-71.832°W

RV SITES: Full: 242 Partial: 45 Dry: 0

CHECK-IN: 2:00 p.m.

CHECK-OUT: Noon

SEASON: April 15–October 19

MAX. RV LENGTH: 50 feet

NOTATIONS: Additional charges: Electric fee \$4/night, VIP site \$5/night, internet access \$5/24 hours, taxes.



NETWORK RESORTS

SONORA

EL GOLFO DE SANTA CLARA

RESORT NUMBER: 1598

GOOD SAM RATING: No rating available

CLASSIC RESORT

El Golfo RV Resort— Colorado River Adventures

Los Cinco Amigos Del Golf, Clara S.A. de C.V.
El Golfo de Santa Clara, Sonora 83401
760-663-4941; res.: 760-663-4968
robinj@cramember.com
coloradoriveradventures.com



See page 106 for Mexico map.



Located on the Sea of Cortez 70 miles south of Yuma, AZ, with miles of pristine white sand beach, tidepools and breathtaking area views. A fishing village with charter fishing available, great shrimp and just a few restaurants in town. Say hello to Teresa when you visit the famous El Capitan restaurant located right next door. For off-road enthusiasts El Golfo boasts sand dunes comparable to Glamis. **DIRECTIONS:** From Yuma go 22 mi S following signs to San Luis Rio Colorado. Travel thru Rita to El Golfo. 70 mi from San Luis Rio Colorado to El Golfo de Santa Clara.

GPS COORDINATES: 31.67663°N/-114.48814°W
RV SITES: Full: 165 Partial: 0 Dry: 0
CHECK-IN: 8:00 a.m.
CHECK-OUT: 3:00 p.m.
SEASON: Year-round
MAX. RV LENGTH: 40 feet
NOTATIONS: Check U.S. State Department guidelines concerning travel to Sonora, Mexico. Additional charges: Resort fee \$3/night. Drive-ups not accepted.



30 amps



laundry



pets/
restrictions



hot tub



shuffleboard



recreation
hall



fishing



outdoor
pool



basketball



beach



volleyball



golf



game
room



GOOD NEIGHBOR PARKS

Good Neighbor Parks provide additional quality locations across North America where you can stay at a discount when using your Coast to Coast membership. Good Neighbor Parks are located in 38 states and 11 Canadian Provinces.

UNITED STATES

Alabama	176
Alaska	176
Arizona	176
Arkansas	182
California	182
Connecticut	183
Florida	183
Georgia	186
Idaho	187
Illinois	188
Indiana	189
Kansas	190
Kentucky	191
Maine	191
Massachusetts	191
Michigan	191
Minnesota	191

Missouri	192
Montana	192
Nebraska	194
Nevada	195
New Hampshire	197
New Mexico	197
New York	198
North Carolina	198
North Dakota	199
Ohio	199
Oklahoma	200
Oregon	201
Pennsylvania	202
South Dakota	202
Tennessee	204
Texas	204
Utah	212
Vermont	215

Washington	215
Wisconsin	221
Wyoming	221

CANADA

Alberta	221
British Columbia	222
Manitoba	222
New Brunswick	223
Newfoundland/Labrador	224
Nova Scotia	224
Ontario	225
Prince Edward Island	230
Quebec	230
Saskatchewan	231
Yukon	231

GOOD NEIGHBOR PARKS

ALABAMA

ALABAMA

TALLADEGA

Talladega Creekside Resort

760 Lake Whitland Drive
Talladega, Alabama 35160
256-362-9053
info@talladegacreekside.com
talladegacreekside.com

RESORT NUMBER: 2064

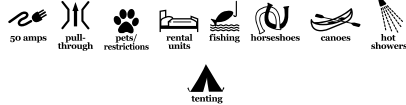
GOOD SAM RATING: No Rating Available

DIRECTIONS: From E or W I-20: Ex 173/ Eastaboga. S to CR 5. 4 mi to Lake Whitland Rd on L. From Hwy 21 in Talladega: N on Eastaboga Rd 5 mi and R on Lake Whitland Rd.

GPS COORDINATES: 33.5261°N/-86.0398°W

NOTATIONS: Check-in: 3:00 p.m.–7:00 p.m. Check-out: Noon. Special Coast member discount rate for 30 and 50 amp sites, includes full hook-ups. Coast rate not avail NASCAR race weeks. Call if arriving later than 7 p.m. Rental units available. Trip Points not accepted. Contact resort directly. Max. RV length: 45 feet. Open: Year-round.

STATE MAP: See page 74.



ALASKA

GLENNALLEN

Northern Nights Campground & RV Park

Mile Post 188.7 Glenn Highway
Glennallen, Alaska 99588
907-822-3199
info@northernnightscampground.com
northernnightscampground.com

RESORT NUMBER: 2589

GOOD SAM RATING: No Rating Available

DIRECTIONS: From Jct Glenn Hwy & Richardson Hwy: Go W 600 yds on Glenn Hwy. Park on R.

GPS COORDINATES: 62.10794°N/-145.4864°W

NOTATIONS: Check-in: 1:00 p.m. Check-out: Noon. 2024 Coast special discount avail May and Aug. Rate includes 2 adults per site. Additional charges: Tax. Max. RV length: 45 feet. Open: May 15–September 15.

STATE MAP: See page 75.



KENAI

Diamond M Ranch Resort

48500 Diamond M Ranch Road
Kenai, Alaska 99611
907-283-9424
stay@diamondmranch.com
diamondmranchresort.com

RESORT NUMBER: 2595

GOOD SAM RATING: No Rating Available

DIRECTIONS: From Jct of Sterling Hwy (in Soldotna) & Kalifornsky Beach Rd, W 5.5 mi on Kalifornsky Beach Rd. Park on R.

GPS COORDINATES: 60.51505°N/-151.19067°W

NOTATIONS: Check-in: 1:00 p.m. Check-out: 11:00 a.m. Special Coast discount avail May, Jun, Aug & Sep. Rate includes 2 adults per site, full hook-ups. Additional charges: Tax. Max. RV length: 100 feet. Open: Year-round.

STATE MAP: See page 75.



TOK

Tok RV Village & Cabins

1313.4 Mile Alaska Highway
Tok, Alaska 99780
907-883-5877
camp@tokrv.net
tokrv.net

RESORT NUMBER: 2590

GOOD SAM RATING: No Rating Available

DIRECTIONS: From Jct of Darlene Rd & Alaska Hwy: Go 0.25 mi W on Alaska Hwy at MP 1313.4. Park on R.

GPS COORDINATES: 63.3349°N/-142.96399°W

NOTATIONS: Check-in: 1:00 p.m. Check-out: 11:00 a.m. 2024 Coast special discount rate avail May, Jun & Sep. Rate includes 2 adults per site, full hook-ups. Additional charges: Tax. Max. RV length: 70 feet. Open: May 15–September 20.

STATE MAP: See page 75.



VALDEZ

Eagle's Rest RV Park & Cabins

139 East Pioneer
Valdez, Alaska 99686
800-553-7275
info@eaglesrestrv.com
eaglesrestrv.com

RESORT NUMBER: 2588

GOOD SAM RATING: No Rating Available

DIRECTIONS: From Jct of Richardson Hwy & Pioneer Dr, W 50 ft on Pioneer Dr. Park on R.

GPS COORDINATES: 61.05965°N/-146.20763°W

NOTATIONS: Check-in: 1:00 p.m. Check-out: Noon. 2024 Coast special discount avail May and Aug only. Rate includes 2 adults per site, full hook-ups. Additional charges: Tax. Max. RV length: 60 feet. Open: May 12–September 15.

STATE MAP: See page 75.



ARIZONA

APACHE JUNCTION

Carefree Manor RV Resort

1615 North Delaware Drive Space 57
Apache Junction, Arizona 85120
480-982-4008
info@carefreerv.net
carefreerv.net

RESORT NUMBER: 1450

GOOD SAM RATING: No Rating Available

DIRECTIONS: From Hwy 60: N on Ironwood Dr 3 mi to Teepee St. W on Teepee to Delaware. Resort on R.

GPS COORDINATES: 33.4297°N/-111.5698°W

NOTATIONS: Check-in: 9:00 a.m.–4:00 p.m. Check-out: 11:00 a.m. Special Coast member discount rate avail year round. Rate includes 2 people, 30/50 amp, full hook-up, tax. Additional charges: Utilities \$5/night. Applicable sales tax 11.1%. Lots are 30 ft x 50 ft. Max. RV length: 42 feet. Open: April 1–December 31.

STATE MAP: See page 76.



APACHE JUNCTION

NEW VIP RV Resort & Storage

401 South Ironwood Drive
Apache Junction, Arizona 85120
480-983-0847
manager@viprvresort.com
viprvresort.com

RESORT NUMBER: 2737

GOOD SAM RATING: 9/10*/9.5

DIRECTIONS: From Jct of US Hwy 60 & Ironwood Dr (Ex 195), N 1.8 mi on Ironwood Dr. Park on R.

GPS COORDINATES: 33.41203°N/-111.56219°W

NOTATIONS: Check-in: Noon. Check-out: 11:00 a.m. 2024 Coast rate \$49.50. Rate includes 2 adults and full hook-ups. Max. RV length: 45 feet. Open: Year-round.

STATE MAP: See page 76.



BENSON

NEW Butterfield RV Resort & Observatory

251 South Ocotillo Avenue
Benson, Arizona 85602
520-586-4400
info@rv-resort.com
rv-resort.com

RESORT NUMBER: 2677

GOOD SAM RATING: 10/10*/9.5

DIRECTIONS: From Jct of I-10 & Ocotillo Ave (Ex 304), go S 0.6 mi on Ocotillo Ave/ past Safeway shopping center to 3rd entrance on (L).

GPS COORDINATES: 31.9672°N/-110.30677°W

ELEVATION: 3,580 feet

NOTATIONS: Check-in: 1:00 p.m. Check-out: 11:00 a.m. 2024 Coast rate \$40.50 - \$54/night. Rate includes 2 adults, full hook-up. Additional charges: Extra person \$5/night. Max. RV length: 45 feet. Open: Year-round.

STATE MAP: See page 76.



BLACK CANYON CITY

Black Canyon Campground
19600 East St Joseph Road
Black Canyon City, Arizona 85324
844-562-5314
bcccampground@yahoo.com
blackcanyoncampground.com
RESORT NUMBER: 2482

GOOD SAM RATING: No Rating Available

DIRECTIONS: From Jct of I-17 & Ex 242: N 0.5 mi on East Frntg Rd, campground on R.

GPS COORDINATES: 34.05976°N/-112.14213°W

NOTATIONS: Check-in: 3:00 p.m. Check-out: 10:00 a.m. Special 20% discount rate for Coast members avail Jul 4-Sep 1. Rate includes 2 adults per site, full hook-up, Wi-Fi, cable TV. Additional charges: Security deposit \$60, tax 6.035%. Max. RV length: 60 feet. Open: July 4–September 1.

STATE MAP: See page 76.



BLACK CANYON CITY

Black Canyon Ranch RV Resort
33900 South Old Black Canyon Highway
Black Canyon City, Arizona 85324
623-374-9800; fax: 623-374-9801
manager@blackcanyonranchrv.com
blackcanyonranchrv.com
RESORT NUMBER: 2275

GOOD SAM RATING: No Rating Available

DIRECTIONS: 25 mi N of Phoenix. Only 1 mi from either Ex 242 or Ex 244 off I-17. From Nbdnd I-17 Ex 242: Turn L over Fwy, turn R, follow 1 mi, resort on L. From Sbdnd I-17 Ex 244: Go straight 1 mi, resort on R.

GPS COORDINATES: 34.07178°N/-112.15338°W

ELEVATION: 2,200 feet

NOTATIONS: Check-in: Noon. Check-out: 11:00 a.m. 2023 Coast member rate \$59/night good for up to 3 nights, avail Apr 1-Oct 31 only. Units must be self-contained. Drive-ups accepted. Max. RV length: 45 feet. Open: Year-round.

STATE MAP: See page 76.



BOUSE

Desert Pueblo RV Resort
28726 Highway 72
Bouse, Arizona 85325
928-851-2206
dprvresort@gmail.com
desertpueblorv.com
RESORT NUMBER: 2486

GOOD SAM RATING: 8.5/10*/10

DIRECTIONS: From Jct of Hwy 95 and Hwy 72: E 15 mi on Hwy 72, resort on R.

GPS COORDINATES: 33.91752°N/-113.99444°W

NOTATIONS: Check-in: 11:00 a.m. Check-out: 11:00 a.m. Special Coast member discount rate includes 2 adults per site, 30 amp, full hook-up, free Wi-Fi. Additional charges: Add'l adult \$3/night, 50 amp \$3.50/night, tax 7.7%. Wi-Fi in the clubhouse. Max. RV length: 50 feet. Open: October 1–April 15.

STATE MAP: See page 76.



BULLHEAD CITY

NEW Colorado River Oasis Resort
1641 Highway 95
Bullhead City, Arizona 86442
928-763-4385
info@coloradoriveroasis.com
coloradoriveroasis.com
RESORT NUMBER: 2698

GOOD SAM RATING: 10/10*/9.5

DIRECTIONS: From Jct of Hwy 95 & Bullhead City Pkwy (Laughlin Bridge), S 3.4 mi on Hwy 95. Park on R.

GPS COORDINATES: 35.12665°N/-114.57882°W

NOTATIONS: Check-in: Noon. Check-out: 11:00 a.m. 2024 Coast rate \$40.50 - \$58.50/night. Rate includes 2 adults, full hook-ups. Additional charges: Tax 10.6%. Max. RV length: 45 feet. Open: Year-round.

STATE MAP: See page 76.



CAMP VERDE

Verde Ranch RV Resort
1105 North Dreamcatcher Drive
Camp Verde, Arizona 86322
928-567-7126; res.: 928-224-9470
vrrinfo@crmmgmt.com
campspot.com/book/verderanchrvresort
RESORT NUMBER: 2407

GOOD SAM RATING: 10/10*/10

DIRECTIONS: From Jct I-17 & Hwy 260 (Ex 287): Go 0.5 mi N on Hwy 260. Ex at 1st roundabout. Go 300 ft E on N Dreamcatcher Dr. Park on L.

GPS COORDINATES: 34.58443°N/-111.88563°W

NOTATIONS: Check-in: 2:00 p.m. Check-out:

11:00 a.m. 2023 Coast member rate 25% off nightly rate for back-in and deluxe RV sites, 3 nights max. Discount avail May-Dec excluding holiday weekends. Rate includes 2 adults per site, full hook-up, Wi-Fi, cable. Additional charges: \$5 booking fee, tax 12.975%. Use code COAST when booking online. Discount not avail Jan-Apr and holiday weekends. Max. RV length: 54 feet. Open: Year-round.

STATE MAP: See page 76.



CLARKDALE

Rain Spirit RV Resort
551 South Broadway
Clarkdale, Arizona 86324
928-202-3230
rainspiritrv@yahoo.com
rainspiritrvresort.com
RESORT NUMBER: 2628

GOOD SAM RATING: 10/10*/9.5

DIRECTIONS: From Jct Hwy 89A & S Main St: Go 3.5 mi NW on S Main/S Broadway St. Park on R.

GPS COORDINATES: 34.76376°N/-112.0423°W

ELEVATION: 3,545 feet

NOTATIONS: Check-in: Noon. Check-out: Noon. 2023 Coast rate \$41.40 to \$46.80. Rate includes 2 adults and full hook-ups. Additional charges: Tax 11.83%. Max. RV length: 62 feet. Open: Year-round.

STATE MAP: See page 76.



DUNCAN

NEW Valley View RV Park & MH Community
441 Corral Road
Duncan, Arizona 85534
928-687-1541
valleyviewmhc@gmail.com
valleyviewarizona.com
RESORT NUMBER: 2669

GOOD SAM RATING: 8.5/7/7.5

DIRECTIONS: From Jct US 191 & State Hwy 75 (N of Duncan and York from 3 Way): Go 2.25 mi S on Hwy 75. Park on R.

GPS COORDINATES: 32.92401°N/-109.20236°W

NOTATIONS: Check-in: 2:00 p.m. Check-out: 11:00 a.m. 2024 Coast rate \$27. Rate includes 2 adults. Additional fees may apply. Max. RV length: 45 feet. Open: Year-round.

STATE MAP: See page 76.



GOOD NEIGHBOR PARKS

EHREMBERG

Arizona Oasis RV Resort
50238 Ehrenberg-Parker Highway
Ehrenberg, Arizona 85334
928-923-8230; fax: 928-923-7113
reservations@arizona oasis.com
arizona oasis.com

RESORT NUMBER: 1843

GOOD SAM RATING: 9/9/9.5

DIRECTIONS: From I-10: Ex 1. N 0.5 mi to Ehrenberg Rd. L, resort 3 blocks on R.

GPS COORDINATES: 33.606°N/-114.5238°W

NOTATIONS: Check-in: Noon. Check-out: 11:00 a.m. Special discount rate for Coast members. Rate includes 6 people. Additional charges: Extra vehicle \$5/night, tax 7.7%. No drive-ups Dec, Jan & Feb. Rentals units available. Trip Points not accepted. Contact resort directly. Max. RV length: 65 feet. Open: Year-round.

STATE MAP: See page 76.



FLAGSTAFF

Flagstaff RV Park
7101 North Highway 89
Flagstaff, Arizona 86004
928-526-4977
flagstaffrvpark@gmail.com
flagstaffrvpark.com

RESORT NUMBER: 2631

GOOD SAM RATING: 8/NA/8

DIRECTIONS: From Jct of I-40 & Ex 201, NW 0.4 mi on Country Club Dr to US-89N, NE 1.7 mi on US-89N. Park on L.

GPS COORDINATES: 35.24121°N/-111.56984°W

ELEVATION: 6,965 feet

NOTATIONS: Check-in: 1:00 p.m. Check-out: 11:00 a.m. Special Coast member discount 10%. Rate includes 2 adults. Max. RV length: 40 feet. Open: Year-round.

STATE MAP: See page 76.



FLAGSTAFF

Grand Canyon Oasis RV Resort & Glampground

28272 U.S. Highway 89
Flagstaff, Arizona 86004
928-255-7430
shelley@grandcanyon oasis.com
grandcanyon oasis.com

RESORT NUMBER: 2632

GOOD SAM RATING: No Rating Available

DIRECTIONS: From Jct of I-40 & US-89: Go 23 mi NE on US-89. Park on R.

GPS COORDINATES: 35.53996°N/-111.53991°W

ELEVATION: 5,800 feet

NOTATIONS: Check-in: Noon. Check-out: Noon. 2023 Coast rate \$60 to \$76.50. Rate includes 2 adults and full hook-ups. Max. RV length: 45 feet. Open: Year-

round.

STATE MAP: See page 76.



FREDONIA

Kaibab Paiute Tribal RV Park
2 North Pipe Spring Road
Fredonia, Arizona 86022
928-643-6601
rvpark@kaibabpaiute-nsn.gov
kaibabpaiute-nsn.gov

RESORT NUMBER: 2635

GOOD SAM RATING: 7.5/10*/8.5

DIRECTIONS: From Jct of US AZ 389 (Pratt St) & N Pipe Spring Rd: Go 0.5 mi N on N Pipe Spring Rd. Park on R.

GPS COORDINATES: 36.8671°N/-112.73605°W

ELEVATION: 4,981 feet

NOTATIONS: Check-in: All day. Check-out: All day. Special Coast member discount 15% for first 7 nights. Rate includes 2 adults and full hook-ups. Max. RV length: 60 feet. Open: Year-round.

STATE MAP: See page 76.



GOLDEN VALLEY

Tradewinds RV Park
152 South Emery Park Road
Golden Valley, Arizona 86413
928-565-5115
info@tradewindsrvpark.com
tradewindsrvpark.com

RESORT NUMBER: 2624

GOOD SAM RATING: 8/9.5*/9

DIRECTIONS: From Jct of I-40 & US 93 (Ex 48), W 3.5 mi on US 93 to AZ 68, W 9.8 mi to S Emery Park Rd, S 300 ft. Park on L.

GPS COORDINATES: 35.22449°N/-114.29342°W

ELEVATION: 2,805 feet

NOTATIONS: Check-in: 1:00 p.m. Check-out: 11:00 a.m. 2023 Coast rate \$36. Rate includes 2 adults and full hook-ups. Additional charges: Tax 5.67%. Max. RV length: 45 feet. Open: Year-round.

STATE MAP: See page 76.



HUACHUCA

Tombstone Territories RV Resort
2111 East Highway 82
Huachuca, Arizona 85616
520-457-2584; res: 877-316-6714
info@tombstoneterritories.com
tombstoneterritories.com

RESORT NUMBER: 2279

GOOD SAM RATING: 9/U/10

DIRECTIONS: Located on the N side of Hwy 82 between mi posts 59 & 60. From I-10: Ex 302, S on Hwy 90 for 19 mi. L (E) on Hwy 82 for 8 mi. From Sierra Vista: N on Hwy 90. Turn R (E) on Hwy 82 for 8 mi. From Tombstone: N on Hwy 80. Turn L (W) on Hwy 82 for 10 mi. From Benson: S on Hwy 80. Turn R (W) on Hwy 82 for 10 mi.

GPS COORDINATES: 31.72107°N/-110.22435°W

ELEVATION: 4,000 feet

NOTATIONS: Check-in: 1:00 p.m. Check-out: 11:00 a.m. Coast member discount 25% for up to 3 days avail May 15-Oct 14. Rate includes 2 people. Electricity metered at all sites. Additional charges: Extra person and dogs \$2/night, electricity metered at all sites. Drive-ups accepted. Max. RV length: Unlimited. Open: Year-round.

STATE MAP: See page 76.



KINGMAN

Zuni Village RV Park
2840 Airway Avenue
Kingman, Arizona 86409
866-887-9864

info@zunirvpark.com
zunirvpark.com

RESORT NUMBER: 2728

GOOD SAM RATING: 8/9*/8

DIRECTIONS: From Jct of I-40 & US 66 (Andy Devine Ave/Ex 53), NE 0.6 mi on US 66 to Airway Ave, W 0.6 mi. Park on L.

GPS COORDINATES: 35.22506°N/-114.0138°W

NOTATIONS: Check-in: Noon. Check-out: Noon. 2024 Coast rate \$45/night. Rate includes 2 adults and full hook-ups. Additional charges: Tax 12%. Max. RV length: 45 feet. Open: Year-round.

STATE MAP: See page 76.



LAKE HAVASU CITY

Campbell Cove RV Resort
1523 Industrial Boulevard
Lake Havasu City, Arizona 86403
928-854-7200

rvpi@campbellcovervresort.com
campbellcovervresort.com

RESORT NUMBER: 2611

GOOD SAM RATING: 9.5/9.5*/8.5

DIRECTIONS: From Jct of AZ 95 & Industrial Blvd: Go 0.5 mi W on Industrial Blvd. Park on R.

GPS COORDINATES: 34.49477°N/-114.35602°W

NOTATIONS: Check-in: 1:00 p.m. Check-out: Noon. 2023 Coast rate \$44.40 - \$50.40. Rate includes 2 adults, full hook-ups. Additional charges: Tax 7.85%. Max. RV length: 45 feet. Open: Year-round.

STATE MAP: See page 76.



MEADVIEW

NEW Meadview RV Park & Cozy Cabins
28100 North Pierce Ferry Road
Meadview, Arizona 86444
928-564-2662
rvpark@citlink.net
rv-park.com

RESORT NUMBER: 2637

GOOD SAM RATING: 7/8*/8.5

DIRECTIONS: From Jct of US 93 & mile-post 42/Pierce Ferry Rd, go E 34.5 mi on Pierce Ferry Rd. Park on R.

GPS COORDINATES: 35.94115°N/-114.08596°W

ELEVATION: 3,494 feet

NOTATIONS: Check-in: 11:00 a.m. Check-out: 11:00 a.m. 2023 Coast rate \$29.70 - \$32.40. Rate includes 2 adults and full hook-ups. Additional charges: Tax 5.5%. Max. RV length: 45 feet. Open: Year-round.

STATE MAP: See page 76.



MESA

Mesa Sunset RV Resort
9252 East Broadway Road
Mesa, Arizona 85208
480-984-6731
mesasunset@cobblestoneassets.com
mesasunsetrvresort.com

RESORT NUMBER: 2450


GOOD SAM RATING: 9.5/10*/9.5

DIRECTIONS: From Jct of US Hwy 60 & Ellsworth Rd (Ex 191): N 1.5 mi on Ellsworth Rd to Broadway Rd. E 500 ft. Resort on L.

GPS COORDINATES: 33.40834°N/-111.63074°W

NOTATIONS: Check-in: 1:00 p.m. Check-out: 11:00 a.m. Special discount rate for Coast members. Max. RV length: 40 feet. Open: April 1-September 30.

STATE MAP: See page 76.



MESA

NEW Palm Gardens MHC & RV Park
2929 East Main Street
Mesa, Arizona 85213
480-832-0290
palmgardensoffice@gmail.com
palmgardensonline.com

RESORT NUMBER: 2729

GOOD SAM RATING: 9/9.5*/9

DIRECTIONS: From Jct of US-60 & Gibbert St (Ex 132): Go N on Gilbert St for 2 mi, turn E onto E. Main for 1.1 mi. Park on R.

GPS COORDINATES: 33.41471°N/-111.76896°W

NOTATIONS: Check-in: Noon. Check-out: 11:00 a.m. 2024 Coast rate \$45/night. Rate includes 2 adults and full hook-ups. Max. RV length: 45 feet. Open: Year-round.

STATE MAP: See page 76.



MOHAVE VALLEY

Moon River RV Resort
1325 Boundary Cone Road
(Bullhead City AZ/Laughlin NV area)
Mohave Valley, Arizona 86440
928-788-6666; fax: 928-768-9681
info@moonriverresort.com
moonriverresort.com

RESORT NUMBER: 2236

GOOD SAM RATING: 9/9*/8.5

DIRECTIONS: From Jct of Hwy 95 & Boundary Cone Rd: W to resort in 200 yds. From SR 68 & Hwy 95 (Laughlin Bridge): S 15.2 mi on Hwy 95 to Boundary Cone Rd. GPS users please call.

GPS COORDINATES: 34.9685°N/-114.6035°W

NOTATIONS: Check-in: 1:00 p.m. Check-out: Noon. Special discount rate for Coast members. Free Wi-Fi. Additional charges (cash only): Extra adult \$5/night, add'l child \$3/night, pets \$5/night, electric \$6/night, tax 5.78%. Max. RV length: 45 feet. Open: May 1-October 31.

STATE MAP: See page 76.



PAGE

Antelope Point Marina RV Park
537 Marina Parkway
Page, Arizona 86040
928-645-5900
jschebesta@apmip.com
antelopepointlakepowell.com

RESORT NUMBER: 2633

GOOD SAM RATING: 8/9*/8.5

DIRECTIONS: From Jct of Coppermine Rd & AZ 98E: Go 2.25 mi E on AZ 98E, then 4.75 mi N on Indian Rte 222, then 0.5 mi E on Marina Pkwy. Park on L.

GPS COORDINATES: 36.96222°N/-111.43234°W

NOTATIONS: Check-in: 1:00 p.m. Check-out: 11:00 a.m. 2023 Coast rate \$65 to \$72. Rate includes 2 adults and full hook-ups. Additional charges: Tax 12.9%. Max. RV length: 45 feet. Open: Year-round.

STATE MAP: See page 76.



PAGE

Page Lake Powell Campground
849 South Coppermine Road
Page, Arizona 86040
928-645-3374
cgmanager@pagecampground.com
pagelakepowellcampground.com

RESORT NUMBER: 2553

GOOD SAM RATING: 8.5/9*/9

DIRECTIONS: From Jct of Hwy 89 & AZ 98 E, go E 2.6 mi on AZ 98 E to Coppermine Rd/N 20, then N 0.7 mi on Coppermine Rd. Park on R.

GPS COORDINATES: 36.90156°N/-111.45299°W

ELEVATION: 4,300 feet

NOTATIONS: Check-in: Noon. Check-out: 11:00 a.m. Special Coast member rate 20% discount avail Nov-Jan. Rate includes 2 adults per site, full hook-ups. Additional charges: Tax 9.9%. Max. RV length: 40 feet. Open: Year-round.

STATE MAP: See page 76.



PHOENIX

NEW Phoenix Metro RV Park
22701 North Black Canyon Highway
Phoenix, Arizona 85027
623-582-0390
info@phoenixmetrorvpark.com
phoenixmetrorvpark.com

RESORT NUMBER: 2696

GOOD SAM RATING: 9.5/10*/9.5

DIRECTIONS: From Jct of 101 & I-17: Go 1 mi N on I-17 to Deer Valley Rd/Rose Garden (Ex 215), then 0.7 mi N on N Black Canyon Hwy/E Frontage Rd. Park on R.

GPS COORDINATES: 33.69343°N/-112.11235°W

NOTATIONS: Check-in: Noon. Check-out: 11:00 a.m. 2024 Coast rate \$49.50 - \$58.50/night. Rate includes 2 adults, full hook-ups. Additional charges: Pets \$1/night. Max. RV length: 42 feet. Open: Year-round.

STATE MAP: See page 76.



PHOENIX

Pioneer RV Resort
36408 North Black Canyon Highway
Phoenix, Arizona 85086
800-658-5895
pioneerllc@gmail.com
arizonarvresorts.com

RESORT NUMBER: 2607

GOOD SAM RATING: No Rating Available

DIRECTIONS: From Jct of I-17 & Pioneer Rd Ex 225, NW 0.3 mi on Pioneer Rd. Park on L.

GPS COORDINATES: 33.82114°N/-112.1469°W

NOTATIONS: Check-in: 1:00 p.m. Check-out: Noon. 2023 Coast rate \$39.55. Rate includes 2 adults and full hook-ups. Additional charges: Tax 7.25%. Max. RV length: 45 feet. Open: Year-round.

STATE MAP: See page 76.



GOOD NEIGHBOR PARKS

QUARTZSITE

88 Shades RV Park

575 West Main Street
Quartzsite, Arizona 85346
928-927-6336; res.: 800-457-4392
88shadesrvpark@gmail.com
88shadesquartzsitervpark.com

RESORT NUMBER: 2598

GOOD SAM RATING: 8.5/8/7.5

DIRECTIONS: From Jct of I-10 & Bus Loop 10 (Ex 17), NE 0.75 mi on Bus Loop 10 (R); or From Jct of US-95/Hwy 95 & Bus Loop 10, W 0.5 mi on Bus Loop 10. Park on L.

GPS COORDINATES: 33.6641°N/-114.22579°W

NOTATIONS: Check-in: 1:00 p.m. Check-out: Noon. 2023 Coast rate \$31.55. Rate includes 2 adults per site, full hook-ups. Additional charges: Tax 21.1%. Max. RV length: 45 feet. Open: Year-round.

STATE MAP: See page 76.



QUARTZSITE

Quail Run RV Park

918 North Central Boulevard
Quartzsite, Arizona 85346
928-927-8810
info@quailrv.com
quailrv.com

RESORT NUMBER: 2496

GOOD SAM RATING: 9/10*/9

DIRECTIONS: From Jct of I-10 & Quartzsite Blvd (Ex 17), N 0.2 mi on Quartzsite Blvd to Bus Loop 10, E 1.4 mi on Bus Loop 10 to Central Blvd, N 0.9 mi, park on L.

GPS COORDINATES: 33.67998°N/-114.21742°W

NOTATIONS: Check-in: 1:00 p.m. Check-out: 11:00 a.m. Special 20% discount rate for Coast members. No discount avail Jan 1-31. Rate includes 2 adults per site, full hook-ups, Wi-Fi. Additional charges: Tax 13.2%. Max. RV length: 80 feet. Open: Year-round.

STATE MAP: See page 76.



QUARTZSITE

The Scenic Road RV Park

480 North Central Boulevard
Quartzsite, Arizona 85346
928-927-6443
info@thescenicroad.com
thescenicroad.com

RESORT NUMBER: 2497

GOOD SAM RATING: 8/8.5*/8

DIRECTIONS: From Jct of Bus. I-10 & AZ 95/N. Central Blvd, N 0.3 mi on AZ 95/N. Central Blvd, park on L.

GPS COORDINATES: 33.67459°N/-114.21806°W

NOTATIONS: Check-in: 1:00 p.m. Check-out: 11:00 a.m. Special 20% discount rate for Coast members. No avail Jan 2-31. Rate

includes 2 adults per site, full hook-ups, Wi-Fi. Additional charges: Tax 13.2%. Max. RV length: 65 feet. Open: February 1–April 30; October 1–January 1.

STATE MAP: See page 76.



SALOME

3 Dreamers RV Park

54000 Highway 60
Salome, Arizona 85348
928-859-4145; fax: 928-859-3044
info@dreamersrvpark.com
dreamersrvpark.com

RESORT NUMBER: 2181

GOOD SAM RATING: 7/8*/8

DIRECTIONS: From Jct of I-10 & Hwy 60E (Ex 31): Go NE 11.1 mi on Hwy 60, at MP 42.5, park on R. Wbnd: From Jct of I-10 & Ex 45 (Vicksburg Rd): Go N 7 mi on Vicksburg Rd to Hwy 60, SW 3 mi, park on L. Do not use address for GPS.

GPS COORDINATES: 33.70647°N/-113.82067°W

NOTATIONS: Check-in: Noon. Check-out: 11:00 a.m. Special Coast member discount rate includes 2 adults per site, full hook-ups. Additional charges: Add'l person \$4/night, dump station fee \$5/night, tax 7.7%. Discount available Feb 1-Dec 31 only. Max. RV length: 120 feet. Open: Year-round.

STATE MAP: See page 76.



SHOW LOW

GreatSky CampRanch

7863 White Mountain Lake Road
Show Low, Arizona 85901
602-943-6141
greatskycampranch@gmail.com
greatskycampranch.com

RESORT NUMBER: 2630

GOOD SAM RATING: No Rating Available

DIRECTIONS: From Jct US E Hwy 60 & AZ SR 77: Go 7.25 mi N on AZ SR 77, then 1 mi E on White Mountain Lake Rd. Park on R.

GPS COORDINATES: 34.35831°N/-110.03678°W

ELEVATION: 6,174 feet

NOTATIONS: Check-in: 2:00 p.m. Check-out: 1:00 p.m. 2023 Coast Member rate \$63 to \$84.60. Rate includes 2 adults and full hook-ups. Max. RV length: 40 feet. Open: Year-round.

STATE MAP: See page 76.



ST DAVID

Apache Mobile Home and RV Park

79 North Apache Trail
St David, Arizona 85630
520-720-4634; fax: 520-720-9408
apachemobilepark@gmail.com
apachemobilepark.com

RESORT NUMBER: 2402

GOOD SAM RATING: 7.5/8/8

DIRECTIONS: From Jct I-10 (Ex 303) & Hwy 80: Go 6.5 mi SE on Hwy 80. Park on L.

GPS COORDINATES: 31.90576°N/-110.22724°W

NOTATIONS: Check-in: 1:00 p.m. Check-out: 11:00 a.m. 2024 Coast discount 20% off nightly rate. Current rates are \$40 plus tax for 30 amp single lot or \$55 plus tax for 50 amp double lot. Rate includes 2 adults, full hook-up, free Wi-Fi in clubhouse and office, and trash service. Additional charges: 6.05% tax. Max. RV length: 45 feet. Open: Year-round.

STATE MAP: See page 76.



TOPOCK

Route 66 Golden Shores RV Park

13021 Waterreed Way
Topock, Arizona 86436
928-788-1001
mgr@goldenshores.info
route66goldenshores.com

RESORT NUMBER: 2501

GOOD SAM RATING: 7/8.5*/7.5

DIRECTIONS: From Jct of I-40 & Oatman/Topock Hwy (Ex 1), Go 5 mi N on Oatman/Topock Hwy, then 0.75 mi W on Powell Lake Rd, park on L.

GPS COORDINATES: 34.77838°N/-114.49193°W

NOTATIONS: Check-in: 1:00 p.m. Check-out: 11:00 a.m. Special 20% discount rate for Coast members. Rate includes 2 adults, max 6 children per site, full hook-up. Additional charges: Tax 5.725%. Max. RV length: 45 feet. Open: April 1–November 1.

STATE MAP: See page 76.



TUCSON

Crazy Horse RV Campgrounds

6660 South Craycroft Road
Tucson, Arizona 85756
800-279-6279; fax: 520-664-0761
crazyhorservpark@gmail.com
crazyhorservcampgrounds.com

RESORT NUMBER: 2398

GOOD SAM RATING: 9.5/9*/9

DIRECTIONS: From Jct of I-10 & Craycroft Rd (Ex 268): Take Frontage Rd to Craycroft Rd, N 0.25 mi on Craycroft Rd, park on L.

GPS COORDINATES: 32.13072°N/-110.87533°W

NOTATIONS: Check-in: 1:00 p.m. Check-out: 11:00 a.m. Special discount rate for Coast members. Rate includes 2 adults, 1 RV, 1 vehicle, full hook-up, 30 or 50 amp. Additional charges: Extra adult \$4/night, add'l vehicle \$4/night, tax 6.1%. Basic cable TV unavailable, currently being upgraded. Coast rate available May-Sep only. Max. RV length: 40 feet. Open: Year-round.

STATE MAP: See page 76.



WILLCOX

Sagebrush RV Park

200 West Lewis Street
Willcox, Arizona 85643
520-384-2872
sagebrushrvpark@gmail.com
sagebrushrvpark.com

RESORT NUMBER: 1201

GOOD SAM RATING: 7/8★/6

DIRECTIONS: From I-10 W: Ex 344/Bus I-10 through town to last business on R leaving town. From I-10 E: Ex 336/Bus I-10. 3 mi to 1st business on L entering town.

GPS COORDINATES: 32.2441°N/-109.8392°W

NOTATIONS: Check-in: 24 hours. Check-out: 1:00 p.m. Special discount rate for Coast members. Rate includes 1-4 people, full hook-up, free Wi-Fi. Large and level sites. Additional charges: 50 amp \$3/night, city & county tax. Max. RV length: Unlimited. Open: Year-round.

STATE MAP: See page 76.



WILLIAMS

NEW Canyon Motel & RV Park

1900 East Rodeo Road/Route 66
Williams, Arizona 86046
928-635-9571
info@thecanyonmotel.com
thecanyonmotel.com

RESORT NUMBER: 2727

GOOD SAM RATING: 9/9★/9

DIRECTIONS: From Jct I-140 & AZ 64/ Historic Rte 66: Go 1 mi SW on AZ 64/ Historic Rte 66, then 150 feet N on Rodeo Rd, then 400 feet N on Historic Rte 66/ Rodeo Rd (E).

GPS COORDINATES: 35.25829°N/-112.17111°W

NOTATIONS: Check-in: Noon. Check-out: 11:00 a.m. 2024 Coast rate \$45/night. Rate includes 2 adults and full hook-ups. Additional charges: Tax 11.4%. Max. RV length: 45 feet. Open: Year-round.

STATE MAP: See page 76.



YUMA

Blue Sky Estates/RV Resort

10247 South Frontage Road
Yuma, Arizona 85365
928-342-1444; res.: 877-367-5220
managerbluesky@yahoo.com
blueskyyuma.com

RESORT NUMBER: 2276

GOOD SAM RATING: 9.5/10★/9.5

DIRECTIONS: Wbnd on I-8: Ex 12, make a L, turn R on S Frontage Rd. Approx 0.75 mi on L with Western landscape in front. Ebnd on I-8: Ex 12, make a R, turn R on S Frontage Rd. Approx 0.75 mi on L. From Hwy 95 Sbdn from Quartzite: L on S Ave 11 E, approx 1 mi, R on S Frontage Rd, approx 0.75 mi on L.

GPS COORDINATES: 32.67013°N/-114.45633°W

NOTATIONS: Check-in: 1:00 p.m. Check-out: 11:00 a.m. Special Coast member discount rate based on RV length. Additional charges: Each person over 2 \$4/night, 2nd pet \$1/night. Drive-ups accepted. Max. RV length: 40 feet. Open: Year-round.

STATE MAP: See page 76.



YUMA

Bonita Mesa RV Resort

9400 North Frontage Road
Yuma, Arizona 85365
928-342-2999
info@bonitamesa.com
bonitamesa.com

RESORT NUMBER: 2451

GOOD SAM RATING: 10/10★/10

DIRECTIONS: From Jct of I-8 & Ex 12 (Fortuna Rd): N on Fortuna Rd to Frontage Rd, W 1.5 mi. Resort on R.

GPS COORDINATES: 32.67159°N/-114.47103°W

NOTATIONS: Check-in: 9:00 a.m. Check-out: Noon. 2024 Coast rate \$44 avail May 1-Sep 30, current rate \$55/night. Additional charges: Tax. Max. RV length: 45 feet. Open: May 1-September 30.

STATE MAP: See page 76.



YUMA

Caravan Oasis Resort

10500 North Frontage Road
Yuma, Arizona 85365
928-342-1480
contact@caravanoasisresort.com
caravanoasisrv.com

RESORT NUMBER: 2318

GOOD SAM RATING: 9/9★/9

DIRECTIONS: From Jct I-8 at Ex 12 (Fortuna Rd): N on Fortuna Rd to Frontage Rd. W 0.2 mi. Resort on R.

GPS COORDINATES: 32.67127°N/-114.44962°W

NOTATIONS: Check-in: 11:00 a.m. Check-out: 11:00 a.m. Special discount rate for Coast members. Additional charges: Extra adult \$5/night, tax 7%. No tents. Max. RV length: 40 feet. Open: Year-round.

STATE MAP: See page 76.



YUMA

NEW Shangri-La RV Resort

10498 North Frontage Road
Yuma, Arizona 85365
928-342-9123
frontdesk@shangrilarv.com
shangrilarv.com

RESORT NUMBER: 2746

GOOD SAM RATING: 10/10★/8.5

DIRECTIONS: From Jct of I-8 & Ex 12 (Fortuna Rd), N on Fortuna Rd to Frontage Rd, W 0.4 mi. Park on R. Note: Do not use GPS.

GPS COORDINATES: 32.67127°N/-114.4505°W

NOTATIONS: Check-in: 1:00 p.m. Check-out: 11:00 a.m. 2024 Coast discount 10%. Rate includes 2 adults and full hook-ups. Additional fees: Add'l person \$4/night, tax 6.71%. Maximum 2 pets allowed. Max. RV length: 45 feet. Open: Year-round.

STATE MAP: See page 76.



YUMA

Sundance RV Resort—Cal-Am Properties

13502 North Frontage Road
Yuma, Arizona 85367
888-940-8989; fax: 928-305-3510
stormh@cal-am.com
cal-am.com/resorts

RESORT NUMBER: 2248

GOOD SAM RATING: 9.5/10★/9.5

DIRECTIONS: E of Yuma on I-8, Ex 14, turn E on I-8 Frontage Rd on N side of I-8, 0.5 mi to resort on L.

GPS COORDINATES: 32.6691°N/-114.403°W

ELEVATION: 141 feet

NOTATIONS: Check-in: Noon. Check-out: 11:00 a.m. Special discount rate for Coast members. Drive-ups not accepted. Max. RV length: 38 feet. Open: Year-round.

STATE MAP: See page 76.



GOOD NEIGHBOR PARKS

ARIZONA

YUMA

NEW Villa Alameda RV Resort
3547 South Avenue Southeast
Yuma, Arizona 85365
928-344-8081
stay@villaalamedarvresort.com
villaalamedarvresort.com

RESORT NUMBER: 2640
GOOD SAM RATING: 10/10*/10

DIRECTIONS: From Jct of I-8 & Ave 3E (Ex 3), Go 1.25 mi S on Ave 3E, then 2 mi E on 32nd St (Bus 8), then 0.5 mi S on Ave 5E. Park on L; or From Jct of I-8 & Araby Rd (Ex 7), Go 0.5 mi S on Araby Rd, then 1.5 mi W on 32nd St (Bus 8), then 0.5 mi S on Ave 5E. Park on L.

GPS COORDINATES: 32.6628°N/-114.54618°W

NOTATIONS: Check-in: 1:00 p.m. Check-out: 11:00 a.m. 2023 Coast rate \$39.60. Rate includes 2 adults and full hook-ups. Max. RV length: 45 feet. Open: Year-round.

STATE MAP: See page 76.



YUMA

NEW Westwind RV & Golf Resort
9797 South Frontage Road
Yuma, Arizona 85356
928-342-2992
resort@westwinderprises.com
westwindrvandgolfresort.com

RESORT NUMBER: 2647
GOOD SAM RATING: 10/10*/10

DIRECTIONS: From Jct of I-8 & Fortuna Rd (Ex 12), S 50 ft on Fortuna Rd to S Frontage Rd, W 1 mi. Park on L.

GPS COORDINATES: 32.66957°N/-114.46294°W

NOTATIONS: Check-in: Noon. Check-out: 11:00 a.m. 2024 Coast rate \$67.50. Rate includes 2 adults and full hookups. Max. RV length: 45 feet. Open: Year-round.

STATE MAP: See page 76.



ARKANSAS

EUREKA SPRINGS

Kettle Campground
4119 East Van Buren
Eureka Springs, Arkansas 72632
479-253-9100
kettlecampground@gmail.com
kettlecampground.net
RESORT NUMBER: 2529

GOOD SAM RATING: 8/9.5*/8.5

DIRECTIONS: From Jct US-62 & SR-23S: Go 3 mi E on US-62. Park on L.

GPS COORDINATES: 36.39627°N/-93.70579°W

NOTATIONS: Check-in: 1:00 p.m. Check-out: Noon. Special Coast member rate

20% discount includes 2 adults per site, full hook-ups. Additional charges: Add'l adult over 4 people \$5/adult, add'l child over 4 people \$5/child, additional vehicle \$5, 50 amp site \$40-\$44, tax 9.75%. Max. RV length: 47 feet. Open: Year-round.

STATE MAP: See page 77.



LAKE VILLAGE

Pecan Grove RV Park
3768 Highway 82 & 65 South
Lake Village, Arkansas 71653
870-265-3005
info@pecangrove.net
turnoninn.com

RESORT NUMBER: 2524
GOOD SAM RATING: 8/9.5*/9

DIRECTIONS: Sbdn: From Jct of US 65 & US 82 (in Lake Village), S 2.7 mi on US 65 & US 82 (R); or Nbdn: From Jct US 65 & US 82, 1.7 mi on US 65 & US 82. Park on L.

GPS COORDINATES: 26.31095°N/-98.23727°W

NOTATIONS: Check-in: 3:00 p.m. Check-out: 11:00 a.m. Special Coast member rate 20% discount on daily rate from Jun 1-Mar 1. Rate includes 2 adults per site, full hook-ups. Additional charges: Tax 12%. Max. RV length: 45 feet. Open: Year-round.

STATE MAP: See page 77.



CALIFORNIA

COALINGA

Almond Tree Oasis RV Park
41191 South Glenn Avenue
Coalinga, California 93210
559-935-0711
manager@almondtreeoasispark.com
almondtreeoasispark.com
RESORT NUMBER: 2499

GOOD SAM RATING: 9.5/9.5*/8.5

DIRECTIONS: From Jct I-5 & Jayne Ave (Ex 325): Go 0.25 mi W on Jayne Ave, then 0.1 mi S on Glenn Ave, park on R.

GPS COORDINATES: 36.13492°N/-120.1647°W

NOTATIONS: Check-in: Noon. Check-out: 11:00 a.m. Special 25% discount rate for Coast members avail year round for up to 7 nights. Rate includes 2 adults per site, full hook-up, Wi-Fi. Additional charges: Online booking fee \$2.50, tax 7.975%. Check-in iPad kiosk. Max. RV length: 45 feet. Open: Year-round.

STATE MAP: See page 78.



DESERT HOT SPRINGS

Caliente Springs
70-200 Dillon Road
Desert Hot Springs, California 92241
760-329-8400; fax: 760-251-2672
guestcenter@calientesprings.com
calientesprings.com

RESORT NUMBER: 2131
GOOD SAM RATING: 8.5/8.5*/9

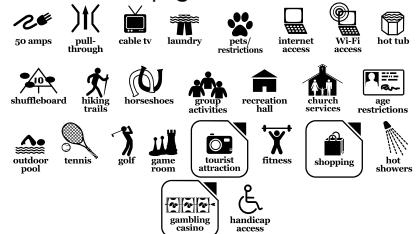
DIRECTIONS: From Los Angeles: I-10 E Ex Palm Dr. Turn L. R at Dillon Rd. Resort 4 mi ahead. From AZ: I-10 W Ex Washington St. R for 5 mi. R on Thousand Palms Canyon Rd. L on Dillon Rd. Resort 9 mi ahead.

GPS COORDINATES: 33.9258°N/-116.4368°W

ELEVATION: 1,100 feet

NOTATIONS: Check-in: 1:00 p.m. Check-out: Noon. Coast member rate 20% discount (off season only). Rate includes 4 adults (55+), full hook-ups. Additional charges: Extra adult \$5/night. Open year round, Coast discount valid Mar 1-Dec 31. Max. RV length: 45 feet. Open: March 3-December 31.

STATE MAP: See page 78.



DESERT HOT SPRINGS

Sky Valley Resort
74711 Dillon Road
Desert Hot Springs, California 92241
760-329-2900; fax: 760-671-7025
guestcenter@skyvalleyresorts.com
skyvalleyresort.com

RESORT NUMBER: 2102
GOOD SAM RATING: 9/8.5*/9

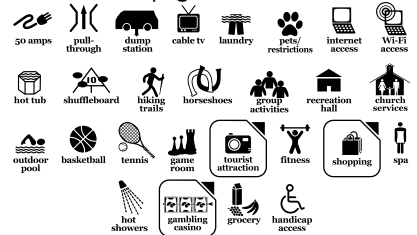
DIRECTIONS: From Los Angeles: I-10 E Ex Palm Dr. Turn L. R at Dillon Rd. Resort 10 mi ahead. From AZ: I-10 W Ex Washington St. R and go 5 mi. R on Thousand Palms Canyon Rd. L on Dillon Rd. Resort 4 mi ahead.

GPS COORDINATES: 33.9035°N/-116.3623°W

ELEVATION: 1,000 feet

NOTATIONS: Check-in: 1:00 p.m. Check-out: Noon. Special Coast member rate 20% discount (off season only). Rate includes 4 people, full hook-ups and cable. Additional charges: Extra person \$5/night. Open year round, Coast discount valid Mar 1-Dec 31, 7 night maximum. Max. RV length: 40 feet. Open: March 1-December 31.

STATE MAP: See page 78.



LAKE ISABELLA

Lake Isabella RV Resort

11936 Highway 178
Lake Isabella, California 93240
760-379-2046; fax: 760-379-1873
lakeisabellaresort.com

RESORT NUMBER: 2278

GOOD SAM RATING: 7/6/6.5

DIRECTIONS: From Jct of Hwy 178 and Hwy 155: Go 6 mi E on Hwy 178 (Mt. Mesa). Resort on R.

GPS COORDINATES: 35.64353°N/-118.41383°W

ELEVATION: 2,600 feet

NOTATIONS: Check-in: Noon. Check-out: 11:00 a.m. Drive-ups not accepted. Max. RV length: 45 feet. Open: Year-round.

STATE MAP: See page 78.



LEMON COVE

Lemon Cove Village RV Park

32075 Sierra Drive
Lemon Cove, California 93244
559-370-4152
info@lemoncovevillagervpark.com
lemoncovevillagervpark.com

RESORT NUMBER: 2285

GOOD SAM RATING: 9/9.5*/9.5

DIRECTIONS: From Hwy 99 and CA Hwy 198: Go 21 mi E on CA Hwy 198, park on L.

GPS COORDINATES: 36.36946°N/-119.03272°W

NOTATIONS: Check-in: 3:00 p.m. Check-out: 2:00 p.m. 2024 Coast 10% discount off current rate. Coast members must make reservation 48 hrs or more in advance to receive discount. Drive-ups not eligible for discount. Additional charges: Extra person \$5/night RV site or \$5/night tent site. Max. RV length: 45 feet. Open: Year-round.

STATE MAP: See page 78.



MYERS FLAT

Giant Redwoods RV & Cabin Destination

400 Myers Avenue #83
Myers Flat, California 95554
707-943-9999
info@giantredwoodsrvc.com
giantredwoodsrvc.com

RESORT NUMBER: 2292

GOOD SAM RATING: No Rating Available

DIRECTIONS: Nbnbd from Jct of Hwy 101/Myers Flat (Ex 656): Ex to Ave of Giants, N 0.2 mi to Myers Ave, SW 0.4 mi to park. Sbnbd from Jct of Hwy 101/Myers Flat: Ex to Ave of Giants, NW 100 ft to Myers Ave, SW 0.4 mi to park. (Caution: Do not use Boy Scout Rd).

GPS COORDINATES: 40.26247°N/-123.87744°W

NOTATIONS: Check-in: 1:00 p.m. Check-out: 11:00 a.m. Special 10% discount rate for

Coast members on RV sites only March - Nov. Rate includes full hook-up, back-in, 2 people, 3 dogs, 1 vehicle/RV, Wi-Fi. All RV sites are 20/30/50 amp. Additional charges: Extra person \$5/night, extra vehicle \$5, 2% tourism tax. No more than 6 people per RV site. Cabin check-in at 3 p.m. Gate closes at 10 p.m. Rental units available (glamping cabins). Trip Points not accepted. Contact resort directly. Max 4 people in cabins, some are dog friendly for an extra \$30/night pet fee. Bring your own linens. No discounts on cabins. Max. RV length: 110 feet. Open: March 1-November 30.

STATE MAP: See page 78.



NICE

The Aurora RV Park & Marina

2985 Lakeshore Boulevard
Nice, California 95464
707-274-5531
bob@enjoyourpark.com
enjoyourpark.com

RESORT NUMBER: 2288

GOOD SAM RATING: 9/9.5*/9.5

DIRECTIONS: From Jct Hwy 101 & Hwy 20: Hwy 20 E 35 mi to Nice, R on Hammond Ave for 0.3 mi, L on Lakeshore Blvd, park on R in 0.5 mi.

GPS COORDINATES: 39.12088°N/-122.85671°W

NOTATIONS: Check-in: 11:00 a.m. Check-out: 11:00 a.m. Special discount rate for Coast members. For reservations call resort directly. Additional charges: Dump station \$10, additional person over 4 \$2.50/night, tax 9%. City water & sewer. Max. RV length: 60 feet. Open: Year-round.

STATE MAP: See page 78.



CONNECTICUT

JEWETT CITY

Campers World on Hopeville Pond

28 Nowakowski Road
Jewett City, Connecticut 06351
860-376-2340
tim@educationworks.com
campersworldcampground.com

RESORT NUMBER: 2488

GOOD SAM RATING: No Rating Available

DIRECTIONS: From Jct I-395 Hwy 201: Go 0.5 mi E on Hopeville Rd, then 1 mi S on Bishop Crossing Rd, then 1 mi SE on Nowakowski Rd.

GPS COORDINATES: 41.60856°N/-71.93858°W

NOTATIONS: Check-in: 1:00 p.m. Check-out: 11:00 a.m. Special Coast member discount rate includes 2 adults per site, full

hook-ups. Additional charges: Tax 6.8%. Max. RV length: 40 feet. Open: April 15 - October 15.

STATE MAP: See page 80.



FLORIDA

ARCADIA

Oak Haven MH & RV Park

10307 Southwest Lettuce Lake Avenue
Arcadia, Florida 34269
863-494-4578
oakhavenpark@yahoo.com
oakhavenrvpark.com

RESORT NUMBER: 2516

GOOD SAM RATING: 8/9*/9

DIRECTIONS: From Jct I-75 (Ex 170) & Hwy 769 (Kings Hwy): Go 6 mi N on Hwy 769 (Kings Hwy), then 2 mi E on Hwy 761, then 0.25 mi S on Lettuce Lake Ave, park is on L.

GPS COORDINATES: 27.07457°N/-81.98487°W

NOTATIONS: Check-in: 1:00 p.m. Check-out: Noon. Special 20% discount off nightly rate for Coast members. Rate includes 2 adults per site, electric, water, sewer. Discount avail Jun 1-Nov 1 only. Max. RV length: 45 feet. Open: Year-round.

STATE MAP: See page 81.



BONITA SPRINGS

Gulf Coast Camping Resort

24020 Production Circle
Bonita Springs, Florida 34135
239-992-3808; fax: 239-992-1375
info@gulfcoastcampingresort.com
gulfcoastcampingresort.com

RESORT NUMBER: 2312

GOOD SAM RATING: No Rating Available

DIRECTIONS: From I-75 Ex 123: W on Corkscrew Rd to US 41. S on US 41 for 3 mi. L on Production Cir. Look for big blue/white Gulf Coast sign.

GPS COORDINATES: 26.38475°N/-91.8053°W

NOTATIONS: Check-in: Noon. Check-out: Noon. Special discount rate for Coast members. Additional charges: Extra adult \$3/night, extra child \$3/night, dump station \$10, tax 11%. All sites are level, back-in, grass. Max. RV length: 40 feet. Open: October 2-April 30.

STATE MAP: See page 81.



GOOD NEIGHBOR PARKS

FLORIDA

CHATTAHOOCHEE

NEW Flat Creek Family Campground

2309 Flat Creek Road
Chattahoochee, Florida 32324
850-442-3333
info@fcmc.com
fcmc.com

RESORT NUMBER: 2730

GOOD SAM RATING: 8/9*/9

DIRECTIONS: From Jct of I-10 & CR-270A (Ex 166), S 0.9 mi on CR-269A. Park on L.

GPS COORDINATES: 30.60922°N/-84.80995°W

NOTATIONS: Check-in: 2:00 p.m. Check-out: 11:00 a.m. 2024 Coast discount 10%. Rate includes 2 adults and full hook-ups. Additional charges: Tax 6.5%. Max. RV length: 45 feet. Open: Year-round.

STATE MAP: See page 81.



COCOA

JOY RV Resort

245 Flamingo Drive
Cocoa, Florida 32926
321-631-0305
info@joyrvpark.com
joyrvresort.com

RESORT NUMBER: 2586

GOOD SAM RATING: 9/9.5*/8.5

DIRECTIONS: From Jct I-95 (Ex 201) & SR-520: Go 500 ft W on SR-520, then 1 mi S on Tucker Ln, then 500 ft W on Sandy Pine Pl, then 500 ft N on Snowbird Ave/Flamingo Dr. Park on E.

GPS COORDINATES: 44.36233°N/-103.4672°W

NOTATIONS: Check-in: Noon. Check-out: 11:00 a.m. 2024 Coast rate \$51-\$65/night avail year round. Rate includes 2 adults per site, full hook-ups. Additional charges: Tax 7%. Max. RV length: 45 feet. Open: Year-round.

STATE MAP: See page 81.



FOUNTAIN

Pine Lake RV Resort

21036 Highway 231
Fountain, Florida 32438
850-722-1401; fax: 850-722-1404
pinelakerv@gmail.com
pinelakerv.com

RESORT NUMBER: 943

GOOD SAM RATING: 7/8.5*/6

DIRECTIONS: From I-10 and Hwy 231 (Ex 130): S 15 mi to park. From Jct of Hwy 98 and 231: N 29 mi on Hwy 231. Resort on E side of Hwy 231 just N of an overpass.

GPS COORDINATES: 30.5302°N/-85.3957°W

NOTATIONS: Check-in: 1:00 p.m. Check-out: Noon. Special discount rate \$27.50/night

for Coast members avail year-round. Rate includes 2 adults, 2 children (under 12 yrs), partial hook-ups only (30 amp and water). Additional charges: Extra adult \$4/night, extra child \$2/night, add'l vehicle \$2. No pop-ups or school buses. Max. RV length: 60 feet. Open: Year-round.

STATE MAP: See page 81.



JACKSONVILLE

NEW Sunny Oaks RV Park

8654 New Kings Road
Jacksonville, Florida 32219
904-619-6118

hannah@sunnyoakscommunity.com
sunnyoakscommunityrv.com

RESORT NUMBER: 2745

GOOD SAM RATING: 8.5/9*/8.5

DIRECTIONS: From Jct I-295 & New Kings Rd (Ex 28): Go 0.25 mi S on New Kings Rd. Park on R.

GPS COORDINATES: 30.40698°N/-81.7463°W

NOTATIONS: Check-in: 2:00 p.m. Check-out: 11:00 a.m. 2024 Coast discount 10%. Rate includes 2 adults and full hook-ups. Additional charges: Tax 6.5%. Max. RV length: 45 feet. Open: Year-round.

STATE MAP: See page 81.



KISSIMMEE

NEW Johnston Springs RV Campground & Storage

4261 Pleasant Hill Road
Kissimmee, Florida 32746
407-870-0719

manager@johnstonsprings.com

johnstonsprings.com

RESORT NUMBER: 2736

GOOD SAM RATING: 8/9.5*/9

DIRECTIONS: From Jct Florida Tpke (Ex 249) & Osceola Pkwy: Go W 2.6 mi on Osceola Pkwy, then S 6.2 mi on John Young Pkwy, then S 6.8 mi on Pleasant Hill Rd. Park on L.

GPS COORDINATES: 28.16347°N/-81.43984°W

NOTATIONS: Check-in: 2:00 p.m. Check-out: 11:00 a.m. 2024 Coast discount 10%. Rate includes 2 adults and full hook-ups. Additional charges: Tax 6.5%. Max. RV length: 45 feet. Open: Year-round.

STATE MAP: See page 81.



LABELLE

Whisper Creek RV Resort

1887 North State Road 29
LaBelle, Florida 33935
863-675-2323

whispercreek@whispercreek.com
inspirecom.com/communities/whisper-creek

RESORT NUMBER: 2531

GOOD SAM RATING: 8/9/9.5

DIRECTIONS: From Jct of SR-80 & SR-29, N 1.8 mi on SR-29. Park on L.

GPS COORDINATES: 26.78713°N/-81.43482°W

NOTATIONS: Check-in: 2:00 p.m. Check-out: 11:00 a.m. Special Coast member rate 20% discount from May 1-Sep 30. Rate includes 2 adults per site. Additional charges: Add'l adult \$10. Max. RV length: 40 feet. Open: Year-round.

STATE MAP: See page 81.



NEW SMYRNA BEACH

NEW Sugar Mill Ruins Travel Park

1050 Old Mission Road
New Smyrna Beach, Florida 32168
386-427-2284

sugarmillruins@gmail.com

sugarmillruinsrvpark.com

RESORT NUMBER: 2725

GOOD SAM RATING: 8/9.5*/8.5

DIRECTIONS: From Jct of I-95 & SR-44 Ex 249A, E 2.8 mi on SR-44 to Mission Drive (becomes Old Mission Rd), S 1 mi. Park on R.

GPS COORDINATES: 29.00134°N/-80.94003°W

NOTATIONS: Check-in: 2:00 p.m. Check-out: 11:00 a.m. 2024 Coast discount 10%. Rate includes 2 adults and full hook-ups. Additional charges: Tax 6.5%. Max. RV length: 45 feet. Open: Year-round.

STATE MAP: See page 81.



NORTH FORT MYERS

Tamiami Village and RV Park

16555-A North Cleveland Avenue
North Fort Myers, Florida 33903
239-997-2697; fax: 239-997-3037

reservationist@tamiamicomunity.com

tamiamicomunity.com

RESORT NUMBER: 1876

GOOD SAM RATING: 9/9★/8.5

DIRECTIONS: From I-75 S: Take Ex 158 (old Ex 27), W to stoplight at US 41, turn L (S) and go 12 mi to park entrance opposite The Shell Factory entrance. Turn R into park, office on R. From I-75 N: Take Ex 143 (old Ex 26), W approx 7 mi to US 41 (Cleveland Ave). Turn R on US 41, go N 0.7 mi to park on L. Entrance is opposite The Shell Factory entrance. Turn L into park, office on R.

GPS COORDINATES: 26.6671°N/-81.8894°W

NOTATIONS: Check-in: 2:00 p.m. Check-out: 11:00 a.m. . Special 10% discount rate for Coast members varies by site selection and is good for up to 2 weeks. Rate includes 2 people, full hook-up. Additional charges: Extra adult \$3/night, extra child \$3/night, dump service \$25, tax 6.5%. Dry site includes 1 dump free. No tenting. Quiet hours 10 p.m.-8 a.m. Max. RV length: 48 feet. Open: Year-round.

STATE MAP: See page 81.



OKEECHOBEE

Water's Edge Motorcoach & RV Resort

12766 U.S. Highway 441 Southeast Okeechobee, Florida 34974
863-357-5757; fax: 863-357-5756
info@okeevpark.com
okeechobeervpark.com

RESORT NUMBER: 2191

GOOD SAM RATING: 10/NA/10

DIRECTIONS: From Jct of SR 70 & SR 710 (E of town): E 5.9 mi on SR 710 to SE 86th Blvd. S 0.9 mi to Hwy 441. E 3.7 mi. Park on R. From Jct of SR 76 & SR 710 in Indiantown: W 11.5 mi on SR 76 to Hwy 441. N 5.3 mi. Park on L.

GPS COORDINATES: 27.1458°N/-80.6947°W

NOTATIONS: Check-in: 1:00 p.m.-3:00 p.m. Check-out: Noon. Special discount rate for Coast members Apr 1-Nov 15. 30 and 50 amp sites. Max. RV length: 45 feet. Open: Year-round.

STATE MAP: See page 81.



OKEECHOBEE

Zachary Taylor RV Resort

2995 U.S. Highway 441 Southeast Okeechobee, Florida 34974
863-763-3377
reserve@flrvresort.com
flrvresort.com

RESORT NUMBER: 2534

GOOD SAM RATING: 8.5/10★/8.5

DIRECTIONS: From Jct of SR-70 & US-Hwy 441, S 5.3 mi on US-Hwy 441 to SE 30th Terrace (across bridge), N 0.1 mi. Park on L.

GPS COORDINATES: 27.21231°N/-80.7983°W

NOTATIONS: Check-in: 1:00 p.m. Check-out: 11:00 a.m. Special Coast member 20% discount avail May 1-Oct 15, min 2 nights, max 7 nights. Rate includes 2 adults per site, full hook-ups. Additional charges: Add'l adult \$5/night. Max. RV length: Unlimited. Open: Year-round.

STATE MAP: See page 81.



PUNTA GORDA

Alligator Park MH and RV Park

6400 Taylor Road Lt 112 Punta Gorda, Florida 33950
941-639-7000; fax: 941-575-8913
alligator-reception@comcast.net
alligatorpark.com

RESORT NUMBER: 1672

GOOD SAM RATING: 9.5/9★/8.5

DIRECTIONS: From I-75 N or S: Ex 161. W on Jones Loop Rd. S on Taylor Rd (traffic light). S approx 2 mi. Park on L.

GPS COORDINATES: 26.8794°N/-82.0059°W

ELEVATION: 20 feet

NOTATIONS: Check-in: Noon. Check-out: 10:00 a.m. Special Coast member discount rate. A senior resort park (55+), length of stay for children is restricted. Rate includes 2 adults, full hook-ups, 30 & 50 amp. Additional charges: Extra person \$5/night. Credit cards accepted. Wi-Fi and cable access in campground for a fee with provider. Open year round, Coast discount available Apr 1-Dec 31, Apr & Dec 7 nights max. Max. RV length: 45 feet. Open: April 1-December 31.

STATE MAP: See page 81.



PUNTA GORDA

Sun N Shade RV Resort

14880 Tamiami Trail Punta Gorda, Florida 33955
941-639-5388
sun_n_shade@hotmail.com
sunnshade.com

RESORT NUMBER: 2520

GOOD SAM RATING: 8/8/8.5

DIRECTIONS: From Jct of I-75 & CR-762/Tuckers Grade Rd (Ex 158), W 1 mi on CR-762 to US-41, S 3.4 mi. Park on L. Watch for tall American flag.

GPS COORDINATES: 26.8139°N/-81.95707°W

NOTATIONS: Check-in: 1:00 p.m. Check-

out: 11:00 a.m. Special Coast discount 20% avail May 1-Oct 31. Rate includes 2 adults per site, full hook-ups. Additional charges: Extra adult \$3.50/night, Wi-Fi, tax 7%. Max. RV length: 45 feet. Open: Year-round.

STATE MAP: See page 81.



SEBASTIAN

NEW Vero Beach Kamp

8850 North U.S. Highway 1 Sebastian, Florida 32958
772-589-5665
office@verobeachkamp.com
verobeachkamp.com

RESORT NUMBER: 2663

GOOD SAM RATING: 9/9.5★/9.5

DIRECTIONS: From Jct of I-95 (Ex 156) & CR-512: Go E 2.4 mi on CR-512, then S 5.8 mi on CR-510, then N 0.4 mi on US-1. Park on R.

GPS COORDINATES: 27.7545°N/-80.43652°W

NOTATIONS: Check-in: 1:00 p.m. Check-out: Noon. 2024 Coast discount 10%. Rate includes 2 adults and full hookups. Additional charges: Add'l adult \$5/night, add'l child \$5/night, dump fee \$25. Max. RV length: 50 feet. Open: Year-round.

STATE MAP: See page 81.



SEBRING

Whispering Pines Village

2323 Brunns Road Sebring, Florida 33872
863-385-8806
info@whisperingpinesflorida.com
whisperingpinesflorida.com

RESORT NUMBER: 2532

GOOD SAM RATING: No Rating Available

DIRECTIONS: From Jct of US 27 & Alt CR-634/Flare Rd: Go W 0.3 mi on Flare Rd, then S 0.3 mi on Brunns Rd. Park on R.

GPS COORDINATES: 27.48143°N/-81.48617°W

NOTATIONS: Check-in: 7:30 a.m. Check-out: 5:00 p.m. Special Coast member rate 20% discount from May 1-Sep 30. Rate includes 2 adults per site, full hook-ups. Additional charges: Tax. Max. RV length: 42 feet. Open: Year-round.

STATE MAP: See page 81.



GOOD NEIGHBOR PARKS

FLORIDA

ST AUGUSTINE

NEW St Augustine RV Resort

426 Resort Way
St Augustine, Florida 32084
904-824-9840

reservations@staugustinervresort.com
staugustinervresort.com

RESORT NUMBER: 2726

GOOD SAM RATING: 9.5/9.5*/8.5

DIRECTIONS: From Jct of I-95 & SR-207 (Ex 311): Go 0.2 mi E on SR-207, then 0.5 mi N on Marketplace Dr, then 0.2 mi E on Resort Way. Park on R.

GPS COORDINATES: 29.8323°N/-81.37794°W

NOTATIONS: Check-in: 1:00 p.m. Check-out: 11:00 a.m. 2024 Coast discount 10%. Rate includes 2 adults and full hook-ups. Additional charges: Tax 6.5%. Max. RV length: 45 feet. Open: Year-round.

STATE MAP: See page 81.



TITUSVILLE

NEW The Great Outdoors RV Nature and Golf Resort

125 Plantation Drive
Titusville, Florida 32780
321-269-5004; res.: 800-621-2267
info@tgoresort.com
tgoresort.com

RESORT NUMBER: 2744

GOOD SAM RATING: 10/10*/10

DIRECTIONS: From Jct of I-95 (Ex 215) & SR-50: Go W 0.5 mi on SR-50 (Cheney Hwy) to entrance rd. Park on L.

GPS COORDINATES: 28.55026°N/-80.86089°W

NOTATIONS: Check-in: 1:00 p.m. Check-out: 11:00 a.m. 2024 Coast discount 10%. Rate includes 2 adults and full hook-ups. Additional charges: Tax 6.5%. Max. RV length: 45 feet. Open: Year-round.

STATE MAP: See page 81.



TITUSVILLE

NEW Whispering Pines

359 Cheney Highway
Titusville, Florida 32780
321-267-2081
whisperingpines55@gmail.com
mywhisperingpines.com

RESORT NUMBER: 2716

GOOD SAM RATING: 8/9*/8.5

DIRECTIONS: From Jct I-95 (Ex 215) & Hwy 50: Go E 3 mi on Hwy 50 (Cheney Hwy). Park on R.

GPS COORDINATES: 28.55719°N/-80.80255°W

NOTATIONS: Check-in: 1:00 p.m. Check-out: 11:00 a.m. 2024 Coast rate \$54-\$60/night. Additional charges: Tax 6.5%. Max. RV length: 45 feet. Open: Year-round.

STATE MAP: See page 81.



GEORGIA

BAINBRIDGE

NEW At Ease Campground & Marina

139 Wingate Road
Bainbridge, Georgia 39819
229-246-0658

ateasecampground@gmail.com
ateasecampgroundandmarina.com

RESORT NUMBER: 2688

GOOD SAM RATING: 7.5/7.5*/8.5

DIRECTIONS: From Jct US 84 & Hwy 97 (Shotwell St): Go 15 mi S on Hwy 97, then 3.5 mi S on Hutchinson Ferry Rd, then 0.5 mi W on Wingate Rd. Park on L.

GPS COORDINATES: 30.76914°N/-84.73448°W

NOTATIONS: Check-in: 3:00 p.m. Check-out: 11:00 a.m. 2024 Coast discount 15%, excluding weekends. Rate includes 2 adults and full hook-ups. Additional charges: Tax 8%. Max. RV length: 100 feet. Open: Year-round.

STATE MAP: See page 82.



BRUNSWICK

Southern Retreat RV Park

7445 Blythe Island Highway
Brunswick, Georgia 31523
912-261-1025; fax: 912-265-5861
southernretreatrv@hotmail.com
southernretreatrvpark.com

RESORT NUMBER: 1324

GOOD SAM RATING: 9.5/10*/9

DIRECTIONS: From I-95: Ex 29. S-bound turn R, N-bound turn L. 0.5 mi to 2nd traffic light. R 0.2 mi to park on L.

GPS COORDINATES: 31.1444°N/-81.5793°W

NOTATIONS: Check-in: 1:00 p.m. Check-out: 11:00 a.m. Coast member discount 10% subject to availability. Rate includes 4 people, 50 amp. Rate not available holiday weekends or special events. Internet access in clubhouse and Wi-Fi access in campground. Max. RV length: 85 feet. Open: Year-round.

STATE MAP: See page 82.



CECIL

Cecil Bay RV Park

1787 Old Coffee Road
Cecil, Georgia 31627
229-794-1484

cecilbayrvpark@gmail.com
cecilbayrv.com

RESORT NUMBER: 2592

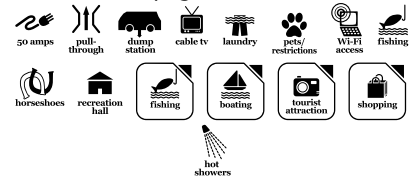
GOOD SAM RATING: 8/9*/8.5

DIRECTIONS: From Jct of I-75 (Exit 32) & Old Coffee Rd: Go 500 ft W on Old Coffee Rd. Park on R.

GPS COORDINATES: 31.04404°N/-83.39869°W

NOTATIONS: Check-in: 1:00 p.m. Check-out: 11:00 a.m. 2024 Coast 20% discount. Rate includes 2 adults per site, full hook-ups. Additional charges: Add'l adult \$5, add'l child \$5, add'l vehicle \$5, tax 13%. Max. RV length: 75 feet. Open: Year-round.

STATE MAP: See page 82.



COLUMBUS

Lake Pines RV Park

6404 Garrett Road
Columbus, Georgia 31820
706-561-9675

info@lakepines.net
lakepines.net

RESORT NUMBER: 2604

GOOD SAM RATING: 9/8*/10

DIRECTIONS: N-S: From Jct of I-185 (Ex 10 E on I-185) & US-80, E 9.5 mi on US-80 (between MM 12 & 13) to Garrett Rd, S 0.1 mi. Park on L. E-W: From Jct of US 280 & US 80, E 15 mi on US 80 (between MM 12 & 13) to Garrett St, S 0.1 mi on Garrett Rd. Park on L.

GPS COORDINATES: 32.53804°N/-84.82728°W

NOTATIONS: Check-in: 2:00 p.m. Check-out: 11:00 a.m. 2024 Coast rate 15% discount excludes holidays and group rally dates. Reservations accepted only 2 weeks in advance. Rate includes 2 adults and full hookups. Max. RV length: 80 feet. Open: Year-round.

STATE MAP: See page 82.



LAKE PARK

Lake Park RV & Campground

5300 Jewell Futch Road
Lake Park, Georgia 31636
229-559-6555

info@lakeparkrvcamp.com
lakeparkrvcamp.com

RESORT NUMBER: 2599

GOOD SAM RATING: 10/9*/8.5

DIRECTIONS: From Jct of I-75 & Hwy 376: Go 1 block W on Hwy 376, then 0.25 mi S on Jewel Futch Rd. Park on R.

GPS COORDINATES: 30.67556°N/-83.21985°W

NOTATIONS: Check-in: Noon. Check-out: Noon. 2023 Coast rate \$50. Rate includes 2 adults per site, full hook-ups. Additional charges: Add'l adult \$10, add'l child \$5, pets \$5, add'l vehicle \$10, tax 15%. Max. RV length: 48 feet. Open: Year-round.

STATE MAP: See page 82.



MENLO

NEW Cloud Camp
373 Tatum Gulf Road
Menlo, Georgia 30731
404-923-0055
info@cloudcamp-ga.com
cloudcamp-ga.com

RESORT NUMBER: 2668

GOOD SAM RATING: 5/NA/8.5

DIRECTIONS: From Jct GA-193 S & GA-136: Go 4.5 mi SW on GA-136, then 5.25 mi S on GA-157 S, then 2.5 mi W on Old State Rd/Old State Hwy 157, then 0.5 mi N on Tatum Gulf Rd. Park on L.

GPS COORDINATES: 34.70834°N/-85.49592°W

NOTATIONS: Check-in: 1:00 p.m. Check-out: 11:00 a.m. 2024 Coast discount 10%. Rate includes 2 adults and full hookups. Additional charges: Tax 7%. Max. RV length: 40 feet. Open: Year-round.

STATE MAP: See page 82.



METTER

Beaver Run RV Park
22321 Excelsior Church Road
Metter, Georgia 30439
912-362-4737
camp@beaverrunrvpark.com
beaverrunrvpark.com

RESORT NUMBER: 2551

GOOD SAM RATING: 8.5/9.5*/9.5

DIRECTIONS: From Jct of I-16 (Ex 111) & Excelsior Church Rd, Go 0.25 mi S on Excelsior Church Rd. Park on R.

GPS COORDINATES: 32.33401°N/-81.95462°W

NOTATIONS: Check-in: 1:00 p.m. Check-out: Noon. Special Coast member discount rate includes 2 adults per site, full hook-ups. Additional charges: Add'l adult \$5/night, tax 8%. Max. RV length: 100 feet. Open: Year-round.

STATE MAP: See page 82.



WOODBINE

Walkabout Camp and RV Park
742 Old Still Road
Woodbine, Georgia 31569
912-729-4110; fax: 912-729-4110
info@walkaboutcamp.com
walkaboutcamp.com

RESORT NUMBER: 813

GOOD SAM RATING: 8.5/8.5*/8

DIRECTIONS: From I-95: Ex 7 (Harrietts Bluff Rd). W 0.3 mi. L on Old Still Rd. S 0.3 mi to resort.

GPS COORDINATES: 30.8406°N/-81.6769°W

NOTATIONS: Check-in: 1:00 p.m.–5:00 p.m. Check-out: 11:00 a.m. 2024 Coast discount 25% avail Apr-Oct. Additional charges: 50 amp \$3/night, extra adult \$2/night, tax 13%. Call park for arrivals after 5 p.m. After 5 p.m. use late check-in box at office. Max. RV length: 45 feet. Open: Year-round.

STATE MAP: See page 82.



IDAHO

CHALLIS

Challis Golf Course RV Park
210 Golf Club Lane
Challis, Idaho 83226
208-879-5500
relax@golfcourserv.com
golfcourserv.com

RESORT NUMBER: 2552

GOOD SAM RATING: No Rating Available

DIRECTIONS: From Jct US 93 & Hwy 75: Go 2.25 mi N on US 93, then 1.25 mi W on Main (becomes Garden Creek Rd), then 0.125 mi S on Emily Ln. Park on R.

GPS COORDINATES: 44.50391°N/-114.24709°W

ELEVATION: 5,355 feet

NOTATIONS: Check-in: Noon. Check-out: 11:00 a.m. 2024 Coast rate \$36-\$45/night avail all year except 8/4-8/11. Rate includes 2 adults per site, full hook-ups. Additional charges: Tax 6%. Max. RV length: 34-54 feet. Open: April 15–October 15.

STATE MAP: See page 83.



CHALLIS

Round Valley RV Park
211 Ramshorn Drive
Challis, Idaho 83226
208-879-2393
roundvalleyrvpark@outlook.com
roundvalleyrv.com

RESORT NUMBER: 2572

GOOD SAM RATING: 7/9*/9

DIRECTIONS: From Jct US 93 & Hwy 75:

Go 2 mi N on US 93, then 0.1 mi E on Ramshorn Ln. Park at end.
GPS COORDINATES: 44.50109°N/-114.22208°W
ELEVATION: 5,100 feet

NOTATIONS: Check-in: 1:00 p.m. Check-out: Noon. Special Coast member discount rate not avail Jul & Aug. Rate includes 2 adults per site, full hook-ups. Additional charges: Tax 8%. Max. RV length: 48 feet. Open: April 15–November 30.

STATE MAP: See page 83.



COEUR D'ALENE

Wolf Lodge Campground
12329 East Frontage Road
Coeur D'Alene, Idaho 83814
208-664-2812
info@wolflodgcampground.com
wolflodgcampground.com

RESORT NUMBER: 2578

GOOD SAM RATING: 8/8.5*/9

DIRECTIONS: From Jct I-90 & Hwy 97 (Ex 22): Go 0.1 mi N on Hwy 97, then 1.5 mi E on Frontage Rd. Park on L.

GPS COORDINATES: 47.63113°N/-116.6162°W

NOTATIONS: Check-in: 1:00 p.m. Check-out: 11:00 a.m. Coast discount 10% avail all season. Rate includes 2 adults per site, full hook-ups. Additional charges: Tax 8%. Max. RV length: 45 feet. Open: May 15–September 15.

STATE MAP: See page 83.



GLENNS FERRY

Trail Break RV Park & Campground
432 North Bannock Street
Glenns Ferry, Idaho 83623
208-366-7745
camp@trailbreakrvpark.com
trailbreakrvpark.com

RESORT NUMBER: 2331

GOOD SAM RATING: No Rating Available

DIRECTIONS: From Wbnd I-84: Ex 121, L at top of the ramp. R on frontage rd, 1 mi to flashing light at corner of Old Hwy 30 and Bannock. From Ebnd I-84: Ex 120, R at bottom of ramp. Resort down the street on L.

GPS COORDINATES: 42.95657°N/-115.30774°W
NOTATIONS: Check-in: 2:00 p.m. Check-out: Noon. Special discount rate for Coast members. Additional charges: Add'l adult \$5, add'l child \$2, tax. Max. RV length: 65 feet. Open: Year-round.

STATE MAP: See page 83.



GOOD NEIGHBOR PARKS

IDAHO

GLENN'S FERRY

Y Knot Winery & RV Park

1289 West Madison Avenue
Glenns Ferry, Idaho 83623
208-366-2313

yknotwinery@gmail.com
yknotwinery.com/rv-park

RESORT NUMBER: 2542

GOOD SAM RATING: 6.5/NA/9

DIRECTIONS: From Jct of I-84 & I-84 Bus/ East 1st Ave (Ex 121): Go 0.75 mi W on East 1st Ave to Commercial St, then 0.5 mi S on Commercial St to Madison Ave, then 0.75 mi W on Madison Ave. Park on R.

GPS COORDINATES: 42.94545°N/-115.31205°W

NOTATIONS: Check-in: 1:00 p.m. Check-out: 11:00 a.m. 2024 Coast rate \$32-\$36/night avail Sun-Thu Mar-Oct and all week in winter. Rate includes 2 adults per site, full hookups. Additional charges: 8% Tax. Max. RV length: 40 feet. Open: Year-round.

STATE MAP: See page 83.



KAMIAH

Long Camp RV Park

4192 Highway 12
Kamiah, Idaho 83536
208-935-7922

connie@longcampvrvpark.com
longcampvrvpark.com

RESORT NUMBER: 2571

GOOD SAM RATING: 7.5/8.5*/9

DIRECTIONS: From Jct SR 13 & US 12 (W of Kooskia): Go 6 mi NW on US 12 (MP 68). Park on L.

GPS COORDINATES: 46.2171°N/-116.00657°W

NOTATIONS: Check-in: Noon. Check-out: 11:00 a.m. Special Coast member discount rate includes 2 adults per site, full hook-ups. Additional charges: Tax 8%. Max. RV length: 45 feet. Open: Year-round.

STATE MAP: See page 83.



MOUNTAIN HOME

Gem State RV Park

220 East 10th North
Mountain Home, Idaho 83647
208-587-5111

gemstatervcampground@gmail.com
gemstatervpark.com

RESORT NUMBER: 2577

GOOD SAM RATING: 8/9.5*/7

DIRECTIONS: From Jct I-84 & Hwy 51 (Ex 95): Go 1.75 mi S on Hwy 51 to 2nd St, then 0.75 mi N on 2nd St to E 10th St N, then 0.25 mi E on E 10th St N. Park on L.

GPS COORDINATES: 43.14156°N/-115.699°W

ELEVATION: 3,150 feet

NOTATIONS: Check-in: 2:00 p.m. Check-out: 11:00 a.m. 2023 Coast rate \$37.80/night avail year round. Rate includes 2 adults

per site, full hook-ups, pull-through. Additional charges: Tax 8%. Hiking trails and fishing nearby. Limited building access in winter. Max. RV length: 100 feet. Open: Year-round.

STATE MAP: See page 83.



MOVIE SPRINGS

The Hemlocks RV and Lodging

73400 U.S. Highway 2
Movie Springs, Idaho 83845
208-267-4363

johnneywalker@icloud.com
hemlockslodging.com

RESORT NUMBER: 2573

GOOD SAM RATING: 7/8.5*/8

DIRECTIONS: From Jct US Hwy 95 & US Hwy 2: Go 9.2 mi E on US Hwy 2. Park on R.

GPS COORDINATES: 48.70937°N/-116.12767°W

ELEVATION: 2,600 feet

NOTATIONS: Check-in: Noon. Check-out: 11:00 a.m. Special Coast member discount rate avail Apr 1-Oct 31. Rate includes 2 adults per site, full hook-ups. Additional charges: Tax 8%. Max. RV length: 48 feet. Open: April 1–October 31.

STATE MAP: See page 83.



NORTH FORK

Wagonhammer RV Park & Campground

1826 Highway 93 North
North Fork, Idaho 86466
208-865-2477

wagonhammerv@gmail.com
wagonhammercampground.com

RESORT NUMBER: 2596

GOOD SAM RATING: No Rating Available

DIRECTIONS: S-bnd: From US 93 (in North Fork): Go 2 mi S on Hwy 93 (R) (MP 324) or N-bnd: From US 93 & Hwy 28 (in Salmon): Go 18 mi N on Hwy 93 (MP 324). Park on L.

GPS COORDINATES: 45.38465°N/-113.96165°W

ELEVATION: 3,650 feet

NOTATIONS: Check-in: 2:00 p.m. Check-out: 11:00 a.m. 2024 Coast rate \$35.70 available May, Sep & Oct. Rate includes 2 adults per site, full hook-ups. Additional charges: Tax 6%. Max. RV length: 45 feet. Open: April 25–November 10.

STATE MAP: See page 83.



POST FALLS

Coeur d'Alene RV Resort

2652 East Mullan Avenue
Post Falls, Idaho 83854
208-773-3527

cdarvparkmanager@gmail.com

RESORT NUMBER: 2570

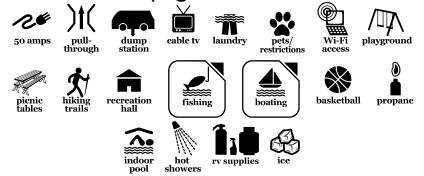
GOOD SAM RATING: 9.5/9.5*/9.5

DIRECTIONS: From Jct I-90 & Hwy 41 (Ex 7): Go 0.25 mi N on Hwy 41 to E Mullan Ave, then 1 mi W on E Mullan Ave. Park on L.

GPS COORDINATES: 47.71564°N/-116.91235°W

NOTATIONS: Check-in: 1:00 p.m. Check-out: 11:00 a.m. Special Coast member discount rate includes 2 adults per site, full hook-ups. Additional charges: Tax 8%. Max. RV length: 45 feet. Open: Year-round.

STATE MAP: See page 83.



POST FALLS

NEW Post Falls RV Campground

6732 West Pointe Parkway
Post Falls, Idaho 83854
509-601-9078

info@postfallsvcampground.com
postfallsvcampground.com

RESORT NUMBER: 2722

GOOD SAM RATING: 10/10*/10

DIRECTIONS: From Jct N Spokane St & I-90: Go 3.25 mi W on I-90 (Ex 1), then go 0.25 mi on W Pointe Pkwy. Park on L.

GPS COORDINATES: 47.70084°N/-117.03375°W

NOTATIONS: Check-in: Noon. Check-out: 11:00 a.m. 2024 Coast discount 10%. Rate includes 2 adults and full hook-ups. Additional charges: Add'l adult \$5/night. Max. RV length: 75 feet. Open: Year-round.

STATE MAP: See page 83.



ILLINOIS

BUSHNELL

Timber Lakes Campground

23200 North 2000 Road
Bushnell, Illinois 61422
309-772-3609

entlc@comcast.net
camptimberview.com

RESORT NUMBER: 2098

GOOD SAM RATING: No Rating Available

DIRECTIONS: From N on Rt 41: 0.5 mi past Jct of Rt 9 and turn L. 1 mi to stop. L approx 0.5 mi to front gate. From S: Rt 41 to N edge of Bushnell. 1 mi to 2000th Rd. R approx 1.75 mi to front gate.

GPS COORDINATES: 40.57°N/-90.4623°W

NOTATIONS: Check-in: 10:00 a.m. Check-out: 11:00 a.m. Rate includes 2 people, 30 amp, water. Additional charges: Extra adult \$5/night, AC \$2.50/night, 50 amp \$2.50/night. Max. RV length: 40 feet. Open: April 15–October 14.

STATE MAP: See page 84.



CAHOKIA

Cahokia RV Parquet
4060 Mississippi Avenue
Cahokia, Illinois 62206
618-332-7700
cahokiarvparquet@gmail.com
cahokiarvparquet.com
RESORT NUMBER: 2617

GOOD SAM RATING: 9.5/9.5*/8.5

DIRECTIONS: From Jct of I-255 & SR-157 (Ex 13), W 2 mi on SR-157 to SR-3, N 500 ft. Park on L.

GPS COORDINATES: 38.57372°N/-90.18798°W

NOTATIONS: Check-in: Noon. Check-out: 11:00 a.m. Special Coast member discount 15%. Additional charges: Add'l adult \$5, 50 amp site \$5, add'l vehicle \$5. Max. RV length: 60 feet. Open: Year-round.

STATE MAP: See page 84.



CARLOCK

Kamp Komfort RV Park & Campground
21408 North 600 East Road
Carlock, Illinois 61725
309-376-4411
kampkomfortreservations@yahoo.com
kampkomfortcampground.com
RESORT NUMBER: 2618

GOOD SAM RATING: 9/10*/9.5

DIRECTIONS: From Jct of I-74 & 2050 N (Ex 120): Go 0.75 mi W on 2050, then 1 mi N on 600 East Rd. Park on L.

GPS COORDINATES: 40.59546°N/-89.15647°W

NOTATIONS: Check-in: 1:00 p.m. Check-out: Noon. Special Coast member discount 15%. Rate includes 2 adults and full hook-ups. Additional charges: 50 amp site \$5, add'l vehicle \$5. Max. RV length: 90 feet. Open: April 1–October 31.

STATE MAP: See page 84.



EAST PEORIA

Mill Point Park
310 Ash Lane
East Peoria, Illinois 61611
309-231-6497; res: 309-231-9495
camp@millpointrvpark.com
millpointrvpark.com
RESORT NUMBER: 2164

GOOD SAM RATING: 7.5/9.5*/9

DIRECTIONS: From Jct of I-74 (Ex 95) & Hwy 116: 5 mi E on Hwy 116, 3.5 mi N on Hwy 26, 0.75 mi W on Millpoint Rd.

GPS COORDINATES: 40.75665°N/-89.5578°W

NOTATIONS: Check-in: 24 hours. Check-out: Noon. Additional charges: Extra adult \$3/night, extra child \$3/night, 50 amp \$5/night. Max. RV length: 85 feet. Open: Year-round.

STATE MAP: See page 84.



EFFINGHAM

Camp Lakewood Campground
1217 West Rickelman Avenue
Effingham, Illinois 62401
217-342-6233
camp@camplakewoodcampground.com
camplakewoodcampground.com
RESORT NUMBER: 2614

GOOD SAM RATING: 8.5/9.5*/9

DIRECTIONS: From Jct of I-70/57 & Ex 162; Turn R (at bottom of ramp) Go 700 feet to Rickelman Ave (1st stop light), then turn L, follow signs 2 mi to campground. Park on L. Do not follow GPS.

GPS COORDINATES: 39.14731°N/-88.56658°W

NOTATIONS: Check-in: 1:00 p.m. Check-out: Noon. 2023 Coast discount 10%. Rate includes 2 adults and full hook-ups. Additional charges: Add'l adult \$5. Max. RV length: 50 feet. Open: Year-round.

STATE MAP: See page 84.



PANA

Oak Terrace RV Resort
100 Beyers Lake Road
Pana, Illinois 62557
217-539-4477
lodging@oakterraceresort.com
oakterraceresort.com
RESORT NUMBER: 2619

GOOD SAM RATING: 8.5/9.5*/10

DIRECTIONS: From Jct US 51 & 800 N Rd: Go 0.5 mi W on 800 N Rd, then 1 mi S on 325 E Rd/Beyers Lake Rd. Park on R.

GPS COORDINATES: 39.32572°N/-89.06916°W

NOTATIONS: Check-in: 1:00 p.m. Check-out: 11:00 a.m. Special Coast member discount 15%. Reservations are required. Rate includes 2 adults and full hook-ups. Additional charges: Add'l adult \$5. Max. RV length: 80 feet. Open: April 1–

November 1.

STATE MAP: See page 84.



INDIANA

FLORENCE

NEW Follow the River RV Resort
12273 Markland Town Road
Florence, Indiana 47020
812-427-3330
info@followtheriverrvresort.com
followtheriverrvresort.com
RESORT NUMBER: 2665

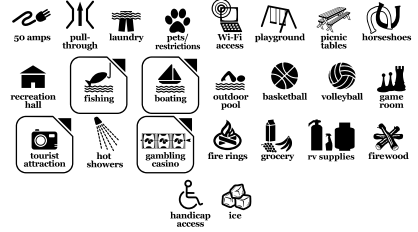
GOOD SAM RATING: 9.5/9.5*/10

DIRECTIONS: From Jct of I-71 & (Kentucky SR 1039) Ex 55, N 6 mi on SR 1039, W 1 mi on (Indiana SR 156). Park on R.

GPS COORDINATES: 38.78164°N/-84.98754°W

NOTATIONS: Check-in: Noon. Check-out: Noon. 2024 Coast discount 15% excludes the months of June, July, August and holiday weekends. Rate includes 2 adults, 2 children, full hook-ups. Add'l adult \$10. Additional charges: tax 7%. Max. RV length: 80 feet. Open: Year-round.

STATE MAP: See page 84.



HOWE

Grand View Bend
4630 North 100 East
Howe, Indiana 46746
574-575-5927
grandviewbend@gmail.com
grandviewbend.com
RESORT NUMBER: 37

GOOD SAM RATING: 6/9*/8.5

DIRECTIONS: From IN Toll Rd: Ex 121/LaGrange. S (R) approx 2 mi on Hwy 9. E (L) on Hwy 120. 1 mi through the town of Howe. R on Hwy 100 E. 0.5 mi to the park on the R. Watch for signs.

GPS COORDINATES: 41.7088°N/-85.408°W

NOTATIONS: Check-in: 1:00 p.m. Check-out: Noon. Special discount rate for Coast members. Rate includes electric, water, 2 adults per site. Honey wagon available for fee. Max. RV length: 43 feet. Open: April 15–October 15.

STATE MAP: See page 84.



GOOD NEIGHBOR PARKS

INDIANA

NORTH VERNON

Muscatatuck Park

325 North State Highway 3 & 7
North Vernon, Indiana 47265
812-346-2953
greg.jcpr@frontier.com
muscatatuckpark.com

RESORT NUMBER: 980

GOOD SAM RATING: No Rating Available

DIRECTIONS: From S of N Vernon: St Hwy 3 and 7. Park is on R leaving N Vernon. From I-65 at Seymour: Approx 13 mi E to N Vernon on Hwy 50 to Jct of Hwy 3 and 7 at second stoplight. R (S) onto Hwy 3 and 7, park on R. Avoid 2 sharp turns at front entrance by using Gum St entrance (marked by signs on Hwy 50).

GPS COORDINATES: 38.9883°N/-85.6231°W

NOTATIONS: Check-in: 2:00 p.m. Check-out: 1:00 p.m. Special 25% discount rate for Coast members. Rate includes 6 people, 30 amp, water, electric. Sewer sites offered if available. Additional charges: Firewood \$10/20 pcs, tax 7%. No showers Nov-Apr. Max. RV length: 65 feet. Open: Year-round.

STATE MAP: See page 84.



OAKTOWN

NEW New Vision RV Park

13552 North U.S. Highway 41
Oaktown, Indiana 47561
812-745-2125
mitch@newvisionrvpark.com
newvisionrvpark.com

RESORT NUMBER: 2661

GOOD SAM RATING: 8.5/8*/9.5

DIRECTIONS: From Jct of US-50 & US-41 (N side of Vincennes), N 13 mi on N US-41, Park on R; or From Jct of US-41 & St Hwy 58, S 6.6 mi on US-41. Park on L.

GPS COORDINATES: 38.87422°N/-87.43491°W

NOTATIONS: Check-in: 2:00 p.m. Check-out: 2:00 p.m. 2024 Coast discount 15%. Rate includes 2 adults and full hookups. Additional charges: Add'l adult \$2/night, add'l child \$2/night, tax 7%. Max. RV length: 70 feet. Open: Year-round.

STATE MAP: See page 84.



PERU

NEW Honey Bear Hollow Family Campground

4252 West 200 North
Peru, Indiana 46970
765-473-4342

dennis999888@hotmail.com
mishhavenresort.com

RESORT NUMBER: 2660

GOOD SAM RATING: 7.5/10*/8.5

DIRECTIONS: From Jct of US-24 & US-31, N 1.3 mi on US-31 to CR-200N, W 1.2 mi. Park on R.

GPS COORDINATES: 40.79516°N/-86.15291°W

NOTATIONS: Check-in: 1:00 p.m. Check-out: Noon. 2024 Coast discount 15% excludes holiday weekends. Rate includes 2 adults and full hookups. Additional charges: Add'l adult \$7/night, add'l child \$5/night, tax 7%. Max. RV length: 45 feet. Open: April 15–October 31.

STATE MAP: See page 84.



RICHMOND

Deer Ridge Camping Resort

3696 Smyrna Road
Richmond, Indiana 47374
765-939-0888

info@deerridgecampingresort.com
deerridgecampingresort.com

RESORT NUMBER: 2287

GOOD SAM RATING: 8/9*/9.5

DIRECTIONS: From Jct of I-70 & SR 227 (Ex 153): S 0.1 mi on SR 227 to Smyrna Rd, E 0.5 mi, resort on L.

GPS COORDINATES: 39.86586°N/-84.85122°W

NOTATIONS: Check-in: 2:00 p.m. Check-out: Noon. 20% discount rate for Coast members, holidays excluded. Rate includes 2 adults, children or grandchildren under 18, water, 30 amp and sewer. Additional charges: 50 amp \$5/night, pull thru \$5/night, extra adult over 18 \$5/night, 12% tax. Max. RV length: 60 feet. Open: May 1–October 31.

STATE MAP: See page 84.



TERRE HAUTE

Terre Haute Campground

5995 East Sony Drive
Terre Haute, Indiana 47802
812-917-5671
info@kiefercampgrounds.com
terrehautecampground.com

RESORT NUMBER: 2626

GOOD SAM RATING: 8.5/10*/9

DIRECTIONS: From Jct I-70 & SR-46 (Ex 11A): Go 1.5 mi S on SR-46, then 1.3 mi E on Tucker Rd (E Sony Dr.) Park at end of street.

GPS COORDINATES: 39.42773°N/-87.32795°W

NOTATIONS: Check-in: 1:00 p.m. Check-out: Noon. Special Coast member discount 15%. Rate includes 2 adults and full hook-

ups. Additional charges: Add'l adult \$5, dump station \$10. Max. RV length: 70 feet. Open: Year-round.

STATE MAP: See page 84.



KANSAS

ABILENE

Covered Wagon RV Park

803 South Buckeye
Abilene, Kansas 67410
800-864-4053
reservations@coveredwagonrvks.com
coveredwagonrvks.com

RESORT NUMBER: 2481

GOOD SAM RATING: 9/10*/8

DIRECTIONS: From Jct I-70 (Ex 275) & Buckeye St: Go S 2.25 mi on Buckeye St, resort on R.

GPS COORDINATES: 38.90743°N/-97.21412°W

NOTATIONS: Check-in: Noon. Check-out: 11:00 a.m. Special discount rate for Coast members avail Oct-Mar only. Rate includes 2 adults per site, full hook-up, Wi-Fi, cable TV. Additional charges: Tax 8.75%. Max. RV length: 70 feet. Open: October 1–March 31.

STATE MAP: See page 86.



EMPORIA

Emporia RV Park

4601 West U.S. Highway 50
Emporia, Kansas 66801
620-343-3422; res: 800-343-3422
info@emporiarvpark.com
emporiarvpark.com

RESORT NUMBER: 1538

GOOD SAM RATING: 7.5/9*/5.5

DIRECTIONS: From N-bound I-35: Ex 127A, 0.5 mi W on Hwy 50 to park on L. From S-bound I-35: Ex 127, W for 0.5 mi on Hwy 50 to park on L.

GPS COORDINATES: 38.41177°N/-96.24119°W

ELEVATION: 1,150 feet

NOTATIONS: Check-in: 2:00 p.m. and after. Check-out: Noon. Special \$30 discount rate for Coast members avail year round. Rate includes 2 adults, 30 amp, water. Additional charges: Extra person \$5/night, AC \$2/night, heat \$2/night, 50 amp \$2/night, sewer \$2/night. Max. RV length: 70 feet. Open: Year-round.

STATE MAP: See page 86.



RUSSELL

Triple J RV Park

187 East Edwards
Russell, Kansas 67665
785-483-4826; fax: 785-483-2172
triplejrv@ruraltel.net
triplejrvpark.com

RESORT NUMBER: 1504

GOOD SAM RATING: 9/10*/8.5

DIRECTIONS: From Jct I-70 (Ex 184) & US-281: Go 500 ft N on US-281 (at Cenex Gas), then 500 ft W on E Edwards Ave.

GPS COORDINATES: 38.8923°N/-98.8483°W

NOTATIONS: Check-in: Noon. Check-out: 11:00 a.m. Special Coast member discount rate includes 2 adults per site, full hook-up, Wi-Fi, cable TV. Additional charges: Add'l person \$2/night. Max. RV length: 85 feet. Open: Year-round.

STATE MAP: See page 86.



WICHITA

Air Capital RV Park

609 East 47th Street South
Wichita, Kansas 67216
316-201-1250; fax: 316-201-1257
aircapitalrvpark@yahoo.com
aircapital-rvpark.com

RESORT NUMBER: 2480

GOOD SAM RATING: 9/10*/9.5

DIRECTIONS: From Jct I-135 & 47th St (Ex 1A): Go 0.25 mi W on 47th St, then 300 ft S on Emporia St.

GPS COORDINATES: 37.60778°N/-97.33006°W

NOTATIONS: Check-in: 1:00 p.m. Check-out: 11:00 a.m. Special 10% discount rate for Coast members. Rate includes 2 adults per site, full hook-ups, Wi-Fi, cable TV. After hours check-in call 316-573-7958. Max. RV length: Unlimited. Open: Year-round.

STATE MAP: See page 86.



KENTUCKY

PADUCAH

Duck Creek RV Park

2540 John L Puryear Drive
Paducah, Kentucky 42003
270-415-0404; fax: 270-415-0501
info@duckcreekrvpark.com
duckcreekrv.com

RESORT NUMBER: 2185

GOOD SAM RATING: 9.5/10*/7.5

DIRECTIONS: From Jct I-24 and SR 1954/ Bus Loop 24 (Ex 11), N 0.5 mile on SR 1954. Park on R.

GPS COORDINATES: 37.0214°N/-88.5867°W

NOTATIONS: Check-in: Noon. Check-out: 11:00 a.m. 2024 Coast rate 30 amp \$41/night plus tax, 50 amp \$43/night plus

tax avail year round. Additional charges: Add'l adult \$2/night, tax. Max. RV length: 60 feet. Open: Year-round.

STATE MAP: See page 87.



MAINE

OLD ORCHARD BEACH

Old Orchard Beach Campground
27 Go Camping Way
Old Orchard Beach, Maine 04064
207-934-4477

reservations@gocamping.com
gocamping.com

RESORT NUMBER: 2429

GOOD SAM RATING: 10/10*/10

DIRECTIONS: From Jct I-95 (Ex 36) & I-195: Go 2 mi E on I-195, then Rte 5 joins I-195. Resort immediately on R.

GPS COORDINATES: 43.5094°N/-70.4291°W

NOTATIONS: Check-in: 1:00 p.m. Check-out: 11:00 a.m. 2024 Coast discount 25% avail May 1-Jun 20 and Sep 2-Nov 1, excludes holiday weekends Thu -Mon. Additional charges: Extra adult \$15/night, extra child \$10/night, dump station \$75, tax 9%. Drive-ups not accepted. Max. RV length: 50 feet. Open: May 1-November 1.

STATE MAP: See page 88.



MASSACHUSETTS

LANESBOROUGH

Mt Greylock Campsite Park

15 Scott Road
Lanesborough, Massachusetts 01237
413-447-9419

info@mtgreylockcampsitepark.com
mtgreylockcampsitepark.com

RESORT NUMBER: 2473

GOOD SAM RATING: 8.5/10*/10

DIRECTIONS: From Jct of US 7 & N Main St, N 0.8 mi on N Main St to Scott Rd, N 0.2 mi, park on L. Use caution due to steep grade interior roads.

GPS COORDINATES: 42.55112°N/73.22956°W

NOTATIONS: Check-in: 2:00 p.m. Check-out: Noon. Special 25% discount rate for Coast members from Sun-Thu only. Rate includes 2 adults, up to 3 children per site, full hook-ups. Max 8 people per site. Additional charges: Add'l adult \$12/night, add'l child (5 yrs and over) \$6/night, Wi-Fi \$5/night, tax 6.25%. Discount only

avail Sun-Thu from Sep 8-Oct 8. Max. RV length: 45 feet. Open: April 15-November 15.

STATE MAP: See page 80.



MICHIGAN

ALPENA

Campers Cove

5005 Long Rapids Road
Alpena, Michigan 49707
989-356-3708; fax: 989-354-6023
info@camperscove.org
camperscovecampground.com

RESORT NUMBER: 1236

GOOD SAM RATING: 8/9*/8

DIRECTIONS: From Hwy 23 at N end of Alpena: W on Long Rapids Rd. 6 mi to park.

GPS COORDINATES: 45.1155°N/-83.5565°W

NOTATIONS: Check-in: 1:00 p.m.-10:00 p.m. Check-out: Noon. 2024 Coast discount 25% Sun-Thu only. Rate includes 2 people, 20/30 amp, water. Cannot guarantee availability of full hookup or 50 amp site. Max. RV length: 45 feet. Open: May 1-October 15.

STATE MAP: See page 89.



MINNESOTA

OWATONNA

Hope Oak Knoll Campground

9545 CR-3
Owatonna, Minnesota 55060
507-451-2998
hopeoakknoll@gmail.com

RESORT NUMBER: 2580

GOOD SAM RATING: No Rating Available

DIRECTIONS: From Jct of I-35 & CR-4 (Ex 32), E 0.7 mi on CR-4 to CR-3, S 0.2 mi. Park on L.

GPS COORDINATES: 43.9543°N/-93.24379°W

NOTATIONS: Check-in: 1:00 p.m. Check-out: 11:00 a.m. Special Coast member rate 15% discount avail Apr 15-May 1 and Sep 15-Oct 15. Rate includes 2 adults per site, full hook-ups. Additional charges: Tax 7.3%. Max. RV length: 45 feet. Open: April 15-October 15.

STATE MAP: See page 90.



GOOD NEIGHBOR PARKS

MISSOURI

MISSOURI

BOWLING GREEN

Cozy C RV Campground
16733 Highway 54
Bowling Green, Missouri 63334
573-324-3055; fax: 573-324-3055
cozycampground@gmail.com
cozycampground.com

RESORT NUMBER: 1480

GOOD SAM RATING: 9/10*/9

DIRECTIONS: From intersection of Hwy 61 and Hwy 54: E (toward Louisiana, MO) 2.5 mi on Hwy 54. Park on S side of Hwy 54.

GPS COORDINATES: 39.3732°N/-91.16425°W

NOTATIONS: Check-in: 1:00 p.m.–6:00 p.m. Check-out: Noon. Special 15% discount rate for Coast members avail for up to 3 nights but not avail holiday weekends. Rate includes 2 adults, 30/50 amp, full hook-up. Additional charges: Extra person \$3/night. Sewer donut required on sewer hookups. Must be checked in by 6 p.m. No water Nov-Mar 15. Hot showers available during Nov-Mar. Credit cards not accepted, cash or check only. Max. RV length: 45 feet. Open: Year-round.

STATE MAP: See page 85.



BRANSON WEST

Blue Mountain Campground
8766 State Highway 76
Branson West, Missouri 65737
417-338-2114; fax: 417-338-8704
amainegem@yahoo.com

RESORT NUMBER: 1129

GOOD SAM RATING: 9.5/9*/9.5

DIRECTIONS: From Hwy 65: Hwy 465/Ozark Mountain Highroad to Hwy 76. W on Hwy 76 approx 1.5–2 mi. Park on L. Call for more information on directions and best route.

GPS COORDINATES: 36.6803°N/-93.3406°W

NOTATIONS: Check-in: Noon. Check-out: Noon. Special discount rate for Coast members. Rate includes 2 people, 30 amp, full hook-up. Additional charges: Extra person (over age 10) \$2/night, 50 amp \$4/night, cable \$1.50/night, Wi-Fi \$1/night. Wi-Fi access in campground. Max. RV length: 32 feet. Open: Year-round.

STATE MAP: See page 85.



DANVILLE

Lazy Day Campground
214 Highway J
Danville, Missouri 63361
573-564-2949; fax: 573-564-6039
lazydaycamping@gmail.com
lazydaycampground.com

RESORT NUMBER: 1628

GOOD SAM RATING: 10/10*/10

DIRECTIONS: From I-70: Ex 170, S on Hwy J 1.5 mi to park on L.

GPS COORDINATES: 38.89592°N/-91.55593°W

NOTATIONS: Check-in: Noon. Check-out: 11:00 a.m. 2024 Coast discount 10% off regular daily rate, starting at \$46/night, avail all season. Rate includes 2 people, 50 amp, full hook-ups, pull-through sites. Additional charges: Extra person (16 and older) \$3/person/night. Park offers large 1/2 acre fenced dog park, large pool, fishing pond & lake, free Wi-Fi. Max. RV length: 45 feet. Open: March 1–November 1.

STATE MAP: See page 85.



PHILLIPSBURG

Rustic Trails RV Park
18376 Campground Road
Phillipsburg, Missouri 65722
417-532-3422

rustictrailsrv@yahoo.com
rustictrailsrvpark.com

RESORT NUMBER: 2653

GOOD SAM RATING: 8.5/10*/9

DIRECTIONS: From Jct of I-44 & County Rd (Ex 123): Go 100 yds S on County Rd to S Outer Rd, then 0.2 mi E on S Outer Rd. Park on R.

GPS COORDINATES: 32.48527°N/-99.713°W

NOTATIONS: Check-in: Noon. Check-out: 11:00 a.m. 2024 Coast discount 10%. Rate includes 2 adults and full hook-ups. Additional charges: Tax 6.021%. Max. RV length: 80 feet. Open: Year-round.

STATE MAP: See page 85.



STANTON

Meramec Campground
74 Highway W
Stanton, Missouri 63080
573-927-5215
merameccampground.com@gmail.com
merameccampground.com

RESORT NUMBER: 2627

GOOD SAM RATING: 8/10*/7.5

DIRECTIONS: From Jct I-44 & CR-W (Ex 230): Go S 0.25 mi on CR-W. Park on R.

GPS COORDINATES: 38.27395°N/-91.10272°W

NOTATIONS: Check-in: 1:00 p.m. Check-out: Noon. Special Coast member discount 15%. Rate includes 2 adults. Additional charges: Add'l adult \$5, dump station \$10. Max. RV length: 70 feet. Open: Year-round.

STATE MAP: See page 85.



STRAFFORD

Rustic Meadows RV Park
2449 Evergreen Road
Strafford, Missouri 65757
417-468-3644

rusticwoodsrv@yahoo.com
rusticmeadowsrvpark.com

RESORT NUMBER: 2652

GOOD SAM RATING: 10/9.5*/8.5

DIRECTIONS: W-bnd: From Jct I-44 (Ex 96) & Evergreen Rd: Go 2.25 mi W on N Service Rd. Park on R. E-bnd: From Jct I-44 (Ex 88): Go 0.1 mi N returning over I-44, then 4.5 mi E on Evergreen Rd. Park on L.

GPS COORDINATES: 37.28555°N/-93.03936°W

NOTATIONS: Check-in: Noon. Check-out: 11:00 a.m. 2024 Coast discount 10%. Rate includes 2 adults, full hook-ups. Additional charges: Tax 6.30%. Max. RV length: 75 feet. Open: Year-round.

STATE MAP: See page 85.



MONTANA

ALDER

Ruby Valley Campground & RV Park
2280 MT Highway 287
Alder, Montana 59710
406-842-5677

dallesgaters@icloud.com
rubyvalleycampground.com

RESORT NUMBER: 2731

GOOD SAM RATING: 7.5/9*/8

DIRECTIONS: From Jct of Hwy 357 & Hwy 287: Go 0.5 mi E on Hwy 287. Park on L.

GPS COORDINATES: 45.32113°N/-112.09963°W

NOTATIONS: Check-in: Call:00 ahead. 2024 Coast discount 10%. Rate includes 2 adults and full hook-ups. Additional charges: Tax 8%. Max. RV length: 85 feet. Open: Year-round.

STATE MAP: See page 83.



ANACONDA

NEW Copper Court RV Park
300 North Polk Street
Anaconda, Montana 59711
406-417-1050
coppercourt@cmgparks.com
RESORT NUMBER: 2735

GOOD SAM RATING: 8.5/9.5*/9
DIRECTIONS: From Jct MT-48 S & MT-1 N: Go 1.5 mi W on MT-1, then 0.25 mi N on N Polk St. Park on R.
GPS COORDINATES: 46.13008°N/-112.92804°W
NOTATIONS: Check-in: 2:00 p.m. Check-out: 11:00 a.m. 2024 Coast discount 10%. Rate includes 2 adults and full hook-ups. Additional charges: Tax 8%. Max. RV length: 60 feet. Open: Year-round.
STATE MAP: See page 83.



ANACONDA

Fairmont RV Resort
1700 Fairmont Road
Anaconda, Montana 59711
406-797-3505
fairmontrvpark@aol.com
fairmontrvresort.com
RESORT NUMBER: 2593

GOOD SAM RATING: 7.5/9.5*/9.5
DIRECTIONS: From Jct of I-90 & Hwy 441/ Fairmont Rd (Ex 211): Go 2.5 mi W on Fairmont Rd. Park on L.
GPS COORDINATES: 46.04197°N/-112.80511°W
ELEVATION: 5,150 feet
NOTATIONS: Check-in: Noon. Check-out: 11:00 a.m. 2024 special Coast member rate. Rate includes 2 adults per site, full hook-ups. Additional charges: Add'l adult \$7, add'l child \$4, pets \$2, add'l vehicle \$5, tax 8%. Max. RV length: 45 feet. Open: Year-round.
STATE MAP: See page 83.



CHOTEAU

Choteau Mountain View RV Campground
85 MT-221
Choteau, Montana 59422
406-466-2615
campchoteaumt@gmail.com
campchoteaumt.com
RESORT NUMBER: 2584

GOOD SAM RATING: 7.5/9*/8
DIRECTIONS: From Jct Hwy 89 & Hwy 221: Go 1 mi E on Hwy 221. Park on L.
GPS COORDINATES: 47.81617°N/-112.16644°W
ELEVATION: 3,800 feet
NOTATIONS: Check-in: 1:00 p.m. Check-out: 11:00 a.m. 2024 Coast rate \$36.89-\$49.51 includes taxes and fees. Avail May 15-Oct 1. Rate includes 2 adults per site, full hook-ups. Max. RV length: 45 feet. Open:

May 15–October 1.

STATE MAP: See page 83.



COLUMBUS

NEW Mountain Range RV Park
19 Mountain Range
Columbus, Montana 59019
406-322-1140
mountainrange31@yahoo.com
RESORT NUMBER: 2738

GOOD SAM RATING: 6.5/9*/7.5
DIRECTIONS: From Jct I-90 & Hwy 78 (Ex 408): Go 0.25 mi N on Hwy 78, then 0.125 mi E on Mountain Range Rd. Park on E.
GPS COORDINATES: 45.64758°N/-109.24483°W
NOTATIONS: Check-in: 1:00 p.m. Check-out: 11:00 a.m. 2024 Coast discount 10%. Rate includes 2 adults and full hook-ups. Additional charges: Tax 8%. Max. RV length: 100 feet. Open: Year-round.
STATE MAP: See page 83.



CUT BANK

Glacier Mist RV Park
1 McMisty Loop
Cut Bank, Montana 59427
406-548-2266
glaciermistrvpark@gmail.com
glaciermistrv.com
RESORT NUMBER: 2565

GOOD SAM RATING: 6/8.5*/6.5
DIRECTIONS: From Jct Hwy 2 & Hwy 213: Go 0.5 mi N on Hwy 213. Park on L.
GPS COORDINATES: 48.64269°N/-112.33066°W
ELEVATION: 3,800 feet
NOTATIONS: Check-in: 1:00 p.m. Check-out: 11:00 a.m. Special Coast member discount rate avail Apr 1–Dec 1. Rate includes 2 adults per site, full hook-ups. Additional charges: Tax 8% (included in rate). Max. RV length: 50 feet. Open: April 1–December 1.
STATE MAP: See page 83.



DEER LODGE

Indian Creek RV Campground
745 Maverick Lane
Deer Lodge, Montana 59722
406-846-3848; res.: 800-294-0726
indiancreekdeerlodge@gmail.com
indiancreekcampground.net
RESORT NUMBER: 1348

GOOD SAM RATING: 8/10*/8
DIRECTIONS: From I-90: Ex 184/Business

I-90. W 0.2 mi to access rd. S (L) 0.2 mi to park. Easy access on/off I-90.

GPS COORDINATES: 46.4086°N/-112.7252°W
ELEVATION: 4,600 feet

NOTATIONS: Check-in: Noon–7:00 p.m. Check-out: 11:00 a.m. Special Coast member discount rate for 30 amp and 50 amp sites. Rate includes 2 people, full hook-up, free Wi-Fi. Additional charges: Cable \$4/night, tax 8%. Extra wide/long pull-through sites. Max. RV length: 125 feet. Open: April 15–October 15.

STATE MAP: See page 83.



GARDINER

NEW Yellowstone RV Park
121 Highway 89 South
Gardiner, Montana 59030
406-848-7496
stay@rvparkyellowstone.com
rvparkyellowstone.com
RESORT NUMBER: 2733

GOOD SAM RATING: 7/9*/8.5
DIRECTIONS: From Yellowstone National Park entrance in Gardiner: Go 1.25 mi N on US 89. Park on L.
GPS COORDINATES: 45.03886°N/-110.72432°W
NOTATIONS: Check-in: 1:00 p.m. Check-out: 11:00 a.m. 2024 Coast discount 10%. Rate includes 2 adults and full hook-ups. Max. RV length: 55 feet. Open: May 1–October 15; May 1–October 15.
STATE MAP: See page 83.



GARRISON

NEW Riverfront RV Park
115 Riverfront Lane
Garrison, Montana 59731
406-560-0248
hausschillo20@gmail.com
riverfrontrvparkmt.com
RESORT NUMBER: 2734

GOOD SAM RATING: 7.5/9*/8
DIRECTIONS: From Jct US-12 & I-90 (Ex 175): Go 1.5 mi SE on I-90, then 0.75 mi NW on N-88, then 0.25 mi NW on Quarter Horse Dr./US-10, then 350 feet W on Riverfront Ln. Park on E.
GPS COORDINATES: 46.51918°N/-112.79559°W
NOTATIONS: Check-in: Noon. Check-out: 11:00 a.m. 2024 Coast discount 10%. Rate includes 2 adults and full hook-ups. Additional charges: Tax 7%. Max. RV length: 110 feet. Open: Year-round.
STATE MAP: See page 83.



GOOD NEIGHBOR PARKS

MONTANA

GLASGOW

Shady Rest RV Park

8 Lasar Drive, #15
Glasgow, Montana 59230
406-228-2769

cody-pederson@hotmail.com

shadyrestrvparkmt.com

RESORT NUMBER: 2558

GOOD SAM RATING: No Rating Available

DIRECTIONS: From Jct US 2 & Hwy 24 (Glasgow): Go 1.25 mi W on US 2, then 0.1 mi N on Lasar Dr. Park at end.

GPS COORDINATES: 48.19673°N/-106.62061°W

NOTATIONS: Check-in: 1:00 p.m. Check-out: Noon. Special Coast rate \$40/night. Rate includes 2 adults per site, full hook-ups. Additional charges: Tax 8% included in rate. Max. RV length: 50 feet. Open: Year-round.

STATE MAP: See page 83.



GREAT FALLS

Great Falls RV Park

1403 11th Street Southwest
Great Falls, Montana 59404
406-452-0333

info@greatfallsrv.com

greatfallsrv.com

RESORT NUMBER: 2585

GOOD SAM RATING: 7.5/9*/8.5

DIRECTIONS: From Jct I-15 & 10th Ave S (Ex 278): Go 0.1 mi E on 10th Ave S to Ex O, then 0.25 mi N on 14th St SW, then 0.25 mi E on 13th Ave SW (dead end). Park on R. From Jct of US-87 (15th St) & 10th Ave S: Go 2.5 mi W on 10th Ave S to Ex O, then follow directions above from Ex O. Park on R.

GPS COORDINATES: 47.49077°N/-111.33057°W

ELEVATION: 3,300 feet

NOTATIONS: Check-in: Noon. Check-out: 11:00 a.m. 2023 Coast rate \$53.46/night. Rate includes 2 adults per site, full hook-ups. Additional charges: Tax 8%. Max. RV length: 50 feet. Open: Year-round.

STATE MAP: See page 83.



HAVRE

Hansen Family Campground & Storage

39180 U.S. Highway 2 East
Havre, Montana 59501
406-945-6629

hfcs.llc@hotmail.com

hansenfamilycampground.com

RESORT NUMBER: 2567

GOOD SAM RATING: 7/NA/8.5

DIRECTIONS: From Jct US 87 N & US Hwy 2 E: Go 13 mi E on Hwy 2 E. Park on R.

GPS COORDINATES: 48.56356°N/-109.47986°W

NOTATIONS: Check-in: 1:00 p.m. Check-out: 11:00 a.m. Special Coast member discount rate includes 2 adults per site, full hook-ups. Additional charges: Tax 8%. Max. RV length: 50 feet. Open: Year-round.

STATE MAP: See page 83.



KALISPELL

Spruce Park on the River

1985 MT Highway 35
Kalispell, Montana 59901
406-752-6321

spruceparkrv@gmail.com

spruceparkrv.com

RESORT NUMBER: 2564

GOOD SAM RATING: 9/8*/8

DIRECTIONS: From Jct US 2 & MT Hwy 35: Go 1.75 mi E on MT Hwy 35. Park on L.

GPS COORDINATES: 48.22343°N/-114.24483°W

ELEVATION: 2,920 feet

NOTATIONS: Check-in: 1:00 p.m.–9:00 p.m. Check-out: 11:00 a.m. Special Coast discount 10% avail May 1–Oct 31. Rate includes 2 adults per site. Additional charges: Pet fee, add'l vehicle, tax 8%. Max. RV length: 45 feet. Open: May 1–October 31.

STATE MAP: See page 83.



REED POINT

Old West RV Park

5 South Division Street
Reed Point, Montana 59066
406-326-2394

oldwestrvpark@gmail.com

oldwestrv.com

RESORT NUMBER: 2566

GOOD SAM RATING: 6.5/8.5*/8

DIRECTIONS: From Jct I-90 & Division St (Ex 392): Go 0.1 mi N on Division St. Park on R.

GPS COORDINATES: 45.7065°N/-109.54175°W

ELEVATION: 3,800 feet

NOTATIONS: Check-in: 1:00 p.m. Check-out: 11:00 a.m. 2024 Coast rate \$44.10–\$50.40/night inclusive of tax avail May–Oct. Rate includes 2 adults per site, full hook-ups. Max. RV length: 45 feet. Open: May 1–October 31; May 1–October 15.

STATE MAP: See page 83.



WEST YELLOWSTONE

NEW Yellowstone Grizzly RV Park

210 South Electric Street
West Yellowstone, Montana 59758
406-646-4466

camp@grizzlyrv.com

grizzlyrv.com

RESORT NUMBER: 2732

GOOD SAM RATING: 8/9.5*/10

DIRECTIONS: From Jct Hwy 20 & US 191/Canyon St: Go 0.5 mi S on US 191/Canyon St, then 0.125 mi W on Gray Wolf Ave.

GPS COORDINATES: 44.65559°N/-111.10413°W

NOTATIONS: Check-in: 1:00 p.m. Check-out: 11:00 a.m. 2024 Coast discount 10%.

Rate includes 2 adults and full hook-ups. Additional charges: 50 amp hookup \$5/night. Max. RV length: 70 feet. Open: May 1–October 15; May 1–October 15.

STATE MAP: See page 83.



NEBRASKA

BRIDGEPORT

Meadow Park Motel & RV Park

9868 Highway 385
Bridgeport, Nebraska 69336
308-279-1176

meadowpark385@yahoo.com

meadowparkmotelrv.com

RESORT NUMBER: 2404

GOOD SAM RATING: No Rating Available

DIRECTIONS: From Jct NE 26 & US 385: Go 2.5 mi N. Then NW on US 385. Park on L.

GPS COORDINATES: 41.70825°N/-103.11975°W

NOTATIONS: Check-in: Noon. Check-out: 11:00 a.m. Special discount rate for Coast members. Rate includes 2 adults, full hook-up, free Wi-Fi. Additional charges: Tax. Kids under 2 free. Max 6 people/site. Max. RV length: 40 feet. Open: Year-round.

STATE MAP: See page 91.



ELM CREEK

The 4 Seasons RV Park

2005 Highway 183
Elm Creek, Nebraska 68836
308-962-4168; fax: 308-856-4164

michellestretch@yahoo.com

the4seasonsrvpark.com

RESORT NUMBER: 1788

GOOD SAM RATING: No Rating Available

DIRECTIONS: From I-80: Ex 257/Elm Creek. N 0.2 mi on Hwy 183. Park on R.

GPS COORDINATES: 40.6987°N/-99.3793°W

NOTATIONS: Check-in: 3:00 p.m. Check-out: 11:00 a.m. Special Coast rate of \$32/night avail year round. Rate includes 4 people, 30 or 50 amp, full hook-up and taxes. All pull-through sites. Wi-Fi access in campground. Max. RV length: 100 feet. Open: Year-round.

STATE MAP: See page 91.



OGALLALA

Ogallala/Tri Trails KOA

120 Road East 80
Ogallala, Nebraska 69153
308-284-2415

tritrails@koa.com

koa.com/campgrounds/ogallala-tri-trails

RESORT NUMBER: 2349

GOOD SAM RATING: No Rating Available

DIRECTIONS: From Jct of I-80 & NE 61 (Ex 126): Go 0.5 mi S on NE 61, then 0.25 mi E on CR East 80, campground on R.

GPS COORDINATES: 41.10519°N/-101.71488°W

NOTATIONS: Check-in: 1:00 p.m. Check-out: 11:00 a.m. Special discount rate for Coast members. Rate includes 4 people per site. Additional charges: Tax 10.5%. No credit cards accepted. Max. RV length: 45 feet. Open: April 1-September 30.

STATE MAP: See page 91.



VALENTINE

Wacky West Travel Park

702 East C Street
Valentine, Nebraska 69201
402-376-1771
wackywst@hotmail.com

RESORT NUMBER: 1871

GOOD SAM RATING: No Rating Available

DIRECTIONS: E from Jct of Hwy 83/20 in town: 3 blocks E. N on Government St, 50 ft to C St, E on C St 2 blocks. Park on N side across from the Bomgars store.

GPS COORDINATES: 42.86817°N/-100.54142°W

NOTATIONS: Check-in: 24 hours. Check-out: 11:00 a.m. Special discount rate for Coast members. Rate includes 2 people, 20/30 amp, water and sewer, all sites 50 ft long. Additional charges: Extra person \$3/night, 50 amp \$3/night, AC or heat \$3/night per unit, dump station \$5.50/non-guest, tax. Tent sites available. Cash or check only, no credit cards. Limited services in the winter: 12 freezeless sites but no showers or laundry. Max. RV length: 50 feet. Open: Year-round.

STATE MAP: See page 91.



NEVADA

ALAMO

Picketts RV Park

115 Broadway Street
Alamo, Nevada 89001
775-725-3300
pickettsrvpark@gmail.com
pickettsrvpark.com

RESORT NUMBER: 2634

GOOD SAM RATING: 6/9*/7

DIRECTIONS: S-bnd: From Jct SR-318 & US-93: Go SW 12 mi on US-93. Park on R. N-bnd: From I-15 & Hwy 93: Go N 89 mi on Hwy 93. Park on L.

GPS COORDINATES: 37.36429°N/-115.16186°W
ELEVATION: 3,450 feet

NOTATIONS: Check-in: Noon. Check-out: 11:00 a.m. Special Coast member discount 10%. Rate includes 2 adults and

full hook-ups. Max. RV length: Unlimited. Open: Year-round.

STATE MAP: See page 92.



AMARGOSA VALLEY

Longstreet RV Resort & Casino

8750 South Highway 373
Amargosa Valley, Nevada 89020
775-372-1777
frontdesk@longstreet-casino.com
longstreetcasino.com

RESORT NUMBER: 2622

GOOD SAM RATING: 9/10*/7.5

DIRECTIONS: From Jct of US-95 & SR-373: Go 15.5 mi SW on SR-373. Park on R.

GPS COORDINATES: 36.41285°N/-116.42346°W

NOTATIONS: Check-in: 10:00 a.m. Check-out: 11:00 a.m. 2023 Coast rate \$35.10. Rate includes 2 adults and full hook-ups. Max. RV length: 45 feet. Open: Year-round.

STATE MAP: See page 92.



BOULDER CITY

Canyon Trail RV Park

1200 Industrial Road
Boulder City, Nevada 89005
702-293-1200
info@canyontrailrvpark.com
canyontrailrvpark.com

RESORT NUMBER: 2568

GOOD SAM RATING: 9.5/9.5*/9.5

DIRECTIONS: From Jct of US 93 & US 95: Go 1.25 mi S on US 93, then 1.25 mi N on Veteran's Memorial (Industrial Rd), bridge clearance 14 ft 6 in (L). From Jct of Boulder Dam & US 93: Go 7.5 mi W on US 93, then 600 yds W on Industrial Rd. Park on R.

GPS COORDINATES: 35.9775°N/-114.8503°W

NOTATIONS: Check-in: 1:00 p.m. Check-out: 11:00 a.m. Special Coast member rate 20% discount avail Jul 1- Aug 31. Rate includes 2 adults per site, full hook-ups. Additional charges: Tax 8.375%. Max. RV length: 45 feet. Open: Year-round.

STATE MAP: See page 92.



CARSON CITY

Camp-N-Town RV Park

2438 North Carson Street
Carson City, Nevada 89706
775-883-1123
megodude@charter.net

RESORT NUMBER: 2718

GOOD SAM RATING: 7/9.5*/8

DIRECTIONS: From US-395 (Ex 43): Go 2 mi S on N Carson St. Park on R. From Jct of US-50 W & US 395: Go 4 mi N on S Carson St. Park on L. From Jct of US-50 E & US 395: Go 1.2 mi W on US-50E (Williams) to Carson St. N 1 mi on Carson St. Park on L.

GPS COORDINATES: 39.1818°N/-119.76804°W

ELEVATION: 4,722 feet

NOTATIONS: Check-in: 11:00 a.m. Check-out: 11:00 a.m. 2024 Coast discount 10%. Rate includes 2 adults and full hook-ups. Additional charges: Add'l person \$2/night, pets \$2/night, tax 11%. Max. RV length: 45 feet. Open: Year-round.

STATE MAP: See page 92.



CARSON CITY

NEW Comstock Country RV Resort

5400 South Carson Street
Carson City, Nevada 89701
775-882-2445
info@comstockcountryrvresort.com
ccrvresort.com

RESORT NUMBER: 2717

GOOD SAM RATING: 10/9*/9.5

DIRECTIONS: From Jct of US 395 (Carson St) & US 50 W: Go 1600 ft S on NV 395, then 750 ft W on Old Clear Creek Rd. Park on R.

GPS COORDINATES: 39.11786°N/-119.77411°W

NOTATIONS: Check-in: Noon. Check-out: 11:00 a.m. 2024 Coast discount 10%. Rate includes 2 adults and full hook-ups. Additional charges: Tax 11%. Max. RV length: 60 feet. Open: Year-round.

STATE MAP: See page 92.



DAYTON

NEW Dayton RV Park

75 East Pike Street
Dayton, Nevada 89403
775-246-9300
info@daytonrvpark.com
daytonrvpark.com

RESORT NUMBER: 2719

GOOD SAM RATING: 8.5/9.5*/9

DIRECTIONS: From Jct of NV 341 & NV 50: Go 3 mi on NV 50, then 60 Ft on W on Pike St. Park on L.

GPS COORDINATES: 39.24274°N/-119.59039°W

ELEVATION: 4,400 feet

NOTATIONS: Check-in: 1:00 p.m. Check-out: 11:00 a.m. 2024 Coast discount 10%. Rate includes 2 adults and full hook-ups. Additional charges: Add'l person \$4/night, tax 7.1%. Max. RV length: 40 feet. Open: Year-round.

STATE MAP: See page 92.



GOOD NEIGHBOR PARKS

NEVADA

ELKO

NEW Iron Horse RV Park
3400 East Idaho Street
Elko, Nevada 89801
775-777-1919
info@ironhorservresort.com
ironhorservresort.com

RESORT NUMBER: 2705

GOOD SAM RATING: 9/10*/9.5

DIRECTIONS: From Jct of I-80 & Ex 303 (Jennings Way): Go 500 ft S on Jennings Way (not marked), then 0.25 mi E on East Idaho St. Park on R.

GPS COORDINATES: 40.85621°N/-115.74°W

NOTATIONS: Check-in: 1:00 p.m. Check-out: 11:00 a.m. 2024 Coast discount 10%. Rate includes 2 adults and full hook-ups. Additional charges: Taxes 15%. Max. RV length: 70 feet. Open: Year-round.

STATE MAP: See page 92.



FALLON

Cold Springs Station Resort
52300 Austin Highway
Fallon, Nevada 89406
775-423-1233
coldsprings@cssresort.com
cssresort.com

RESORT NUMBER: 2485

GOOD SAM RATING: No Rating Available

DIRECTIONS: From Jct US-95 & US-50: Go 61 mi E on US-50, resort on R.

GPS COORDINATES: 39.4154°N/-117.84117°W

NOTATIONS: Check-in: 1:00 p.m. Check-out: Noon. Special 20% discount rate for Coast members from Sun-Thu only. Rate includes 2 adults per site, full hook-up. Max 6 people per site. Additional charges: Tax 7%, service fee. Max. RV length: 60 feet. Open: Year-round.

STATE MAP: See page 92.



LAS VEGAS

Hitchin' Post RV Park
3640 Las Vegas Boulevard North
Las Vegas, Nevada 89115
888-433-8402
office@hprvp.com
hprvp.com

RESORT NUMBER: 2554

GOOD SAM RATING: 9.5/9.5*/9.5

DIRECTIONS: Sbnbd: From Jct of I-15 & Ex 50 (Lamb): Go 2 mi S on Lamb, then 500 ft S on Las Vegas Blvd (L). Or Nbnbd: From Jct of I-15 & Craig Rd (Ex 48): Go 1.25 mi E on Craig Rd, then 1 mi SE on Lamb Blvd, then 500 ft on Las Vegas Blvd. Park on L.

GPS COORDINATES: 36.22266°N/-115.08447°W

NOTATIONS: Check-in: 1:00 p.m. Check-out: 11:00 a.m. Special Coast member rate 20% discount avail Jun-Aug. Rate includes 2 adults per site, full hook-ups. Additional charges: Tax 8.25%. Max. RV length: 45 feet. Open: Year-round.

STATE MAP: See page 92.



PAHRUMP

Nevada Treasure RV Resort

301 West Leslie Street
Pahrump, Nevada 89060
800-429-6665
frontdesk@nevadatreasurervresort.com
nevadatreasurervresort.com

RESORT NUMBER: 2623

GOOD SAM RATING: 10/10*/10

DIRECTIONS: From Jct of SR-372 & SR-160: Go N 7.5 mi on SR-160, then go 500 ft on Leslie St. Park on L.

GPS COORDINATES: 36.31095°N/-116.01789°W

ELEVATION: 2,699 feet

NOTATIONS: Check-in: 11:00 a.m. Check-out: 1:00 p.m. 2023 Coast rate \$44.10-\$63.90. Rate includes 2 adults and full hook-ups. Additional charges: Tax 5.67%. Max. RV length: 45 feet. Open: Year-round.

STATE MAP: See page 92.



RENO

NEW Silver Sage RV Park
2760 South Virginia Street
Reno, Nevada 89502
888-823-2002
info@silversagervparkreno.com
silversagervparkreno.com

RESORT NUMBER: 2721

GOOD SAM RATING: 7.5/8/7

DIRECTIONS: From Jct of US-395, I-80 (Ex 64) Moana Lane: Go W on Moana Lane 0.5 mi to S Virginia St, then N 0.25 mi on S Virginia St. Park on R.

GPS COORDINATES: 39.49811°N/-119.79873°W

ELEVATION: 4,458 feet

NOTATIONS: Check-in: 11:30 a.m. Check-out: 11:30 a.m. 2024 Coast discount 10%. Rate includes 2 adults and full hook-ups. Additional charges: Tax 13%. Max. RV length: 45 feet. Open: Year-round.

STATE MAP: See page 92.



SPARKS

NEW Sparks Marina RV Park
1200 East Lincoln Way
Sparks, Nevada 89434
775-851-8888
stay@sparksmarinarpark.com
sparksmarinarpark.com

RESORT NUMBER: 2713

GOOD SAM RATING: 10/10*/10

DIRECTIONS: From Jct I-80 & Ex20 (Sparks Blvd): Go 1 mi N on Sparks Blvd to Prater Way, then 0.5 mi W on Prater Way to Marina Gateway, then 0.5 mi S on Marina Gateway to Lincoln Way, then 400 feet W on Lincoln Way. Park on R.

GPS COORDINATES: 39.53752°N/-119.72438°W

ELEVATION: 4,500 feet

NOTATIONS: Check-in: 1:00 p.m. Check-out: 11:00 a.m. 2024 Coast discount 10%. Rate includes 2 adults and full hook-ups. Additional charges: Add'l person \$3/night, pet fee \$3/night, tax 13.5%. Max. RV length: 110 feet. Open: Year-round.

STATE MAP: See page 92.



SPARKS

NEW Victorian RV Park
205 Nichols Boulevard
Sparks, Nevada 89431
775-356-6400
vrvdesk@qmc Corp.com
victorianrvpark.com

RESORT NUMBER: 2720

GOOD SAM RATING: 10/10*/9.5

DIRECTIONS: From Jct of Hwy 395 & I-80 (Ex 19): Go 0.25 mi N on McCarren Blvd, then 0.25 mi W on Nichols Blvd. Park on L.

GPS COORDINATES: 39.53543°N/-119.74076°W

ELEVATION: 4,600 feet

NOTATIONS: Check-in: 11:00 a.m. Check-out: 11:00 a.m. 2024 Coast discount 10%. Rate includes 2 adults and full hook-ups. Additional charges: Dump station usage fee \$20, tax 8.265%. Max. RV length: 60 feet. Open: Year-round.

STATE MAP: See page 92.



WINNEMUCCA

NEW New Frontier RV Park
4360 Rim Rock Road
Winnemucca, Nevada 89445
775-621-5275
contact@newfrontierrvpark.com
newfrontierrvpark.com

RESORT NUMBER: 2714

GOOD SAM RATING: 9/9.5*/9.5

DIRECTIONS: From Jct I-80 & Ex 180: Go S 0.5 mi on E Winnemucca Blvd, then S 2 blocks on Rim Rock Road, then W 1 block on Bunkhouse Rd. Park on R.
GPS COORDINATES: 40.98207°N/-117.69954°W
ELEVATION: 4,295 feet
NOTATIONS: Check-in: 2:00 p.m. Check-out: 11:00 a.m. 2024 Coast discount 10%. Rate includes 2 adults and full hook-ups. Additional charges: Add'l adult \$2/night, tax 12%. Max. RV length: 100 feet. Open: Year-round.

STATE MAP: See page 92.



NEW HAMPSHIRE

EXETER

Green Gate Campground
 185 Court Street
 Exeter, New Hampshire 03833
 603-772-2100
 info@thegreengatecampground.com
 thegreengatecampground.com
RESORT NUMBER: 2495
GOOD SAM RATING: No Rating Available
DIRECTIONS: From Jct of I-95 & Rte 107 (Ex 1), Go 2.6 mi NW on Rte 107 to Rte 150, then 4.1 mi NW to Rte 108, then 0.2 mi N, campground on L.
GPS COORDINATES: 42.95924°N/-70.95898°W
NOTATIONS: Check-in: 1:00 p.m. Check-out: Noon. Special discount rate of \$44 for Coast members from Sun-Thu only. No avail Jul-Aug. Rate includes 2 adults, 3 children, 1 camping unit per site, 30 amp, full hook-ups. Additional charges: 50 amp \$5/night, add'l adult \$12/night, add'l child (16 yrs and under) \$8/night. Max. RV length: 44 feet. Open: September 7–October 1; May 1–June 30.
STATE MAP: See page 88.



LANCASTER

Riverside Camping & RV Resort
 90 Bridge Street
 Lancaster, New Hampshire 03584
 603-631-7433
 manager@riversidecampingnh.com
 riversidecampingnh.com
RESORT NUMBER: 2388
GOOD SAM RATING: 9/10*/9.5
DIRECTIONS: From Jct US 2 & US 3 (in town at traffic cir): Go 0.75 mi W on US 2, resort on L.
GPS COORDINATES: 44.4957°N/-71.58964°W
NOTATIONS: Check-in: 2:00 p.m. Check-out: 11:00 a.m. 2024 Coast 10% discount, not valid on holidays or weekends. Rate includes 2 adults, 2 children, water, sewer, electric hook-ups. Additional charges: Extra person \$5/night. Cash or check only. Due to NH firewood quarantine, all firewood must be purchased at

resort-no outside wood. Max. RV length: Unlimited. Open: May 15–October 15 .

STATE MAP: See page 88.



NEW MEXICO

CARLSBAD

Bud's Place RV Park & Cabins
 900 Standpipe Road
 Carlsbad, New Mexico 88220
 575-200-1865
 budsplacervpark@gmail.com
 clearskiesrvparks.com/location/buds-place/
RESORT NUMBER: 2504
GOOD SAM RATING: 7/10*/8.5
DIRECTIONS: From Jct of Canal St & NM-524/W Lea St: Go W 1.5 mi on NM 524/ W Lea St to Standpipe Rd, then S 0.2 mi, park on L. From Jct of US 285 & NM 524 (N of Carlsbad): Go SW 7 mi on NM 524 to Standpipe Rd (S 6th St), then S 0.2 mi, park on L.
GPS COORDINATES: 32.4117°N/-104.25501°W
ELEVATION: 3 feet
NOTATIONS: Check-in: 2:00 p.m. Check-out: Noon. Special 10% discount rate for Coast members. Rate includes 2 adults per site, electric, water, sewer, Wi-Fi. Additional charges: Tax 5.275%. Max. RV length: 70 feet. Open: Year-round.
STATE MAP: See page 79.



DEMING

Hidden Valley Ranch RV Resort
 12100 Hidden Valley Road Northwest
 Deming, New Mexico 88030
 575-546-3071; fax: 575-544-2134
 hiddenvalleyrvranch@gmail.com
 hiddenvalleyrvranch.com
RESORT NUMBER: 1149
GOOD SAM RATING: 7.5/8*/6.5
DIRECTIONS: From Deming: 3 mi N on Hwy 180. R (E) on Keeler Rd 2.8 mi, crossing cattle guard at end of pavement. Veer R at Hidden Valley sign. 5.5 mi to the ranch on gravel country road.
GPS COORDINATES: 32.4284°N/-107.761°W
ELEVATION: 4,841 feet
NOTATIONS: Check-in: 2:00 p.m. Check-out: Noon. Office hours 9 a.m.-4 p.m. No check in after dark. 2023 Coast rate \$16/night avail year round includes 2 people, 30/50 amp, full hook-up. Additional charges: Extra person \$2.23/night. Minimum stay 7 days. Reservation required, drive-ups not accepted. Seniors only 55+ resort, no one under 18 years old is permitted. No tents. No washer,



dryer or electric heater use in RV. Wi-Fi access in campground. Cash or check only. Max. RV length: Unlimited. Open: Year-round.

STATE MAP: See page 79.



RUIDOSO

Midtown Mountain Campground & RV Park
 302 Mechem Drive
 Ruidoso, New Mexico 88345
 575-964-8555
 rv@midtownmountaincampground.com
 midtownmountaincampground.com
RESORT NUMBER: 2587
GOOD SAM RATING: 9/10*/9.5
DIRECTIONS: From Jct of US-70/Sudderth Rd & Mechem Rd: Go 0.25 mi NE on Mechem Rd. Park on R.
GPS COORDINATES: 33.34106°N/-105.67896°W
NOTATIONS: Check-in: 11:00 a.m. Check-out: 1:00 p.m. 2024 Coast 15% discount avail Nov-Feb. Rate includes 2 adults per site, full hook-ups. Additional charges: Add'l adult \$2.50, pets \$1, add'l vehicle \$5. Max. RV length: 45 feet. Open: Year-round.
STATE MAP: See page 79.



TUCUMCARI

Blaze-in-Saddle RV Park
 2500 East Route 66 Boulevard
 Tucumcari, New Mexico 88401
 575-815-4085
 info@blazinsaddle.com
 blazinsaddle.com
RESORT NUMBER: 2556
GOOD SAM RATING: 8/9*/8
DIRECTIONS: From Jct I-40W (Ex 335)/ Historic Rte 66 & E Tucumcari Blvd: Go 1.25 mi W on Historic Rte 66/E Tucumcari Blvd. Park on R.
GPS COORDINATES: 35.17159°N/-103.69426°W
ELEVATION: 4,030 feet
NOTATIONS: Check-in: 1:00 p.m. Check-out: 11:00 a.m. 2023 Coast rate 10% discount good all year except during Balloon Festival (Oct 9-22, 2023). Rate includes 6 people max per site, full hook-ups. Additional charges: Add'l vehicle \$5/night, tax 8.35%. Horse stalls available for short-term stays. Max. RV length: 70 feet. Open: Year-round.
STATE MAP: See page 79.



GOOD NEIGHBOR PARKS

NEW MEXICO

TUCUMCARI

Mountain Road RV Park

1701 Mountain Road
Tucumcari, New Mexico 88401
575-461-9628
mountainroadrvpark@yahoo.com

RESORT NUMBER: 2506

GOOD SAM RATING: 7/9★/9

DIRECTIONS: From Jct of I-40 & US-54/ Mountain Rd (Ex 333): Go 0.5 mi N on US-54, park on L.

GPS COORDINATES: 35.16258°N/-103.70305°W

NOTATIONS: Check-in: 11:00 a.m. Check-out: 10:30 a.m. Special \$29.50 rate for Coast members avail year round. Rate includes 2 adults per site, 30 amp, water, sewer, cable TV, W-Fi. Additional charges: 50 amp \$3/night, tax 13.75%. Max. RV length: Unlimited. Open: Year-round.

STATE MAP: See page 79.



NEW YORK

ALEXANDRIA BAY

Swan Bay Resort

43615 State Route 12
Alexandria Bay, New York 13607
315-482-7926

manager@swanbayresort.com
swanbayresort.com

RESORT NUMBER: 2316

GOOD SAM RATING: 10/10★/10

DIRECTIONS: From I-81 N: Ex 50 N (Alexandria Bay/Rte 12 N). Resort is on L after Price Chopper entrance. From Canada: Rte 401 to Ex 661. Follow signs to USA and Thousand Islands Bridge. Cross the bridge into the USA and follow I-81 S to Ex 50 N. Resort is on L after Price Chopper entrance.

GPS COORDINATES: 44.3009°N/-75.96533°W

NOTATIONS: Check-in: 2:00 p.m. Check-out: 11:00 a.m. Coast member rate 25% discount on RV sites during off season only. Rate avail May 1-Jun 17 & Sep 7-Oct 31 only. Site includes 6 persons (over 6 yrs), park view site. Additional charges: 30 amp \$5/night, 50 amp \$10/night, dump station \$20 (non-guest). Credit card kept on file for additional charges. Free Wi-Fi all sites. 48 hr advanced notice required. Rental units available. Trip Points not accepted. Contact resort directly. Rental check-in 4 p.m., check-out 11 a.m. Pets allowed in rental units. Max. RV length: Unlimited. Open: May 1–October 31.

STATE MAP: See page 93.



CUBA

Misty Mountains Park

5233 Maple Lane
Cuba, New York 14727
585-968-1677
bob@mistymountainspark.com
mistymountainspark.com

RESORT NUMBER: 2408

GOOD SAM RATING: No Rating Available

DIRECTIONS: From Jct of I-86 (SR-17) & SR-305 (Ex 28), N 600 ft on SR-305 to Maple Lane. Park on L.

GPS COORDINATES: 42.2279°N/-78.27831°W

NOTATIONS: Check-in: Noon. Check-out: 11:00 a.m. Special discount rate for Coast members. Additional charges: Tax. Max. RV length: 100 feet. Open: April 1–October 31.

STATE MAP: See page 93.



JAVA CENTER

Beaver Meadow Family Campground

1455 Beaver Meadow Road
Java Center, New York 14082
585-457-3101; fax: 585-457-3101
beavermeadowcampground@yahoo.com
beavermeadowcampground.com

RESORT NUMBER: 2025

GOOD SAM RATING: 8.5/9★/9.5

DIRECTIONS: From Buffalo/I-90 (NYS Trwy): W to Rt 400 S/Ex 54. S to Rt 20A/Rt 78 (E Aurora) Ex. L on Rt 20A/Rt 78. R on Rt 77 (S). L on Beaver Meadow Rd. From Rochester I-90 (NYS Trwy): W to Rt 77/Ex 48A. R on Rt 77 (S). L on Beaver Meadow Rd. From S tier or PA: Rt 16 AAA N. R on Rt 39. L on Rt 98 (N) (stay straight). R on Beaver Meadow Rd.

GPS COORDINATES: 42.6611°N/-78.3855°W

ELEVATION: 1,400 feet

NOTATIONS: Check-in: 1:00 p.m. Check-out: Noon. 2023 Coast rate \$41.25/night not avail during holiday periods. Rate includes 2 adults/3 dependent children, standard 20/30/50 amp site with water. No sewer sites. Additional charges: Extra adult (up to 4 max) \$10/night, add'l child \$3/night, honeywagon, Wi-Fi at site, dump station free. Max. RV length: 45 feet. Open: May 12–October 9.

STATE MAP: See page 93.



NORTH CAROLINA

ABERDEEN

Oasis of North Carolina

15340 Palmer Road
Aberdeen, North Carolina 28363

910-266-8372

oasisofnorthcarolina.us

RESORT NUMBER: 2351

GOOD SAM RATING: No Rating Available

DIRECTIONS: From Jct of US-15/501 & NC 211: Go SE 14.5 mi on US-15/501 to Palmer Rd, W 2 mi, park on L. From Jct of US-74 & US-15/501: Go N 12 mi on US-15/501 to Palmer, W 2 mi, park on L. Do not use GPS.

GPS COORDINATES: 34.9044°N/-79.4676°W

NOTATIONS: Check-in: 1:00 p.m. Check-out: 11:00 a.m. Special discount rate for Coast members. Rate includes 4 people per site. Additional charges: 50 amp \$2/night, extra vehicle over two \$5/night each. Coast rate avail Nov 10-Feb 28. Max. RV length: 80 feet. Open: Year-round.

STATE MAP: See page 94.



TABOR CITY

Carrollwoods Campground at Grapefull Sisters Vineyard

95 Dots Drive
Tabor City, North Carolina 28463
910-653-5538; fax: 910-653-2538

office@carrollwoods.com
carrollwoods.com

RESORT NUMBER: 2130

GOOD SAM RATING: No Rating Available

DIRECTIONS: From Myrtle Beach: 501-W to Hwy 31-N to Hwy 9-N. R on Camp Swamp Rd. R on Dothan Rd. L on Ramsey Ford Rd. Enter on R. From I-95: Ex 193 to Hwy 9-S. 49 mi, L at Camp Swamp Rd and follow above directions.

GPS COORDINATES: 34.05°N/-78.73°W

ELEVATION: 39 feet

NOTATIONS: Check-in: 1:00 p.m. Check-out: 11:00 a.m. Special Coast discount 25% not avail holiday weekends. Rate includes 2 adults/2 children under 10, electric and water. Additional charges: Extra adult \$4/night, extra child \$2/night, 50 amp \$5/night, tax. Resort requires advance notice of check-in after 8 p.m. Rental units available. Trip Points not accepted. Contact resort directly. Max. RV length: 75 feet. Open: Year-round.

STATE MAP: See page 94.



WAGRAM

Pine Lake RV Resort

32482 Hillcreek Road
Wagram, North Carolina 28396
910-281-3319

spooky.88@icloud.com
pinelakervresorts.com

RESORT NUMBER: 955


GOOD SAM RATING: 8/8★/8

DIRECTIONS: From Aberdeen: 10 miles S on 15-501, 2 mi E on Hillcreek Rd. From Laurinburg: 15 miles N on 15-501, 2 mi E on Hillcreek Rd.

GPS COORDINATES: 34.9098°N/-79.467°W

NOTATIONS: Check-in: 11:00 a.m. Check-out: 5:00 p.m. Special discount rate for Coast members. Rate includes 2 adults, 2 children under 18 years per site. Additional charges: Extra adult \$10/night, extra child \$5/night. Max. RV length: 45 feet. Open: Year-round.

STATE MAP: See page 94.



NORTH DAKOTA

JAMESTOWN

Jamestown Campground

3605 80th Avenue Southeast
Jamestown, North Dakota 58401
701-252-6262

jamestown.campground@yahoo.com
jamestowncampground.com

RESORT NUMBER: 2594

GOOD SAM RATING: 8/9★/9

DIRECTIONS: W-bnd: From Ex 256 off I-94: Go S (L) over interstate, then 1 mi W (R) on south frontage road (R) (Gravel) E-bnd: From Ex 256 off I-94: Go S (R) 100 ft, then 1 mi W (R) on south frontage road. Park on R.

GPS COORDINATES: 46.89122°N/-98.77707°W

NOTATIONS: Check-in: 2:00 p.m. Check-out: Noon. 2022 Coast rate \$27 - \$36. Rate includes 2 adults per site. Max. RV length: 45 feet. Open: May 1–October 1.

STATE MAP: See page 91.



MENOKEN

A Prairie Breeze RV Park

2810 158th Street Northeast
Menoken, North Dakota 58558
701-224-8215

RESORT NUMBER: 2582

GOOD SAM RATING: 5/9★/8

DIRECTIONS: From Jct of I-94 & Ex 170 (Menoken Ex): Go 1000 ft S on Rd to Menoken. Park on R.

GPS COORDINATES: 46.83446°N/-100.54261°W

NOTATIONS: Check-in: 1:00 p.m. Check-out: 1:00 p.m. Special Coast member discount rate includes 2 adults per site, full hook-ups. Additional charges: Tax. Max. RV length: 45 feet. Open: April 1–November 1.

STATE MAP: See page 91.



MINOT

Roughrider RV Resort

500 54th Street Northwest
Minot, North Dakota 58703
701-852-8442; fax: 701-837-1262
manager@roughridervresort.com
roughridervresort.com

RESORT NUMBER: 2281

GOOD SAM RATING: No Rating Available

DIRECTIONS: From Jct of Hwy 83 & Hwy 2/Hwy 52: Go 4 mi W on Hwy 2/Hwy 52, then 0.5 mi N on paved CR 17 (54th St). Resort on R.

GPS COORDINATES: 48.24172°N/-101.37104°W

NOTATIONS: Check-in: 2:00 p.m. Check-out: Noon. Coast rate \$33.75, max 7 days, only one discount per stay. Full hook-up daily rate includes electric, water, sewer, trash, and Wi-Fi. Additional charges: Dump station \$20 if not hooked up to full hook-up. Drive-ups accepted. Max. RV length: 45 feet. Open: September 7–May 21.

STATE MAP: See page 91.



OHIO

NAVARRE

NEW Baylor Beach Park Water Park & Campground

8777 Manchester Southwest
Navarre, Ohio 44662
330-767-3031

baylorbeachpark@yahoo.com
baylorbeachpark.com

RESORT NUMBER: 2678

GOOD SAM RATING: 7.5/9.5★/10

DIRECTIONS: From Jct of US 250 & US 62: Go 2 mi E on US 62 (at Jct US 62 & Hwy 93). Park on L.

GPS COORDINATES: 40.6869°N/-81.59941°W

NOTATIONS: Check-in: 1:00 p.m. Check-out: 12:30 p.m. 2024 Coast discount 10%, excluding weekends from Memorial Day through Labor Day. Rate includes 2 adults and full hook-ups. Additional charges: Add'l person \$8/night. Max. RV length: 100 feet. Open: May 1–October 15.

STATE MAP: See page 95.



PORT CLINTON

NEW Cedarlane RV Resort

2766 Northeast Catawaba Road
(Route 53 North)
Port Clinton, Ohio 43452
419-797-9907

cedarlanereservations@yahoo.com
cedarlanervresort.com

RESORT NUMBER: 2690

GOOD SAM RATING: 8.5/10★/10

DIRECTIONS: W-bnd: From W Jct of SR-53N & SR-2, E 6.3 mi on SR-53N/SR-2 to E Jct of SR-53N/SR-2 (Catawba Island Ex), N 4.5 mi on SR-53N. Park on L; or E-bnd: From E Jct of SR-2 & SR-53N (Catawba Island Ex), N 4.5 mi on SR-53N. Park on L.

GPS COORDINATES: 41.56449°N/-82.83203°W

NOTATIONS: Check-in: 1:00 p.m. Check-out: Noon. 2024 Coast discount 15%, excluding 5/22 - 5/27, 6/12 - 8/17, 8/22 - 8/24, 8/28 - 9/2, 9/5 - 9/7, 9/12 - 9/18, 9/19 - 9/21, 9/26 - 9/28, 10/2 - 10/5. Rate includes 2 adults and full hook-ups. Additional charges: Add'l person \$5/night, tax 7%. Max. RV length: 60 feet LOA. Open: May 1–October 15.

STATE MAP: See page 95.



SOUTH BLOOMINGVILLE

NEW Pine Creek Horseman's Camp

23937 Big Pine Road
South Bloomingville, Ohio 43152
740-478-2520

info@pinecreekhc.com
pinecreekhc.com

RESORT NUMBER: 2679

GOOD SAM RATING: 7.5/10★/10

DIRECTIONS: From Jct OH-56 & OH-664: Go 482 feet NE on OH 664, then 0.75 mi NW on Chilicote Rd, then 0.75 mi NE on Purcell Rd, then 0.5 mi N on Cupp Rd, then 0.5 mi E on Big Pine Rd. Park on R.

GPS COORDINATES: 39.44114°N/-82.58895°W

NOTATIONS: Check-in: 4:00 p.m. Check-out: 11:00 a.m. 2024 Coast discount 20% available May 1–Sep 1, Mon through Thu. Rate includes 2 adults. Additional charges: Tax 7%. Max. RV length: 120 feet. Open: Year-round.

STATE MAP: See page 95.



GOOD NEIGHBOR PARKS

OHIO

STOUT

Sandy Springs Campground

27719 U.S. Highway 52
Stout, Ohio 45684
701-640-7858
sandspringscampground@gmail.com
sandspringscampground.com

RESORT NUMBER: 2143

GOOD SAM RATING: No Rating Available

DIRECTIONS: From Cincinnati: Approx 90 mi. E on Hwy 52. From Portsmouth, OH: Approx 20 mi W on Hwy 52.

GPS COORDINATES: 38.6068°N/-83.2859°W

ELEVATION: 520 feet

NOTATIONS: Check-in: 24 hours. Check-out: Noon. Special 10% discount for Coast members. Rate includes 2 adults, 3 children, full hook-up. Additional charges: Add'l adult \$5, add'l child \$2. Rental units available. Trip Points not accepted. Contact resort directly. No smoking in rental units. Rental check-in 3 p.m., rental check-out noon. Max. RV length: Unlimited. Open: Year-round.

STATE MAP: See page 95.



WEST SALEM

Town & Country Camp Resort

7555 Shilling Road
West Salem, Ohio 44287
419-853-4550
tccampresort@gmail.com
tccamp.com

RESORT NUMBER: 2675

GOOD SAM RATING: 8.5/8/8.5

DIRECTIONS: From Jct of I-71 & SR-539 (Ex 198), NW 1.2 mi on SR-539 to Shilling Rd, N 1 mi (E).

GPS COORDINATES: 40.93781°N/-82.10083°W

NOTATIONS: Check-in: Noon. Check-out: Noon. 2024 Coast discount 15%, excluding holiday weekends and peak season July through August. Rate includes 2 adults and full hook-up. Additional fees: Extra adult \$7/night, extra child \$3/night, tax 6.5%. Max. RV length: 80 feet. Open: April 1-November 11.

STATE MAP: See page 95.



ZANESVILLE

Wolfies Campground

101 Buckeye Drive
Zanesville, Ohio 43701
740-454-0925
wolfiescamping1@yahoo.com
wolfiescampground.com

RESORT NUMBER: 2685

GOOD SAM RATING: 9.5/9.5*/10

DIRECTIONS: From Jct of I-70 & SR-146 W

(Ex 155, E-bnd - coming from Columbus direction - continue at bottom of the ramp onto Elberon and turn towards SR-146), W 0.25 mi on SR-146, N 0.75 mi on OH-666, N 0.75 mi on Lewis Dr (OH-666), first right past Riverside Park, (Buckeye Dr), E 0.2 mi on Buckeye Dr. Park on L.

GPS COORDINATES: 39.96466°N/-81.98933°W

NOTATIONS: Check-in: 1:00 p.m. Check-out: Noon. 2024 Coast discount 10%, excluding Jun through Aug and all holiday weekends. Rate includes 2 adults and full hook-ups. Additional charges: Add'l person \$5/night, tax 7%. Max. RV length: 100 feet. Open: Year-round.

STATE MAP: See page 95.



OKLAHOMA

ARDMORE

By the Lake RV Park

1031 Lodge Road
Ardmore, Oklahoma 73401
580-798-4721
bythelakervpark@gmail.com
bythelakerv.com

RESORT NUMBER: 2535

GOOD SAM RATING: 10/10*/10

DIRECTIONS: From Jct of I-35 (Ex 24) Lodge Rd: Go 0.5 mi E on Lodge Rd. Park on L.

GPS COORDINATES: 34.07169°N/-97.13291°W

NOTATIONS: Check-in: 1:00 p.m. Check-out: Noon. 2023 Coast rate \$36-\$40/night on daily rate year round. Rate includes 2 adults per site, full hook-ups. Additional charges: Add'l adult \$2/night, tax 8.375%. Max. RV length: 75 feet. Open: Year-round.

STATE MAP: See page 86.



BARTLESVILLE

Riverside RV Park

1211 Southeast Adams Boulevard
Bartlesville, Oklahoma 74003
918-336-6431; fax: 918-336-3892
riverside@takemetoriverside.com
resortrv.com

RESORT NUMBER: 1322

GOOD SAM RATING: 9/9.5*/9

DIRECTIONS: From Jct of US-75 & W US-60 (Pawhuska Ex): Go W 1.5 mi on US-60, then S 1 blk on Quapaw Ave. Park on L.

GPS COORDINATES: 36.7498°N/-95.9689°W

NOTATIONS: Check-in: Noon. Check-out: Noon. 2024 Coast rate 20% discount. Rate includes 2 adults per site, full hook-ups. Additional charges: Add'l adult \$2/night, add'l child \$2/night, tax 8.9%. Max. RV length: 50 feet. Open: Year-round.

STATE MAP: See page 86.



CALERA

Do Drop Inn RV Resort

560 Platter Dike Road
Calera, Oklahoma 74730
580-965-3600
dodropinnrv@gmail.com
dodropinn.com

RESORT NUMBER: 2541

GOOD SAM RATING: 10/10*/10

DIRECTIONS: From Jct US-75 & W Main St: Go 2.5 mi S on US-75, then 4.5 mi W on Platter Rd, then 0.5 mi S on Platter Dike Rd. Park on R.

GPS COORDINATES: 33.90364°N/-96.54089°W

NOTATIONS: Check-in: 1:00 p.m. Check-out: Noon. 2023 Coast rate \$36-\$41.60/night avail year round. Rate includes 2 adults per site, full hook-ups. Additional charges: Add'l adult \$5/night, taxes. Max. RV length: 72 feet. Open: Year-round.

STATE MAP: See page 86.



CHICKASHA

Pecan Grove RV Resort

600 West Almar Drive
Chickasha, Oklahoma 73018
405-320-5690
info@pecangrovervresort.com
pecangrovervresort.com

RESORT NUMBER: 2540

GOOD SAM RATING: 8.5/10*/8.5

DIRECTIONS: From Jct of I-44 (H.E. Bailey Turnpike) & US-81/US-277: Go S 0.25 mi on US-81/US-277, then W 0.25 mi on W Almar Dr. Park on R.

GPS COORDINATES: 35.0205°N/-97.93952°W

NOTATIONS: Check-in: Noon. Check-out: 11:00 a.m. Special Coast member discount rate includes 2 adults per site. Additional charges: Taxes. Max. RV length: 85 feet. Open: Year-round.

STATE MAP: See page 86.



WEATHERFORD

Wanderlust Crossings RV Park

10246 North 3430 Road
Weatherford, Oklahoma 73096
580-772-2800
info@wanderlustcrossings.com
wanderlustcrossings.com

RESORT NUMBER: 2528

GOOD SAM RATING: 9/9.5*/10

DIRECTIONS: From Jct I-40 (Ex 84) & Airport Rd: Go 0.25 mi S on Airport Rd. Park on L before bridge.

GPS COORDINATES: 35.52939°N/-98.65717°W

NOTATIONS: Check-in: 1:00 p.m. Check-out: 11:00 a.m. 2024 Coast rate \$35.70 for a back in site and \$40.16 for a pull-thru site. Rate includes 2 adults per site, full hook-ups. Additional charges: Add'l adult \$3/night, tax 5%. Max. RV length: 65 feet. Open: Year-round.

STATE MAP: See page 86.



OREGON

BANDON

NEW **Bandon RV Park**
935 2nd Street Southeast (Highway 101)
Bandon, Oregon 97411
812-427-3330
bandonrvpark@bandonrvpark.com
rvinnstylesorts.com/oregon/bandon-rv-park
RESORT NUMBER: 2711

GOOD SAM RATING: 8/9*/8.5
DIRECTIONS: From Jct of US-101 & Hwy 425 (N end of town): Go S 500 ft on US-101. Park on R.
GPS COORDINATES: 43.11916°N/-124.40217°W
NOTATIONS: Check-in: 2:00 p.m. Check-out: 11:00 a.m. 2024 Coast discount 10%. Rate includes 2 adults, 2 children, full hook-ups. Max. RV length: 50 feet. Open: Year-round.

STATE MAP: See page 96.



BOARDMAN

NEW **Driftwood RV Park**
800 West Kunze Lane
Boardman, Oregon 97818
541-481-2262
office@dwrresort.com
rvinnstylesorts.com/oregon/driftwood-rv-park
RESORT NUMBER: 2749

GOOD SAM RATING: 9.5/8.5*/8
DIRECTIONS: From Jct of I-84 & Ex 164 (Boardman), S 1.2 mi on S Main St to Kunze Rd (2nd stop sign), W 0.8 mi. Park on R.
GPS COORDINATES: 45.82108°N/-119.7197°W
NOTATIONS: Check-in: 2:00 p.m. Check-out: 11:00 a.m. 2024 Coast discount 10%. Rate includes 2 adults. Max. RV length: 50 feet. Open: Year-round.

STATE MAP: See page 96.



COOS BAY

NEW **Lucky Loggers RV Park**
250 East Johnson Avenue
Coos Bay, Oregon 97420
541-267-6003

luckyloggersrvpark@gmail.com
rvinnstylesorts.com/oregon/lucky-loggers-rv-park
RESORT NUMBER: 2751

GOOD SAM RATING: 8/9*/8.5
DIRECTIONS: N-bnd: From Jct of US-101 & Johnson Ave (S end of town): Go E 0.1 mi on Johnson Ave/E Johnson Ave. Park on L.

GPS COORDINATES: 43.35967°N/-124.20893°W

NOTATIONS: Check-in: 2:00 p.m. Check-out: 11:00 a.m. 2024 Coast discount 10%. Rate includes 2 adults and full hook-ups. Max. RV length: 60 feet. Open: Year-round.

STATE MAP: See page 96.



ESTACADA

NEW **River Mill RV Park**
30575 Southeast River Mill Road
Estacada, Oregon 97022
360-253-5603
office@rivermillrvpark.com
rvinnstylesorts.com/oregon/river-mill-rv-park/
RESORT NUMBER: 2754

GOOD SAM RATING: No Rating Available
DIRECTIONS: From Jct Broadway St & OR-211 N/OR-224 W: Go 1.5 mi N on OR-211 N/OR-224 W, then 0.25 mi W on SE River Mill Rd. Park on R.
GPS COORDINATES: 45.30517°N/-122.34744°W
NOTATIONS: Check-in: 2:00 p.m. Check-out: 11:00 a.m. 2024 Coast discount 10%. Rate includes 2 adults and full hook-ups. Max. RV length: 55 feet. Open: Year-round.

STATE MAP: See page 96.



GRANTS PASS

NEW **Rogue Valley Overnitters**
1806 Northwest 6th Street
Grants Pass, Oregon 97526
541-479-2208
roguevalleyovernitters@hotmail.com
roguevalleyovernitters.com
RESORT NUMBER: 2676

GOOD SAM RATING: 9/10*/9
DIRECTIONS: From Jct of I-5 & 6th St (Ex 58), Go S 0.2 mi on 6th St. Park on R; or From Jct of US-199 & Hwy 99 (S end of town), Go N 2.3 mi on US-199/Hwy 99 (7th St) to Morgan Ln, then W 400 ft to 6th St, then S 500 ft. Park on R.

GPS COORDINATES: 42.45912°N/-123.32296°W

NOTATIONS: Check-in: 1:00 p.m. Check-out: Noon. 2024 Coast discount 10%. Rate includes 2 adults and full hook-ups. Additional charges: Extra adult \$2/night, extra child \$2/night, tax 13.5%. Max. RV length: 45 feet. Open: Year-round.

STATE MAP: See page 96.



SILVERTON

Silver Spur RV Park & Resort
12622 Silverton Road Northeast
Silverton, Oregon 97381
503-873-2020
info@silverspurrvpark.com
silverspurrvpark.com
RESORT NUMBER: 2543

GOOD SAM RATING: 10/10*/10
DIRECTIONS: Nbnnd: From Jct of I-5 & Chemawa Rd (Ex 260) or Sbnnd (Ex 260B): Go E 5.6 mi on Chemawa/Hazel Green Rd to Howell Prairie Rd, then S 1.3 mi to Silverton Rd, then E 3.6 mi. Park on R. Note: Follow Oregon Gardens signs.

GPS COORDINATES: 45.00263°N/-122.80305°W

NOTATIONS: Check-in: 1:00 p.m. Check-out: 11:00 a.m. 2024 Coast rate 10% discount avail Oct 1-Feb 28. Rate includes 2 adults per site, full hook-ups, Wi-Fi, cable. Additional charges: Add'l adult \$2/night, tax 1.5%. Max. RV length: 42 feet. Open: Year-round.

STATE MAP: See page 96.



SUNNY VALLEY

Sunny Valley RV Park and Campground
140 Old Stage Road
Sunny Valley, Oregon 97497
541-479-0209
info@sunnyvalleycamping.com
sunnyvalleycamping.com
RESORT NUMBER: 2317

GOOD SAM RATING: 8.5/10*/9.5
DIRECTIONS: From Sunny Valley I-5: Ex 71. Follow signs 0.5 mi.
GPS COORDINATES: 42.639°N/-123.3753°W
ELEVATION: 1,260 feet

NOTATIONS: Check-in: 2:00 p.m. Check-out: 11:00 a.m. Special Coast discount 10% avail every day except planned events. Rate includes 4 adults per site, electric, water, limited sewer. 30 amp and limited 50 amp sites. Additional charges: Extra adults \$5/night, tax 1.8%. Free Wi-Fi throughout park. Website booking only. Rental units available, cabins and wagons avail to rent. Trip Points not accepted. Contact resort directly. Max. RV length: 45 feet. Open: March 1–October 31.

STATE MAP: See page 96.



GOOD NEIGHBOR PARKS

PENNSYLVANIA

MUNCY VALLEY

Pioneer Campground
307 Pioneer Trail
Muncy Valley, Pennsylvania 17758
570-946-9971
pioneercg@epix.net
pioneercampground.com

RESORT NUMBER: 2491
GOOD SAM RATING: 9.5/9*/10

DIRECTIONS: From Jct US 220 & Hwy 42 (in Laporte): Go S 2 mi on US 220, campground is on R.

GPS COORDINATES: 41.39969°N/-76.50537°W
NOTATIONS: Check-in: 3:00 p.m. Check-out: Noon. Special 20% discount rate for Coast members avail Tue-Thu only with max 2 night stay. Rate includes 2 adults per site, water, electric, no sewer. Additional charges: Add'l person \$10/night, cancellation fee, honey wagon service fee. Max. RV length: 42 feet. Open: April 15–December 15.

STATE MAP: See page 97.



ups. Additional charges: Add'l adult \$6/night, add'l child \$6/night, tax 6%. Coast discount not avail Jul 1–Aug 19. Max. RV length: 80 feet. Open: April 1–November 1.

STATE MAP: See page 91.



CUSTER

Buffalo Ridge Camp Resort
245 Centennial Drive
Custer, South Dakota 57730
605-673-4664
buffaloridge@custerhospitality.com
custerhospitality.com/camp-resort

RESORT NUMBER: 2477
GOOD SAM RATING: 9/10*/10

DIRECTIONS: From Jct US-16/385 & 16-A: Go 0.75 mi W on US-16 to U.S. 385, go S 2 blocks on US-385, resort on R.

GPS COORDINATES: 43.75746°N/-103.61069°W
NOTATIONS: Check-in: 3:00 p.m. Check-out: 11:00 a.m. Special discount rate of \$60 for Coast members. Rate includes 2 adults per site, full hook-ups, free Wi-Fi. Additional charges: Tax 6%. No discount avail Jul 4 long holiday weekend. Max. RV length: 65 feet. Open: May 21–October 1.

STATE MAP: See page 91.



reservations@heartlandrvpark.com
heartlandrvpark.com
RESORT NUMBER: 2140

GOOD SAM RATING: 10/10*/10

DIRECTIONS: From I-90 take Ex 61 S for 5.5 mi to SD-79 S, 15.5 mi S on SD-79 to resort. Located on new 4-lane divided hwy at mi marker 59 just past intersections of Hwy 79 & Hwy 36.

GPS COORDINATES: 43.8205°N/-103.202°W
ELEVATION: 3,338 feet

NOTATIONS: Check-in: 1:00 p.m. Check-out: 11:00 a.m. Coast member 25% discount avail Apr 15–May 26 & Sep 1–Oct 31. Rate includes 2 guests per site. Children 6 & younger free. Additional charges: Each extra guest \$5/night, extra child \$5/night, tax 6%. Max. RV length: 120 feet. Open: April 15–October 31.

STATE MAP: See page 91.



SOUTH DAKOTA

CANTON

Gate City Events & Lodging
47862 U.S. Highway 18
Canton, South Dakota 57013
605-214-4604
gceventsllc@gmail.com
gceventsllc.com

RESORT NUMBER: 2581
GOOD SAM RATING: No Rating Available
DIRECTIONS: From Jct I-29 & US-18/5th St: Go 8.75 mi E on US-18/5th St. Park on R.
GPS COORDINATES: 43.30426°N/-96.61837°W
NOTATIONS: Check-in: 1:00 p.m. Check-out: 11:00 a.m. Special Coast member discount rate includes 2 adults per site, full hook-ups. Additional charges: Tax 9%. Max. RV length: 50 feet. Open: Year-round.

STATE MAP: See page 91.



CUSTER

Beaver Lake Campground
12005 U.S. Highway 16
Custer, South Dakota 57730
605-673-2464
beaverres@goldenwest.net
beaverlakecampground.net

RESORT NUMBER: 2537
GOOD SAM RATING: 9/10*/10

DIRECTIONS: From Jct US 385 & US 16 (in town): Go 3.5 mi W on US 16. Park on L.
GPS COORDINATES: 43.73967°N/-103.65685°W
NOTATIONS: Check-in: 1:00 p.m. Check-out: Noon. Special Coast member discount rate avail Aug 20–Sep 3 and Sep 8–Nov 10. Rate includes 2 adults per site, full hook-

DEADWOOD

Whistler Gulch Campground & RV Park
235 Cliff Street
Deadwood, South Dakota 57732
800-704-7139
whistlergulch@gmail.com
whistlergulch.com

RESORT NUMBER: 2492
GOOD SAM RATING: No Rating Available
DIRECTIONS: From Jct US-85 & US-14A: Go 3 mi S on US-85, campground on L. From Jct US-385 & US-85: Go 0.5 mi E on US-85, campground on R.

GPS COORDINATES: 44.36383°N/-103.73485°W
NOTATIONS: Check-in: 1:00 p.m. Check-out: 11:00 a.m. Special Coast member rate 20% discount avail May & Sep only. Rate includes 2 adults per site, full hook-up, free Wi-Fi at the lodge. Additional charges: Tax 9.5%. No discount avail Jun 1–Aug 31. Max. RV length: 60 feet. Open: May 1–September 30.

STATE MAP: See page 91.



HERMOSA

Southern Hills RV Park & Campground
24549 Highway 79
Hermosa, South Dakota 57744
605-939-7609
kstyles907@msn.com

RESORT NUMBER: 2343
GOOD SAM RATING: No Rating Available
DIRECTIONS: From I-90 & Elk Vale Rd (US-16 Truck bypass): S 5.4 mi to Hwy 79, then 14 mi S on Hwy 79 to mi marker 61. Resort on R.

GPS COORDINATES: 43.84587°N/-103.2022°W
NOTATIONS: Check-in: 1:00 p.m. Check-out: 11:00 a.m. Coast rate \$54 plus tax and fees, not valid Aug 4th to Aug 13th. Additional charges: Extra adult \$5/night, extra child \$5/night, tax 9%. Max. RV length: 45 feet. Open: May 1–May 31; September 1–September 30.

STATE MAP: See page 91.



HILL CITY

Black Hills Trailside Park Resort
24024 Highway 16/385
Hill City, South Dakota 57745
605-574-9079
reserve@trailsideparkresort.com
trailsideparkresort.com

RESORT NUMBER: 2569
GOOD SAM RATING: 6.5/9.5*/7.5

DIRECTIONS: At South city limit of Hill City on US-16/385 (East side).
GPS COORDINATES: 43.92564°N/-103.57831°W
ELEVATION: 5,000 feet

NOTATIONS: Check-in: 1:00 p.m. Check-out: 11:00 a.m. Special Coast member rate 15% discount avail May -Sep. Rate includes 2 adults per site, full hook-ups. Additional charges: Tax 10%. Max. RV length: 40 feet. Open: May 1-October 30.

STATE MAP: See page 91.



KEYSTONE

Kemp's Kamp
 1022 Old Hill City Road
 Keystone, South Dakota 57751
 888-466-6282
 kempskamp.com

RESORT NUMBER: 2438

GOOD SAM RATING: No Rating Available
DIRECTIONS: From Jct US-16 Alt & CR-323/Old Hill City Rd (N edge of town): Go 1.5 mi W on CR-323/Old Hill City Rd, resort on R.

GPS COORDINATES: 43.91846°N/-103.51098°W
NOTATIONS: Check-in: 1:00 p.m. Check-out: 11:00 a.m. Special discount rate for Coast members. Limited Wi-Fi access. Discount not avail major holiday or special event weekends. Max. RV length: 40 feet. Open: May 10-June 10; September 5-September 30.

STATE MAP: See page 91.



MITCHELL

Betts Campground
 25473 403rd Avenue
 Mitchell, South Dakota 57301
 605-996-8983
 bettscampground@outlook.com
 bettscampground.com

RESORT NUMBER: 2474

GOOD SAM RATING: 9/9.5*/9.5

DIRECTIONS: From Jct of I-90 & Ex 325 (Betts Rd): S 0.2 mi on Betts Rd, campground on R.
GPS COORDINATES: 43.69179°N/-98.14728°W
NOTATIONS: Check-in: 3:00 p.m. Check-out: 1:00 p.m. 2024 Coast discount 15% Mon-Thu. Rate includes 2 adults per site, full hook-ups, 30 or 50 amp. Additional charges: Tax 4.5% + 1.5% tourism tax. Max. RV length: 75 feet. Open: May 1-October 1.

STATE MAP: See page 91.



MURDO

American Inn & RV Park
 305 5th Street
 Murdo, South Dakota 57559
 605-530-0120

RESORT NUMBER: 2484

GOOD SAM RATING: No Rating Available
DIRECTIONS: From Jct I-90 (Ex 192) & Hwy 83: Go 2 blks N on US-83, then 2 blks W on 5th St, park on L.

GPS COORDINATES: 43.88562°N/-100.70991°W
NOTATIONS: Check-in: Noon. Check-out: 11:00 a.m. Special Coast member discount rate includes 2 adults per site, full hook-up. Additional charges: Tax 9%. Max. RV length: 65 feet. Open: May 1-November 1.

STATE MAP: See page 91.



RAPID CITY

Happy Holiday RV Resort
 8990 South Highway 16
 Rapid City, South Dakota 57702
 605-342-7365

camp@happyholidayrvresort.com
 happyholidayrvresort.com

RESORT NUMBER: 2575

GOOD SAM RATING: 9/8.5*/7.5

DIRECTIONS: From Jct I-90 & Ex 61 (Elkvale Rd): Go 8.8 mi S on Elkvale Rd (turns into Catron Blvd/US-16 Truck BYP) to US 16, then 2.2 mi S on US-16. Park on L.

GPS COORDINATES: 43.9903°N/-103.2687°W
ELEVATION: 3,200 feet

NOTATIONS: Check-in: 1:00 p.m. Check-out: Noon. Special Coast member rate 15% discount includes 2 adults per site, full hook-ups. Additional charges: Tax 6%. Max. RV length: 40 feet. Open: Year-round.

STATE MAP: See page 91.



STURGIS

No Name City Luxury Cabins & RV
 20899 Pleasant Valley Drive
 I-90 Ex 34
 Sturgis, South Dakota 57785
 605-347-8891

camping@nonamecity.com
 nonamecity.com

RESORT NUMBER: 2245

GOOD SAM RATING: 9/9*/8

DIRECTIONS: Do not use GPS, use Google Maps or phone. I-90 Ex 34, S on Service Rd (Pleasant Valley Dr), 0.75 mi to park on R.

GPS COORDINATES: 44.3634°N/-103.4658°W
NOTATIONS: Check-in: 1:00 p.m. Check-out: 11:00 a.m. 2024 Coast member discount

25%, not valid Aug 2nd to Aug 12th. Rate includes 2 people, full hook-up, 50 amp. Additional charges: Extra adult \$5/night, extra child \$3/night, tax 5.97%. Max. RV length: 90 feet. Open: April 15-October 15.

STATE MAP: See page 91.



STURGIS

Suzie's Camp
 20983 Pleasant Valley Drive
 Sturgis, South Dakota 57785
 605-347-8677
 randyhanson56chevy@yahoo.com
 suziescamp.com

RESORT NUMBER: 2539

GOOD SAM RATING: 6/U1/6.5

DIRECTIONS: From Jct US-14A & I-90: Go 4 mi SE on I-90 (Ex 34), then 1 mi E on Pleasant Valley Dr/Service Rd. Park on R.

GPS COORDINATES: 44.36233°N/-103.4672°W
ELEVATION: 3,600 feet

NOTATIONS: Check-in: 1:00 p.m. Check-out: Noon. Special Coast member discount rate not avail during Aug. Rate includes 2 adults per site, full hook-ups. Additional charges: Add'l adult \$5/night, add'l child 5-11 years \$5/night, add'l child 12-16 years \$10/night, tax 6.5%. Max. RV length: 80 feet. Open: Year-round.

STATE MAP: See page 91.



WALL

Sleepy Hollow Campground
 118 4th Avenue West
 Wall, South Dakota 57790
 605-279-2100
 sleepyhollowsd@gmail.com
 sleepyhollowcampgroundsd.com

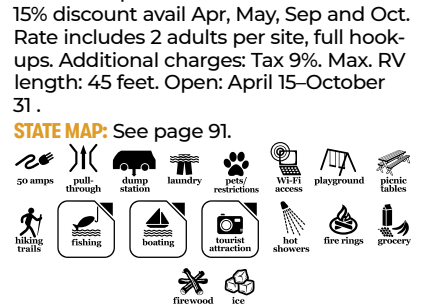
RESORT NUMBER: 2547

GOOD SAM RATING: 7.5/10*/9

DIRECTIONS: From Jct I-90 (Ex 110): Go 0.5 mi N on Glenn, then 0.25 mi W on 4th Ave. Park on R.

GPS COORDINATES: 43.99471°N/-102.24374°W
NOTATIONS: Check-in: 1:00 p.m. Check-out: 11:00 a.m. Special Coast member rate 15% discount avail Apr, May, Sep and Oct. Rate includes 2 adults per site, full hook-ups. Additional charges: Tax 9%. Max. RV length: 45 feet. Open: April 15-October 31.

STATE MAP: See page 91.



GOOD NEIGHBOR PARKS

TENNESSEE

TENNESSEE

BRISTOL

Shadrack Campground

2537 Volunteer Parkway
Bristol, Tennessee 37620
423-217-1181

camp@shadrack.com
shadrackcampground.com

RESORT NUMBER: 2401

GOOD SAM RATING: 7.5/9.5*/6.5

DIRECTIONS: From Jct I-81 & SR-394 (Ex 69): Go 5.5 mi S on SR 394, then 2 mi E on US-19 (US-11E). Park on R.

GPS COORDINATES: 36.52906°N/-82.24979°W

NOTATIONS: Check-in: 1:00 p.m. Check-out: Noon. Special discount rate for Coast members. Rate includes full hook-up, Wi-Fi. Additional charges: Tax 9.3%. Rate not available for the Apr NASCAR, Jun NHRA, or Aug NASCAR race weeks. Max. RV length: 45 feet. Open: Year-round.

STATE MAP: See page 87.



PIGEON FORGE

Creekside RV Park

2475 Henderson Springs Road
Pigeon Forge, Tennessee 37863
865-234-4101

rvparkoffice@gmail.com
creeksidervpark.com

RESORT NUMBER: 2315

GOOD SAM RATING: 9.5/9.5*/9.5

DIRECTIONS: From Jct US-441 & US 321: SW 0.7 mi on US 321 to Henderson Springs Rd. R 0.2 mi. 2nd resort on R. From Parkway: W on Wears Valley Road at traffic light #3. Pass Kroger and Pigeon Forge School on R. At 2nd traffic light, turn R on Henderson Springs Rd. Approx 0.3 mi 2nd resort on R.

NOTATIONS: Check-in: 1:00 p.m. Check-out: 11:00 a.m. 2023 Coast rate \$52 (20% off) avail Mar, May, Aug, Nov, Dec only. Rate includes 4 people. Additional charges: 50 amp \$2/night, add'l adult \$2/night, tax 12.75%. No tents. GPS-based directions do not provide a route suitable for campers. See our website for step-by-step directions. Max. RV length: 40 feet. Open: April 1-December 31.

STATE MAP: See page 87.



TRACY CITY

Bigfoot Adventure RV Park & Campground

514 Brawley Road
Tracy City, Tennessee 37387
931-488-8652

info@bigfootadventuretn.com
bigfootadventuretn.com

RESORT NUMBER: 2576

GOOD SAM RATING: 7/9.5*/10

DIRECTIONS: From Jct I-24 & US 41 (Ex 134): Go 3.25 mi N on US 41, then 2.75 mi NW on Summerfield Rd, then 1.5 mi E on Clouse Hill Rd, then 1 mi N on Brawley Rd. Park on E.

GPS COORDINATES: 35.30324°N/-85.77099°W

NOTATIONS: Check-in: 1:00 p.m. Check-out: Noon. Special Coast member rate 20% discount avail Nov 1-Apr 30. Rate includes 2 adults per site, full hook-ups. Additional charges: Tax 7%. Max. RV length: 80 feet. Open: Year-round.

STATE MAP: See page 87.



TEXAS

ABILENE

Abilene RV Park

6195 East Highway 80
Abilene, Texas 79601
325-672-2212

abrvpark@wtconnect.com

abilenetexasrvpark.com

RESORT NUMBER: 2605

GOOD SAM RATING: 9.5/9.5*/8

DIRECTIONS: E-bnd: From Jct of I-20 & Ex 292B, E 1.1 mi on S Service Rd. Park on R; or W-bnd: From Jct of I-20 & Ex 294, Ex 294 & cross over frwy to S Service Rd, W 1 mi. Park on L.

GPS COORDINATES: 32.43438°N/-99.62254°W

NOTATIONS: Check-in: 1:00 p.m. Check-out: Noon. 2024 Coast rate \$33. Rate include 2 adults and full hook-ups. Additional charges: Add'l adult \$1, tax 8%. Max. RV length: 45 feet. Open: Year-round.

STATE MAP: See pages 98-99.



ABILENE

NEW Whistle Stop RV Resort

695 East Stamford Street
Abilene, Texas 79601
325-704-5252

info@whistlestoprvresort.com
whistlestoprvresort.com

RESORT NUMBER: 2646

GOOD SAM RATING: 10/10*/10

DIRECTIONS: From Jct I-20 & Ex 286C: Go 0.75 mi E on S Service Rd. Park on R.

GPS COORDINATES: 32.48527°N/-99.713°W

NOTATIONS: Check-in: 2:00 p.m. Check-out: 11:00 a.m. 2024 Coast discount 10%. Rate includes 2 adults and full hook-ups. Additional charges: Tax 8.25%. Open: Year-round.

STATE MAP: See pages 98-99.



ALEDO

NEW Cowtown RV Park

7000 Interstate 20 East
Aledo, Texas 76008
817-441-7878

cowntownrv@lacklandholdings.com

cowntownrvpark.com

RESORT NUMBER: 2642

GOOD SAM RATING: 9/9.5*/9

DIRECTIONS: From Jct I-20 (Ex 418) & Ranch House Rd: Go 1 mi E on S Frontage Rd. Park on R.

GPS COORDINATES: 32.72986°N/-97.6142°W

NOTATIONS: Check-in: 1:00 p.m. Check-out: Noon. 2024 Coast rate \$41.25. Rate includes 2 adults and full hookups. Additional charges: Add'l adult \$2, add'l child \$2. Max. RV length: 75 feet. Open: Year-round.

STATE MAP: See pages 98-99.



AMARILLO

NEW Fort Amarillo RV Resort

1010 Business Interstate 40
Amarillo, Texas 79124
806-331-1700

reservations@fortrvparks.com

fortrvparks.com

RESORT NUMBER: 2670

GOOD SAM RATING: 9/10*/10

DIRECTIONS: From Jct I-40 (Ex 64) & Loop 335: Go 0.25 mi N on W Loop 335, then 1.25 W on Rt 66/Amarillo Blvd W. Park on L.

GPS COORDINATES: 35.19122°N/-101.95817°W

ELEVATION: 3,670 feet

NOTATIONS: Check-in: Noon. Check-out: Noon. 2024 Coast discount 10%. Rate includes 2 adults and full hook-ups. Additional charges: Tax 8.25%. Max. RV length: 45 feet. Open: Year-round.

STATE MAP: See pages 98-99.



AUBREY

NEW Shady Creek RV Park

1893 FM 1385
Aubrey, Texas 76227
972-347-5384

shadycreekrvpark@gmail.com
shadycreekrvpark.com

RESORT NUMBER: 2692

GOOD SAM RATING: 10/10*/10

DIRECTIONS: From E Jct US 377 & US 380: Go 6.25 mi E on US 380, then 1 mi N on FM 1385. Park on L.

GPS COORDINATES: 33.23544°N/-96.89525°W

NOTATIONS: Check-in: 1:00 p.m. Check-out: Noon. 2024 Coast discount 10%. Rate includes 2 adults and full hook-ups. Additional charges: Tax 8.25%. Max. RV length: 45 feet. Open: Year-round.

STATE MAP: See pages 98-99.



AUBREY

NEW The Retreat at Shady Creek
15038 Fishtrap Road

Aubrey, Texas 76227
972-347-5384

info@theretreatatshadycreek.com
theretreatatshadycreek.com

RESORT NUMBER: 2694

GOOD SAM RATING: 10/10*/10

DIRECTIONS: From Jct US 377 & US 380: Go 6.5 mi E on US 380, then 0.75 mi N on FM 1385, then 1 blk W on Fishtrap Rd. Park on L.

GPS COORDINATES: 33.23016°N/-96.89998°W

NOTATIONS: Check-in: 1:00 p.m. Check-out: Noon. 2024 Coast discount 10%. Rate includes 2 adults and full hook-ups. Additional charges: Tax 8.25%. Max. RV length: 45 feet. Open: Year-round.

STATE MAP: See pages 98-99.



BIG SPRINGS

Whip In RV Park

7000 South Service Road I-20
Big Springs, Texas 79720
432-393-5242

whipinrvpark@yahoo.com
whipinrvpark.com

RESORT NUMBER: 2519

GOOD SAM RATING: 7/9*/7.5

DIRECTIONS: From Jct I-20: Go 200 ft S on Moss Lake Rd Ex 184. Park on L.

GPS COORDINATES: 32.27412°N/-101.36983°W

NOTATIONS: Check-in: 11:00 a.m. Check-out: 11:00 a.m. Special Coast discount rate includes 2 adults per site, full hook-ups, Wi-Fi, cable TV. Additional charges: Tax 8.25%. Max. RV length: 45 feet. Open: Year-round.

STATE MAP: See pages 98-99.



BROOKSHIRE

NEW Houston West RV Park

35303 Cooper Road
Brookshire, Texas 77423
281-375-5678

info@hwrvpark.com
hwrvpark.com

RESORT NUMBER: 2671

GOOD SAM RATING: 9/10*/9.5

DIRECTIONS: From Jct I-10 & FM-1489 (Ex 731): Go 0.25 mi N on FM-1489, then 0.25 mi W on Cooper Rd. Park on L.

GPS COORDINATES: 29.78175°N/-95.97282°W

NOTATIONS: Check-in: Noon. Check-out: Noon. 2024 Coast discount 10%. Rate includes 2 adults and full hook-ups. Additional charges: Tax 8.25%. Max. RV length: 45 feet. Open: Year-round.

STATE MAP: See pages 98-99.



BRYAN

Hidden Creek RV Resort

5780 State Highway 21 East
Bryan, Texas 77808
979-778-1200

info@hiddencreekrv.com
hiddencreekrv.com

RESORT NUMBER: 2621

GOOD SAM RATING: 10/10*/10

DIRECTIONS: From Jct Hwy 6 & State Hwy 21 East: Go 1.25 mi E on State Hwy 21 East. Park on R.

GPS COORDINATES: 30.71229°N/-96.34378°W

NOTATIONS: Check-in: 1:00 p.m. Check-out: 11:00 a.m. 2024 Coast discount 15% excluding special event dates. Rate includes 4 adults and full hook-ups. Additional charges: Add'l adult \$5, add'l child \$5. Max. RV length: 85 feet. Open: Year-round.

STATE MAP: See pages 98-99.



BUDA

NEW Buda Place RV Resort

5267 Hillside Terrace
Buda, Texas 78610
737-282-4162

staff@budaplace.com
budaplace.com

RESORT NUMBER: 2684

GOOD SAM RATING: 9.5/10*/8

DIRECTIONS: From Jct I-35 & I-35 Frontage Rd (Ex 219): Go 1.5 mi N on I-35 Frontage Rd, then 0.5 mi W on Hillside Terrace. Park on R.

GPS COORDINATES: 30.05836°N/-97.82546°W

NOTATIONS: Check-in: 1:00 p.m. Check-out: 11:00 a.m. 2024 Coast discount 10%. Rate includes 2 adults and full hook-ups. Additional charges: Extra person \$5/night, pets \$5 ea./night, extra vehicle \$5/

night, tax 8.25%. Max. RV length: 45 feet. Open: Year-round.

STATE MAP: See pages 98-99.



BULLARD

NEW Bushman's RV Park

51152 Highway 69 South
Bullard, Texas 75757
903-894-8221

camping@kiepersol.com
bushmansrvpark.com

RESORT NUMBER: 2706

GOOD SAM RATING: 10/10*/10

DIRECTIONS: From Jct of FM 344 & US 69: Go 1.5 mi S on US 69. Park on L.

GPS COORDINATES: 32.11974°N/-95.3006°W

NOTATIONS: Check-in: 3:00 p.m. Check-out: 11:00 a.m. 2024 Coast discount 10%. Rate includes 2 adults and full hook-ups. Additional charges: Tax 8.25%. Max. RV length: 45 feet. Open: Year-round.

STATE MAP: See pages 98-99.



CANTON

Mill Creek Ranch RV & Cottage Resort

1880 North Trade Days Boulevard
Canton, Texas 75103
903-567-6020; fax: 903-567-1110

lesli@millcreekranchresort.com
millcreekranchresort.com

RESORT NUMBER: 2080

GOOD SAM RATING: 10/10*/10

DIRECTIONS: From Dallas (60 mi): I-20 E. Ex 527 to TX 19. R (S) at Trade Days Blvd/TX 19. Resort on L. From Shreveport (120 mi): I-20 W. Ex 527 to TX 19. L (S) at Trade Days Blvd/TX 19. Resort on L.

GPS COORDINATES: 32.5732°N/-95.8502°W

ELEVATION: 505 feet

NOTATIONS: Check-in: 1:00 p.m. Check-out: Noon. Coast discount 15% includes 2 adults, full hook-ups, 20/30/50 amp, concrete pad, water, sewer, children free. Coast discount not avail holidays & First Monday Trade Days. Additional charges for extra guests 12 yrs & older. Optional resort fee \$5 for amenities & activities. Monthly spots avail. Drive-ups accepted. Max. RV length: 60 feet. Open: Year-round.

STATE MAP: See pages 98-99.



GOOD NEIGHBOR PARKS

CARTHAGE

NEW Carthage RV Campground

1294 Northeast Loop
Carthage, Texas 75633
903-693-6640

manager@carthagervcampground.com
carthagervcampground.com

RESORT NUMBER: 2715

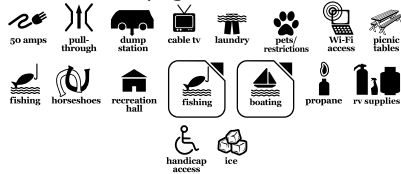
GOOD SAM RATING: 9.5/10*/9

DIRECTIONS: From Jct of North US 59/US 79 & Lasalle Pkwy (Loop 59), SE 2 mi on Lasalle Pkwy. Park on R.

GPS COORDINATES: 32.17926°N/-94.32724°W

NOTATIONS: Check-in: Noon. Check-out: 11:00 a.m. 2024 Coast discount 10%. Rate includes 2 adults and full hook-ups. Additional charges: Add'l person \$2/night, tax 8.25%. Max. RV length: 45 feet. Open: Year-round.

STATE MAP: See pages 98-99.



CLEVELAND

East Fork RV Resort

1626 Highway 59 South
Cleveland, Texas 77327
281-593-2053

info@eastforkrvresort.com
eastforkrvresort.com

RESORT NUMBER: 2512

GOOD SAM RATING: 10/10*/10

DIRECTIONS: From Jct Hwy 105 & US 69: Go 0.5 mi S on US 69, then 1 mi S on US 59 N, resort on R.

GPS COORDINATES: 30.3257°N/-95.10248°W

NOTATIONS: Check-in: 1:00 p.m. Check-out: 11:00 a.m. Coast members receive special discounted rate. Rate includes 2 adults, 2 children per site, electric, water, sewer, free Wi-Fi. Max. RV length: 45 feet. Open: Year-round.

STATE MAP: See pages 98-99.



CLEVELAND

NEW Royal Oaks RV Park

1155 FM 1725
Cleveland, Texas 77328
346-414-1523
info@royaloaksvr.com
royaloaksvr.com

RESORT NUMBER: 2639

GOOD SAM RATING: 6/8.5*/8

DIRECTIONS: From Jct I-69 & Bus 105: Go 1 mi W on Bus 105/Southline St, then 1 mi N on FM 1725. Park on L.

GPS COORDINATES: 30.34747°N/-95.1218°W

NOTATIONS: Check-in: Noon. Check-out: 11:00 a.m. 2024 Coast rate \$34. Rate includes 2 adults, full hook-ups. Additional charges: Tax 8.25%. Max. RV

length: 45 feet. Open: Year-round.

STATE MAP: See pages 98-99.



CONROE

QRV Conroe RV Resort

3043 Waukegan Road
Conroe, Texas 77306
936-264-2854
conroe@qualityrvresorts.com
qualityrvresorts.com

RESORT NUMBER: 2476

GOOD SAM RATING: 9/9*/9.5

DIRECTIONS: From Jct of E Loop 336 & SR-105: E 3.7 mi on SR-105 to Waukegan Rd, S 0.6 mi to resort on L.

GPS COORDINATES: 30.32497°N/-95.34041°W

NOTATIONS: Check-in: Noon. Check-out: 11:00 a.m. Special Coast member rate 20% discount on daily rates only. Rate includes up to 4 persons, 6 max per site, full hook-ups, Wi-Fi. Additional charges: Add'l person \$5/night. Max. RV length: 75 feet. Open: Year-round.

STATE MAP: See pages 98-99.



CROCKETT

Crockett Family Resort

75 Dogwood Lane West
Crockett, Texas 75835
936-544-8466
frontdesk.cfrsresort@gmail.com
crockettresort.com

RESORT NUMBER: 2458

GOOD SAM RATING: 8/8/8

DIRECTIONS: From Jct of Loop 304 & FM 229 (NW of town): W 6.8 mi on FM 229 to CR 2140, N 2 mi.

GPS COORDINATES: 31.41133°N/-95.57894°W

NOTATIONS: Check-in: 2:00 p.m. Check-out: 2:00 p.m. Special discount rate of \$28.80 for Coast members. Rate includes 2 people. Additional charges: Add'l adult \$3/night, add'l child over 6 yrs \$3/night, add'l vehicle \$3/night, 50 amp \$3/night, cable \$3/night. Max. RV length: 41 feet. Open: Year-round.

STATE MAP: See pages 98-99.



DRIPPING SPRINGS

NEW The Fitz RV Resort

6990 Fitzhugh Road
Dripping Springs, Texas 78620

512-771-6936

info@fitzrv.com
fitzrv.com

RESORT NUMBER: 2691

GOOD SAM RATING: 9.5/9.5*/9.5

DIRECTIONS: From Jct US Hwy 290 & McGregor Ln: go 3.75 mi N on McGregor Ln, then 1.5 mi W on W Fitzhugh Rd. Park on R.

GPS COORDINATES: 30.26884°N/-98.17053°W

NOTATIONS: Check-in: Noon. Check-out: 11:00 a.m. 2024 Coast discount 10%. Rate includes 2 adults and full hook-ups. Additional charges: Extra person \$5/night, tax 8.25%. Max. RV length: 45 feet. Open: Year-round.

STATE MAP: See pages 98-99.



EASTLAND

Wandering Oaks RV Park

10502 Interstate 20, exit 343
Eastland, Texas 76448

254-433-9090

wanderingoaksvrpark@gmail.com
wanderingoaksvrpark.com

RESORT NUMBER: 2502

GOOD SAM RATING: 7.5/9.5*/8

DIRECTIONS: From Jct Hwy 112 (E Main St) & I-20: Go 0.5 mi SW on IH 20 W Service Rd, park on R. Entrance is located at the end of a dead end road.

GPS COORDINATES: 32.3946°N/-98.79566°W

NOTATIONS: Check-in: Noon. Check-out: 11:00 a.m. Special discount rate for Coast members includes 2 adults, 2 children per site, 1 main camping unit, full hook-ups, free Wi-Fi. All payments accepted. Max. RV length: 60 feet. Open: Year-round.

STATE MAP: See pages 98-99.



EDINBURG

Lazy Palms Ranch

35100 Lazy Palms Drive
Edinburg, Texas 78541
956-383-1020; fax: 956-383-2007
manager@lazypalmsranch.com
lazypalmsranch.com

RESORT NUMBER: 1587

GOOD SAM RATING: 8/9*/7

DIRECTIONS: From Linn, TX: 1.7 mi S on Hwy 281. R on Floral Rd, exactly 2 mi N on paved road. Then 0.5 mi to resort. From Edinburg: 18 mi N on Hwy 281.

GPS COORDINATES: 26.541°N/-98.1575°W

NOTATIONS: Check-in: 10:00 a.m.-7:00 p.m. Check-out: 11:00 a.m. Special discount rate for Coast members. Additional charges: 50 amp \$2/night, add'l person \$1/night. Over 50 resort (no children). Drive-ups not accepted. Max. RV length: 45 feet. Open: Year-round.

STATE MAP: See pages 98-99.



FORT STOCKTON

NEW Hilltop RV Park
4076 Interstate 10 West
Fort Stockton, Texas 79735
432-336-6090
hilltoprv@yahoo.com
ftstocktontexasrvpark.com

RESORT NUMBER: 2644

GOOD SAM RATING: 8/10*/10

DIRECTIONS: From Jct I-10 W & Bus 10: Go 3.5 mi W on I-10 W Frontage Rd or; From Jct I-10 E & Bus 10: Go 0.5 mi E on Bus 10, then Go 0.5 mi N on Cedar St, then 2.5 mi W on I-10 W Frontage Rd. Park on R.

GPS COORDINATES: 30.89544°N/-102.9366°W

NOTATIONS: Check-in: Noon. Check-out: 11:00 a.m. 2024 Coast discount 10%. Rate includes 2 adults per site, full hook-ups. Additional charges: Add'l adult \$3, add'l child \$3 and tax 8.25%. Max. RV length: 60 feet. Open: Year-round.

STATE MAP: See pages 98-99.



FORT WORTH

NEW Yellow Rose RV Resort
14445 White Settlement Road
Fort Worth, Texas 76108
817-229-8665
yellowroservresort@gmail.com
yellowroservresort.com

RESORT NUMBER: 2643

GOOD SAM RATING: 9.5/10*/10

DIRECTIONS: From Jct I-20 & FM 3325: Go 4.5 mi N on FM 3325, then 2 mi E on White Settlement Rd. Park on R.

GPS COORDINATES: 32.77987°N/-97.56813°W

NOTATIONS: Check-in: Noon. Check-out: 11:00 a.m. 2024 Coast rate \$67.50. Rate includes 2 adults and full hookups. Additional charges: Add'l adult \$5. Max. RV length: 45 feet. Open: Year-round.

STATE MAP: See pages 98-99.



FREDERICKSBURG

NEW The Vineyards of Fredericksburg
2647 North U.S. Highway 87
Fredericksburg, Texas 78624
830-992-1237
stay@thevineyardsrvpark.com
thevineyardsrvpark.com

RESORT NUMBER: 2681

GOOD SAM RATING: 9.5/10*/9.5

DIRECTIONS: From Jct US 290 & US 87: Go 1.5 mi N on US 87. Park on L.

GPS COORDINATES: 30.3017°N/-98.9029°W

NOTATIONS: Check-in: 1:00 p.m. Check-out: 11:00 a.m. 2024 Coast discount 10%. Rate includes 2 adults and full hook-ups. Additional charges: Extra adult \$10/night, extra child \$3/night, tax 8.25%. Max. RV length: 45 feet. Open: Year-round.

STATE MAP: See pages 98-99.



GALVESTON

Jamaica Beach RV Resort
17200 FM 3005
Galveston, Texas 77554
409-632-0200
rongustafson@hotmail.com
jbrv.net

RESORT NUMBER: 2470

GOOD SAM RATING: 10/10*/10

DIRECTIONS: From Jct of I-45 & 61 St: Ex 1A, S 1.7 mi to Seawall Blvd (FM-3005), W 11 mi, resort on R.

GPS COORDINATES: 29.17832°N/-94.9825°W

NOTATIONS: Check-in: 1:00 p.m. Check-out: Noon. Special discount rate of 10% off for Coast members. Rate includes 2 adults, 1 vehicle per site, full hook-up. Additional charges: Add'l adult \$10/night, add'l child (age 5-15) \$5/night, extra vehicle \$10, tax. Kids 4 and under free. Quiet time 10 p.m.-8 a.m. Coast rate avail Sep 1-Nov 10 and Apr 1-May 20. Max. RV length: 65 feet. Open: April 1-May 20; September 1-November 10.

STATE MAP: See pages 98-99.



GLEN ROSE

Oakdale Park
1019 Northeast Barnard Street
Glen Rose, Texas 76043
254-897-2321
oakdaleparkinfo@glenrosetexas.org
oakdalepark.com

RESORT NUMBER: 2399

GOOD SAM RATING: 10/10*/9

DIRECTIONS: From Jct TX 144 & US 67: Go 1 mi SW on US 67, then 0.5 mi S on NE Barnard St. Park is on R.

GPS COORDINATES: 32.23958°N/-97.74521°W

NOTATIONS: Check-in: 1:00 p.m. Check-out: 11:00 a.m. Special discount rate for Coast members. Rate includes 2 adults, 1 vehicle per site, full hook-ups, free Wi-Fi. Additional charges: Extra vehicle \$5/night. Quiet time from 10 p.m. to 7 a.m. Credit card charged 1st night site charge prior to arrival. \$20 cancellation fee if

within 48 hrs. Max. RV length: 45 feet. Open: October 8-March 7.

STATE MAP: See pages 98-99.



GRAND PRAIRIE

NEW Traders Village RV Park—Grand Prairie

2602 Mayfield Road
Grand Prairie, Texas 75052
972-647-8205
dfwrv@tradersvillage.com
tradersvillagervpark.com/grand-prairie

RESORT NUMBER: 2649

GOOD SAM RATING: 10/10*/9

DIRECTIONS: From Jct of I-20 & Great Southwest Parkway (Ex 454), N 1 mi on Great Southwest Parkway to Mayfield Rd, W 0.2 mi. Park on R.

GPS COORDINATES: 32.69158°N/-97.04872°W

NOTATIONS: Check-in: Noon. Check-out: 11:00 a.m. 2024 Coast discount 10%. Rate includes 2 adults and full hookups. Additional charges: Tax 8.25%. Max. RV length: 45 feet. Open: Year-round.

STATE MAP: See pages 98-99.



GRAPEVINE

NEW The Vineyards Campground & Cabins

1501 North Dooley
Grapevine, Texas 76051
817-329-8993
thevineyards@grapevinetexas.gov
vineyardscampground.com

RESORT NUMBER: 2697

GOOD SAM RATING: 9.5/9.5*/10

DIRECTIONS: From E Jct Hwy 121 & Hwy 26 (Northwest Hwy): Go 2.5 mi SW on Hwy 26, then 1 mi N on Dooley Rd. Park on L.

GPS COORDINATES: 32.95549°N/-97.07394°W

NOTATIONS: Check-in: 2:00 p.m. Check-out: Noon. 2024 Coast discount 10%. Rate includes 2 adults and full hook-ups. Additional charges: Tax 8.25%. Max. RV length: 65 feet. Open: Year-round.

STATE MAP: See pages 98-99.



GOOD NEIGHBOR PARKS

TEXAS

HARLINGEN

Fig Tree RV Resort

15257 North Expy 83
Harlingen, Texas 78552
956-423-6699; fax: 956-622-3580
info@figtreervresort.com
figtreervresort.com
RESORT NUMBER: 2462

GOOD SAM RATING: 9.5/9*/8.5

DIRECTIONS: From Jct of W US-83 Expy & Altas Palmas Ex, W 0.3 mi on N Frntg Rd to resort on R. GPS: Plug in Fig Tree Blvd (no street number needed).

GPS COORDINATES: 26.18678°N/-97.77838°W

NOTATIONS: Check-in: 10:00 a.m. Check-out: 1:00 p.m. Special Coast member discount rate includes 2 adults per site, water, electric, Wi-Fi. Age restrictions lifted during off season May-Sep. Max. RV length: 42 feet. Open: Year-round.

STATE MAP: See pages 98-99.



HEARNE

Brazos Trail RV Park—Hearne

901 North Market Street
Hearne, Texas 77859
979-977-7275
info@brazostrailrvpark.com
brazostrailrvpark.com
RESORT NUMBER: 2510

GOOD SAM RATING: No Rating Available

DIRECTIONS: From Jct Franklin St & North Market St: Go 0.5 mi N on North Market St, park on L.

GPS COORDINATES: 30.89008°N/-96.59994°W

NOTATIONS: Check-in: Noon. Check-out: 10:00 a.m. Coast member rate \$28/night includes 2 adults per site, electric, water, sewer, free Wi-Fi. Additional charges: Add'l person \$5/night, tax 8.25%. Credit cards accepted. Anyone in the office under 21 yrs old must be accompanied by a parent or guardian. Max. RV length: 50 feet. Open: Year-round.

STATE MAP: See pages 98-99.



HONEY GROVE

Hidden Grove RV Resort

19300 East U.S. Highway 82
Honey Grove, Texas 75446
855-723-4140
hiddengrove3@gmail.com
hiddengroveresort.com
RESORT NUMBER: 2641

GOOD SAM RATING: 8.5/9.5*/10

DIRECTIONS: From Jct 5th Street & Hwy 82: Go 2.75 mi E on Hwy 82. Park on R.

GPS COORDINATES: 33.59356°N/-95.86306°W

NOTATIONS: Check-in: 1:00 p.m. Check-out: Noon. 2024 Coast 15% discount. Rate includes 2 adults and full hookups.

Additional charges: Tax 8.3%. Max. RV length: 65 feet. Open: Year-round.

STATE MAP: See pages 98-99.



HOUSTON

Jetstream RV Resort Pearland

2850 South Sam Houston Parkway East
Houston, Texas 77047
713-433-6950
jetspearland.info@jscr.com
jetstreamrvresortpearland.com
RESORT NUMBER: 2469

GOOD SAM RATING: 10/10*/10

DIRECTIONS: From Jct I-610 & Hwy 288: Go 5.5 mi S on US 288, then 0.5 mi SE on Beltway 8 Frontage Rd. Park on R.

GPS COORDINATES: 29.5937°N/-95.38083°W

NOTATIONS: Check-in: 1:30 p.m. Check-out: Noon. Special discount rate for Coast members. Additional charges: Extra person \$2/night, tax 8.25%. Max. RV length: Unlimited. Open: Year-round.

STATE MAP: See pages 98-99.



HOUSTON

NEW Traders Village RV Park—Houston

7979 North Eldridge
Houston, Texas 77041
281-890-5500
houstonrv@tradersvillage.com
tradersvillagervpark.com/houston/
RESORT NUMBER: 2650

GOOD SAM RATING: 10/10*/9.5

DIRECTIONS: From Jct of I-10 & Eldridge Rd (Ex 753A), N 7.8 mi on Eldridge Rd. Park on L. From N Jct of I-45 & Beltway 8/Sam Houston Tollway (Ex 60), W 12.6 mi on Beltway 8/Sam Houston Tollway to US-290, NW 2.2 mi to Eldridge Rd, S 0.6 mi. Park on R.

GPS COORDINATES: 29.89511°N/-95.60785°W

NOTATIONS: Check-in: Noon. Check-out: 11:00 a.m. 2024 Coast discount 10%. Rate includes 2 adults and full hookups. Additional charges: Tax 8.25%. Max. RV length: 45 feet. Open: Year-round.

STATE MAP: See pages 98-99.



JACKSBORO

Hidden Lake RV Ranch & Safari

3100 Lowrance Road
Jacksboro, Texas 76458
940-567-6900
info@hiddenlakervranch.com
hiddenlakervranch.com

RESORT NUMBER: 2533

GOOD SAM RATING: 7/8*/7.5

DIRECTIONS: From Jct Hwy 148 & US 281: Go 5.25 mi NW on US 281, then 0.5 mi E on Lowrance Rd. Park on L.

GPS COORDINATES: 33.25252°N/-98.23735°W

NOTATIONS: Check-in: Noon. Check-out: Noon. Special Coast member discount rate includes 2 adults per site, full hookups. Additional charges: Tax. Max. RV length: 45 feet. Open: Year-round.

STATE MAP: See pages 98-99.



KERRVILLE

Triple T RV Resort

3900 Bandera Highway
Kerrville, Texas 78028
830-634-3000
info@tripletrvresort.com
tripletrvresort.com
RESORT NUMBER: 2167

GOOD SAM RATING: 9/10*/9

DIRECTIONS: From I-10: Ex 508. S on Hwy 16 for 0.4 mi. L on Veterans Hwy (Loop 534) for 4.2 mi. L (S) on Hwy 173 (Bandera Hwy) 5.1 mi. Resort on R. If using GPS, enter 5000 Bandera Hwy instead of 3900.

GPS COORDINATES: 29.9536°N/-99.1039°W

ELEVATION: 1,700 feet

NOTATIONS: Check-in: 2:00 p.m. Check-out: 11:00 a.m. 2024 special discount rate of \$50/night for Coast members avail during the week. Rate includes 2 adults, 2 children under age 12. Additional charges: Extra adult \$5/night, extra child \$5/night. Wi-Fi access in campground. Max. RV length: 75 feet. Open: Year-round.

STATE MAP: See pages 98-99.



KINGWOOD

NEW Laurel Springs RV Resort

1355 Laurel Springs Lane
Kingwood, Texas 77339
281-519-5151
laurelspringsmgr@jscr.com
laurelspringsrvresort.com
RESORT NUMBER: 2683

GOOD SAM RATING: 10/10*/9.5

DIRECTIONS: From Jct Sam Houston Tollway & I-69: Go 6 mi N on I-69, then 0.5 mi E on Hamblen Rd, then 0.5 mi N on Laurel Springs Ln. Park on L.

GPS COORDINATES: 30.03572°N/-95.24931°W

NOTATIONS: Check-in: 1:00 p.m. Check-out: 11:00 a.m. 2024 Coast discount 10%. Rate includes 2 adults and full hookups. Additional charges: Tax 8.25%. Max. RV length: 45 feet. Open: Year-round.

STATE MAP: See pages 98-99.



LA GRANGE

Colorado Landing RV Park

64 East Bluffview
La Grange, Texas 78945
979-968-9465
coloradolanding@yahoo.com
coloradolanding.com

RESORT NUMBER: 2609

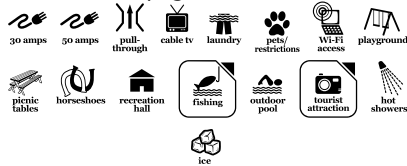
GOOD SAM RATING: 9.5/9.5*/10

DIRECTIONS: From Jct of US-77 & Bus SR-71 (downtown La Grange), S 0.4 mi on US-77 to Cedar St, W 0.1 mi. Park on E.

GPS COORDINATES: 29.89613°N/-96.87387°W

NOTATIONS: Check-in: 1:00 p.m. Check-out: Noon. 2024 Coast rate \$42.50. Rate includes 2 adults per site, full hook-ups. Additional charges: Add'l adult \$2. Max. RV length: 80 feet. Open: Year-round.

STATE MAP: See pages 98-99.



LONGVIEW

North Point RV Park

7552 U.S. Highway 259
Longview, Texas 75605
903-665-6400
northpointrvpark@gmail.com
northpointrvpark.net

RESORT NUMBER: 2707

GOOD SAM RATING: 8.5/9*/7.5

DIRECTIONS: From Jct Loop 281 & US 259: Go 5 mi N on US 259. Park on R.

GPS COORDINATES: 32.61302°N/-94.75449°W

NOTATIONS: Check-in: 11:00 a.m. Check-out: 11:00 a.m. 2024 Coast discount 10%. Rate includes 2 adults and full hook-ups. Additional charges: Add'l person \$2/night, tax 8.25%. Max. RV length: 45 feet. Open: Year-round.

STATE MAP: See pages 98-99.



LUBBOCK

Camelot Village RV Park

6001 34th Street
Lubbock, Texas 79407
806-792-6477
camelot@evergreenmh.com
camelotvillagelubbock.com

RESORT NUMBER: 2517

GOOD SAM RATING: 8.5/9*/10

DIRECTIONS: From Jct Loop 289W & 34th St Ex: Go 500 ft W on 34th St, park on L.

GPS COORDINATES: 33.56308°N/-101.94703°W

NOTATIONS: Check-in: Noon. Check-out: 1:00 p.m. Special Coast discount rate includes 2 adults per site, electric, water, sewer. Additional charges: Tax 8.25%. Max. RV length: 45 feet. Open: Year-round.

STATE MAP: See pages 98-99.



LUBBOCK

NEW Lubbock RV Park

4811 North Interstate 27
Lubbock, Texas 79403
806-747-2366
info@lubbockrv.com
lubbockrvpark.com

RESORT NUMBER: 2648

GOOD SAM RATING: 9/10*/8.5

DIRECTIONS: From Jct I-27 & Ex 9: Go 0.5 mi S on W Service Rd. Park on R.

GPS COORDINATES: 33.6489°N/-101.83646°W

NOTATIONS: Check-in: Noon. Check-out: 11:00 a.m. 2024 Coast discount 10%. Rate includes 2 adults and full hook-ups. Additional charges: Add'l adult \$5, add'l child \$5, tax 8.25%. Max. RV length: 45 feet. Open: Year-round.

STATE MAP: See pages 98-99.



MARBLE FALLS

NEW Sunset Point on Lake LBJ

2322 North Wirtz Dam Road
Marble Falls, Texas 78654
830-798-8199
info@sunsetpointlbj.com
sunsetpointlbj.com

RESORT NUMBER: 2682

GOOD SAM RATING: 9.5/10*/10

DIRECTIONS: From Jct of US 281 & FM 1431 (in Marble Falls): Go 3.25 mi W on FM 1431, then 2.25 mi S on Wirtz Dam Rd. Park on R.

GPS COORDINATES: 30.56545°N/-98.34361°W

NOTATIONS: Check-in: 1:00 p.m. Check-out: Noon. 2024 Coast discount 10%. Rate includes 2 adults and full hook-ups. Additional charges: Extra person \$7/night, tax 8.25%. Max. RV length: 45 feet. Open: Year-round.

STATE MAP: See pages 98-99.



MINGUS

Cactus Rose RV Park

115 West Interstate 20
Mingus, Texas 76463
254-693-5976
reservations@cactusroserv.com
cactusroserv.com

RESORT NUMBER: 2397

GOOD SAM RATING: 8.5/9.5*/8

DIRECTIONS: From Jct of I-20 & Ex 370: Go 500 ft W on S Frontage Rd. Park on L.

GPS COORDINATES: 32.51334°N/-98.36957°W

NOTATIONS: Check-in: Noon. Check-out:

11:00 a.m. Special Coast discount rate of \$48.75/night, 3 night limit May 1-Sep 30. Rate includes 2 adults per site, full hook-ups, 2 vehicles. TV in clubhouse, free Wi-Fi at all sites. Max. RV length: 80 feet. Open: Year-round.

STATE MAP: See pages 98-99.



MISSION

Bentsen Palm Village RV Resort

2500 South Bentsen Palm Drive
Mission, Texas 78572
956-585-5568
kwilliquettel@rhodesenterprises.com
bentsenpalm.com

RESORT NUMBER: 2461

GOOD SAM RATING: 10/10*/10

DIRECTIONS: From Jct of US-83 Expy & Conway, go S 4 mi on Conway to Military, go W 3 mi on Military to Bentsen Palm Dr, go S 0.25 mi on Bentsen Palm Dr to resort on L.

GPS COORDINATES: 26.18841°N/-98.37857°W

NOTATIONS: Check-in: 3:00 p.m. Check-out: 10:00 a.m. Special Coast member discount 15% avail Apr 1-Oct 1. Rate includes 2 adults per site, electric, water, sewer and free cable TV. Additional charges: Tax 8.25%. Max 2 pets of any kind. Max. RV length: 50 feet. Open: April 1-October 1.

STATE MAP: See pages 98-99.



MISSION

Bluebonnet RV Resort

3366 North Bentsen Palm Drive
Mission, Texas 78574
956-585-7630
bluebonnet@rvresorts.com
rvresorts.com/blue-bonnet.html

RESORT NUMBER: 2460

GOOD SAM RATING: 9.5/9*/8

DIRECTIONS: From Ebdnd: Jct of US 83 Expy/I-2 & Bentsen Palm Dr, go 1.2 mi N to resort on R. From Wbnd: Jct of US 83 Expy & Lahoma Ex, Go 1 block W on N Frontage Rd, then 1.2 mi N on Bentsen Palm Dr to resort on R.

GPS COORDINATES: 26.25057°N/-98.36747°W

NOTATIONS: Check-in: 3:00 p.m. Check-out: 11:00 a.m. Special Coast member 10% discount for first 3 nights. Rate includes 2 adults per site, 1 RV, 1 vehicle, electric, water, and sewer. Additional charges: Add'l person \$3, electric at \$0.13/kw. Max. RV length: 50 feet. Open: Year-round.

STATE MAP: See pages 98-99.



GOOD NEIGHBOR PARKS

MURCHISON

Stay A While RV Park

10101 State Highway 31 East
Murchison, Texas 75778
903-469-4477

stayawhilerv@yahoo.com
stayawhilervpark.com

RESORT NUMBER: 2514

GOOD SAM RATING: 6.5/9*/9.5

DIRECTIONS: From Jct Hwy 773 & State Hwy 31 E: Go 4 mi E on State Hwy 31 E, park on L.

GPS COORDINATES: 32.29105°N/-95.68926°W

NOTATIONS: Check-in: Noon. Check-out: 10:00 a.m. Special 20% discount rate for Coast members. Rate includes 2 adults per site, electric, water, limited sewer, Wi-Fi. Max. RV length: 40 feet. Open: Year-round.

STATE MAP: See pages 98-99.



NEW WAVERLY

Sam Houston RV Park

5260 Highway 150 West
New Waverly, Texas 77358
936-767-5108

samhoustonsrvpark@gmail.com
samhoustonsrvpark.com

RESORT NUMBER: 2600

GOOD SAM RATING: 6.5/9*/6.5

DIRECTIONS: From Jct FM 1097 & Hwy 150: Go 6.25 mi E on Hwy 150.

GPS COORDINATES: 30.54849°N/-95.28028°W

NOTATIONS: Check-in: 3:00 p.m. Check-out: Noon. 2023 Coast rate \$38.25. Rate includes 2 adults per site, full hook-ups. Additional charges: Tax 8.25%. Max. RV length: 50 feet. Open: Year-round.

STATE MAP: See pages 98-99.



ODESSA

Park Place RV Resort

9249 West Murphy Street
Odessa, Texas 79763
432-582-1962

info@parkplacerv.com
parkplacerv.com

RESORT NUMBER: 2645

GOOD SAM RATING: 9.5/10*/9.5

DIRECTIONS: From Jct I-20 & Murphy St: Go 7.5 mi W on Murphy St. Park on L.

GPS COORDINATES: 31.78838°N/-102.47066°W

NOTATIONS: Check-in: 1:00 p.m. Check-out: Noon. 2024 Coast discount 10%. Rate includes 2 adults, full hook-ups. Additional charges: Tax 8.25%. Max. RV length: 75 feet. Open: Year-round.

STATE MAP: See pages 98-99.



QUEEN CITY

NEW RV Corral

21700 U.S. Highway 59 West
Queen City, Texas 75572
903-796-1266

rvcorraltx@gmail.com
rvcorral.net

RESORT NUMBER: 2709

GOOD SAM RATING: 7.5/9.5*/8

DIRECTIONS: From Jct I-30 & I-369/US 59N: Go 10 mi N on US 59N. Park on L.

GPS COORDINATES: 33.25191°N/-94.15256°W

NOTATIONS: Check-in: Noon. Check-out: Noon. 2024 Coast discount 10%. Rate includes 2 adults and full hook-ups. Additional charges: Add'l person, \$5/night, taxes 8.25%. Max. RV length: 45 feet. Open: Year-round.

STATE MAP: See pages 98-99.



RIESEL

Brazos Trail RV Park—Riesel

219 Rice Road
Riesel, Texas 76682
254-277-7275

info@brazostrailrvpark.com
brazostrailrvpark.com

RESORT NUMBER: 2511

GOOD SAM RATING: 8/10*/8

DIRECTIONS: From Jct FM 1860 & Hwy 6: Go 1 mi S on Hwy 6, then 1 blk W on Rice Rd, park on L.

GPS COORDINATES: 31.46081°N/-96.92574°W

NOTATIONS: Check-in: Noon. Check-out: 10:00 a.m. Coast member rate \$36/night includes 2 adults per site, electric, water, sewer, free Wi-Fi. Additional charges: Add'l person \$5/night, tax 8.25%. Credit cards accepted. Anyone in the office under 12 yrs old must be accompanied by a parent or guardian. Max. RV length: 50 feet. Open: Year-round.

STATE MAP: See pages 98-99.



RIO HONDO

Twin Palms RV Resort

107 East Colorado
Rio Hondo, Texas 78583
956-748-0800

twinpalmsrvresort@yahoo.com
twinpalmsrvresort.net

RESORT NUMBER: 2527

GOOD SAM RATING: No Rating Available

DIRECTIONS: From Jct of FM-508 & FM-106, E 1 mi on FM-106. Park on L.

GPS COORDINATES: 26.23506°N/-97.57737°W

NOTATIONS: Check-in: 11:00 a.m. Check-out: 11:00 a.m. Special Coast member discount rate includes 2 adults per site, full hook-ups, water, trash & sewer. Additional charges: Tax 8.25%. Max. RV length: 45 feet. Open: Year-round.

STATE MAP: See pages 98-99.



ROANOKE

NEW Northlake Village RV Park

13001 Cleveland-Gibbs Road #79
Roanoke, Texas 76262
817-430-3303

info@northlakevillagerv.com
northlakevillagerv.com

RESORT NUMBER: 2693

GOOD SAM RATING: 10/10*/10

DIRECTIONS: From Jct I-35W (Ex 70) & Hwy 114: Go 1 mi E on Hwy 114, then 0.25 mi N on Cleveland-Gibbs Rd. Park on E.

GPS COORDINATES: 33.03099°N/-97.25084°W

NOTATIONS: Check-in: Noon. Check-out: 11:00 a.m. 2024 Coast discount 10%. Rate includes 2 adults and full hook-ups. Additional charges: Add'l person \$5/night, tax 8.25%. Max. RV length: 45 feet. Open: Year-round.

STATE MAP: See pages 98-99.



ROCKPORT

NEW Quilly's Big Fish RV Park

450 South Highway 35 Bypass
Rockport, Texas 78382
361-230-0903

management@quillysrvparks.com
quillysrvparks.com

RESORT NUMBER: 2667

GOOD SAM RATING: 7.5/NA/9

DIRECTIONS: From Jct Hwy 188 & Hwy 35 Bypass: Go 0.75 mi N on Hwy 35 Bypass. Park on R.

GPS COORDINATES: 27.97737°N/-97.11673°W

NOTATIONS: Check-in: 1:00 p.m. Check-out: Noon. 2024 Coast discount 10%. Rate includes 2 adults and full hookups. Additional charges: Add'l vehicle \$25. Max. RV length: 45 feet. Open: Year-round.

STATE MAP: See pages 98-99.



SAN ANTONIO

NEW Mission City RV Park

1011 Gemblar Road
San Antonio, Texas 78219
210-337-6501

info@missioncityrv.com
missioncityrv.com

RESORT NUMBER: 2687

GOOD SAM RATING: 10/10*/10

DIRECTIONS: From I-35 & AT&T Ctr Pkwy: Go 0.5 mi S on AT&T Ctr Pkwy, then 1 mi E on Gemblar Rd. Park on R.

GPS COORDINATES: 29.43622°N/-98.41461°W

NOTATIONS: Check-in: 1:00 p.m. Check-out: 11:00 a.m. 2024 Coast discount 10%. Rate includes 2 adults and full hook-ups. Additional charges: Extra person \$5/night, tax 8.25%. Max. RV length: 45 feet. Open: Year-round.

STATE MAP: See pages 98-99.



SOMERVILLE

NEW Rolling By The Dozen RV Park
40 County Road 267
Somerville, Texas 77879
979-393-4774
info@rollingbythedozenrvpark.com
rollingbythedozenrvpark.com

RESORT NUMBER: 2672

GOOD SAM RATING: 7/9.5*/9.5

DIRECTIONS: From Jct FM 60 & FM 2155: Go 1 block E on FM 2155, then 1 block N on access Rd. Pak on R.

GPS COORDINATES: 30.5028°N/-96.4713°W

NOTATIONS: Check-in: 1:00 p.m. Check-out: Noon. 2024 Coast discount 10%. Rate includes 2 adults and full hook-ups. Additional charges: Add'l adult \$3/night, tax 8.25%. Max. RV length: 45 feet. Open: Year-round.

STATE MAP: See pages 98-99.



STONEWALL

NEW Peach Country RV Park
14781 U.S. Highway 290
Stonewall, Texas 78671
830-644-2233
peachcountryrvpark5@gmail.com
peachcountryrv.com

RESORT NUMBER: 2680

GOOD SAM RATING: 8/9*/9

DIRECTIONS: From Jct Hwy 16 & US-290: Go 14.5 mi E on US-290. Park on R.

GPS COORDINATES: 30.23481°N/-98.65973°W

NOTATIONS: Check-in: 1:00 p.m. Check-out: Noon. 2024 Coast discount 10%. Rate includes 2 adults and full hook-ups. Additional charges: Add'l person \$5/night, tax 8.25%. Max. RV length: 45 feet. Open: Year-round.

STATE MAP: See pages 98-99.



STRATFORD

Star of Texas RV Park and Horse Hotel
5680 Texas Highway 15
Stratford, Texas 79084
806-366-7827
staroftexasrvsandhorses@gmail.com
staroftexasrv.com

RESORT NUMBER: 2383

GOOD SAM RATING: No Rating Available

DIRECTIONS: Park is 5.25 blocks south of

US 287 and US 54 intersection.

GPS COORDINATES: 36.32779°N/-102.06939°W
ELEVATION: 3,800 feet

NOTATIONS: Check-in: Noon. Check-out: Noon. Special discount rate for Coast members. No bathroom or laundry facilities. Max. RV length: Unlimited. Open: Year-round.

STATE MAP: See pages 98-99.



SUNSET

Camper's Paradise RV Park
4242 U.S. Highway 287
Sunset, Texas 76720
940-872-2429
cprvpark@gmail.com
campersparadisetexas.com

RESORT NUMBER: 2606

GOOD SAM RATING: 9/9*/7.5

DIRECTIONS: From Jct of US 287 & Fruitland Rd: Go 0.5 mi S on E Service Rd. Park on L.

GPS COORDINATES: 33.48738°N/-97.79774°W

NOTATIONS: Check-in: 1:00 p.m. Check-out: Noon. 2024 Coast rate \$37. Rate includes 2 adults and full hook-ups. Additional charges: Add'l adult \$3, add'l child \$3, tax 6.25%. Open: Year-round.

STATE MAP: See pages 98-99.



SWEETWATER

Bar J Hitchin Post RV
50 North Hopkins Road
Sweetwater, Texas 79556
325-236-3889
barjrv@gmail.com
barjhitchinpostrv.com

RESORT NUMBER: 2518

GOOD SAM RATING: 8.5/10*/8.5

DIRECTIONS: From Jct I-20 & Ex 242: Go 1 blk N on CR142, resort on L.

GPS COORDINATES: 32.45279°N/-100.4429°W

ELEVATION: 7,860 feet

NOTATIONS: Check-in: 1:00 p.m. Check-out: 11:00 a.m. Special Coast discount rate includes 2 adults per site, full hook-ups. Additional charges: Tax 8.25%. Max. RV length: 45 feet. Open: Year-round.

STATE MAP: See pages 98-99.



TATUM

Amazing Texas RV Resort and Campground
17506 FM 782 North
Tatum, Texas 75691
903-836-4444; res.: 936-204-0397
amazingtexasrvresort@gmail.com
amazingtexasrvresort.com

RESORT NUMBER: 2347

GOOD SAM RATING: 8/8/7.5

DIRECTIONS: From Shreveport: I-20 W to Ex 614 for TX-43. L on TX-43 S. Follow TX-43 S for 40.4 mi, turn R on TX-149 W/Hill St. Continue 5.5 mi, L onto FM 782 W, then 1.5 mi to resort on L.

GPS COORDINATES: 32.3397°N/-94.60086°W

NOTATIONS: Check-in: Noon. Check-out: Noon. Special discount rate for Coast members. Rate includes 2 adults, 2 children, 2 pets per site. Additional charges: Extra adult \$5/night, extra child \$5/night. Max. RV length: 40 feet. Open: Year-round.

STATE MAP: See pages 98-99.



TEXARKANA

NEW Shady Pines RV Park
10010 West 7th Street
Texarkana, Texas 75501
903-832-1268
sprvpark@aol.com
shadypinesrv.com/rv-park/

RESORT NUMBER: 2708

GOOD SAM RATING: 9/10*/10

DIRECTIONS: From Jct of US 59 & US 67 (W side of Texarkana): Go 6 mi W on US 67. Park on R.

GPS COORDINATES: 33.39047°N/-94.19343°W

NOTATIONS: Check-in: Noon. Check-out: Noon. 2024 Coast discount 10%. Rate includes 2 adults and full hook-ups. Additional charges: Add'l person \$2/night, taxes 6.75%. Max. RV length: 45 feet. Open: Year-round.

STATE MAP: See pages 98-99.



TEXARKANA

Texarkana RV Park
5000 U.S. Highway 59 South
Texarkana, Texas 75501
903-306-1364
txkarvpark20200@gmail.com
texarkanarvparkandeventcenter.com

RESORT NUMBER: 2515

GOOD SAM RATING: 9.5/10*/8.5

DIRECTIONS: From Jct I-30 & US 369: Go 4 mi S on US 369, then 1 mi SW on US 59, park on R.

GPS COORDINATES: 33.38554°N/-94.11184°W

NOTATIONS: Check-in: Noon. Check-out: Noon. Coast members receive 20% discount. Rate includes full hookups, electric, water, sewer, Wi-Fi, cable, and use of amenities. Gated community. Max. RV length: 45 feet. Open: Year-round.

STATE MAP: See pages 98-99.



GOOD NEIGHBOR PARKS

TEXAS

TOLAR

Big Oak RV Resort

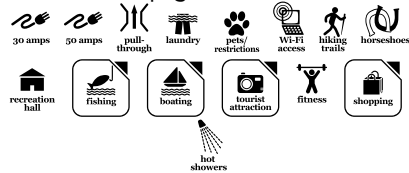
6300 U.S. Highway 377
Tolar, Texas 76476
817-682-4545
bigoaksvresort1@gmail.com
bigoakrvresorttx.com

RESORT NUMBER: 2608
GOOD SAM RATING: 8/9.5*/9

DIRECTIONS: From Jct CR 144 & US Hwy 377: Go 6 mi S on Hwy 377. Park on R.
GPS COORDINATES: 32.40298°N/-97.88443°W

NOTATIONS: Check-in: 1:00 p.m. Check-out: Noon. 2023 Coast rate \$42.50. Rate includes 2 adults and full hook-ups. Additional charges: Tax 8.25%. Open: Year-round.

STATE MAP: See pages 98-99.



VERNON

Rocking A RV Park

3725 Harrison Street
Vernon, Texas 76384
940-552-2821
main@rockingarvpark.com
rockingarvpark.com
RESORT NUMBER: 2513

GOOD SAM RATING: 9/9.5*/8.5

DIRECTIONS: From Jct of US 70 & US 287 (W of town): Go 0.25 mi NW on N Service Rd, then 1 block E on Harrison St past Walmart, park is on R.

GPS COORDINATES: 34.16567°N/-99.31147°W
NOTATIONS: Check-in: 2:00 p.m. Check-out: Noon. Special discount rate for Coast members. Rate includes 2 adults per site, electric, water, sewer, free Wi-Fi.

Additional charges: Add'l adult \$5/night. Max. RV length: 45 feet. Open: Year-round.

STATE MAP: See pages 98-99.



VICTORIA

Victoria Coletto Lake RV Resort

500 Coletto Park Road
Victoria, Texas 77905
361-582-0222; fax: 361-582-0024
colettolake@gmail.com
colettolakervpark.com
RESORT NUMBER: 2468

GOOD SAM RATING: 9.5/9.5*/9.5

DIRECTIONS: From Jct US Hwy 59 & Coletto Park Rd, go W 0.5 mi, resort on L.

GPS COORDINATES: 28.71468°N/-97.17813°W

NOTATIONS: Check-in: Noon. Check-out: 11:00 a.m. Special discount rate of \$34.40 for Coast members. Rate includes 2 adults/2 children, 1 RV, 2 vehicles per site, water, sewer, electric, cable, Wi-Fi,

picnic table, grill. Additional charges: Add'l adult \$5/night, add'l child \$5/night, cancellation fee, tax 6.25%. 2 pets max. Wi-Fi throughout campground. Wi-Fi code given at registration. Quiet hours 10 p.m.-7 a.m. Max. RV length: 100 feet. Open: Year-round.

STATE MAP: See pages 98-99.



VIDOR

Boomtown USA RV Resort

23030 Interstate 10
Vidor, Texas 77662
409-769-6105
boomtownreservations@gmail.com
boomtownusarvresort.com
RESORT NUMBER: 2467

GOOD SAM RATING: 9.5/10*/8

DIRECTIONS: From Jct I-10 & FM 105 (Ex 859): Go 0.5 mi W on Freeway Blvd, resort on R.

GPS COORDINATES: 30.11291°N/-94.04553°W

NOTATIONS: Check-in: Noon. Check-out: 11:00 a.m. Special discount rate for Coast members. Rate includes 2 adults per site, electric, water, limited sewer. Additional charges: Add'l adult \$5/night, dump station fee \$5, tax 8.25%. Max. RV length: 70 feet. Open: Year-round.

STATE MAP: See pages 98-99.



WEIMAR

Iron Horse RV Resort

2049 Interstate 10
Weimar, Texas 78962
979-263-4305
legacy1@cvctx.com
ironhorservtexas.com
RESORT NUMBER: 2638

GOOD SAM RATING: 8.5/10*/7.5

DIRECTIONS: E-bnd from Jct I-10 & Weimar Exit (Ex 682): Go 2 mi E on Service Rd, then 0.25 mi N on County Rd 220, then 1 mi W on County Rd/Service Rd (L). W-bnd from Jct I-10 & Hatterman Ln/Alt 90: Go 3 mi W on Alt 90, then 1 block S on Borden, then 1.5 mi W on Service Rd. Park on R.

GPS COORDINATES: 29.69285°N/-96.7334°W

NOTATIONS: Check-in: 1:00 p.m. Check-out: Noon. 2024 Coast discount 10%. Rate includes 2 adults per site, full hook-ups. Additional charges: Add'l adult \$5, add'l child \$5. Guests enjoy a 20% discount at our High Fashion Boutique. Max. RV length: 70 feet. Open: Year-round.

STATE MAP: See pages 98-99.



WICHITA FALLS

Wichita Falls RV Park

2944 Seymour Highway
Wichita Falls, Texas 76301
800-252-1532
wichitafalls@wfrvpark.com
wfrvpark.com
RESORT NUMBER: 2664

GOOD SAM RATING: 9.5/10*/9.5

DIRECTIONS: N-bnd: From Jct of US 287 & Broad St Ex: Go 0.75 mi N (stay right at split), then 1.25 mi W on 5th St/Seymour Hwy. Park on R. S-bnd: From Jct of US 287 & Ex 1A: Go 1.25 mi SW on Bus 277 (5th/Seymour Hwy). Park on R.

GPS COORDINATES: 33.91081°N/-98.5248°W

NOTATIONS: Check-in: 1:00 p.m. Check-out: 11:00 a.m. 2024 Coast discount 10%. Rate includes 2 adults per site, full hook-ups. Additional charges: Tax 8.25%. Max. RV length: 75 feet. Open: Year-round.

STATE MAP: See pages 98-99.



WOLFFORTH

Mesa Verde RV Park

503 East Highway 62/82
Wolfforth, Texas 79382
806-773-3135
mesaverde@nts-online.net
rvlubbock.com
RESORT NUMBER: 2395

GOOD SAM RATING: 9.5/9.5*/9

DIRECTIONS: From Jct W Loop 289 & US 62/82 (Lubbock): Go 5 mi SW on US 62/82 (Ex FM 179), then 1.25 mi N on E Service Rd. Park on R.

GPS COORDINATES: 33.51436°N/-101.99803°W

ELEVATION: 3,312 feet

NOTATIONS: Check-in: 1:00 p.m. Check-out: Noon. Special Coast rate \$35.20. Rate includes 2 adults, 2 children per site, or 3 adults no kids, full hook-ups, free cable, and free Wi-Fi. Additional charges: Tax 8.25%. Max. RV length: 45 feet. Open: Year-round.

STATE MAP: See pages 98-99.



UTAH

CEDAR CITY

Cedar Breaks RV Park

1700 North Main Street
Cedar City, Utah 84721
435-586-2550
cedarbreaksvr@gmail.com
cedarbreaksvr.com
RESORT NUMBER: 2666

GOOD SAM RATING: 7/7.5/8.5

DIRECTIONS: From Jct of I-71 & (Kentucky SR 1039) Ex 55, N 6 mi on SR 1039, W 1 mi on (Indiana SR 156). Park on R.

GPS COORDINATES: 37.70767°N/-113.06207°W

ELEVATION: 5,800 feet

NOTATIONS: Check-in: 2:00 p.m. Check-out: 11:00 a.m. 2024 Coast discount 10%. Rate includes 2 adults and full hook-ups. Max. RV length: Unlimited. Open: Year-round.

STATE MAP: See page 92.



DRAPER

Mountain Shadows RV Park
13275 South Minuteman Drive
Draper, Utah 84020
801-571-4024; fax: 801-571-4056
apage@mountain-shadows.com
mountain-shadows.com

RESORT NUMBER: 2374

GOOD SAM RATING: 9.5/10*/8.5

DIRECTIONS: From Jct of I-15 & 12300 South St (Draper Ex 291): E 150 ft on 12300 South St to Minuteman Dr, S 1.2 mi, park on L.

GPS COORDINATES: 40.51053°N/-111.8896°W
ELEVATION: 4,100 feet

NOTATIONS: Check-in: 1:00 p.m. Check-out: 11:00 a.m. Special discount rate for Coast members. Rate includes 2 adults per site, full hook-ups. Additional charges: 50 amp \$5/night, tax 11%. Max. RV length: 45 feet. Open: Year-round.

STATE MAP: See page 92.



ESCALANTE

NEW Canyons of Escalante RV Park
495 West Main Street

Escalante, Utah 84726
435-826-4959
coerv@outlook.com
canyonsofescalantervpark.com

RESORT NUMBER: 2654

GOOD SAM RATING: 7.5/9.5*/9.5

DIRECTIONS: From Jct of Hwy 12 & Center St (in town): Go S 0.5 mi on Hwy 12. Park on L.

GPS COORDINATES: 37.77019°N/-111.60963°W
ELEVATION: 5,800 feet

NOTATIONS: Check-in: 2:00 p.m. Check-out: 11:00 a.m. 2024 Coast discount 10%. Rate includes 2 adults and 2 pets. Kids 7 and under stay free. Additional charges: Add'l adult \$5, add'l child \$5, pets \$5, add'l vehicle \$5, tax 13.77%. Max. RV length: 60 feet. Open: March 1–October 31.

STATE MAP: See page 92.



GLENDALE

NEW Bauer's Canyon Ranch RV Park
90 West Center Street

Glendale, Utah 84729
435-648-2564
info@bauersrv.com
bauersrv.com

RESORT NUMBER: 2659

GOOD SAM RATING: 8/9*/8

DIRECTIONS: From Jct of Hwy 9 & US-89: Go N 10 mi on US-89 to Glendale. Park on L.

GPS COORDINATES: 37.31819°N/-112.59894°W

NOTATIONS: Check-in: Noon. Check-out: Noon. 2024 Coast discount 10%. Rate includes 2 adults and full hookups. Additional charges: Tax 12.67%. Max. RV length: 60 feet. Open: March 1–November 1.

STATE MAP: See page 92.



GLENDALE

NEW Bryce-Zion Campground
175 East Koa Road

Glendale, Utah 84729
435-648-2490
ellen_lamb@yahoo.com
brycezioncampground.net

RESORT NUMBER: 2656

GOOD SAM RATING: 8/10*/8.5

DIRECTIONS: From Jct of US-89 & Hwy 9, N 16 mi on US-89. Park on L.

GPS COORDINATES: 37.38529°N/-112.57596°W
ELEVATION: 6,500 feet

NOTATIONS: Check-in: 2:00 p.m. Check-out: 11:00 a.m. 2024 Coast discount 10%. Rate includes 2 adults. Additional charges: Additional person \$3.50/night, tax 14.52%. Max. RV length: 70 feet. Open: May 1–October 1.

STATE MAP: See page 92.



GREEN RIVER

NEW Shady Acres RV Park
690 East Main Street

Green River, Utah 84525
435-564-8290
info@shadyacresrv.com
shadyacresrv.com

RESORT NUMBER: 2657

GOOD SAM RATING: 7.5/10*/8

DIRECTIONS: From Jct of I-70 & Main St (Ex 160/I-70 Bus Loop), E 1.5 mi on Main St, park on R; or From Jct of I-70 & Main St (Ex 164/I-70 Bus Loop), W 2 mi on Main St. Park on L.

GPS COORDINATES: 38.99521°N/-110.15388°W
ELEVATION: 4,080 feet

NOTATIONS: Check-in: 2:00 p.m. Check-out: 11:00 a.m. 2024 Coast discount 10%. Rate includes 2 adults and full hookups. Additional charges: Tax 8.25%. Max. RV length: 100 feet. Open: Year-round.

STATE MAP: See page 92.



HERBER CITY

NEW Mountain Valley RV Resort
2120 South Highway 40

Herber City, Utah 84032
435-657-6100
cache@mountainvalleyrv.com
mountainvalleyrv.com

RESORT NUMBER: 2741

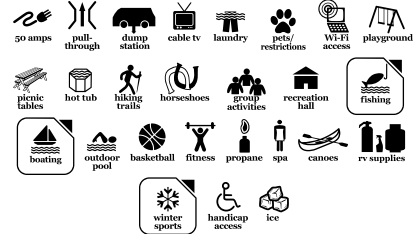
GOOD SAM RATING: 10/10*/10

DIRECTIONS: From Jct of SR 40 & SR 189 (in town), S 1 mi on SR 40. Park on R.

GPS COORDINATES: 40.48138°N/-111.40186°W

NOTATIONS: Check-in: 2:00 p.m. Check-out: Noon. 2024 Coast discount 20% Nov - Apr. Rate includes 2 adults and full hook-ups. Additional charges: Add'l person \$3/night, pets \$3/night, add'l vehicle \$5/day, dump station \$15, tax 12.32%. Max. RV length: 75 feet. Open: Year-round.

STATE MAP: See page 92.



KANAB

NEW Crazy Horse RV Resort
625 East 300 South

Kanab, Utah 84741
435-644-2782
crazyhorservresort@gmail.com
crazyhorservkanabut.com

RESORT NUMBER: 2662

GOOD SAM RATING: 9/10*/9.5

DIRECTIONS: From Jct of Hwy 89 and 300 South (in town), E 0.5 mi on 300 South. Park on L.

GPS COORDINATES: 37.04376°N/-112.51654°W
ELEVATION: 5,000 feet

NOTATIONS: Check-in: 4:00 p.m. Check-out: 11:00 a.m. 2024 Coast discount 10%. Rate includes 2 adults and full hookups. Additional charges: Tax 9.5%. Max. RV length: 60 feet. Open: Year-round.

STATE MAP: See page 92.



GOOD NEIGHBOR PARKS

UTAH

KANAB

NEW Grand Plateau RV Resort at Kanab

2550 East Highway 89
Kanab, Utah 84741
435-610-2500
cache@mountainvalleyrv.com
gprvresort.com

RESORT NUMBER: 2740

GOOD SAM RATING: 10/10*/10

DIRECTIONS: From Jct US 89A & US 89: Go 3.25 mi E on US 89, then 0.25 mi N on Vermilion Dr. Park on E.

GPS COORDINATES: 37.02903°N/-112.48003°W

NOTATIONS: Check-in: 2:00 p.m. Check-out: Noon. 2024 Coast discount 20% July - Aug, and Nov - April. Rate includes 2 adults and full hook-ups. Additional charges: Add'l person \$3/night, pets \$3/night, add'l vehicle \$5/day, dump station \$15, tax 13.77%. Max. RV length: 70 feet. Open: Year-round.

STATE MAP: See page 92.



LOA

NEW Fremont River RV Park

265 South 100 East Street
Loa, Utah 84747
806-747-2366
fremontriverrv@gmail.com
fremontriverrv.com

RESORT NUMBER: 2655

GOOD SAM RATING: 6/9.5*/8

DIRECTIONS: From Jct US 72 & US 24: Go 1 mi S on US 24. Park on L.

GPS COORDINATES: 38.39753°N/-111.64044°W

ELEVATION: 7,064 feet

NOTATIONS: Check-in: 1:00 p.m. Check-out: 11:00 a.m. 2024 Coast discount 10%. Rate includes 2 adults and full hookups. Additional charges: Tax 10.67%. Max. RV length: 70 feet. Open: Year-round.

STATE MAP: See page 92.



MOAB

NEW Spanish Trail RV Park

2980 South Highway 191
Moab, Utah 84532
800-787-2751
info@spanishtrailrvpark.com
spanishtrailrvpark.com

RESORT NUMBER: 2742

GOOD SAM RATING: 9/10*/9

DIRECTIONS: From Jct of Center & Main St (Hwy 191), S 4.4 mi on Hwy 191. Park on R.

GPS COORDINATES: 38.52799°N/-109.50435°W

NOTATIONS: Check-in: 1:00 p.m. Check-out: 11:00 a.m. 2024 Coast discount 20% July-

Aug and Nov-Mar. Rate includes 2 adults and full hook-ups. Additional charges: Extra person \$3/night, add'l vehicle \$5/night, dump station \$10, tax 14.92%. Max. RV length: 60 feet. Open: Year-round.

STATE MAP: See page 92.



OGDEN

NEW Century RV Park & Campground

1399 West 2100 S
Ogden, Utah 84401
801-731-3800
robin@centuryrvpark.com
centuryparkrv.com

RESORT NUMBER: 2674

GOOD SAM RATING: 9.5/9.5*/9

DIRECTIONS: From Jct of I-15 & 2100 South St (Ex 343), W 0.1 mi on 2100 South St to Century Ln, S 0.1 mi. Park on L. Do not use GPS.

GPS COORDINATES: 41.22753°N/-112.01303°W

ELEVATION: 4,300 feet

NOTATIONS: Check-in: Noon. Check-out: 11:00 a.m. 2024 Coast discount 10%. Rate includes 2 adults and full hook-up. Max. RV length: 70 feet. Open: Year-round.

STATE MAP: See page 92.



PROVO

Lakeside RV Campground

4000 West Center Street
Provo, Utah 84601
801-373-5267; fax: 801-373-8624
lakesiderv@aol.com
lakesidervcampground.com

RESORT NUMBER: 2354

GOOD SAM RATING: 9.5/10*/9

DIRECTIONS: From Jct of I-15 & Center St (Ex 265): W 2.2 mi on Center St, park on R.

GPS COORDINATES: 40.2356°N/-111.7281°W

ELEVATION: 4,650 feet

NOTATIONS: Check-in: 1:00 p.m. Check-out: 11:00 a.m. Special Coast discount 25% includes 2 people per site. Additional charges: Extra adult \$3/night for 30 amp, \$5/night 50 amp, extra child 5 years and under \$3/night, pets \$3/night, tax 13%. Drive-ups not accepted. All reservations must be made by phone. Max. RV length: 40 feet. Open: October 15-March 15.

STATE MAP: See page 92.



RICHFIELD

NEW Venture RV Park

420 West 1500 South
Richfield, Utah 84701
435-896-3886
vrvrichfield@gmail.com
venturervpark.com

RESORT NUMBER: 2651

GOOD SAM RATING: 9/9.5*/9

DIRECTIONS: From Jct UT 120 & I-70: Go 2.25 mi S on I-70, then 0.75 mi E on W 1300 S (Ex 37), then 0.25 mi S on S 500 W, then 0.25 mi E on W 1500. Park on L.

GPS COORDINATES: 38.74759°N/-112.09204°W

NOTATIONS: Check-in: Noon. Check-out: 11:00 a.m. 2024 Coast discount 10%. Rate includes 2 adults per site, full hook-ups. Additional charges: Tax 6.75%. Max. RV length: 80 feet. Open: Year-round.

STATE MAP: See page 92.



SEVIER

NEW Sevier River RV Park

564 South Danny Drive
Sevier, Utah 84766
435-771-7001
dannylevie@hotmail.com
sevierriverrvpark.com

RESORT NUMBER: 2658

GOOD SAM RATING: 7.5/9*/7.5

DIRECTIONS: From Jct I-70 & US-89 (Joseph Ex 23): Go 0.75 mi S on US 89, then 0.25 mi E on Sevier Hwy. Park on R.

GPS COORDINATES: 38.586°N/-112.2517°W

NOTATIONS: Check-in: 2:00 p.m. Check-out: 11:00 a.m. 2024 Coast discount 10%. Rate includes 2 adults and full hookups. Additional charges: Tax 11.92%. Max. RV length: 150 feet. Open: Year-round.

STATE MAP: See page 92.



TOQUERVILLE

NEW Settlers Junction RV Park

1700 North 350 West
Toquerville, Utah 84774
435-351-1188
manager@sj-rv.com
sj-rv.com

RESORT NUMBER: 2743

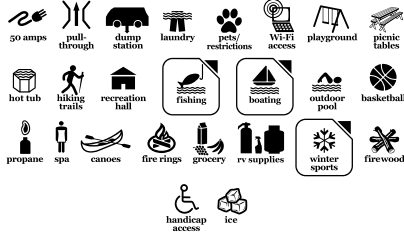
GOOD SAM RATING: No Rating Available

DIRECTIONS: From Jct Pecan Ave & UT-17: Go 2.75 mi N on UT-17 N, then 0.5 mi S on UT-228, then 0.125 mi E on 1700 N 750 W. Park on E.

GPS COORDINATES: 37.27971°N/-113.30831°W

NOTATIONS: Check-in: 3:00 p.m. Check-out: Noon. 2024 Coast discount 10%. Rate includes 2 adults and full hook-ups. Max. RV length: 45 feet. Open: Year-round.

STATE MAP: See page 92.



TREMONTON

NEW Aspen Grove RV Park
700 West Main Street
Tremonton, Utah 84337
435-339-6003
info@aspengrovervypark.com
aspengrovervypark.com

RESORT NUMBER: 2673

GOOD SAM RATING: 9/10*/10


DIRECTIONS: From Jct I-84 (Ex 40) & W Main St: Go 1.25 mi E on W Main St. Park on L.

GPS COORDINATES: 41.71167°N/-112.17608°W

ELEVATION: 4,324 feet

NOTATIONS: Check-in: 3:00 p.m. Check-out: 11:30 a.m. 2024 Coast discount 10%. Rate includes 2 adults and full hook-ups. Additional charges: Tax 11.85%. Max. RV length: 100 feet. Open: Year-round.

STATE MAP: See page 92.



VERMONT

LEICESTER

Country Village Campground
40 U.S. Route 7
Leicester, Vermont 05733
802-247-3333
countryvillagecampground@gmail.com
countryvillagecampground.com

RESORT NUMBER: 2453

GOOD SAM RATING: No Rating Available

DIRECTIONS: From Jct of Rte 73 & US 7 (in town): N 3 mi on US 7, park on L.

GPS COORDINATES: 43.84482°N/-73.10656°W

NOTATIONS: Check-in: Noon. Check-out: 11:00 a.m. Coast member rate 20% discount, avail Sep 2-Sep 30 only. Rate includes water and 30 amp electric. Additional charges: Add'l adult or child \$3/night, tax 6%. Max. RV length: 40 feet. Open: May 1-September 30.

STATE MAP: See page 88.



WASHINGTON

AIRWAY HEIGHTS

Northern Quest RV Resort
303 South Kalispel Way
Airway Heights, Washington 99001
509-481-4300; res.: 833-702-2082
info@nqrresort.com
nqrresort.com

RESORT NUMBER: 2409

GOOD SAM RATING: 10/10*/10

DIRECTIONS: From Jct of I-90 and US 2 at Ex 277: Go 4.5 mi W on US 2, then 1 mi N on S Hayford Rd, 0.25 mi W on Sprague Ave. E roundabout on Kalispel. Resort on L.

GPS COORDINATES: 47.65841°N/-117.56262°W

NOTATIONS: Check-in: 1:00 p.m. Check-out: Noon. Special discount rate for Coast members. Rate includes 2 adults, full hook-ups. Additional charges: Extra adult \$5/night, lodging fee \$2, tax 9.1%. Max 5 adults, 2 pets. Deposit of first night required for reservation. Max. RV length: 80 feet. Open: Year-round.

STATE MAP: See page 101.



BELLINGHAM

NEW Bellingham RV Park
3939 Bennett Drive
Bellingham, Washington 98225
888-372-1224
bellrvpark@gmail.com
bellinghamrvpark.com

RESORT NUMBER: 2702

GOOD SAM RATING: 9/9.5*/8.5

DIRECTIONS: From Jct of I-5 & Bakerview (Ex 258): Go 0.125 mi W on Bakerview to Bennett Dr, then 0.125 mi N on Bennett Dr. Park on L.

GPS COORDINATES: 48.7875°N/-122.5204°W

NOTATIONS: Check-in: Noon. Check-out: 11:00 a.m. 2024 Coast discount 10%. Rate includes 2 adults and full hook-ups. Max. RV length: 70 feet. Open: Year-round.

STATE MAP: See page 101.



BRIDGEPORT

NEW Bridgeport Marina RV Park
801 Jefferson Avenue
Bridgeport, Washington 98813
509-686-4747
reservations@bridgeportwa.net
bridgeportwashington.net

RESORT NUMBER: 2704

GOOD SAM RATING: 7.5/9.5*/9

DIRECTIONS: From Jct Columbia Ave & 14th St: Go 0.5 mi W on Columbia Ave, then 500 feet N on 7th St/Jefferson Ave (E).

GPS COORDINATES: 48.01408°N/-119.67744°W

NOTATIONS: Check-in: 1:00 p.m. Check-out: 11:00 a.m. 2024 Coast discount 10%. Rate includes 2 adults and full hook-ups. Max. RV length: 45 feet. Open: April 1-November 1.

STATE MAP: See page 101.



BRIDGEPORT

NEW Conklin Landing RV Park
200 2nd Street
Bridgeport, Washington 98813
509-686-4747
reservations@bridgeportwa.net
bridgeportwashington.net/rv-parks/

RESORT NUMBER: 2703

GOOD SAM RATING: 7/9.5*/9

DIRECTIONS: From Jct Columbia Ave & 14th St: Go 1 mi W on Columbia Ave, then 295 ft N on 2nd St. Park on L.

GPS COORDINATES: 48.01762°N/-119.68617°W

NOTATIONS: Check-in: 1:00 p.m. Check-out: 11:00 a.m. 2024 Coast discount 10%. Rate includes 2 adults and full hook-ups. Max. RV length: 70 feet. Open: April 1-November 1.

STATE MAP: See page 101.



CASTLE ROCK

Toutle River RV Resort
150 Happy Trails
Castle Rock, Washington 98611
360-274-8373
info@greatrvresort.com
greatrvresort.com

RESORT NUMBER: 2447

GOOD SAM RATING: 10/10*/9

DIRECTIONS: From Jct of I-5 (Ex 52) & Barnes Rd: Go W on Barnes Rd to first L, Happy Trails Rd. Resort on L.

GPS COORDINATES: 46.32526°N/-122.91478°W

NOTATIONS: Check-in: 1:00 p.m. Check-out: Noon. 20% discount off regular rate for Coast members. Max. RV length: 100 feet. Open: November 1-April 30.

STATE MAP: See page 101.



GOOD NEIGHBOR PARKS

CENTRALIA

Midway RV Park

3200 Galvin Road
Centralia, Washington 98531
360-736-3200
info@midwayrvparkwa.com
midwayrvparkwa.com

RESORT NUMBER: 2455

GOOD SAM RATING: 9/10*/9.5

DIRECTIONS: From Jct of I-5 & Harrison Ave (Ex 82): Go W 0.8 mi on Harrison Av to Galvin Rd, S 0.3 mi on Galvin Rd, park on L.

GPS COORDINATES: 46.73467°N/-122.99532°W

NOTATIONS: Check-in: 1:00 p.m. Check-out: Noon. 20% discount rate for Coast members avail Nov 1 to Mar 31. Rate includes full hook-ups, 2 adults, 1 RV. Additional charges: Add'l adult \$5/night, tax 8.2%. Max. RV length: 60 feet. Open: Year-round.

STATE MAP: See page 101.



CLE ELUM

Whispering Pines RV Campground

100 Whispering Pines Drive
Cle Elum, Washington 98922
509-674-7278
info@whisperingpinescleelum.com
whisperingpinescleelum.com

RESORT NUMBER: 2355

GOOD SAM RATING: 8.5/9.5*/10

DIRECTIONS: From Jct of I-90 & Ex 84 Wbnd (Cle Elum): Go 0.8 mi S, resort on L. From Jct of I-90 & Ex 84 Ebnd (Cle Elum): Go 0.75 mi E on First St to Oakes Ave, then 0.5 mi S on Oakes Ave, resort on L.

GPS COORDINATES: 47.1894°N/-120.9367°W

NOTATIONS: Check-in: 2:00 p.m. Check-out: Noon. 2024 Coast discount 10%. Rate includes 2 adults and full hook-ups. Additional charges: Tax 10.1%. Max. RV length: 120 feet. Open: Year-round.

STATE MAP: See page 101.



EASTON

Silver Ridge Ranch

182 Silver Ridge Ranch Road
Easton, Washington 98925
509-656-0275
reservations@silverridgeranch.com
silverridgeranch.com

RESORT NUMBER: 2603

GOOD SAM RATING: 6.5/8.5*/7.5

DIRECTIONS: From Jct I-90 & Lake Easton

Rd: Go 135 feet E on Lake Easton Rd, then 0.5 mi S on W Sparks Rd, then 472 feet N on Silver Ridge Ranch Rd. Park on R.

GPS COORDINATES: 47.249°N/-121.1865°W

NOTATIONS: Check-in: 9:00 a.m. Check-out: Noon. 2023 Coast rate \$40 avail Mar-Nov. Additional charges: Add'l vehicle \$5, dump fee \$10, tax 8%. Max. RV length: 40 feet. Open: Year-round.

STATE MAP: See page 101.



ELECTRIC CITY

Coulee Playland Resort

401 Coulee Road
Electric City, Washington 99123
509-633-2671
couleeplayland@gmail.com
couleeplayland.com

RESORT NUMBER: 2699

GOOD SAM RATING: 7.5/8.5*/8

DIRECTIONS: From Jct of SR-174 & SR-155: Go 1 Mi S on SR-155. Park on R.

GPS COORDINATES: 47.93492°N/-119.02772°W

NOTATIONS: Check-in: Noon. Check-out: Noon. 2024 Coast discount 10%. Rate includes 2 adults and full hook-ups. Max. RV length: 60 feet. Open: Year-round.

STATE MAP: See page 101.



ELMA

Elma RV Park

4730 U.S. Highway 12
Elma, Washington 98541
360-482-4053
elma@surepost.net
elmarvpark.com

RESORT NUMBER: 2612

GOOD SAM RATING: 8/10*/9.5

DIRECTIONS: From Jct of SR-8 & SR-12: Go 0.12 mi S on SR-12 to unnamed street (behind gas station), then 0.12 mi W. Park on L.

GPS COORDINATES: 47.00162°N/-123.3879°W

NOTATIONS: Check-in: 1:00 p.m. Check-out: 11:00 a.m. 2023 Coast discount 15% Sun-Thu avail Sep 15-Apr 15. Rate includes 2 adults and full hook-ups. Additional charges: Add'l adult \$2, add'l child \$2, dump fee \$5, tax 9.5%. Max. RV length: 42 feet. Open: Year-round.

STATE MAP: See page 101.



GOLDENDALE

NEW Stargazers RV Resort

800 East Simcoe Drive
Goldendale, Washington 98620
509-773-7827
stargazersrvresort@gmail.com
stargazersrvresort.com

RESORT NUMBER: 2689

GOOD SAM RATING: 8.5/10*/9

DIRECTIONS: From Jct 97-N & East Simcoe Dr: Go 200 feet W on Simcoe Dr. Park on L.

GPS COORDINATES: 45.81238°N/-120.80937°W

NOTATIONS: Check-in: 2:00 p.m. Check-out: 11:00 a.m. 2024 Coast discount 10%. Rate includes 2 adults and full hook-ups. Additional charges: Tax 9.5%. Max. RV length: 40 feet. Open: Year-round.

STATE MAP: See page 101.



GRAYLAND

Kenanna RV Park

2959 State Route 105
Grayland, Washington 98547
360-267-3515
reservations@kenannarv.com
kenannarv.com

RESORT NUMBER: 2442

GOOD SAM RATING: 7/9*/8

DIRECTIONS: From Grayland: Go 3 mi S on SR-105 to Kenanna RV Park Rd. Resort on R.

GPS COORDINATES: 46.75393°N/-124.08686°W

NOTATIONS: Check-in: Noon. Check-out: 11:00 a.m. 20% discount for Coast members. Additional charges: Showers \$0.25/3 min, restrooms, tax 10.1%. Drive-ups not accepted. Max. RV length: 50 feet. Open: October 1-March 31.

STATE MAP: See page 101.



HOODSPORT

Glen Ayr Resort

25381 North U.S. Highway 101
Hoodspport, Washington 98548
360-877-9522
office@garesort.com
garesort.com

RESORT NUMBER: 2326

GOOD SAM RATING: No Rating Available

DIRECTIONS: From Jct of US Hwy 101 and SR-119 N Lake Cushman Rd (in town): Go 1.2 mi N on US Hwy 101 between MP 330 and 331. Resort on L.

GPS COORDINATES: 47.42031°N/-123.13204°W

NOTATIONS: Check-in: 1:00 p.m. Check-out: Noon. Special Coast rate avail Oct 1-Apr 1 and varies from \$35-\$45 per type of site. Max 6 guests/site, no tent camping, campfires allowed. Max. RV length: 45 feet. Open: Year-round.

STATE MAP: See page 101.



HOQUIAM

Hoquiam River RV Park

425 Queen Avenue
Hoquiam, Washington 98550
360-538-2870
contact@hoquiamriverrvpark.com
hoquiamriverrvpark.com

RESORT NUMBER: 2449

GOOD SAM RATING: 8/9.5*/9.5

DIRECTIONS: From downtown Hoquiam: Go N 1.2 mi on Hwy 101 to Queen Ave, then E 0.1 mi on Queen Ave. Resort on L.
GPS COORDINATES: 46.9939°N/-123.89246°W
NOTATIONS: Check-in: 1:00 p.m. Check-out: 11:00 a.m. Special discount rate for Coast members. Max. RV length: 45 feet. Open: Year-round.

STATE MAP: See page 101.



ILWACO

NEW Wallcut River RV Resort

1509 U.S. Highway 101
Ilwaco, Washington 98624
360-642-3292
office@wallcutrv.com
rvinnstylesorts.com/washington/wallcut-river-rv-resort

RESORT NUMBER: 2757

GOOD SAM RATING: 6/9*/8.5

DIRECTIONS: From Jct First Ave & Spruce St E: Go 0.5 mi E on Spruce St E, then go 1.75 mi E on US-101 S. Park on R.
GPS COORDINATES: 46.3214°N/-124.0054°W
NOTATIONS: Check-in: 2:00 p.m. Check-out: 11:00 a.m. 2024 Coast discount 10%. Rate includes 2 adults. Max. RV length: 60 feet. Open: Year-round.

STATE MAP: See page 101.



KALAMA

NEW Camp Kalama RV Park

5055 North Meeker Drive
Kalama, Washington 98625
360-673-2456
office@campkalamarvpark.com
rvinnstylesorts.com/camp-kalama-rv-park

RESORT NUMBER: 2747

GOOD SAM RATING: 7/9*/8

DIRECTIONS: From Jct of I-5 & Kalama River Rd (Ex 32): Go 0.125 mi E on Kalama River Rd to N Meeker Dr (frontage rd), then 0.5 mi S on Meeker Dr. Park on L.
GPS COORDINATES: 46.03655°N/-122.85655°W
NOTATIONS: Check-in: 2:00 p.m. Check-out: 11:00 a.m. 2024 Coast discount 10%. Rate includes 2 adults and full hookups. Max. RV length: 100 feet. Open: Year-round.

STATE MAP: See page 101.



KELSO

Brookhollow RV Park

2506 Allen Street
Kelso, Washington 98626
360-577-6474
brookhollowrv@ipgliving.com
brookhollowrvpark.com

RESORT NUMBER: 2444

GOOD SAM RATING: 9/10*/10

DIRECTIONS: From Jct of I-5 & Allen St (Ex 39): Go 1 mi E on Allen St (just past mobile home park). Resort on R.
GPS COORDINATES: 46.14472°N/-122.87946°W
NOTATIONS: Check-in: Noon. Check-out: 11:00 a.m. Special 10% discount rate for Coast members. Rate includes 1 RV, 1 or 2 vehicles, 2 people, full hook-ups, cable TV. Additional charges: Add'l person \$1/night, dog \$1/night, tax 8.1%. Min 1 day reservation fee for cancellations within 2 days of check-in. Max. RV length: 45 feet. Open: Year-round.

STATE MAP: See page 101.



KETTLE FALLS

Columbia Point Resort

978 Highway 395 North
Kettle Falls, Washington 99141
509-690-4208; res.: 509-738-6733
columbiapoint@jethospitality.com
columbiapointresort.com

RESORT NUMBER: 2375

GOOD SAM RATING: No Rating Available

DIRECTIONS: From Jct of WA-25 & SR-20/US-395: Go 0.8 mi N on US-395. Park on R.

GPS COORDINATES: 48.60642°N/-118.07698°W

NOTATIONS: Check-in: 2:00 p.m. Check-out: 11:00 a.m. Special discount rate for Coast members. Rate includes 2 adults per site, full hook-ups. Max. RV length: 66 feet. Open: Year-round.

STATE MAP: See page 101.



LA CONNER

NEW La Conner Marina & RV Park

420 Pearle Jensen Way
La Conner, Washington 98257
360-466-3118
visitor@portofskagit.com
portofskagit.com/la-conner-marina/rv-park/
RESORT NUMBER: 2700

GOOD SAM RATING: 8/9*/8.5

DIRECTIONS: From Jct of Morris St and Third St in downtown La Conner: Go 0.25 mi N on Third St to Pearle Jensen way, then 0.25 mile E on Pearle Jensen Way. Park on R.

GPS COORDINATES: 48.39843°N/-122.49256°W

NOTATIONS: Check-in: Noon. Check-out: 1:00 p.m. 2024 Coast discount 10%. Rate includes 2 adults and full hook-ups. Max. RV length: 73 feet. Open: Year-round.

STATE MAP: See page 101.



LIBERTY LAKE

NEW Liberty Lake RV Campground

22751 East Appleway Avenue
Liberty Lake, Washington 99019
509-868-0567
info@libertylakervcampground.com
libertylakervcampground.com

RESORT NUMBER: 2723

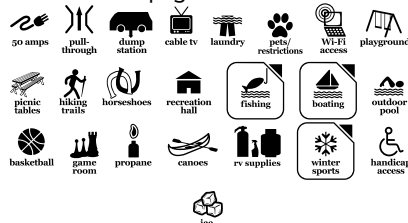
GOOD SAM RATING: 10/10*/10

DIRECTIONS: From E Appleway Ave & N Liberty Lake Rd: Go 0.25 mi NE on E Appleway Ave. Park on L.

GPS COORDINATES: 47.67513°N/-117.10109°W

NOTATIONS: Check-in: Noon. Check-out: 11:00 a.m. 2024 Coast discount 10%. Rate includes 2 adults and full hook-ups. Additional charges: Pets \$25/night for 3 or more, dump station \$25, premium Wi-Fi \$7/night. Max. RV length: 90 feet. Open: Year-round.

STATE MAP: See page 101.



GOOD NEIGHBOR PARKS

MEAD

NEW Alderwood RV Park
14007 North Newport Highway
Mead, Washington 99021
509-467-5320
office@alderwoodrvpark.com
rvinnstylesorts.com/washington/alderwood-rv-park

RESORT NUMBER: 2710
GOOD SAM RATING: 10/10*/9.5

DIRECTIONS: From Jct of I-90 & Argonne Rd. (Ex 287): Go 8.25 mi N on Argonne Rd to US-206, then 2.25 mi W on US 206 to US-2, then 0.125 mi S on US 2. Park on R. S-Bnd: From Jct of US-2 & US-206: Go 0.125 mi S on US-2. Park on R.

GPS COORDINATES: 47.78536°N/-117.35462°W
NOTATIONS: Check-in: 2:00 p.m. Check-out: 11:00 a.m. 2024 Coast discount 10%. Rate includes 2 adults per site, full hook-ups. Max. RV length: 66 feet. Open: Year-round.

STATE MAP: See page 101.



MOSSYROCK

NEW Magfield Lake RV Resort & Marina
350 Hadaller Road
Mossyrock, Washington 98564
360-985-2357
info@lakemayfield.com
rvinnstylesorts.com/washington/lake-mayfield-resort-marina

RESORT NUMBER: 2752
GOOD SAM RATING: 6.5/9.5*/8.5

DIRECTIONS: From Jct WA-122 E & US-12 W: Go 4 mi W on US-12, then 1.5 mi S on Winston Creek Rd, then 1.25 mi on S on Hadaller Rd. Park on E.

GPS COORDINATES: 46.50241°N/-122.5725°W
NOTATIONS: Check-in: 2:00 p.m. Check-out: 11:00 a.m. 2024 Coast discount 10%. Rate includes 2 adults and full hookups. Max. RV length: 45 feet. Open: Year-round.

STATE MAP: See page 101.



MOUNT VERNON

Mount Vernon RV Park
1229 Memorial Highway
Mount Vernon, Washington 98273
800-385-9895
mountvernonrvpark@hotmail.com

RESORT NUMBER: 2369
GOOD SAM RATING: 8.5/10*/9.5

DIRECTIONS: From Jct of I-5 & Kincaid St (Ex 226): Go 0.8 mi W on Kincaid St to SR-536 (Third St), then 1 mi N on SR-536 (becomes Memorial Hwy) over bridge,

park on R.
GPS COORDINATES: 48.4234°N/-122.35087°W
NOTATIONS: Check-in: 1:00 p.m. Check-out: 11:00 a.m. Special discount rate for Coast members. Rate includes 2 adults per site. Additional charges: Tax 10.7%. Max. RV length: 82 feet. Open: Year-round.

STATE MAP: See page 101.



NORTH BONNEVILLE

NEW Lewis & Clark Campground & RV Park
355 Evergreen Drive
North Bonneville, Washington 98639
360-253-5603
office@lewisandclarkcampground.com
rvinnstylesorts.com/washington/lewis-clark-campground

RESORT NUMBER: 2750
GOOD SAM RATING: 5.5/7*/7.5

DIRECTIONS: From Jct Bonneville Dr & WA-14 W: Go 0.5 mi W on WA-14 W, then 0.25 mi N on Evergreen Dr. Park on L.

GPS COORDINATES: 45.64197°N/-121.98133°W
NOTATIONS: Check-in: 2:00 p.m. Check-out: 11:00 a.m. 2024 Coast discount 10%. Rate includes 2 adults. Max. RV length: 50 feet. Open: Year-round.

STATE MAP: See page 101.



OCEAN PARK

NEW Ocean Park Resort
25904 R Street
Ocean Park, Washington 98640
360-665-4585
info@opresort.com
opresort.com

RESORT NUMBER: 2701
GOOD SAM RATING: 7.5/9*/7.5

DIRECTIONS: From Jct Bay Ave & Pacific Way: Go 50 feet S on Pacific Way, then go 50 feet E on 259th Pl. Park on E.

GPS COORDINATES: 46.48992°N/-124.0473°W
NOTATIONS: Check-in: 1:00 p.m. Check-out: 1:00 p.m. 2024 Coast discount 10%. Rate includes 2 adults and full hook-ups. Additional charges: Tax 10.1%. Max. RV length: 45 feet. Open: Year-round.

STATE MAP: See page 101.



OTHELLO

MarDon Resort on Potholes Reservoir
8198 Highway 262 Southeast
Othello, Washington 99344
509-346-2651
info@mardonresort.com
mardonresort.com

RESORT NUMBER: 2384
GOOD SAM RATING: 9/9*/9.5

DIRECTIONS: From Jct I-90 (Ex 179) & Hwy 17: Go 1.5 mi S on Hwy 17 to Rd m, then 7 mi W to Hwy 262/Old O'Sullivan Dam Rd, then 6 mi W on Hwy 262, resort on R.

GPS COORDINATES: 46.96601°N/-119.32121°W
NOTATIONS: Check-in: 3:00 p.m. Check-out: 1:00 p.m. Special discount rate for Coast members includes full hook-ups, 50 amp. Summer rates 20% off Mon-Wed only. Spring/Fall rates 20% off anytime except event or holiday weekends. Only 1 discount at a time. Extra charges for pets and extra cars/people. Max. RV length: 45 feet. Open: Year-round.

STATE MAP: See page 101.



PORT ANGELES

Elwha Dam RV Park
47 Lower Dam Road
Port Angeles, Washington 98363
360-452-7054
paradise@elwhadamrvpark.com
elwhadamrvpark.com

RESORT NUMBER: 2356
GOOD SAM RATING: No Rating Available
DIRECTIONS: From Jct of US 101 & Lincoln St (in town): Go 5.5 mi W on US 101 to SR-112, then 0.75 mi W on SR-112 to Lower Dam Rd, then 0.8 mi S on Dam Rd, park on L.

GPS COORDINATES: 48.09775°N/-123.55268°W
NOTATIONS: Check-in: 1:00 p.m. Check-out: 11:00 a.m. 2024 Coast discount 10-15% depending on season and varies per site. Rate includes full hook-ups, 2 adults, 2 children under 10, 2 pets, 1 tow or towed vehicle per site. Additional charges: Extra adult \$2/night, extra pet \$2/night, extra vehicle \$2/night. Max. RV length: 82 feet. Open: Year-round.

STATE MAP: See page 101.



POULSBO

Cedar Glen RV Park
16300 Northeast State Highway 305
Poulsbo, Washington 98370
360-779-4305; fax: 360-779-1838
admin@cedarglenmhp.com
cedarglenmhp.com

RESORT NUMBER: 2353
GOOD SAM RATING: No Rating Available
DIRECTIONS: From Jct Hwy 3 & Hwy 305 (Poulsbo): Go 5 mi SE on Hwy 305, park office on L.
GPS COORDINATES: 47.70603°N/-122.5944°W
NOTATIONS: Check-in: 2:00 p.m. Check-out: 11:00 a.m. Special Coast member discount rate avail Nov 1-Apr 30 only. Rate includes 2 adults, 2 children, 2 non-aggressive dogs per site. All RVs must be 2014 or newer. Max. RV length: 50 feet. Open: Year-round.

STATE MAP: See page 101.

PROSSER
Wine Country RV Park
 330 Merlot Drive
 Prosser, Washington 99350
 509-786-5192
 winecountry@winecountryrvpark.com
 winecountryrvpark.com
RESORT NUMBER: 2443

GOOD SAM RATING: No Rating Available
DIRECTIONS: From Jct of I-82 & Wine Country Rd (Ex 80): Go 0.8 mi SE on Wine Country Rd to Merlot Dr, then 0.25 mi E. Resort on R.
GPS COORDINATES: 46.21976°N/-119.78389°W
NOTATIONS: Check-in: 1:00 p.m. Check-out: Noon. 20% discount for Coast members. Rate includes 2 adults, full hook-ups, picnic table. Additional charges: Add'l adult \$3/night, add'l car \$3/night, showers, tax 10.2% plus TPA \$1/night. Max 8 people per site. Drive-ups not accepted. Max. RV length: 55 feet. Open: November 1-February 1.

STATE MAP: See page 101.

RICHLAND
Horn Rapids RV Resort
 2640 Kingsgate Way
 Richland, Washington 99354
 866-557-9637; fax: 509-375-9953
 info@hornrapidsrvresort.com
 hornrapidsrvresort.com
RESORT NUMBER: 2446
GOOD SAM RATING: 10/10*/10
DIRECTIONS: From Jct of I-182 & Hwy 240W (Ex 4): Go 4 mi NE on Hwy 240W, then 2 mi NW on Hwy 240W to Kingsgate Way, then 0.8 mi NE on Kingsgate Way, resort on R.
GPS COORDINATES: 46.3274°N/-119.31495°W
NOTATIONS: Check-in: Noon. Check-out: 11:00 a.m. Special discount rate for Coast members. Rate includes 2 adults, 2 children, full hook-ups, cable. Additional

charges: Tax. No tenting. Max. RV length: 70 feet. Open: Year-round.
STATE MAP: See page 101.

RIDGEFIELD
NEW Clark County Fairgrounds RV Park
 203 Northwest 179th Street
 Ridgefield, Washington 98642
 360-326-3503
 office@thefairgroundsrvpark.com
 rvinnstylesorts.com/washington/clark-county-fairgrounds-rv-park-storage
RESORT NUMBER: 2748

GOOD SAM RATING: 8.5/10*/8.5
DIRECTIONS: From Jct US 5 & NE 179 St: Go 0.5 mi W on NE 179 St. Park on L.
GPS COORDINATES: 45.75238°N/-122.67142°W
NOTATIONS: Check-in: 2:00 p.m. Check-out: 11:00 a.m. 2024 Coast discount 10%. Rate includes 2 adults and full hookups. Max. RV length: 56 feet. Open: Year-round.

STATE MAP: See page 101.

RIDGEFIELD
NEW Dicky's RV Resort
 1312 Northeast 179th Street
 Ridgefield, Washington 98642
 360-253-5603
 office@dickysrvresort.com
 rvinnstylesorts.com/washington/dickys-rv-park
RESORT NUMBER: 2739

GOOD SAM RATING: No Rating Available
DIRECTIONS: From Jct I-5 & Pioneer St: Go 4.5 mi S on I-5 (Ex 19), then 0.25 mi E on 179th St. Park on L.
GPS COORDINATES: 45.75106°N/-122.61535°W
NOTATIONS: Check-in: 1:00 p.m. Check-out: 11:00 a.m. 2024 Coast discount 10%. Rate includes 2 adults and full hook-ups. Max. RV length: 60 feet. Open: Year-round.

STATE MAP: See page 101.

SHELTON
The Waterfront at Potlatch Resort & RV Park
 21660 North U.S. Highway 101
 Shelton, Washington 98584
 360-877-9422
 canal@hctc.com
 skokomishtourism.com
RESORT NUMBER: 2616
GOOD SAM RATING: 9.5/9.5*/9.5
DIRECTIONS: From Jct of US 101 & SR-119/N Lake Cushman Rd (in town): Go 2.7 mi S on US Hwy 101, between MP 334 & 335. Park on L.
GPS COORDINATES: 47.37094°N/-123.15895°W

NOTATIONS: Check-in: 1:00 p.m. Check-out: Noon. Special Coast member discount 15% Sun-Thu avail Oct 1-Apr 30. Rate includes 2 adults per site, full hook-ups. Additional charges: Add'l adult \$5, add'l vehicle \$10, add'l pets after 2 \$15, tax 8.4%. Max. RV length: 45 feet. Open: Year-round.
STATE MAP: See page 101.

SILVERLAKE
NEW Silver Cove RV Resort
 351 Hall Road
 Silverlake, Washington 98645
 360-967-2057
 office@silvercovervresort.com
 rvinnstylesorts.com/washington/silver-cove-rv-park
RESORT NUMBER: 2755

GOOD SAM RATING: 8.5/9.5*/10
DIRECTIONS: From Jct of I-5 (Ex 49) & Hwy 504: Go 9 mi E on Hwy 504 to Hall Rd, then 0.5 mi S on Hall Rd. Park on R.
GPS COORDINATES: 46.31328°N/-122.76309°W
NOTATIONS: Check-in: 2:00 p.m. Check-out: 11:00 a.m. 2024 Coast discount 10%. Rate includes 2 adults and full hook-ups. Max. RV length: 60 feet. Open: Year-round.

STATE MAP: See page 101.

SKAMOKAWA
Vista Park
 13 Vista Park Road
 Skamokawa, Washington 98647
 360-795-8605
 info@wahport2.org
 wahport2.org
RESORT NUMBER: 2483

GOOD SAM RATING: 7.5/9*/9
DIRECTIONS: From Jct WA 4 & Vista Park Rd: Go 0.75 mi W on Vista Park Rd, park is on R.
GPS COORDINATES: 46.27135°N/-123.4591°W
NOTATIONS: Check-in: 2:00 p.m. Check-out: Noon. Special Coast member discount rate avail Oct 31-Apr 1 only. Rate includes 6 persons max per site, 1 vehicle, 1 RV, full hook-up. Additional charges: Extra vehicle \$5/night, cancellation fee 1 night stay, tax 9.8%. Max. RV length: 50 feet. Open: Year-round.

STATE MAP: See page 101.

GOOD NEIGHBOR PARKS

WASHINGTON

SOAP LAKE

Smokiam RV Resort

22818 Highway 17 North
Soap Lake, Washington 98851
509-246-0413
camp@smokiamrvresort.com
smokiamrvresort.com
RESORT NUMBER: 2494

GOOD SAM RATING: No Rating Available
DIRECTIONS: From Jct of WA Hwy 17 & WA Hwy 28 (in Soap Lake): Go 2 mi N on Hwy 17, resort on L.

GPS COORDINATES: 47.42464°N/-119.49758°W
NOTATIONS: Check-in: 1:00 p.m. Check-out: 11:00 a.m. Special 20% discount rate for Coast members. Rate includes 6 people per site, full hook-up, cable TV. Additional charges: Add'l person \$10/night after 6 people, children under 2 free, add'l vehicle \$20/night, tax 10%. Max. RV length: 60 feet. Open: November 1-May 1.

STATE MAP: See page 101.



SPOKANE

NEW North Spokane RV Campground

10904 North Newport Highway
Spokane, Washington 99218
509-315-5561
info@northspokanervcampground.com
northspokanervcampground.com
RESORT NUMBER: 2724

GOOD SAM RATING: 10/10*/10
DIRECTIONS: From Jct of I-90 and US Hwy 2: Go 5.75 mi N on Hwy 2/Division St to Jct US 395 and Hwy 2, then right at the V to continue 1.25 mi NE on Hwy 2. Park on R.

GPS COORDINATES: 47.75701°N/-117.39465°W
NOTATIONS: Check-in: Noon. Check-out: 11:00 a.m. 2024 Coast discount 10%. Rate includes 2 adults and full hook-ups. Additional charges: Pets \$25/night for 3 or more, premium Wi-Fi \$7/night, dump station \$25. Max. RV length: 60 feet. Open: Year-round.

STATE MAP: See page 101.



VANCOUVER

NEW Ninety-9 RV Park

1913 Northeast Leichner Road
Vancouver, Washington 98686
360-573-0351
office@99rvpark.com
rvinnstyleresorts.com/washington/ninety-9-rv-park
RESORT NUMBER: 2753

GOOD SAM RATING: 7.5/9*/6.5
DIRECTIONS: From Jct I-5 & I-205 (Ex 36/Hwy 99): Go 0.5 mi S on Hwy 99 to Leichner Rd. Park on R.
GPS COORDINATES: 45.71384°N/-122.65161°W
NOTATIONS: Check-in: 2:00 p.m. Check-out: 11:00 a.m. 2024 Coast discount 10%. Rate includes 2 adults and full hook-ups. Max. RV length: 70 feet. Open: Year-round.



VANCOUVER

NEW Vancouver RV Park
7603 Northeast 13th Avenue
Vancouver, Washington 98665
360-695-1158
office@vancouverrvpark.com
rvinnstyleresorts.com/washington/vancouver-rv-park
RESORT NUMBER: 2756

GOOD SAM RATING: 8/9.5*/8
DIRECTIONS: From Jct of I-5 & 78th St (Ex 4): Go 0.25 mi E on 78th St to NE 13th Ave, then 0.125 mi S on 13th Ave. Park on L.
GPS COORDINATES: 45.67723°N/-122.65878°W
NOTATIONS: Check-in: 2:00 p.m. Check-out: 11:00 a.m. 2024 Coast discount 10%. Rate includes 2 adults and full hook-ups. Max. RV length: 53 feet. Open: Year-round.



WALLA WALLA

RV Resort Four Seasons
1440 The Dalles Military Road
Walla Walla, Washington 99362
509-529-6072
rvresortfourseasonsvw@gmail.com
rvresortfourseasons.com
RESORT NUMBER: 2439

GOOD SAM RATING: 8.5/10*/10
DIRECTIONS: From Jct of US 12 & Prescott/Pendleton Ex: Go 2 mi S on NE Myra Rd to The Dalles Military Rd, then 0.5 mi E (L) on The Dalles Military Rd. Resort on L. Do not use GPS.

GPS COORDINATES: 46.04847°N/-118.35761°W
NOTATIONS: Check-in: 1:00 p.m. Check-out: 11:00 a.m. Special discount rate for Coast members avail Nov 30-Mar 1. Additional charges: Tax 8.9%. Drive-ups not accepted. Max. RV length: 65 feet. Open: Year-round.



WARDEN

Sage Hills Golf Club & RV Resort

10400 Sage Hill Road Southeast
Warden, Washington 98857
509-349-2088
reservations@sagehillsgolf.com
sagehillsgolf.com
RESORT NUMBER: 2498

GOOD SAM RATING: 9.5/8.5*/9
DIRECTIONS: From Jct of I-90 & Hwy 17 (Ex 179): Go 14.1 mi S mi on Hwy 17, resort on R.

GPS COORDINATES: 46.93321°N/-119.13385°W
NOTATIONS: Check-in: 2:00 p.m. Check-out: 2:00 p.m. Special 20% discount rate for Coast members. Rate includes 2 adults per site, 1 vehicle, full hook-ups, free Wi-Fi. Additional charges: Add'l adult \$10/night, pet \$10/night, add'l vehicle \$10/night, tax 9.8%. Max. RV length: 60 feet. Open: November 1-May 1.



WHITE SALMON

Gorge Base Camp RV Park

65271 Highway 14
White Salmon, Washington 98672
509-493-1111
management@gorgebasecamp.com
gorgebasecamp.com
RESORT NUMBER: 2610

GOOD SAM RATING: 8/10*/9
DIRECTIONS: From Jct of I-84 & Ex 64 (Hood River Bridge, in OR): Go 1 mi N across toll bridge to SR-14, then 0.2 mi E on SR-14. Park on R. Warning: Bridge has 9 ft wide lanes.

GPS COORDINATES: 45.72324°N/-121.48745°W
NOTATIONS: Check-in: 1:00 p.m. Check-out: Noon. 2023 Coast discount 10% Sun-Thu, 2-night minimum, avail Oct 1-Mar 31. Additional charges: Add'l adult \$5, add'l child \$2, pets \$2, add'l vehicle \$10, tax 7.5%. Max. RV length: 45 feet. Open: Year-round.



WILBUR

Country Lane Campground & RV Park

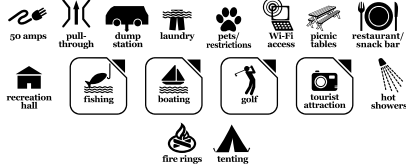
14 Portland Street Northwest
Wilbur, Washington 99185
509-647-0100
clrv.wilburwa@gmail.com
countrylanecampgroundandrmpark.com
RESORT NUMBER: 2387
GOOD SAM RATING: 8/8.5*/8

DIRECTIONS: From Jct of Hwy 2 & Hwy 174/21 (W of Wilbur): Go 0.8 mi E on Hwy 2 to Portland St, then N on Portland St, park on L.

GPS COORDINATES: 47.76084°N/-118.71348°W

NOTATIONS: Check-in: 1:00 p.m. Check-out: 11:00 a.m. Coast discount 25% May 1-Sept 30, 10% off the remaining months. Rate includes 2 adults, kids under 2 free, full hook-up. Night check-in is avail on front of office during closed hours. Max. RV length: 45 feet. Open: Year-round.

STATE MAP: See page 101.



WILBUR

Goose Creek RV Park & Campground

712 Southeast Railroad Avenue Wilbur, Washington 99185
509-647-5888; fax: 509-647-5888
info@goosecreekrvpark.com
goosecreekrvpark.com

RESORT NUMBER: 2386

GOOD SAM RATING: 7.5/9*/8.5

DIRECTIONS: From Hwy 2: Turn S on Bell St (at Blue Footbridge). Use second driveway on L for entrance to park.

GPS COORDINATES: 47.75657°N/-118.70035°W
ELEVATION: 2,145 feet

NOTATIONS: Check-in: 2:00 p.m. Check-out: 11:00 a.m. 2024 Coast rate \$39 for back-in only. Rate includes 2 people, city water and sewer hook-up, 50 amp, picnic table. Additional charges: tax 8%. For arrivals after 6 p.m. call ahead for approval. No check-ins after dark. Discount not avail a week before or a week after major holidays. Max. RV length: 45 feet. Open: April 1-October 31.

STATE MAP: See page 101.



WOODLAND

NEW Belmont Loop RV Park

1860 Belmont Loop Woodland, Washington 98674
360-253-5603

office@rvinnstyleresorts.com
rvinnstyleresorts.com/washington/belmont-loop

RESORT NUMBER: 2712

GOOD SAM RATING: No Rating Available

DIRECTIONS: From Jct Lewis River Rd & Atlantic St: Go 0.75 mi N on Atlantic St, then 0.25 mi E on E Scott Ave, then 0.5 mi N on Old Pacific Hwy, then 0.25 mi on Belmont Loop. Park on R.

GPS COORDINATES: 45.92528°N/-122.75163°W

NOTATIONS: Check-in: 2:00 p.m. Check-out: 11:00 a.m. 2024 Coast discount 10%. Rate includes 2 adults and full hook-ups. Max. RV length: 55 feet. Open: Year-round.

STATE MAP: See page 101.



WISCONSIN

DE FOREST

Madison Campground

4859 County Road V De Forest, Wisconsin 53532
608-846-4528

info@madisoncampground.com

madisoncampground.com

RESORT NUMBER: 2629

GOOD SAM RATING: 9.5/9.5*/9.5

DIRECTIONS: From Jct of I-90/94 & CR-V (Ex 126), E 0.25 mi on CR-V. Park on R.

GPS COORDINATES: 43.24986°N/-89.37015°W

NOTATIONS: Check-in: 1:00 p.m. Check-out: Noon. Special Coast member discount 15%. Rate includes 2 adults and full hook-ups. Additional charges: Add'l adult \$5, dump station \$10. Max. RV length: 70 feet. Open: April 1-October 31.

STATE MAP: See page 102.



WYOMING

EVANSTON

Phillips RV Park

225 Bear River Drive Evanston, Wyoming 82930
307-789-3805

phillipsrvpark@nglconnection.net
phillipsrvpark.com

RESORT NUMBER: 2393

GOOD SAM RATING: 8/9.5*/8

DIRECTIONS: From Jct of I-80 & I-80 Bus Loop (E Evanston Ex 6): W 0.6 mi on I-80 Bus Loop/Bear River Dr, park on L. Note: Do not use GPS.

GPS COORDINATES: 41.27096°N/-110.94778°W

NOTATIONS: Check-in: Noon. Check-out: 11:00 a.m. Special discount rate for Coast members. Rate includes 2 people per site, full hook-ups, 30 amp. Additional charges: Extra adult \$2/night, extra child \$1/night, 50 amp \$2/night, extra vehicle \$3/night, tax 8%. Discount avail Apr, May, Jun, Sep, Oct, not avail Jul or Aug. Do not use GPS directions. Max. RV length: 40 feet. Open: April 15-June 30; September 1-October 15.

STATE MAP: See page 83.



ALBERTA

COUNTY OF GRANDE PRAIRIE

#1

Camp Tamarack RV Park

704063 Range Road 62 County of Grande Prairie #1, Alberta T8W 5B3
780-532-9998; fax: 780-532-9439

reservations@camptamarackrv.com

camptamarackrv.com

RESORT NUMBER: 2366

GOOD SAM RATING: 8/10*/9

DIRECTIONS: From Jct Hwy 43 & Hwy 40: S 5.5 mi (9 km) on Hwy 40, park on L.

GPS COORDINATES: 55.09466°N/-118.81274°W

NOTATIONS: Check-in: 1:00 p.m. Check-out: 11:00 a.m. 2024 Coast discount 25% avail Apr 15-May 31 and Sep 1-Oct15. Rate includes 1 RV, 1 vehicle, 2 adults, any children under 16. Additional charges: Extra adult \$5/night, 50 amp \$2/night, tax 5% + DMF 2%. No availability Jun, Jul, Aug. Credit card required for reservation. Max. RV length: 45 feet. Open: April 15-October 15.

WESTERN CANADA MAP: See page 103.



PEACE RIVER

Rendez-Vous RV Park & Storage

950 Woods Road Peace River, Alberta T8S 1Y9
877-250-4284

support@rvpeaceriver.com
rvpeaceriver.com

RESORT NUMBER: 2416

GOOD SAM RATING: 9/9.5*/8

DIRECTIONS: From Jct of AB 2 N & AB 688: Go 1 km (0.5 mi) NE on AB 688. Then 230 m (750 feet) NW on Sunrise Rd. Then 800 m (0.5 mi) W on Sunrise Road S. Then 300 m (0.25 mi) N on Woods Road. Resort on R.

GPS COORDINATES: 56.20773°N/-117.1996°W

NOTATIONS: Check-in: 1:00 p.m. Check-out: Noon. Special 10% discount rate for Coast members. Additional charges: Tax 5%. Drive-ups not accepted. Max. RV length: 45 feet. Open: Year-round.

WESTERN CANADA MAP: See page 103.



GOOD NEIGHBOR PARKS

VALLEYVIEW

Sherk's RV Park

22362 Township Road 702
Valleyview, Alberta T0H 3N0
780-524-4949
skye.dietzen@gmail.com
sherksrvpark.com

RESORT NUMBER: 2392

GOOD SAM RATING: 8.5/10*/10

DIRECTIONS: From E Jct Hwy 43 & Hwy 49: S 0.5 mi on Hwy 43 to Twp Range Rd 702. W 0.6 mi on Range Rd 702. Resort on R.

GPS COORDINATES: 55.05417°N/-117.2983°W

ELEVATION: 2,284 feet

NOTATIONS: Check-in: 11:00 a.m. Check-out: 11:00 a.m. Special Coast discount 10%. Additional charges: Tax 5%. Site includes gravel parking pad, picnic table, full hook-up. Max. RV length: 60 feet. Open: May 1–September 30.

WESTERN CANADA MAP: See page 103.



BRITISH COLUMBIA

CRESTON

Pair-A-Dice RV Park & Campground

1322 North West Boulevard Highway 3
Creston, British Columbia V0B 1G6
250-428-2347; res.: 866-223-3423
pairadice@shaw.ca
pairadicepark.com

RESORT NUMBER: 2452

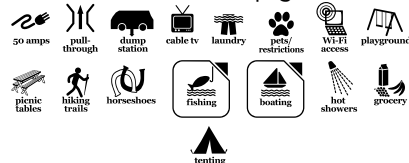
GOOD SAM RATING: 7/9.5*/8

DIRECTIONS: From Jct Hwy 3A & Hwy 3 (W side of town): Go 0.8 km (0.5 mi) E on Hwy 3, park on L.

GPS COORDINATES: 49.11124°N/-116.52311°W

NOTATIONS: Check-in: Noon. Check-out: 11:00 a.m. Special discount rate for Coast members. Additional charges: Add'l adult or child \$3/night, cable \$3/night, 50 amp \$8/night, tax 5%. Coast member discount avail Apr 1–Jun 15, Aug 15–Oct 31. Max. RV length: 65 feet. Open: April 1–June 15; August 15–October 31.

WESTERN CANADA MAP: See page 103.



GRAND FORKS

Riviera RV Park

6331 Highway 3 East
Grand Forks, British Columbia V0H 1H9
250-442-2158; res.: 855-442-2158
reservations@grandforksrivierarpark.com
grandforksrivierarpark.com

RESORT NUMBER: 2417

GOOD SAM RATING: 8/9*/7.5

DIRECTIONS: From Jct Hwy 3 & Kettle

River Bridge: Go 2 km (1.5 mi) E on Hwy 3. Resort on R.

GPS COORDINATES: 49.02472°N/-118.4193°W

NOTATIONS: Check-in: 24 hr. Check-out: 24 hr. Toll-free reservations number (855) 442-2158. Special discount rate for Coast members. Additional charges: Extra person. Max. RV length: 100 feet. Open: Year-round.

WESTERN CANADA MAP: See page 103.



HOPE

Sunshine Valley RV Resort & Cabins—

Holiday Trails Resorts

14850 Alpine Boulevard
Hope, British Columbia V0X 1L5
604-869-0066; fax: 604-869-0040
sunshinevalley@htr.ca
htr.ca

RESORT NUMBER: 2166

GOOD SAM RATING: No Rating Available

DIRECTIONS: From W on Hwy BC-3: L into Sunshine Valley and onto Alpine Blvd. Park entrance is 28.6 mi. From Manning Park: E on Hwy BC-3 Ex 177. Park entrance is 8.7 mi E of Hope.

GPS COORDINATES: 49.1645°N/-121.3944°W

ELEVATION: 138 feet

NOTATIONS: Check-in: Noon–9:00 p.m. Check-out: Noon. Coast member discount 25% includes 4 people, 50 amp, full hook-ups. Additional charges: Extra person over 5 yrs \$4/night, Wi-Fi \$3/night, each pet \$3/night, firewood, dump station \$10, tax 5%. Reservation deposit \$7 plus tax at time of booking. Check in noon to 9 p.m. Check out 11 a.m. Max. RV length: 70 feet. Open: Year-round.

WESTERN CANADA MAP: See page 103.



ROSEDALE

Camperland RV Resort & Cabins—

Holiday Trails Resorts

53730 Bridal Falls Road
Rosedale, British Columbia V0X 1X1
604-794-7361; fax: 604-794-3756
kristina@htr.ca
htr.ca

RESORT NUMBER: 2044

GOOD SAM RATING: No Rating Available

DIRECTIONS: From Hope/Hwy 1: W 21.7 mi, Ex 138. L across overpass to N side of Hwy. Frontage Rd to park, just past waterslide. From Vancouver/Hwy 1: E to Bridal Falls/Ex 135, approx 10 mi past

Chilliwack. Frontage Rd to park.

GPS COORDINATES: 49.1882°N/-121.7427°W

NOTATIONS: Check-in: Noon–9:00 p.m. Check-out: 11:00 a.m. Coast member rate 25% discount off nightly rate. Rate includes 4 people, 30 amps, full hook-up. Additional charges: Extra person over 5 yrs \$4/night, each pet \$3/night, dump station \$10, reservation fee \$7, Wi-Fi \$3/night, tax 5%. Many 50 amp sites available. Max. RV length: 45 feet. Open: April 1–October 31.

WESTERN CANADA MAP: See page 103.



MANITOBA

DOUGLAS

Bry-Mar RV Park and Campground

Site 520 Road 102 (Highway 1)
Douglas, Manitoba R7A 5Y5
204-573-7067

info@brymarrvpark.com

brymarrvpark.com

RESORT NUMBER: 2413

GOOD SAM RATING: No Rating Available

DIRECTIONS: Ebdnd from Jct MB 110 (S) & TC 1: Go 4.9 km (3 mi) E on TC 1, park on L. Wbdnd from MB 5 & TC 1: Go 31.9 km (20 mi) W on TC 1, park on R.

GPS COORDINATES: 49.88887°N/-99.80151°W

NOTATIONS: Check-in: Noon. Check-out: 11:00 a.m. Special discount rate for Coast members. Rate includes 2 adults per site, full hook-ups, free Wi-Fi. Additional charges: Extra adult \$5/night, tax 5% GST, dump station \$21, water fill \$21. \$8 reservation fee for specific site. Max of 6 people per site. Max. RV length: 60 feet. Open: April 15–September 26.

WESTERN CANADA MAP: See page 103.



LAC DU BONNET

Champagne's RV Park

102 Tinant Road
Lac Du Bonnet, Manitoba R0E 1A0
204-345-2414

champagnesrv@hotmail.com

RESORT NUMBER: 2411

GOOD SAM RATING: No Rating Available

DIRECTIONS: From Jct Hwy 11 & Hwy 313: Go 0.4 km (0.25 mi) W on gravel road.

GPS COORDINATES: 50.28096°N/-96.03726°W

NOTATIONS: Check-in: Noon. Check-out: 11:00 a.m. Special discount rate for Coast members. Rate includes 2 adults per site, full hook-ups. Additional charges: Extra adult \$5/night, extra child \$5/night, tax 5%. Discount not avail over long holiday weekends. Max. RV length: 60 feet. Open: May 1–October 1.

WESTERN CANADA MAP: See page 103.



OAK LAKE

Aspen Grove Campground

Northwest 25-9-25 West
Oak Lake, Manitoba R0M 1P0
204-855-2260
aspengrovecampground@gmail.com
aspengrovecampground.com

RESORT NUMBER: 2418
GOOD SAM RATING: No Rating Available
DIRECTIONS: From Jct Hwy 254S & Trans Canada Hwy: Go 3.6 km (2 mi) W on Trans Canada Hwy.

GPS COORDINATES: 49.77177°N/-100.75238°W
NOTATIONS: Check-in: 1:00 p.m. Check-out: 11:00 a.m. 20% discount for Coast members. Additional charges: Wi-Fi \$7, tax 5%. No long holiday weekends. Drive-ups not accepted. Max. RV length: 60 feet. Open: May 1-June 26; September 8-September 26.

WESTERN CANADA MAP: See page 103.



PORTAGE LA PRAIRIE

Miller's Camping Resort

29081 Highway 1 East
Portage La Prairie, Manitoba R1N 3C3
204-857-4255
info@millerscampground.com
millerscampground.com

RESORT NUMBER: 2434
GOOD SAM RATING: 8.5/9.5*/10
DIRECTIONS: From town, E 6 mi on Hwy 1, follow signs. Resort on L.

GPS COORDINATES: 49.97557°N/-98.13661°W
NOTATIONS: Check-in: 1:00 p.m. Check-out: Noon. Special discount rate for Coast members. Additional charges: 50 amp \$5/night, add'l adult \$3/night. Max. RV length: 90 feet. Open: May 1-June 30; September 1-October 9.

WESTERN CANADA MAP: See page 103.



NEW BRUNSWICK

CARAQUET

Camping Colibri

913 Boul des Acadiens Route 11
Caraquet, New Brunswick E1W 1H5
506-727-2222

info@lecolibri.ca
lecolibri.ca

RESORT NUMBER: 2325
GOOD SAM RATING: 10/10*/10
DIRECTIONS: From Caraquet: W end of town on Rte 11. Resort on L.
GPS COORDINATES: 47.7628°N/-65.04816°W
NOTATIONS: Check-in: 2:00 p.m. Check-out: 11:00 a.m. 2024 Coast discount 10% avail May 17 - June 21. Additional charges: Tax 15%. Discount not avail Jul, Aug, or long holiday weekends. Max. RV length: 75 feet. Open: May 17-September 15.

EASTERN CANADA MAP: See page 105.



DERBY JUNCTION

Enclosure Campground Resort

8 Enclosure Road
Derby Junction, New Brunswick E1V 5B2
506-622-8638; res.: 800-363-1733
enclosurecampground92@gmail.com
enclosurecampground.ca

RESORT NUMBER: 888
GOOD SAM RATING: 8/8/8.5
DIRECTIONS: From Rt 8: Ex 163 to NB 108. Just W of Miramichi City. Follow signs to park.

GPS COORDINATES: 46.4067°N/-65.5937°W
NOTATIONS: Check-in: 1:00 p.m.-9:00 p.m. Check-out: Noon. Special discount rate for Coast members. Rate includes 4 people, 30 amp and water. Additional charges: Extra person (over age 19) \$5/night, 15% tax. Max. RV length: 45 feet. Open: May 15-October 13.

EASTERN CANADA MAP: See page 105.



HOPEWELL CAPE

Ponderosa Pines Campground

4325 Route 114
Hopewell Cape, New Brunswick E4H 3P1
800-822-8800; fax: 506-734-2978
ponderosa.pines.campground@gmail.com
ponderosapines.ca

RESORT NUMBER: 2379
GOOD SAM RATING: 8.5/10*/9.5
DIRECTIONS: From Jct of Rte 114 & Hopewell Rock Entrance (in town): W 1 mi on Rte 114, campground on L.
GPS COORDINATES: 45.81907°N/-64.59628°W
NOTATIONS: Check-in: 2:00 p.m.-8:00 p.m. Check-out: 11:00 a.m. Coast Member rate \$55. Rate includes 2 adults, electric, water, sewer each RV site. Additional charges: Extra adult \$10, tax 15%. Not valid July 1 to Sept 1. Max. RV length: 90 feet. Open: May 15-October 15.

EASTERN CANADA MAP: See page 105.



POINTE DU CHENE

Ocean Surf RV Park

73 Belliveau Beach Road
Pointe du Chene, New Brunswick E4P 3W2
506-532-5480; res.: 888-532-5480
reservations@oceansurf.ca
oceansurf.ca

RESORT NUMBER: 2346
GOOD SAM RATING: 10/10*/10

DIRECTIONS: From Jct of Hwy 15 & Ex 37 (Parlee Beach Rd-Rte 140), NE 1 mi on Rte 140 to Rte 133, E 0.3 mi to Belliveau Beach Rd, N 0.5 mi, resort on R.

GPS COORDINATES: 46.2296°N/-64.5014°W
NOTATIONS: Check-in: 1:00 p.m. Check-out: 11:00 a.m. 2024 Coast rate \$60 avail May 11-Jun 22 and Sep 3-Oct 6. Rate includes 2 adults, 1 camping unit. Additional charges: 50 amp \$8/night, extra vehicle \$8/night, tax 15%. No availability Jul, Aug, and all long holiday weekends. Max. RV length: 75 feet. Open: May 11-June 30; September 1-October 6.

EASTERN CANADA MAP: See page 105.



ST. MARTINS

Century Farm Family Campground

67 Ocean Wave Drive
St. Martins, New Brunswick E5R 2E8
506-833-2357; res.: 866-394-4400
reservccffc@gmail.com
centuryfarmcampground.com

RESORT NUMBER: 1334
GOOD SAM RATING: 8.5/9*/8.5
DIRECTIONS: From Bangor, ME: US 9 or 1 to St Stephen, NB, Canada. Rt 1 to Ex 137A. E of St John to Rt 111. 20 mi past airport to Main St, St Martins. R on Ocean Wave Dr. From Sussex: Ex 198. Rt 111 W. Exit L onto Main St, St Martins.

GPS COORDINATES: 45.3527°N/-65.5436°W
NOTATIONS: Check-in: 1:00 p.m. Check-out: 11:00 a.m. Special discount rate for Coast members, cash only. Rate includes 2 adults and children under 16, 30 amp only. Additional charges: Extra person \$5/night, tax 15%. No availability Jul, Aug, and all long holiday weekends. Max. RV length: 80 feet. Open: May 15-September 26.

EASTERN CANADA MAP: See page 105.



GOOD NEIGHBOR PARKS

NEW BRUNSWICK

WOODSTOCK

Yogi Bear's Jellystone Park New Brunswick

174 Hemlock Street
Woodstock, New Brunswick E7M 4E5
506-328-6287; fax: 506-328-0015
jellystonepark96@gmail.com
jellystoneparknb.com

RESORT NUMBER: 2339

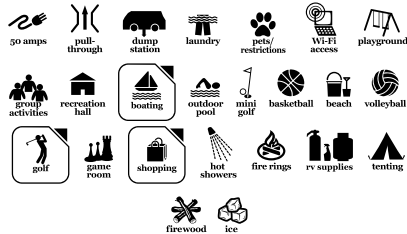
GOOD SAM RATING: 9.5/9.5*/9.5

DIRECTIONS: From Jct of TCH-2 & Ex 191 (Beardsley Rd), N 0.25 mi on Beardsley Rd to Hemlock St, W 0.25 mi, follow signs. Resort on R.

GPS COORDINATES: 46.13077°N/-67.60752°W

NOTATIONS: Check-in: 1:00 p.m. Check-out: Noon. Coast discount 20% available Jun 1-Jun 15 and Aug 15-Sep 5. Rate includes 2 adults, 2 children under 18 years. Additional charges: Extra adult \$15/night, extra child \$15/night, 50 amp \$3/night, tax 15%. Max. RV length: 80 feet. Open: June 1-September 3.

EASTERN CANADA MAP: See page 105.



NEWFOUNDLAND AND LABRADOR

ROBINSONS

Pirate's Haven RV Park & Chalets

229 Main Road
Robinsons, Newfoundland and Labrador A0N 1V0
709-649-0601

paulandruth@nf.sympatico.ca
pirateshavenadventures.com

RESORT NUMBER: 2378

GOOD SAM RATING: 8.5/10*/9

DIRECTIONS: From Port-Aux-Basques on Hwy 1: Go 100 km to Rte 404, turn L, go 11 km, park on R. From Deer Lake on Hwy 1: Go 168 km to Rte 404, turn R, go 6 km to intersection, turn L, park on L.

GPS COORDINATES: 48.24719°N/-58.78768°W

NOTATIONS: Check-in: 1:00 p.m. Check-out: 11:00 a.m. Special discount rate for Coast members. Rate includes 2 adults, water, 50 amp, sewer. Additional charges: Extra adult \$5/night, tax 15%. Max. RV length: 60 feet. Open: May 1-June 30; September 1-October 15.

EASTERN CANADA MAP: See page 105.



NOVA SCOTIA

BADDECK

Adventures East Campground and Cottages

9585 Highway 105
Baddeck, Nova Scotia B0E 1B0
902-295-2417
info@adventureseast.ca
adventures-east.com

RESORT NUMBER: 729

GOOD SAM RATING: 9/10*/9.5

DIRECTIONS: Located on the Trans-Canada Hwy 105. 0.5 mi E of Ex 7 (but still on the Hwy) 5 mi W of Baddeck.

GPS COORDINATES: 46.089°N/-60.8586°W

NOTATIONS: Check-in: 3:00 p.m. Check-out: 11:00 a.m. Coast member rate \$33.20-\$53.91. Electric and water hook-ups only guaranteed. Sewer hook-ups are space available only. Wi-Fi access in campground. Max. RV length: 45 feet. Open: May 15-October 15.

EASTERN CANADA MAP: See page 105.



CHETICAMP

Plage St Pierre Beach and Campground

635 ChetiCamp Island Road
Cheticamp, Nova Scotia B0E 1H0
902-224-2112; fax: 902-224-2357
plagestpierre@ns.sympatico.ca
plagestpierrebeachandcampground.com

RESORT NUMBER: 2340

GOOD SAM RATING: 7.5/8.5*/9.5

DIRECTIONS: From town: S 2.5 mi on Cabot Trail Rd to Cheticamp Island, W 2 mi. Resort on L.

GPS COORDINATES: 46.60778°N/-61.04781°W

NOTATIONS: Check-in: 1:00 p.m. Check-out: 11:00 a.m. Special discount rate for Coast members. Additional charges: Extra person \$10/night, extra child \$10/night, tax 15%. Discount not avail Jul and Aug. Max. RV length: 60 feet. Open: May 14-June 30; September 1-October 13.

EASTERN CANADA MAP: See page 105.



HILDEN

Scotia Pine Campground

1911 Highway 2
Hilden, Nova Scotia B0N 1C0
877-893-3666
info@scotiapine.ca
scotiapine.ca

RESORT NUMBER: 2329

GOOD SAM RATING: 9/9*/10

DIRECTIONS: From Jct of Hwy 102 & Ex 12 (Rte 289), E 0.6 mi on Rte 289 to Rte 2, N 2.4 mi. Resort on R.

GPS COORDINATES: 45.28642°N/-63.2894°W

NOTATIONS: Check-in: 1:00 p.m. Check-out: 11:00 a.m. Special discount rate for Coast members avail May 15-Jun 30 & Sep 1-Oct 15. Site rates are for one RV, trailer, or tent per site. Additional charges: Tax 15%. No availability Jul, Aug, or long holiday weekends. Call 902-893-3666. Max. RV length: 80 feet. Open: May 15-October 15.

EASTERN CANADA MAP: See page 105.



MARTIN'S RIVER

RayPort Campground

165 Shingle Mill Road
Martin's River, Nova Scotia B0J 2E0
902-627-2678; fax: 902-627-1144
rayport@hotmail.com
rayport.ca

RESORT NUMBER: 2341

GOOD SAM RATING: 8.5/8.5*/9.5

DIRECTIONS: From Jct of Hwy 103 & Ex 10 (Rte 3), S. 0.5 mi on access rd to Rte 3, E 2 mi, follow signs to resort on L.

GPS COORDINATES:

44.48876°N/-64.34227°W

NOTATIONS: Check-in: 1:00 p.m. Check-out: Noon. Special discount rate for Coast members. Rate includes 2 adults, 2 children per site. Additional charges: Extra adult \$5/night, tax 15%. Max. RV length: 50 feet. Open: May 10-October 14.

EASTERN CANADA MAP: See page 105.



MELBOURNE

Castle Lake Campground and Cottages

83 Comeaus Hill Road
Melbourne, Nova Scotia B0W 1B0
902-749-1739
castlelakecampground@gmail.com
castlelakecampground.com

RESORT NUMBER: 2342

GOOD SAM RATING: 9/10*/10

DIRECTIONS: From Jct of Hwy 103 and Rte 3 (in Yarmouth): Go 2.4 km/1.5 mi S on Rte 3, then 5.5 km/3 mi E on Rte 334, then 4.5 km/2.5 mi E on Melbourne Rd, then 2.2 km/1.25 mi S on Comeaus Hill Rd. Resort on L.

GPS COORDINATES: 43.82492°N/-66.07284°W

NOTATIONS: Check-in: 1:00 p.m. Check-out: 11:00 a.m. Special discount rate for Coast members avail May, Jun, Sep, & Oct. Additional charges: 50 amp \$10/night, tax 15%. No availability Jul or Aug. Max. RV length: 80 feet. Open: May 21-October 11.

EASTERN CANADA MAP: See page 105.



SMITHS COVE

Jaggars Point Oceanfront Campground Resort

57 Cross Road
Smiths Cove, Nova Scotia B0S 1S0
902-245-4814
jpcampground@gmail.com
jaggarspoint.com

RESORT NUMBER: 2583

GOOD SAM RATING: 8.5/8.5*/8.5

DIRECTIONS: From Jct Hwy 101 & Hwy 1 (Ex 24): Go 1.4 km (1 mi) W on Hwy 1, then 0.4 km (0.25 mi) W on N Old Post Rd, then 0.3 km (0.25 mi) N on Smiths Cove Cross Rd. Park on R.

GPS COORDINATES: 44.6119°N/-65.71703°W

NOTATIONS: Check-in: 2:00 p.m. Check-out: Noon. Special Coast member rate 20% discount avail May 8-Jun 15 and Sep 15-Oct 15. Rate includes 2 adults per site, full hook-ups. Additional charges: Add'l adult \$5/night, tax 15%. Max. RV length: 60 feet. Open: May 8–October 15.

EASTERN CANADA MAP: See page 105.



ONTARIO

ALLISTON

Nicolston Dam Campground and Travellers Park

5140 5th Line Essa
Alliston, Ontario L9R 1V2
705-435-7946
nicolstondam@gmail.com
nicolstondam.com

RESORT NUMBER: 2337

GOOD SAM RATING: 8.5/9.5*/8.5

DIRECTIONS: From Jct Hwy 400 & 89: Go 11 km/7 mi W on Hwy 89. Use Essa as town if using GPS.

GPS COORDINATES: 44.16745°N/-79.80716°W

NOTATIONS: Check-in: 1:00 p.m. Check-out: 11:00 a.m. Special Coast member rate 20% discount. Rate includes 2 adults, 1 RV, 1 kitchen tent, 1 vehicle. Additional charges: Extra adult \$10, extra child over 9 years \$3, extra vehicle \$20, tax 13%. Max. RV length: 45 feet. Open: May 1–October 28.

CENTRAL CANADA MAP: See page 104.



BAINSVILLE

Maplewood Acres RV Park

21848 Concession Road 3
Bainsville, Ontario K0C 1E0
613-347-2130
info@maplewoodacres.com
maplewoodacres.com

RESORT NUMBER: 2362

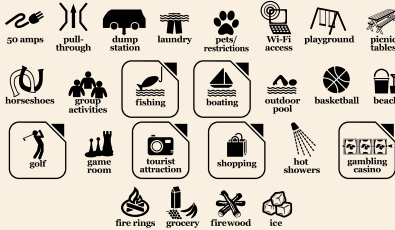
GOOD SAM RATING: 9/10*/9.5

DIRECTIONS: From Hwy 401 E Ex 825/4th Line Rd (last Ex in ON): 4th Line Rd N for 3 km (1.8 mi). R on Concession Rd 3, park on R.

GPS COORDINATES: 45.22564°N/-74.40518°W

NOTATIONS: Check-in: 1:00 p.m. Check-out: 11:00 a.m. Special discount rate for Coast members. Rate includes 2 adults, 3 children, 1 vehicle, 1 RV, 1 tent per site. Additional charges: Extra adult \$8/night, extra child \$6/night, tax 13%. No availability Jul, Aug, or long holiday weekends. Max. RV length: 80 feet. Open: May 5–October 9.

CENTRAL CANADA MAP: See page 104.



BRACEBRIDGE

Santa's Whispering Pines Campground

1623 Golden Beach Road
Bracebridge, Ontario P1L 1W8
705-645-5682; fax: 705-645-9791
camping@santasvillage.ca
santasvillage.ca

RESORT NUMBER: 2335

GOOD SAM RATING: 8.5/10*/8.5

DIRECTIONS: From Jct Hwy 11 N and Hwy 118 W: Go 1.5 km/1 mi on Hwy 118 N, then 4 km/2.5 mi W on Santa's Village Road. Resort on R.

GPS COORDINATES: 45.02451°N/-79.36179°W

NOTATIONS: Check-in: 2:00 p.m. Check-out: 11:00 a.m. Special discount rate for Coast members. Rate includes 4 people, 1 sleeping structure, 1 dining structure. Additional charges: Extra adult \$5/night, extra child \$5/night, tax 13%. Max. RV length: 45 feet. Open: May 19–October 9.

CENTRAL CANADA MAP: See page 104.



CARRYING PLACE

North Shore RV Park

1675 County Road 64
Carrying Place, Ontario K0K 1L0
613-475-2036

nshore@northshorepark.com

northshorepark.com

RESORT NUMBER: 2336

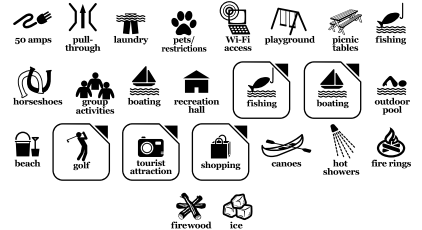
GOOD SAM RATING: 9.5/10*/9.5

DIRECTIONS: From E on Hwy 401: Ex 522 at Hwy 40 (Wooler Rd). Go S until Hwy 40 ends at Hwy 33. Turn R, cross Murray Canal, enter Carrying Place. Turn R at CR 64 at traffic lights. Follow CR 64 for approx 4 km/2.5 mi. Resort on L. From W on Hwy 401: Ex 509 at Hwy 30 S into Brighton. At 2nd light continue on CR 64, cross Murray Canal. Keep L. Resort on R 0.5 km/0.3 mi past golf club.

GPS COORDINATES: 44.03331°N/-77.62472°W

NOTATIONS: Check-in: 2:00 p.m. Check-out: Noon. Special discount rate for Coast members. Rate includes 4 people. Additional charges: Extra adult \$6/night, extra child over 4 years \$6/night, 50 amp \$5/night, Wi-Fi \$3/night, tax 13%. Max. RV length: 80 feet. Open: May 1–May 17; September 3–October 15.

CENTRAL CANADA MAP: See page 104.



COBDEN

Bona Vista Campground

18070A Highway 17
Cobden, Ontario K0J 1K0
613-646-2716

bonavistacamp@bell.net

bonavistacampground.ca

RESORT NUMBER: 2431

GOOD SAM RATING: No Rating Available

DIRECTIONS: From Jct CR 8 & Hwy 17: Go 3 km (2 mi) N on Hwy 17, park on R.

GPS COORDINATES: 45.64113°N/-76.88945°W

NOTATIONS: Check-in: 2:00 p.m. Check-out: Noon. Special discount rate for Coast members. Tax 13%. Drive-ups not accepted. Max. RV length: 48 feet. Open: April 15–June 30; September 14–October 30.

CENTRAL CANADA MAP: See page 104.



GOOD NEIGHBOR PARKS

COMBERMERE

Pine Cliff Resort

21 Allingham Lane
Combermere, Ontario K0J 1L0
888-756-3014
info@pinecliff.com
pinecliff.com

RESORT NUMBER: 2324

GOOD SAM RATING: No Rating Available

DIRECTIONS: From Jct of CR 517 & CR 62: N 2.6 km (1.6 mi) on CR 62 to Pine Cliff Rd. W 0.4 km (0.25 mi). Resort on L.

GPS COORDINATES: 45.3831°N/-77.62529°W

NOTATIONS: Check-in: Noon. Check-out: 11:00 a.m. 2023 Coast rate \$70 in off season. Additional charges: Add'l adult, add'l child, 50 amp, tax 13%. Discount not avail weekends and holidays. No tents. Max. RV length: Unlimited. Open: May 8–October 19.

CENTRAL CANADA MAP: See page 104.



DUNNVILLE

Knight's Beach Resort

2190 Lakeshore Road
Dunnville, Ontario N1A 2W8
905-774-4566
info@knightsbeach.com
knightsbeach.com

RESORT NUMBER: 2425

GOOD SAM RATING: 8/9.5*/9.5

DIRECTIONS: From Jct of Rainham & Reg Rd 50: S 1.9 km (1.2 mi) on Reg Rd 50 to Lakeshore Rd, W 1 km (0.6 mi). Resort on L.

GPS COORDINATES: 42.84447°N/-79.75511°W

NOTATIONS: Check-in: 1:00 p.m. Check-out: 11:00 a.m. Special discount rate for Coast members. Additional charges: Extra person \$20, tax 13%. Discount not available long holiday weekends. Drive-ups not accepted. Max. RV length: 45 feet. Open: May 1–June 15; September 15–October 10.

CENTRAL CANADA MAP: See page 104.



EDEN

Red Oak Travel Park

54428 Talbot Line (Highway 3)
Eden, Ontario N0J 1H0
519-866-3504
camp@redoaktravelpark.com
redoaktravelpark.com

RESORT NUMBER: 2426

GOOD SAM RATING: No Rating Available

DIRECTIONS: From Jct of Hwy 3 & Culloden Rd: W 0.4 km (0.25 mi) on Hwy 3. Resort on L.

GPS COORDINATES: 42.79233°N/-80.8338°W

NOTATIONS: Check-in: 1:00 p.m. Check-out: 11:00 a.m. Special Coast member rate 20% discount. Additional charges: Tax 13%. Drive-ups not accepted. Max. RV length: 55 feet. Open: May 1–June 15; September 3–October 30.

CENTRAL CANADA MAP: See page 104.



GERALDTON

Wild Goose Lake Campground

8 Kueng's Road
Geraldton, Ontario P0T 1M0
866-465-4404
wildgooselake@yahoo.ca
wildgooselakecampground.com

RESORT NUMBER: 2363

GOOD SAM RATING: No Rating Available

DIRECTIONS: From Jct of Hwy 11 & CR 584: W 19.3 km (12 mi) on Hwy 11 to Kueng's Rd, N 1.2 km (0.75 mi), campground on L. Once on Kueng's Rd stay right past resort with similar name.

GPS COORDINATES: 49.71114°N/-87.18449°W

NOTATIONS: Check-in: Noon. Check-out: 11:00 a.m. Coast member rate 10% discount. Rate includes 2 adults, water, electric & sewer. Additional charges: Tax 13%. Max. RV length: 110 feet. Open: May 15–September 30.

CENTRAL CANADA MAP: See page 104.



GOLDEN LAKE

Golden Lake Campground

13685 Highway 60
Golden Lake, Ontario K0J 1X0
613-757-0018
inquiry@goldenlakepark.ca
goldenlakepark.ca

RESORT NUMBER: 2430

GOOD SAM RATING: No Rating Available

DIRECTIONS: From Jct Hwy 30 and Hwy 60: 12.4 km (7 mi) W on Hwy 60. Resort on L.

GPS COORDINATES: 45.60154°N/-77.38323°W

NOTATIONS: Check-in: 1:00 p.m. Check-out: 11:00 a.m. Special discount rate for Coast members. Rates are for 2 adults, dependant children (under 18) and 1 vehicle. Extra guests and extra vehicles permitted for a fee. Tax 13%. Coast rate not avail long holiday weekends. Drive-ups not accepted. Max. RV length: 45 feet. Open: May 20–June 14; September 10–October 10.

CENTRAL CANADA MAP: See page 104.



HANOVER

Saugeen Springs RV Park

173844 Mulock Road, RR#3
Hanover, Ontario N4N 3B9
519-369-5136; res.: 888-241-2686
saugespringspark@gmail.com
saugespringspark.com

RESORT NUMBER: 2333

GOOD SAM RATING: 8.5/8.5*/10

DIRECTIONS: From Hanover: S on 11th Ave toward 10th St/Grey County Rd 4. L at 1st cross street on 10th St/Grey County Rd 4. L on Mulock Rd. Resort on L.

GPS COORDINATES: 44.2118°N/-80.9179°W

NOTATIONS: Check-in: 2:00 p.m. Check-out: Noon. Special discount rate for Coast members. Rate includes 2 adults, 4 children (to age 17 years), 1 RV, 1 dining tent, 1 vehicle. Additional charges: Add'l adult, Wi-Fi, tax 13%. Max. RV length: 45 feet. Open: April 1–November 10.

CENTRAL CANADA MAP: See page 104.



IGNACE

Davy Lake Campground

400 Davy Lake Road
Ignace, Ontario P0T 1T0
877-374-3113; fax: 807-934-0036
smorin@davylakecampground.com
davylakecampground.com

RESORT NUMBER: 2368

GOOD SAM RATING: 8.5/10*/9.5

DIRECTIONS: From Jct of Hwy 17 & Hwy 599: W 0.5 km (0.3 mi) on Hwy 17 to Davy Lake Rd, SW 0.8 km (0.5 mi), campground on L.

GPS COORDINATES: 49.41009°N/-91.65237°W

NOTATIONS: Check-in: 4:00 p.m. Check-out: 11:00 a.m. Special discount rate for Coast members. Rate includes 2 adults, electric, city water, sewer. Additional charges: Extra adult \$5/night, tax 13%. Max. RV length: 100 feet. Open: May 15–September 30.

CENTRAL CANADA MAP: See page 104.



JOHNSTOWN

Grenville Park Camping and RV Park

2323 County Road 2
Johnstown, Ontario K0E 1T1
613-925-5055
contact-us@gocampgrenvillepark.com
gocampgrenvillepark.com

RESORT NUMBER: 2432

GOOD SAM RATING: 7.5/9*/8.5

DIRECTIONS: From Jct of Hwys 401 & 16/416, Ebound on Hwy 401 (Ex 721B); or Wbound on Hwy 401 (Ex 721); or Sbound on Hwy 416 (Ex 1): S 3 km (1.9 mi) on Hwy 16/416 to Hwy 2, E 1 km (0.6 mi). Park on R.

GPS COORDINATES: 44.74954°N/-75.45465°W

NOTATIONS: Check-in: 1:00 p.m. Check-out: Noon. 2023 Coast rate \$50-\$57. Wi-Fi at rec hall only. Site includes 4 adults max, total 6 people. Additional charges: Tax 13%. Sat-Thu check-in from 1 p.m.-5 p.m. Fri check-in from 1 p.m.-8 p.m. Max. RV length: 45 feet. Open: May 1-June 15; September 8-October 15.

CENTRAL CANADA MAP: See page 104.



KINCARDINE

Aintree Trailer Park

2435 Huron Concession 12 Road Kincardine, Ontario N2Z 2X3
877-396-8533
aintreepark@hotmail.com
aintreepark.com

RESORT NUMBER: 2421

GOOD SAM RATING: 8/8*/9

DIRECTIONS: From Jct Hwy 21 & Hwy 9: SW 3.2 km (2 mi) on Hwy 21 to Conc #12, NW 1.9 km (1.2 mi). Resort on L.

GPS COORDINATES: 44.14894°N/-81.66752°W

NOTATIONS: Check-in: 1:30 p.m. Check-out: 1:00 p.m. Coast member rate 20% discount avail Apr 15-Jun 29 & Sep 6-Oct 10. Additional charges: Extra adult \$12/night. Max. RV length: 40 feet. Open: April 15-October 10.

CENTRAL CANADA MAP: See page 104.



MARMORA

Heritage Trails Campground

178 KOA Campground Road, RR2 Marmora, Ontario K0K 2M0
800-792-0223; res.: 613-472-2233
reservations@heritagetrailscampground.com
heritagetrailscampground.com

RESORT NUMBER: 2436

GOOD SAM RATING: No Rating Available

DIRECTIONS: From Jct of Hwy 62 & Hwy 7 (in Madoc): W 8 km (4.8 mi) on Hwy 7 to KOA Campground Rd. S 1 km (0.5 mi). Resort on R.

GPS COORDINATES: 44.48864°N/-77.62587°W

NOTATIONS: Check-in: 2:00 p.m. Check-out: 11:00 a.m. Special 10% discount rate for Coast members, must present member card at check-in. Additional charges: Tax 13%, Wi-Fi. Drive-ups accepted. Max. RV length: 60 feet. Open: April 29-October 16.

CENTRAL CANADA MAP: See page 104.



MATTAWA

Sid Turcotte Park

750 Mattawan Street Mattawa, Ontario P0H 1V0
705-744-5375; fax: 705-744-1081
stp@sidturcottepark.com
sidturcottepark.com

RESORT NUMBER: 2323

GOOD SAM RATING: 8/8.5*/9.5

DIRECTIONS: From Jct of Hwy 17 & Turcotte Park Rd: N 0.3 km (0.2 mi) on Turcotte Park Rd to Mattawan St. E 46 meters (50 yds). Resort on L.

GPS COORDINATES: 46.3118°N/-78.7156°W

NOTATIONS: Check-in: 11:00 a.m. Check-out: 11:00 a.m. Special discount rate for Coast members. Site includes electric, water, sewer, 2 adults and children under 18. Additional charges: Add'l adult, add'l vehicle, tax 13%. Max. RV length: 60 feet. Open: May 11-October 6.

CENTRAL CANADA MAP: See page 104.



MILLER LAKE

Summer House Park

197 Miller Lake Shore Road Miller Lake, Ontario N0H 1Z0
519-795-7712; res.: 800-265-5557
info@summerhousepark.ca
summerhousepark.ca

RESORT NUMBER: 2358

GOOD SAM RATING: 8.5/10*/10

DIRECTIONS: From Hwy 6: Follow Hwy 6 N to Miller Lake Rd. Turn R (E) on Miller Lake Rd, go 3.2 km (2 mi) to end, park on L.

GPS COORDINATES: 45.09863°N/-81.40217°W

NOTATIONS: Check-in: 2:00 p.m. Check-out: 1:00 p.m. Special discount rate for Coast members. Rate includes 2 adults, 1 vehicle, 1 camping unit, water, electric and sewer hook-ups. Additional charges: Extra adult \$5/night, extra vehicle \$5/night, tax 13%. No availability Jul 1 to Labor Day. Max. RV length: 60 feet. Open: May 1-June 30; September 5-October 16.

CENTRAL CANADA MAP: See page 104.



MONO

Primrose Park

635687 Highway 10 Mono, Ontario L9V 0Z8
519-925-2848
primrosepark@outlook.com
primrosepark.ca

RESORT NUMBER: 2410

GOOD SAM RATING: No Rating Available

DIRECTIONS: From Jct of Hwys 89 & 10, S 0.4 km (0.25 mi) on Hwy 10. Park on L.
GPS COORDINATES: 44.08821°N/-80.13763°W
NOTATIONS: Check-in: 1:00 p.m. Check-out: Noon. Special discount rate for Coast members. Rate includes 2 adults per site, kids under 12, full hook-up. Additional charges: Extra adult \$5/night, tax 13%. Quiet time 11 p.m.-7 a.m. No firewood permitted from outside park. Max. RV length: 45 feet. Open: May 1-October 14.

CENTRAL CANADA MAP: See page 104.



MORRISBURG

Upper Canada Campground

13390 Upper Canada Road Morrisburg, Ontario K0C 1X0
613-543-2201
info@uppercanadacampground.com
uppercanadacampground.com

RESORT NUMBER: 2321

GOOD SAM RATING: 8/9*/9.5

DIRECTIONS: From Ottawa: Hwy 31 or Hwy 416 S to Hwy 401. E to Ex 758. N 0.25 mi. From Toronto: Hwy 401 E to Ex 758. N 0.25 mi. From Montreal: Hwy 401 W to Ex 758. N 0.25 mi.

GPS COORDINATES: 44.95336°N/-75.11371°W

NOTATIONS: Check-in: 2:00 p.m. Check-out: 11:00 a.m. Special discount rate for Coast members. Additional charges: 50 amp, add'l adult, showers, tax 13%. Age of RV must be 20 yrs or newer. Guests must be 25 yrs or older. Local firewood only. Weekends require minimum stay. Max. RV length: 45 feet. Open: May 1-September 19.

CENTRAL CANADA MAP: See page 104.



GOOD NEIGHBOR PARKS

ONTARIO

NIAGARA FALLS

Campark Resorts Family Camping & RV Resort

9387 Lundy's Lane
Niagara Falls, Ontario L2E 6S4
877-226-7275
info@campark.com
campark.com

RESORT NUMBER: 2427

GOOD SAM RATING: 8.5/9*/9

DIRECTIONS: Sbd Jct of QEW & Ex 30B: W 0.16 km (0.1 mi) to Montrose Rd, S 0.8 km (0.5 mi) to Lundy's Ln, W 2.6 km (1.6 mi). Resort on R. From Nbd: Jct of QEW & McLeod Rd (Ex 27): W 0.5 km (0.3 mi) on McLeod Rd to Montrose Rd, N 2 km (1.3 mi) to Lundy's Ln, W 2.6 km (1.6 mi). Resort on R.

GPS COORDINATES: 43.08631°N/-79.15514°W

NOTATIONS: Check-in: 1:00 p.m. Check-out: 11:00 a.m. Special Coast member rate 20% discount. Additional charges: Extra adult \$6/night, extra child \$4/night, tax 13%. Discount not avail long holiday weekends. Drive-ups not accepted. Max. RV length: 45 feet. Open: May 1–June 15; September 1–October 30.

CENTRAL CANADA MAP: See page 104.



NIAGARA FALLS

Riverside Park Motel & Campground

13541 Niagara Parkway
Niagara Falls, Ontario L2E 6S6
905-382-2204
camp@riversidepark.net
riversidepark.net

RESORT NUMBER: 2424

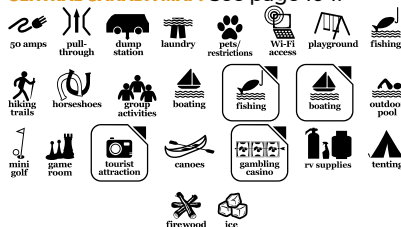
GOOD SAM RATING: No Rating Available

DIRECTIONS: Nbd on Peace Bridge: N 11.7 km (7.25 mi) on QEW to Netherby Rd (RR 25) Ex 12, E 1.3 km (0.8 mi) to Niagara Pkwy, N 0.4 km (0.25 mi). Resort on L.

GPS COORDINATES: 42.98485°N/-79.02689°W

NOTATIONS: Check-in: 1:00 p.m. Check-out: 11:00 a.m. Special 10% discount for Coast members. Additional charges: Extra adult \$7/night, extra child \$3/night, Wi-Fi \$2/night, 50 amp \$5/night, dump station \$10, tax 13%. Discount not avail long holiday weekends. Drive-ups not accepted. Max. RV length: 45 feet. Open: May 1–May 31; October 1–October 10.

CENTRAL CANADA MAP: See page 104.



NIAGARA FALLS

Scott's Family RV Park

8845 Lundy's Lane
Niagara Falls, Ontario L2H 1H5
905-356-6988; res.: 800-649-9497
scottscamping@outlook.com
campingatscotts.com

RESORT NUMBER: 2322

GOOD SAM RATING: 8/9.5*/8

DIRECTIONS: From S Jct QEW and Ex 30B: W 0.1 mi to Montrose Rd, S 0.5 mi to Lundy's Ln, W 1.2 mi. Resort on R. From N Jct QEW and McLeod Rd (Ex 27): W 0.3 mi on McLeod Rd to Montrose Rd, N 1.3 mi to Lundy's Ln, W 1.2 mi. Resort on R.

GPS COORDINATES: 43.08843°N/-79.14705°W

NOTATIONS: Check-in: 1:00 p.m. Check-out: 11:00 a.m. Special discount rate for Coast members. Site includes water, sewer and electric. Additional charges: Add'l adult, add'l child, tax 13%. Discount not avail weekends and holidays. Max. RV length: 60 feet. Open: May 1–October 30.

CENTRAL CANADA MAP: See page 104.



NIAGARA FALLS

Yogi Bear's Jellystone Park

Niagara Falls, Canada
8676 Oakwood Drive
Niagara Falls, Ontario L2G 0J2
800-263-2570; fax: 905-374-4493
yogibear@jellystoneniagara.ca
jellystoneniagara.ca

RESORT NUMBER: 2319

GOOD SAM RATING: 9.5/10*/9.5

DIRECTIONS: From Jct QEW & McLeod Rd (Ex 27): E 200 yds on McLeod Rd to Oakwood Dr, S 1.5 mi. Resort is the last driveway on the L side of the road, past the car dealerships & landscaping businesses.

GPS COORDINATES: 43.051°N/-79.12155°W

NOTATIONS: Check-in: 3:00 p.m. Check-out: 11:00 a.m. 2024 Coast discount 15% Apr 26–Jun 3, 10% Jun 4–Sep 2, 15% Sep 3–Oct 14. Site includes 2 adults, 1 RV, 1 car. Additional charges: Extra adult, children (3–17), Wi-Fi, tax 13%. No tents. Minimum stay required, deposit required. Rental units available. Trip Points not accepted. Contact resort directly. Max. RV length: 80 feet. Open: April 24–October 14.

CENTRAL CANADA MAP: See page 104.



NIPIGON

Stillwater Park Campground

358 Highway 11-17
Nipigon, Ontario P0T 2J0
807-887-3701
info@stillwaterpark.ca
stillwaterpark.ca

RESORT NUMBER: 2361

GOOD SAM RATING: 7/7.5*/8.5

DIRECTIONS: From town: W 2.6 km (1.6 mi) on TCH 11-17, campground on R. From E: 106 km (66 mi) E of Thunder Bay, campground on L.

GPS COORDINATES: 49.01191°N/-88.31826°W

NOTATIONS: Check-in: 2:00 p.m.–8:00 p.m. Check-out: 11:00 a.m. 2024 Coast discount 20%. Rate includes 2 adults, 2 children up to 12 years. Additional charges: Extra adult \$5/night, extra child \$5/night, 50 amp \$9/night, tax 13%. Max. RV length: 80 feet. Open: May 20–October 1.

CENTRAL CANADA MAP: See page 104.



OTTAWA

Camp Hither Hills

5227 Bank Street
Ottawa, Ontario K1X 1H2
613-822-0509; fax: 613-822-0196
info@ottawarvparks.ca
ottawarvparks.ca

RESORT NUMBER: 2320

GOOD SAM RATING: 9/10*/9.5

DIRECTIONS: From E Jct Hwy 417 & 416S (Ex 131): S 11 mi on 416S to Bankfield Rd (Ex 57). E 2.8 mi to Manotick Main St. SE 0.2 m to Bridge St. NE 6.8 mi to Bank St. NW 0.8 mi. Resort on R.

GPS COORDINATES: 45.2908°N/-75.5753°W

NOTATIONS: Check-in: 1:00 p.m. Check-out: 11:00 a.m. Special discount rate for Coast members. Additional charges: Showers, 50 amp, add'l adult, add'l child, tax 13%. Site includes full hook-up. Staff bilingual. Minimum stay required on weekends. Not avail long holiday weekends. Max. RV length: 45 feet. Open: April 15–October 30.

CENTRAL CANADA MAP: See page 104.



OWEN SOUND

Sunny Valley Park Family Camping & Recreation

62703 Sunny Valley Road
Owen Sound, Ontario N4K 5N6
519-794-3297
info@sunnyvalleypark.com
sunnyvalleypark.com

RESORT NUMBER: 2420

GOOD SAM RATING: No Rating Available

DIRECTIONS: From Jct Hwy 10 & Hwy 6: Go 10 km (6 mi) S on Hwy 6, then 0.7 km (0.5 mi) W on Sunny Valley Rd.

GPS COORDINATES: 44.48982°N/-80.92151°W

NOTATIONS: Check-in: 1:00 p.m. Check-out: 11:00 a.m. Special discount rate for Coast members. Additional charges: Extra adult \$10/night, Wi-Fi \$7/night, tax 13%. Drive-ups not accepted. Max. RV length: 40 feet. Open: May 1–June 15; September 8–October 10.

CENTRAL CANADA MAP: See page 104.



PETERBOROUGH

Anchor Bay Camp

197 Anchor Bay Road
Peterborough, Ontario K9J 6X2
705-657-8439
info@anchorbaycamp.net
anchorbaycamp.net

RESORT NUMBER: 2433

GOOD SAM RATING: No Rating Available

DIRECTIONS: From Jct of Hwy 36 & 23 & Lakehurst Rd (in Buckhorn): SW 14.5 km (9 mi) on Lakehurst Rd, follow signs to resort on R.

GPS COORDINATES: 44.49961°N/-78.43151°W

NOTATIONS: Check-in: 1:00 p.m. Check-out: 11:00 a.m. Special discount rate for Coast members. Additional charges: Add'l adult \$20/night, tax 13%. Discount not avail long holiday weekends. Drive-ups not accepted. Max. RV length: 45 feet. Open: May 15–June 15; September 10–October 14.

CENTRAL CANADA MAP: See page 104.



PICTON

Smugglers Cove RV Resort

3187 CR 13, RR 3
Picton, Ontario K0K 2T0
613-476-4125
smugglerscoverv@outlook.com
smugglerscove.ca

RESORT NUMBER: 2435

GOOD SAM RATING: 8/8.5*/9

DIRECTIONS: From Jct of CR-17 & CR-10: SE 4.5 km (2.8 mi) on CR-10 to CR-13, S 5.4 km (3.4 mi). Resort on L.

GPS COORDINATES: 43.93485°N/-77.01492°W

NOTATIONS: Check-in: 12:30 p.m.–8:00 p.m. Check-out: Noon. Special Coast member rate 10% discount. Additional charges: Add'l adult \$10/night, tax 13%. Discount not avail long holiday weekends. Drive-ups not accepted. Max. RV length: 40 feet. Open: May 1–June 15; September 9–October 10.

CENTRAL CANADA MAP: See page 104.



RIDGEWAY

Windmill Point Park and Campground

2409 Dominion Road
Ridgeway, Ontario LOS 1N0
888-977-8888
info@windmillpointpark.com
windmillpointpark.com

RESORT NUMBER: 2422

GOOD SAM RATING: 7.5/8.5*/8.5

DIRECTIONS: From Jct QEW & Thompson Rd (1 mi N of Peace Bridge): Go 0.5 mi S on Thompson Rd, 2.5 mi W on Hwy 3, then 1.25 mi S on Stonemill Rd (Reg Rd 120), then 0.25 mi W on Dominion Rd, then 0.25 mi S on paved road.

GPS COORDINATES: 42.88306°N/-79.00467°W

NOTATIONS: Check-in: 1:00 p.m. Check-out: 11:00 a.m. Special discount rate for Coast members. Additional charges: Extra adult \$27, extra child \$15, tax 13%. Discount not avail long holiday weekends. Drive-ups not accepted. Max. RV length: 45 feet. Open: May 1–June 15; September 3–October 14.

CENTRAL CANADA MAP: See page 104.



SAULT STE MARIE

Glenview Cottages & Campground

2611 Great Northern Road
Sault Ste Marie, Ontario P6A 5K7
705-759-3436; fax: 705-759-9060
info@glenviewcottages.com
glenviewcottages.com

RESORT NUMBER: 2360

GOOD SAM RATING: 9/9*/8.5

DIRECTIONS: From Jct of International Bridge & Queen St W: W 259 meters (850 ft) on Queen St W to Carmens Way, N 2.3 km (1.4 mi) to Second Line, E 2.1 km (1.3 mi) to Great Northern Rd/Hwy 17 N, N 8.1 km (5 mi), campground on L.

GPS COORDINATES: 46.6015°N/-84.2947°W

NOTATIONS: Check-in: 3:00 p.m. Check-out: 11:00 a.m. Special discount rate for Coast members. Rate includes 2 adults per site. Additional charges: Extra adult \$5/night, tax 13%. Max. RV length: 50 feet. Open: May 15–October 15.

CENTRAL CANADA MAP: See page 104.



SPRAGGE

Serpent River Campground

4696 Highway 17 West
Spragge, Ontario P0R 1K0
705-849-2210; fax: 705-849-2211
mail@serpentrivercampground.com
serpentrivercampground.com

RESORT NUMBER: 2359

GOOD SAM RATING: 8.5/9.5*/9.5

DIRECTIONS: From Jct of Hwys 17 & 108: W 2.3 km (1.4 mi) on Hwy 17, campground on L.

GPS COORDINATES: 46.21069°N/-82.60069°W

NOTATIONS: Check-in: 1:00 p.m. Check-out: 11:00 a.m. Special 20% discount rate for Coast members not avail Jul, Aug, or long holiday weekends. Rate includes 2 adults per site. Additional charges: Extra adult \$10/night, extra child \$5/night, tax 13%. Max. RV length: 90 feet. Open: May 1–October 8.

CENTRAL CANADA MAP: See page 104.



STURGEON FALLS

Sturgeon Falls KOA

818 Lalande Road
Sturgeon Falls, Ontario P2B 2V4
705-753-5759; res: 800-562-7798
sturgeonfalls@koa.com
koa.com/campgrounds/sturgeon-falls

RESORT NUMBER: 2357

GOOD SAM RATING: 8/9.5*/9.5

DIRECTIONS: From town: Hwy 17 (S) to Leblanc Rd 2 km (1.8 mi), to Lalande Rd 1 km (0.6 mi), resort on L.

GPS COORDINATES: 46.3495°N/-79.96832°W

NOTATIONS: Check-in: 1:00 p.m. Check-out: 11:00 a.m. Special discount rate for Coast members. Rate includes up to 2 adults and 2 children, full hook-up, waterfront deluxe patio site. Additional charges: Extra adult \$5/night, extra child \$3/night, extra vehicle \$5/night, tax 13%. No discount avail Jun 15–Sep 5. Max. RV length: 110 feet. Open: May 14–October 10.

CENTRAL CANADA MAP: See page 104.



GOOD NEIGHBOR PARKS

ONTARIO

WYOMING

Country View Motel & RV Camping Resort

4569 London Line
Wyoming, Ontario N0N 1T0
519-845-3394
evcoulbeck@gmail.com
countryviewmotelandrsvresort.com

RESORT NUMBER: 2334

GOOD SAM RATING: 8.5/9.5*/9.5

DIRECTIONS: From Jct of Hwy 402 & Hwy 21 (Ex 25): S 1.2 km (0.75 mi) on Hwy 21 to CR 22 (London Line). E 91 meters (300 ft). Resort on R.

GPS COORDINATES: 42.97945°N/-82.11344°W

NOTATIONS: Check-in: 2:00 p.m. Check-out: 11:00 a.m. Special discount rate for Coast members. Additional charges: Wi-Fi, firewood, tax 13%. Not available Jul, Aug, and long holiday weekends. Max. RV length: 75 feet. Open: April 21–June 30; September 1–October 23.

CENTRAL CANADA MAP: See page 104.



PRINCE EDWARD ISLAND

BORDEN-CARLETON

Borden/Summerside KOA

23714 Trans Canada Highway 1
Borden-Carleton, Prince Edward Island
C0B 1X0
902-855-3492; res.: 800-532-3319
koa.borden@gmail.com
koa.com/campgrounds/borden

RESORT NUMBER: 2330

GOOD SAM RATING: 9.5/9.5*/10

DIRECTIONS: From town, NE 1.25 mi on Hwy 1. Resort on L.

GPS COORDINATES: 46.2543°N/-63.6732°W

NOTATIONS: Check-in: 2:00 p.m. Check-out: 11:00 a.m. Special discount rate for Coast members. Additional charges: Add'l adult, add'l child, tax 15%. No availability Jul, Aug, or long holiday weekends. Max. RV length: 85 feet. Open: May 15–September 30.

EASTERN CANADA MAP: See page 105.



CAVENDISH

Marco Polo Land

7406 Route 13
Cavendish, Prince Edward Island C0A 1N0

902-963-2352; fax: 902-963-2384

questions@marcopoland.com
marcopoland.com

RESORT NUMBER: 2345

GOOD SAM RATING: 8.5/9.5*/10

DIRECTIONS: From Jct of Rtes 6 & 13: S 0.5 mi on Rte 13, resort on L.

GPS COORDINATES: 46.4834°N/-63.37547°W

NOTATIONS: Check-in: Noon. Check-out: 11:30 a.m. Coast rate \$38/night. Rate includes 4 persons, 1 camping unit, 1 vehicle. Additional charges: 50 amp \$5/night, tax 15%. No availability Jul, Aug, or long holiday weekends. Max. RV length: 80 feet. Open: May 29–June 16; September 11–October 9.

EASTERN CANADA MAP: See page 105.



DARNLEY

Twin Shores Camping Area

702 Lower Darnley Road
Darnley, Prince Edward Island C0B 1M0
902-836-4142; res.: 877-734-2267
info@twinshores.com
twinshores.com

RESORT NUMBER: 2370

GOOD SAM RATING: No Rating Available

DIRECTIONS: In Kensington: From Jct of Hwy 2 & Rte 20, N 10 mi on Rte 20 to Lower Darnley Rd, W 2.5 mi to property.

GPS COORDINATES: 46.56299°N/-63.66493°W

NOTATIONS: Check-in: 1:00 p.m. Check-out: 11:00 a.m. 2024 Coast discount 50% for members avail Jun 1-20, Sep 9-30. Rate includes 2 adults, up to 4 children, 1 vehicle + HST. Additional charges: Extra adult \$10/night, extra child \$7/night, extra vehicle \$10/night, tax 15%. No discount avail Jun 21–Sep 8. Discount valid 5 nights. Max. RV length: 75 feet. Open: June 1–October 1.

EASTERN CANADA MAP: See page 105.



QUEBEC

LEVIS

Camping Transit

600 Chemin St. Roch
Levis, Quebec G6Y 0W3
418-838-0948
info@campingtransit.com
campingtransit.com

RESORT NUMBER: 2350

GOOD SAM RATING: 9.5/10*/10

DIRECTIONS: From Jct of Hwy 20 & Ex 330 (Rte Lallemand/Chemin St-Roch): E 2.5 mi on Chemin St-Roch, follow signs, resort on L. From Jct of Hwy 20 & Exit 337 (Rte 279): S 0.5 mi on Rte 279 to Chemin St-Roch Rd, W 2 mi, resort on R.

GPS COORDINATES: 46.81218°N/-71.05149°W

NOTATIONS: Check-in: 1:00 p.m. Check-out: Noon. Special 30% discount rate for Coast members. Rate includes 2 adults, 2 children per site. Additional charges: Extra adult \$6/night, extra child \$3/night, Wi-Fi \$2.60/night, tax 15%. Discount available Apr 26–Jun 13 & Sep 13–Oct 22. No discount long holiday weekends. Bilingual resort. Max. RV length: 75 feet. Open: April 15–June 30; September 1–October 30.

EASTERN CANADA MAP: See page 105.



MELBOURNE

Camping Melbourn Estrie

1185 Chemin du camping
Melbourne, Quebec J0B 2B0
819-826-6222
campingmelbourne@hotmail.com
campingmelbourne.com

RESORT NUMBER: 2548

GOOD SAM RATING: 9.5/10*/10

DIRECTIONS: From Jct of Hwy 55 & Ex 85 (Rte 243), N 1.5 mi on Rte 243 to Belmont St, W 0.6 mi. Park on R.

GPS COORDINATES: 45.6533°N/-72.16031°W

NOTATIONS: Check-in: 1:00 p.m. Check-out: 1:00 p.m. Special Coast member 10% discount avail May, Jun, Aug and Sep. Full hook-up sites avail May, Jun, Sep and Oct. Rate includes 2 adults per site. Additional charges: Tax 15%. Max. RV length: 40 feet. Open: May 10–September 15.

EASTERN CANADA MAP: See page 105.



SAINT-ANTONIN

Camping Chez Jean

434-A Principale
Saint-Antonin, Quebec G0L 2J0
418-862-3081
info@campingchezjean.com
campingchezjean.com

RESORT NUMBER: 2555

GOOD SAM RATING: 9/10*/9.5

DIRECTIONS: From Jct of Rte 185 & St Antonin Ex, Go 2.3 mi W on Rue Principale, follow signs. Park on R.

GPS COORDINATES: 47.75024°N/-69.49055°W

NOTATIONS: Check-in: 1:00 p.m. Check-out: 1:00 p.m. Coast discount 10%. Rate includes 2 adults and 4 children per site, full hook-ups. Additional charges: Add'l adult \$6/night, add'l child \$6/night, tax 15%. Max. RV length: 43 feet. Open: May 19–September 30.

EASTERN CANADA MAP: See page 105.



SAINT-PHILIPPE

Camping la Cle des Champs RV Resort

415 Montee St Claude
Saint-Philippe, Quebec J0L 2K0
450-659-3389
info@campinglacleschamps.com
campinglacleschamps.com

RESORT NUMBER: 2549

GOOD SAM RATING: 10/10*/10

DIRECTIONS: From Jct of Hwy 30 & Ex 104 (Rte 104), E 1.7 mi on Rte 104 to Rang St-Raphael, S 2 mi to Montee St-Claude, W 0.5 mi. Park on R.

GPS COORDINATES: 45.36198°N/-73.4466°W

NOTATIONS: Check-in: 2:00 p.m. Check-out: 1:00 p.m. Special Coast member discount 15% includes 2 adults per site, full hook-ups. Additional charges: Add'l adult \$7.50/night, add'l child \$4.50/night, tax 14.75%. Max. RV length: 38 feet. Open: April 3–October 22.

EASTERN CANADA MAP: See page 105.



ST BARTHELEMY

Camping du Vieux Moulin

2780 Rue Buteau
St Barthelemy, Quebec J0K 1X0
450-885-3591
reservation@campingduvieuxmoulin.ca
campingduvieuxmoulin.com

RESORT NUMBER: 2550

GOOD SAM RATING: 8.5/10*/10

DIRECTIONS: From Jct of Hwy 40 & Ex 155, N 5 mi on Ex rd (Mtee St-Laurent-Mtee Des Laurentines) to St-Joachim Rd, E 1 mi. Follow signs to park.

GPS COORDINATES: 46.22409°N/-73.13798°W

NOTATIONS: Check-in: 1:00 p.m. Check-out: 1:00 p.m. Special Coast member 10% discount includes 2 adults and 2 children

per site, full hook-ups. Additional charges: Add'l adult \$7.50/night, add'l child \$7.50/night, tax 15%. Max. RV length: 42 feet. Open: May 15–October 10.

EASTERN CANADA MAP: See page 105.



WEST BROME

Camping Vallee Bleue Resort

50 Haman
West Brome, Quebec J0E 2P0
450-263-4804
campingvalleebleue@videotron.ca
campingvalleebleue.ca

RESORT NUMBER: 2620

GOOD SAM RATING: 9.5/10*/10

DIRECTIONS: From Jct of Hwy 10 & Ex 74 (Pierre Laporte Rd/Rte 241), S 11.5 mi on Pierre Laporte Rd/Rte 241 to Rtes 104E, 139S, 241S, E 0.6 mi on Rte 104 to Rue Haman, S 0.25 mi. Park on E.

GPS COORDINATES: 45.19939°N/-72.68708°W

NOTATIONS: Check-in: 1:00 p.m. Check-out: 11:00 a.m. Special Coast member discount 15% avail May 1-Jun 10 and Sep 18-Oct 16. Rate includes 2 adults. Max. RV length: Unlimited. Open: May 15–October 15.

EASTERN CANADA MAP: See page 105.



SASKATCHEWAN

INDIAN HEAD

Indian Head Campground

1100 McKay Street
Indian Head, Saskatchewan S0G 2K0
855-695-3635
indianheadcampground@sasktel.net
indianheadcampground.ca

RESORT NUMBER: 2415

GOOD SAM RATING: 9/10*/9.5

DIRECTIONS: From Jct Hwy 1 and E entrance to Indian Head: N (across railway tracks) 0.2 mi. Resort on L.

GPS COORDINATES: 50.53058°N/-103.65674°W

NOTATIONS: Check-in: 1:00 p.m. Check-out: Noon. Coast discount 25% avail May 1-Jun 10 and Sep 8-Sep 30. Rate includes 2 adults. Additional charges: Extra adult \$6/night, extra child \$4/night, pet \$3 per pet, tax 5%. Discount rate not avail major holidays. Drive-ups not accepted. Max. RV length: 80 feet. Open: May 1–September 30.

WESTERN CANADA MAP: See page 103.



SASKATOON

Campland RV Resort

Highway 16 & Lutheran Road
Saskatoon, Saskatchewan S7K 3N2
306-477-7444
camplandrvresort@sasktel.net
camplandrvresort.com

RESORT NUMBER: 2414

GOOD SAM RATING: 9/10*/9.5

DIRECTIONS: From city of Saskatoon: NW 9 km (5.5 mi) on Hwy 16 to Lutheran Rd, E 0.7 km (0.4 mi) on Lutheran Rd. Resort on R.

GPS COORDINATES: 52.25953°N/-106.78145°W

NOTATIONS: Check-in: 1:00 p.m. Check-out: 11:00 a.m. 20% discount for Coast members. Rate includes pull-through, full hook-ups. Payment in full at check-in. No refunds. Additional charges: Tax 5%. Max. RV length: Unlimited. Open: April 15–October 15.

WESTERN CANADA MAP: See page 103.



YUKON

WHITEHORSE

Caribou RV Park

Mile 904/km 1403 Alaska Highway
Whitehorse, Yukon Y1A 7A1
867-668-2961
info@caribou-rv-park.com
caribou-rv-park.com

RESORT NUMBER: 2591

GOOD SAM RATING: No Rating Available

DIRECTIONS: From Whitehorse, E 13 mi on AK Hwy, at MP-904. Park on L. Season dates: Weather permitting.

GPS COORDINATES: 60.59742°N/-134.85181°W

NOTATIONS: Check-in: 2:00 p.m. Check-out: 11:00 a.m. 2023 Coast discount 20% available Apr, May, Sep and Oct. Use coupon code COAST2COAST. Rate includes 2 adults per site, full hook-ups. Additional charges: Add'l adult \$10, add'l child \$10, pet \$5, tax 5%. Max. RV length: 50 feet. Open: May 1–September 30.

WESTERN CANADA MAP: See page 103.



INDEX



A		
A Prairie Breeze RV Park	North Dakota	199
Abilene RV Park	Texas	204
Abita Springs RV Resort—Ocean Canyon Resorts Louisiana		127
Adventures East Campground and Cottages Nova Scotia		224
Aintree Trailer Park	Ontario	227
Air Capital RV Park	Kansas	191
Alderwood RV Park	Washington	218
Alleghany Mountain Resort	New York	140
Alligator Park MH and RV Park	Florida	185
Almond Tree Oasis RV Park	California	182
Amazing Texas RV Resort and Campground	Texas	211
American Inn & RV Park	South Dakota	203
Anchor Bay Camp	Ontario	229
Antelope Point Marina RV Park	Arizona	179
Apache Mobile Home and RV Park	Arizona	180
Arizona Oasis RV Resort	Arizona	178
Arrowhead Lakes Resort—Venture Out Resorts Ohio		147
Aspen Grove Campground	Manitoba	223
Aspen Grove RV Park	Utah	215
At Ease Campground & Marina	Georgia	186
B		
Bandon RV Park	Oregon	201
Bar J Hitchin Post RV	Texas	211
Bass Lake Resort—Travel Resorts of America New York		142
Bauer's Canyon Ranch RV Park	Utah	213
Bay View	Texas	157
Baylor Beach Park Water Park & Campground Ohio		199
Beaver Lake Campground	South Dakota	202
Beaver Meadow Family Campground	New York	198
Beaver Run RV Park	Georgia	187
Bee's RV Resort	Florida	121
Bellingham RV Park	Washington	215
Belmont Loop RV Park	Washington	221
Benjamin's Beaver Creek Resort—Outdoor Adventures Michigan		129
Bentsen Palm Village RV Resort	Texas	209
Betts Campground	South Dakota	203
Big Buck Camping Resort	Tennessee	155
Big Oak RV Resort	Texas	212
Bigfoot Adventure RV Park & Campground	Tennessee	204
Black Canyon Campground	Arizona	177
Black Canyon Ranch RV Resort	Arizona	177
Black Hills Trailside Park Resort	South Dakota	202
Blackhawk Valley Resort—Venture Out Resorts Illinois		123
Blaze-in-Saddle RV Park	New Mexico	197
Blue Mesa Recreational Ranch	Colorado	120
Blue Mountain Campground	Missouri	192
Blue Sky Estates/RV Resort	Arizona	181
Bluebonnet RV Resort	Texas	209
Bona Vista Campground	Ontario	225
Bonita Mesa RV Resort	Arizona	181
Boomtown USA RV Resort	Texas	212
Borden/Summerside KOA	Prince Edward Island	230
Branson Ridge RV Resort—Ocean Canyon Resorts Missouri		137
Brazos Trail RV Park—Hearne	Texas	208
Brazos Trail RV Park—Riesel	Texas	210
Breckenridge Lake Resort	Tennessee	154
Briarcliffe RV Resort	South Carolina	153
Bridgeport Marina RV Park	Washington	215
Brookhollow RV Park	Washington	217
Brownsville Winter Haven Resort	Texas	155
Bry-Mar RV Park and Campground	Manitoba	222
Bryce-Zion Campground	Utah	213
Bud's Place RV Park & Cabins	New Mexico	197
Buda Place RV Resort	Texas	205
Buffalo Ridge Camp Resort	South Dakota	202
Bushman's RV Park	Texas	205
Butterfield RV Resort & Observatory	Arizona	176
By the Lake RV Park	Oklahoma	200
C		
Cactus Rose RV Park	Texas	209
Cahokia RV Parque	Illinois	189
Caliente Springs	California	182
Camelot Village RV Park	Texas	209
Camp Hatteras	North Carolina	143
Camp Hither Hills	Ontario	228
Camp Kalama RV Park	Washington	217
Camp Lakewood Campground	Illinois	189
Camp Tamarack RV Park	Alberta	221
Camp-N-Town RV Park	Nevada	195
Campark Resorts Family Camping & RV Resort Ontario		228
Campbell Cove RV Resort	Arizona	178
Camper's Paradise RV Park	Texas	211
Camperland RV Resort & Cabins—Holiday Trails Resorts British Columbia		222
Campers Cove	Michigan	191
Campers World on Hopeville Pond	Connecticut	183
Camping Chez Jean	Quebec	230
Camping Colibri	New Brunswick	223
Camping de Compton	Quebec	173
Camping du Vieux Moulin	Quebec	231
Camping la Cle des Champs RV Resort	Quebec	231
Camping Melbourne Estrie	Quebec	230
Camping Transit	Quebec	230
Camping Vallee Bleue Resort	Quebec	231

INDEX

C continued

Campland RV Resort	Saskatchewan	231
Canyon Creek Resort	California	119
Canyon Motel & RV Park	Arizona	181
Canyon Trail RV Park	Nevada	195
Canyons of Escalante RV Park	Utah	213
Captain's Cove Resort and Country Club	Wisconsin	170
Caravan Oasis Resort	Arizona	181
Carefree Manor RV Resort	Arizona	176
Caribou RV Park	Yukon	231
Carrollwoods Campground at Grapefull Sisters Vineyard	North Carolina	198
Carthage RV Campground	Texas	206
Cascade Meadows RV Resort	Oregon	150
Cascade Peaks	Washington	168
Castle Lake Campground and Cottages	Nova Scotia	224
Catalina Spa and RV Resort	California	115
Cecil Bay RV Park	Georgia	186
Cedar Breaks RV Park	Utah	212
Cedar Glen RV Park	Washington	218
Cedarlane RV Resort	Ohio	199
Century Farm Family Campground	New Brunswick	223
Century RV Park & Campground	Utah	214
Challis Golf Course RV Park	Idaho	187
Champagne's RV Park	Manitoba	222
Cherry Valley Lakes Resort—Colorado River Adventures	California	115
Chinook Bend RV Resort	Oregon	151
Choteau Mountain View RV Campground	Montana	193
Christmas Mountain Village Campground	Wisconsin	170
Clark County Fairgrounds RV Park	Washington	219
Cloud Camp	Georgia	187
Coeur d'Alene RV Resort	Idaho	188
Cold Springs Station Resort	Nevada	196
Colorado Heights Camping Resort	Colorado	120
Colorado Landing RV Park	Texas	209
Colorado River Oasis Resort	Arizona	177
Columbia Point Resort	Washington	217
Columbia Shores RV Park—K/M Resorts of America	Washington	163
Comstock Country RV Resort	Nevada	195
Conklin Landing RV Park	Washington	215
Copper Court RV Park	Montana	193
Coulee Playland Resort	Washington	216
Country Lane Campground & RV Park	Washington	220
Country Maples RV Resort—Holiday Trails Resorts	British Columbia	172
Country View Motel & RV Camping Resort	Ontario	230
Country Village Campground	Vermont	215
Covered Wagon RV Park	Kansas	190
Cowtown RV Park	Texas	204
Cozy C RV Campground	Missouri	192

Crazy Horse RV Campgrounds	Arizona	180
Crazy Horse RV Resort	Utah	213
Creekside RV Park	Tennessee	204
Crockett Family Resort	Texas	206
Cutty's Des Moines Camping Club	Iowa	124
Cutty's Okoboji Resort Club	Iowa	125

D

Davy Lake Campground	Ontario	226
Dayton RV Park	Nevada	195
Deer Ridge Camping Resort	Indiana	190
Delta Shores Resort & Marina	California	116
Desert Pueblo RV Resort	Arizona	177
Diamond M Ranch Resort	Alaska	176
Diamond Point Resort—K/M Resorts of America	Washington	169
Dicky's RV Resort	Washington	219
Do Drop Inn RV Resort	Oklahoma	200
Dow Creek Resort—Sunrise Resorts	Washington	165
Driftwood RV Park	Oregon	201
Duck Creek RV Park	Kentucky	191

E

Eagle's Rest RV Park & Cabins	Alaska	176
Eagles Landing Resort	Oklahoma	148
East Fork RV Resort	Texas	206
88 Shades RV Park	Arizona	180
El Golfo RV Resort—Colorado River Adventures	Sonora	174
Elma RV Park	Washington	216
Elwha Dam RV Park	Washington	218
Emerald Cove—Colorado River Adventures	California	116
Emporia RV Park	Kansas	190
Enclosure Campground Resort	New Brunswick	223

F

Fairmont RV Resort	Montana	193
Faun Lake	New York	140
Fig Tree RV Resort	Texas	208
Fisherman's Retreat—Halo Resorts	California	118
Flagstaff RV Park	Arizona	178
Flat Creek Family Campground	Florida	184
Follow the River RV Resort	Indiana	189
Forest Hills Golf & RV Resort	Minnesota	133
Fort Amarillo RV Resort	Texas	204
Fremont River RV Park	Utah	214

G

Gate City Events & Lodging	South Dakota	202
Gem State RV Park	Idaho	188
Gettysburg Battlefield Resort—TRA	Pennsylvania	153
Ghost Mountain Ranch—Colorado River Adventures	California	118
Giant Redwoods RV & Cabin Destination	California	183
Glacier Mist RV Park	Montana	193

Glen Ayr Resort	Washington	216
Glenview Cottages & Campground	Ontario	229
Golden Eagle RV Village	Minnesota	135
Golden Lake Campground	Ontario	226
Golden Pond RV Park	Arkansas	114
Goose Creek RV Park & Campground	Washington	221
Gorge Base Camp RV Park	Washington	220
Grand Canyon Oasis RV Resort & Glampground	Arizona	178
Grand Haven Resort—Outdoor Adventures	Michigan	129
Grand Plateau RV Resort at Kanab	Utah	214
Grand View Bend	Indiana	189
Great Falls RV Park	Montana	194
GreatSky CampRanch	Arizona	180
Green Gate Campground	New Hampshire	197
Grenville Park Camping and RV Park	Ontario	226
Gulf Coast Camping Resort	Florida	183

H

Ham Lake Resort—Travel Resorts of the Midwest	Minnesota	134
Hansen Family Campground & Storage	Montana	194
Happy Holiday RV Resort	South Dakota	203
Harmony Lakeside RV Park & Deluxe Cabins	Washington	169
Heartland RV Park & Cabins	South Dakota	202
Heartland Woods Family Resort	Michigan	132
Heritage Trails Campground	Ontario	227
Hidden Bluffs Resort—Travel Resorts of the Midwest	Minnesota	136
Hidden Creek RV Resort	Texas	205
Hidden Grove RV Resort	Texas	208
Hidden Lake RV Ranch & Safari	Texas	208
Hidden Valley Ranch RV Resort	New Mexico	197
Hidden Valley Resort	New Mexico	139
Hideaway Ponds RV Resort—Ocean Canyon Resorts	Louisiana	127
Hilltop RV Park	Texas	207
Hitchin' Post RV Park	Nevada	196
Holiday Camplands	Ohio	144
Holiday Park Resort	British Columbia	173
Honey Bear Hollow Family Campground	Indiana	190
Hope Oak Knoll Campground	Minnesota	191
Hoquiam River RV Park	Washington	217
Horn Rapids RV Resort	Washington	219
Houston West RV Park	Texas	205

I

Indian Cove Resort	Virginia	162
Indian Creek RV Campground	Montana	193
Indian Head Campground	Saskatchewan	231
Iron Horse RV Park	Nevada	196
Iron Horse RV Resort	Texas	212

J

Jaggars Point Oceanfront Campground Resort	Nova Scotia	225
Jamaica Beach RV Resort	Texas	207
Jamestown Campground	North Dakota	199
Jetstream RV Resort Pearland	Texas	208
Johnston Springs RV Campground & Storage	Florida	184
JOY RV Resort	Florida	184

K

Kaibab Paiute Tribal RV Park	Arizona	178
Kalamazoo Resort—Outdoor Adventures	Michigan	130
Kamp Komfort RV Park & Campground	Illinois	189
Kemp's Kamp	South Dakota	203
Kenanna RV Park	Washington	216
Kettle Campground	Arkansas	182
Knight's Beach Resort	Ontario	226
KQ Ranch Resort—Colorado River Adventures	California	117

L

La Conner Marina & RV Park	Washington	217
Lake Easton Resort—Sunrise Resorts	Washington	164
Lake Havasu RV Park—Colorado River Adventures	Arizona	112
Lake Isabella RV Resort	California	183
Lake of the North Resort—Outdoor Adventures	Michigan	133
Lake Park RV & Campground	Georgia	186
Lake Pines RV Park	Georgia	186
Lake Shore Resort—Outdoor Adventures	Michigan	128
Lakeshore Bliss Resort	Oklahoma	147
Lakeshore RV Resort & Campground	Iowa	125
Lakeside Resort	Virginia	161
Lakeside RV Campground	Utah	214
Laurel Springs RV Resort	Texas	208
Lazy Day Campground	Missouri	192
Lazy Palms Ranch	Texas	206
Leisure Lake	Ohio	145
Lemon Cove Village RV Park	California	183
Lewis & Clark Campground & RV Park	Washington	218
Liberty Lake RV Campground	Washington	217
Lighthouse Marina, Restaurant & Resort	California	117
Linn Valley Lakes	Kansas	126
Long Camp RV Park	Idaho	188
Longstreet RV Resort & Casino	Nevada	195
Lost Valley Lake Resort	Missouri	138
Lubbock RV Park	Texas	209
Lucky Loggers RV Park	Oregon	201

M

Madison Campground	Wisconsin	221
Maple Grove Resort—K/M Resorts of America	Washington	168

INDEX

M continued

Maplewood Acres RV Park.....	Ontario	225
Marco Polo Land.....	Prince Edward Island	230
MarDon Resort on Potholes Reservoir.....	Washington	218
Marina Village Resort.....	Texas	158
Mayfield Lake RV Resort & Marina.....	Washington	218
Meadow Park Motel & RV Park.....	Nebraska	194
Meadview RV Park & Cozy Cabins.....	Arizona	179
Meramec Campground.....	Missouri	192
Mesa Sunset RV Resort.....	Arizona	179
Mesa Verde RV Park.....	Texas	212
Midtown Mountain Campground & RV Park.....	New Mexico	197
Midway RV Park.....	Washington	216
Mill Creek Ranch RV & Cottage Resort.....	Texas	205
Mill Point Park.....	Illinois	189
Millbrook Outdoor Resort.....	Ohio	145
Miller's Camping Resort.....	Manitoba	223
Millwood Landing Golf & RV Resort—Ocean Canyon Resorts.....	Arkansas	113
Mission City RV Park.....	Texas	210
Misty Mountains Park.....	New York	198
Monroe Canyon RV Park.....	Utah	159
Moon River RV Resort.....	Arizona	179
Mount Vernon RV Park.....	Washington	218
Mountain Lakes RV Resort—Ocean Canyon Resorts.....	Alabama	110
Mountain Range RV Park.....	Montana	193
Mountain Road RV Park.....	New Mexico	198
Mountain Shadows RV Park.....	Utah	213
Mountain Valley RV Resort.....	Utah	213
Mt Greylock Campsite Park.....	Massachusetts	191
Mt Pleasant Resort—Outdoor Adventures.....	Michigan	130
Muscatatuck Park.....	Indiana	190

N

Neskowin Creek RV Resort.....	Oregon	151
Nevada Treasure RV Resort.....	Nevada	196
New Frontier RV Park.....	Nevada	196
New Vision RV Park.....	Indiana	190
Niagara's Lazy Lakes Resort.....	New York	142
Nicolston Dam Campground and Travellers Park.....	Ontario	225
Ninety-9 RV Park.....	Washington	220
No Name City Luxury Cabins & RV.....	South Dakota	203
North Fork Resort.....	Virginia	160
North Point RV Park.....	Texas	209
North Shore Landing.....	Georgia	122
North Shore RV Park.....	Ontario	225
North Spokane RV Campground.....	Washington	220
Northern Nights Campground & RV Park.....	Alaska	176
Northern Quest RV Resort.....	Washington	215
Northlake Village RV Park.....	Texas	210

O

O'Sullivan Sportsman Resort.....	Washington	167
Oak Glen Retreat—Halo Resorts.....	California	119
Oak Haven MH & RV Park.....	Florida	183
Oak Terrace RV Resort.....	Illinois	189
Oakdale Park.....	Texas	207
Oasis of North Carolina.....	North Carolina	198
Ocean Breeze RV Resort—K/M Resorts of America.....	Washington	167
Ocean Park Resort.....	Washington	218
Ocean Surf RV Park.....	New Brunswick	223
Ogallala/Tri Trails KOA.....	Nebraska	194
Old American Kampground—K/M Resorts of America.....	Washington	166
Old Orchard Beach Campground.....	Maine	191
Old West RV Park.....	Montana	194

P

Page Lake Powell Campground.....	Arizona	179
Pair-A-Dice RV Park & Campground.....	British Columbia	222
Palm Gardens MHC & RV Park.....	Arizona	179
Paradise Cove Resort—Advance Resorts of America.....	Oregon	152
Park Place RV Resort.....	Texas	210
Passport to Leisure.....	Louisiana	128
Pathfinder Village—St. Croix.....	Minnesota	134
Peach Country RV Park.....	Texas	211
Pecan Grove RV Park.....	Arkansas	182
Pecan Grove RV Resort.....	Oklahoma	200
Phillips RV Park.....	Wyoming	221
Phoenix Metro RV Park.....	Arizona	179
Picketts RV Park.....	Nevada	195
Pier 4 RV Resort—Sunrise Resorts.....	Washington	165
Pine Cliff Resort.....	Ontario	226
Pine Creek Horseman's Camp.....	Ohio	199
Pine Island RV Resort.....	Oklahoma	149
Pine Lake RV Resort.....	Florida	184
Pine Lake RV Resort.....	North Carolina	199
Pioneer Campground.....	Pennsylvania	202
Pioneer RV Resort.....	Arizona	179
Pirate's Haven RV Park & Chalets.....	Newfoundland and Labrador	224
Plage St Pierre Beach and Campground.....	Nova Scotia	224
Ponderosa Falls Resort—K/M Resorts of America.....	Washington	163
Ponderosa Pines Campground.....	New Brunswick	223
Post Falls RV Campground.....	Idaho	188
Preferred RV Resort.....	Nevada	139
Pride Resort.....	North Carolina	144
Primrose Park.....	Ontario	227

Q

QRV Conroe RV Resort.....	Texas	206
Quail Run RV Park.....	Arizona	180

Quilly's Big Fish RV Park	Texas	210	Shady Creek RV Park	Texas	204
R			Shady Pines RV Park	Texas	211
R Ranch in the Mountains	Georgia	122	Shady Rest RV Park	Montana	194
Rain Spirit RV Resort	Arizona	177	Shangri-La RV Resort	Arizona	181
RayPort Campground	Nova Scotia	224	Shenandoah Crossing Resort & Country Club	Virginia	161
Red Oak Travel Park	Ontario	226	Sherk's RV Park	Alberta	222
Red River Ranch RV Resort	Oklahoma	150	Sid Turcotte Park	Ontario	227
Rendez-Vous RV Park & Storage	Alberta	221	Silver Cove RV Resort	Washington	219
Rifle River Resort—Outdoor Adventures	Michigan	132	Silver Ridge Ranch	Washington	216
River Mill RV Park	Oregon	201	Silver Sage RV Park	Nevada	196
Riverfront RV Park	Montana	193	Silver Spur RV Park & Resort	Oregon	201
Riverside Adventure Trails	Arizona	112	Sky Valley Resort	California	182
Riverside Camping & RV Resort	New Hampshire	197	Skyline Ranch Resort	Virginia	160
Riverside Park Motel & Campground	Ontario	228	Sleepy Hollow Campground	South Dakota	203
Riverside RV Park	Oklahoma	200	Smokiam RV Resort	Washington	220
Riviera RV Park	British Columbia	222	Smugglers Cove RV Resort	Ontario	229
Roaring Run Resort	Pennsylvania	152	Southern Hills RV Park & Campground	South Dakota	202
Roaring Springs Ranch Club	Texas	157	Southern Retreat RV Park	Georgia	186
Rocking A RV Park	Texas	212	Southern Trails RV Resort	Georgia	123
Rocky Fork Ranch—Travel Resorts of America	Ohio	146	Spanish Trail RV Park	Utah	214
Rogue Valley Overnitters	Oregon	201	Sparks Marina RV Park	Nevada	196
Rolling By The Dozen RV Park	Texas	211	Spring Lake RV Resort	Kansas	126
Roughrider RV Resort	North Dakota	199	Spruce Park on the River	Montana	194
Round Valley RV Park	Idaho	187	St Augustine RV Resort	Florida	186
Route 66 Golden Shores RV Park	Arizona	180	St Croix River Resort—Travel Resorts of the Midwest	Minnesota	135
Royal Oaks RV Park	Texas	206	Star of Texas RV Park and Horse Hotel	Texas	211
Ruby Valley Campground & RV Park	Montana	192	Stargazers RV Resort	Washington	216
Rushmore Shadows Resort—Travel Resorts of the Midwest	South Dakota	154	Stateline Campresort & Cabins	Connecticut	121
Rustic Meadows RV Park	Missouri	192	Stay A While RV Park	Texas	210
Rustic Trails RV Park	Missouri	192	Stillwater Park Campground	Ontario	228
RV Corral	Texas	210	Sturgeon Falls KOA	Ontario	229
RV Resort Four Seasons	Washington	220	Styx River RV Resort—Ocean Canyon Resorts	Alabama	110
S			Sugar Mill Ruins Travel Park	Florida	184
Sage Hills Golf Club & RV Resort	Washington	220	Summer House Park	Ontario	227
Sagebrush RV Park	Arizona	181	Sun N Shade RV Resort	Florida	185
Saginaw Bay Resort—Outdoor Adventures	Michigan	131	Sundance Meadows	California	114
Sam Houston RV Park	Texas	210	Sundance RV Resort—Cal-Am Properties	Arizona	181
Sandy Springs Campground	Ohio	200	Sunny Oaks RV Park	Florida	184
Santa's Whispering Pines Campground	Ontario	225	Sunny Valley Park Family Camping & Recreation	Ontario	228
Saratoga Escape Lodges & RV Park	New York	141	Sunny Valley RV Park and Campground	Oregon	201
Saugeen Springs RV Park	Ontario	226	Sunrise Adventures—Ridgeview	Arizona	111
Scotia Pine Campground	Nova Scotia	224	Sunset Point on Lake LBJ	Texas	209
Scott's Family RV Park	Ontario	228	Sunshine Valley RV Resort & Cabins—Holiday Trails Resorts	British Columbia	222
Serpent River Campground	Ontario	229	Suzie's Camp	South Dakota	203
Settlers Junction RV Park	Utah	214	Swan Bay Resort	New York	198
Sevier River RV Park	Utah	214	Sycamore Lodge—Travel Resorts of America	North Carolina	143
Shadrack Campground	Tennessee	204			
Shady Acres RV Park	Utah	213			

INDEX

T		
Talladega Creekside Resort	Alabama	176
Tamiami Village and RV Park	Florida	184
Terra Starr Park	Oklahoma	148
Terre Haute Campground	Indiana	190
Texarkana RV Park	Texas	211
Texoma Shores RV Resort—Ocean Canyon Resorts		
	Oklahoma	149
The 4 Seasons RV Park	Nebraska	194
The Aurora RV Park & Marina	California	183
The Fitz RV Resort	Texas	206
The Great Outdoors RV Nature and Golf Resort		
	Florida	186
The Hemlocks RV and Lodging	Idaho	188
The Hideout Golf Club & Resort	Texas	156
The Retreat at Shady Creek	Texas	205
The Scenic Road RV Park	Arizona	180
The Vineyards Campground & Cabins	Texas	207
The Vineyards of Fredericksburg	Texas	207
The Waterfront at Potlatch Resort & RV Park	Washington	219
3 Dreamers RV Park	Arizona	180
Three Valley Campground	New York	141
Tievoli Hills Resort—Family Resorts and Travel		
	Missouri	138
Timber Lakes Campground	Illinois	188
TLC Wolf River Resort	Mississippi	136
Tok RV Village & Cabins	Alaska	176
Tombstone Territories RV Resort	Arizona	178
Toutle River RV Resort	Washington	215
Town & Country Camp Resort	Ohio	200
Traders Village RV Park—Grand Prairie	Texas	207
Traders Village RV Park—Houston	Texas	208
Tradewinds RV Park	Arizona	178
Trail Break RV Park & Campground	Idaho	187
Travel Inn Resort—K/M Resorts of America	Washington	164
Treasure Lake RV Resort	Missouri	137
Tres Rios RV Resort—Ocean Canyon Resorts		
	Texas	156
Triple J RV Park	Kansas	191
Triple T RV Resort	Texas	208
Twin Palms RV Resort	Texas	210
Twin Shores Camping Area	Prince Edward Island	230
U		
Upper Canada Campground	Ontario	227
V		
Valley View RV Park & MH Community	Arizona	177
Vancouver RV Park	Washington	220
Venture RV Park	Utah	214
Verde Ranch RV Resort	Arizona	177
Vero Beach Kamp	Florida	185
Victoria Coletto Lake RV Resort	Texas	212

Victorian RV Park	Nevada	196
Villa Alameda RV Resort	Arizona	182
VIP RV Resort & Storage	Arizona	176
Vista Park	Washington	219
W		
Wacky West Travel Park	Nebraska	195
Wagonhammer RV Park & Campground	Idaho	188
Walkabout Camp and RV Park	Georgia	187
Wallicut River RV Resort	Washington	217
Wally World Riverside Resort—Travel Resorts of Ohio		
	Ohio	146
Wandering Oaks RV Park	Texas	206
Wanderlust Crossings RV Park	Oklahoma	200
Water's Edge Motorcoach & RV Resort	Florida	185
Waters Edge	Texas	159
Westwind RV & Golf Resort	Arizona	182
Whip In RV Park	Texas	205
Whisper Creek RV Resort	Florida	184
Whispering Pines	Florida	186
Whispering Pines RV Campground	Washington	216
Whispering Pines Village	Florida	185
Whistle Stop RV Resort	Texas	204
Whistler Gulch Campground & RV Park	South Dakota	202
Whitney Resorts	Texas	158
Wichita Falls RV Park	Texas	212
Wild Goose Lake Campground	Ontario	226
Wilderness Presidential Resort	Virginia	162
Wilderness Resort—Outdoor Adventures	Michigan	131
Wilderness RV Park—Sugar Beach Resort	Alabama	111
Wilderness Village at Crimson Lake	Alberta	171
Willow Bay Resort—Advance Resorts of America		
	Washington	166
Wind River View Campground	Wyoming	171
Windmill Point Park and Campground	Ontario	229
Wine Country RV Park	Washington	219
Wolf Lodge Campground	Idaho	187
Wolfies Campground	Ohio	200
Woodbury Resort and Marina	British Columbia	172
Woodhaven Lakes	Illinois	124
Y		
Y Knot Winery & RV Park	Idaho	188
Yellow Rose RV Resort	Texas	207
Yellowstone Grizzly RV Park	Montana	194
Yellowstone RV Park	Montana	193
Yogi Bear's Jellystone Park New Brunswick	New Brunswick	224
Yogi Bear's Jellystone Park Niagara Falls, Canada		
	Ontario	228
Yuma Lakes—Colorado River Adventures	Arizona	113
Z		
Zachary Taylor RV Resort	Florida	185
Zuni Village RV Park	Arizona	178

ALABAMA

Langston	Mountain Lakes RV Resort— Ocean Canyon Resorts	110
Robertsdale	Styx River RV Resort—Ocean Canyon Resorts	110
Robertsdale	Wilderness RV Park—Sugar Beach Resort	111
Talladega	Talladega Creekside Resort	176

ALASKA

Glennallen	Northern Nights Campground & RV Park	176
Kenai	Diamond M Ranch Resort	176
Tok	Tok RV Village & Cabins	176
Valdez	Eagle's Rest RV Park & Cabins	176

ARIZONA

Apache Junction	Carefree Manor RV Resort	176
Apache Junction	VIP RV Resort & Storage	176
Benson	Butterfield RV Resort & Observatory	176
Black Canyon City	Black Canyon Campground	177
Black Canyon City	Black Canyon Ranch RV Resort	177
Bouse	Desert Pueblo RV Resort	177
Bullhead City	Colorado River Oasis Resort	177
Bullhead City	Sunrise Adventures—Ridgeview	111
Camp Verde	Verde Ranch RV Resort	177
Clarkdale	Rain Spirit RV Resort	177
Duncan	Valley View RV Park & MH Community	177
Ehrenberg	Arizona Oasis RV Resort	178
Flagstaff	Flagstaff RV Park	178
Flagstaff	Grand Canyon Oasis RV Resort & Glampground	178
Fort Mohave	Riverside Adventure Trails	112
Fredonia	Kaibab Paiute Tribal RV Park	178
Golden Valley	Tradewinds RV Park	178
Huachuca	Tombstone Territories RV Resort	178
Kingman	Zuni Village RV Park	178
Lake Havasu City	Campbell Cove RV Resort	178
Lake Havasu City	Lake Havasu RV Park—Colorado River Adventures	112
Meadview	Meadview RV Park & Cozy Cabins	179
Mesa	Mesa Sunset RV Resort	179
Mesa	Palm Gardens MHC & RV Park	179
Mohave Valley	Moon River RV Resort	179
Page	Antelope Point Marina RV Park	179
Page	Page Lake Powell Campground	179
Phoenix	Phoenix Metro RV Park	179
Phoenix	Pioneer RV Resort	179
Quartzsite	88 Shades RV Park	180
Quartzsite	Quail Run RV Park	180
Quartzsite	The Scenic Road RV Park	180
Salome	3 Dreamers RV Park	180
Show Low	GreatSky CampRanch	180
St David	Apache Mobile Home and RV Park	180
Topock	Route 66 Golden Shores RV Park	180
Tucson	Crazy Horse RV Campgrounds	180
Willcox	Sagebrush RV Park	181
Williams	Canyon Motel & RV Park	181
Yuma	Blue Sky Estates/RV Resort	181
Yuma	Bonita Mesa RV Resort	181
Yuma	Caravan Oasis Resort	181
Yuma	Shangri-La RV Resort	181

Yuma	Sundance RV Resort—Cal-Am Properties	181
Yuma	Villa Alameda RV Resort	182
Yuma	Westwind RV & Golf Resort	182
Yuma	Yuma Lakes—Colorado River Adventures	113

ARKANSAS

Ashdown	Millwood Landing Golf & RV Resort— Ocean Canyon Resorts	113
Eureka Springs	Kettle Campground	182
Lake Village	Pecan Grove RV Park	182
Shirley	Golden Pond RV Park	114

CALIFORNIA

Aguanga	Sundance Meadows	114
Beaumont	Cherry Valley Lakes Resort— Colorado River Adventures	115
Coalinga	Almond Tree Oasis RV Park	182
Desert Hot Springs	Caliente Springs	182
Desert Hot Springs	Catalina Spa and RV Resort	115
Desert Hot Springs	Sky Valley Resort	182
Earp	Emerald Cove—Colorado River Adventures	116
Isleton	Delta Shores Resort & Marina	116
Isleton	Lighthouse Marina, Restaurant & Resort	117
Julian	KQ Ranch Resort—Colorado River Adventures	117
Lake Isabella	Lake Isabella RV Resort	183
Lemon Cove	Lemon Cove Village RV Park	183
Myers Flat	Giant Redwoods RV & Cabin Destination	183
Nice	The Aurora RV Park & Marina	183
Pollock Pines	Ghost Mountain Ranch— Colorado River Adventures	118
Redlands	Fisherman's Retreat—Halo Resorts	118
Winters	Canyon Creek Resort	119
Yucaipa	Oak Glen Retreat—Halo Resorts	119

COLORADO

Gunnison	Blue Mesa Recreational Ranch	120
Monument	Colorado Heights Camping Resort	120

CONNECTICUT

East Killingly	Stateline Campresort & Cabins	121
Jewett City	Campers World on Hopeville Pond	183

FLORIDA

Arcadia	Oak Haven MH & RV Park	183
Bonita Springs	Gulf Coast Camping Resort	183
Chattahoochee	Flat Creek Family Campground	184
Clermont	Bee's RV Resort	121
Cocoa	JOY RV Resort	184
Fountain	Pine Lake RV Resort	184
Jacksonville	Sunny Oaks RV Park	184
Kissimmee	Johnston Springs RV Campground & Storage	184
LaBelle	Whisper Creek RV Resort	184
New Smyrna Beach	Sugar Mill Ruins Travel Park	184
North Fort Myers	Tamiami Village and RV Park	184
Okeechobee	Water's Edge Motorcoach & RV Resort	185
Okeechobee	Zachary Taylor RV Resort	185
Punta Gorda	Alligator Park MH and RV Park	185
Punta Gorda	Sun N Shade RV Resort	185
Sebastian	Vero Beach Kamp	185
Sebring	Whispering Pines Village	185

INDEX

FLORIDA continued

St Augustine	St Augustine RV Resort	186
Titusville	The Great Outdoors RV Nature and Golf Resort	186
Titusville	Whispering Pines	186

GEORGIA

Bainbridge	At Ease Campground & Marina	186
Brunswick	Southern Retreat RV Park	186
Cecil	Cecil Bay RV Park	186
Columbus	Lake Pines RV Park	186
Dahlonega	R Ranch in the Mountains	122
Greensboro	North Shore Landing	122
Lake Park	Lake Park RV & Campground	186
Menlo	Cloud Camp	187
Metter	Beaver Run RV Park	187
Unadilla	Southern Trails RV Resort	123
Woodbine	Walkabout Camp and RV Park	187

IDAHO

Challis	Challis Golf Course RV Park	187
Challis	Round Valley RV Park	187
Coeur D'Alene	Wolf Lodge Campground	187
Glenns Ferry	Trail Break RV Park & Campground	187
Glenns Ferry	Y Knot Winery & RV Park	188
Kamiah	Long Camp RV Park	188
Mountain Home	Gem State RV Park	188
Mojie Springs	The Hemlocks RV and Lodging	188
North Fork	Wagonhammer RV Park & Campground	188
Post Falls	Coeur d'Alene RV Resort	188
Post Falls	Post Falls RV Campground	188

ILLINOIS

Bushnell	Timber Lakes Campground	188
Cahokia	Cahokia RV Parque	189
Carlock	Kamp Komfort RV Park & Campground	189
East Peoria	Mill Point Park	189
Effingham	Camp Lakewood Campground	189
Pana	Oak Terrace RV Resort	189
Rockford	Blackhawk Valley Resort—Venture Out Resorts	123
Sublette	Woodhaven Lakes	124

INDIANA

Florence	Follow the River RV Resort	189
Howe	Grand View Bend	189
North Vernon	Muscatatuck Park	190
Oaktown	New Vision RV Park	190
Peru	Honey Bear Hollow Family Campground	190
Richmond	Deer Ridge Camping Resort	190
Terre Haute	Terre Haute Campground	190

IOWA

Grimes	Cuttj's Des Moines Camping Club	124
Oelwein	Lakeshore RV Resort & Campground	125
Spirit Lake	Cuttj's Okoboji Resort Club	125

KANSAS

Abilene	Covered Wagon RV Park	190
Emporia	Emporia RV Park	190
Halstead	Spring Lake RV Resort	126

Linn Valley	Linn Valley Lakes	126
Russell	Triple J RV Park	191
Wichita	Air Capital RV Park	191

KENTUCKY

Paducah	Duck Creek RV Park	191
----------------------	--------------------------	------------

LOUISIANA

Abita Springs	Abita Springs RV Resort—Ocean Canyon Resorts	127
Gibson	Hideaway Ponds RV Resort— Ocean Canyon Resorts	127
Robert	Passport to Leisure	128

MAINE

Old Orchard Beach	Old Orchard Beach Campground	191
--------------------------------	------------------------------------	------------

MASSACHUSETTS

Lanesborough	Mt Greylock Campsite Park	191
---------------------------	---------------------------------	------------

MICHIGAN

Alpena	Campers Cove	191
Davison	Lake Shore Resort—Outdoor Adventures	128
Gaylord	Benjamin's Beaver Creek Resort— Outdoor Adventures	129
Grand Haven	Grand Haven Resort—Outdoor Adventures	129
Kalamazoo	Kalamazoo Resort—Outdoor Adventures	130
Mt Pleasant	Mt Pleasant Resort—Outdoor Adventures	130
Omer	Wilderness Resort—Outdoor Adventures	131
Standish	Saginaw Bay Resort—Outdoor Adventures	131
Sterling	Rifle River Resort—Outdoor Adventures	132
Stockbridge	Heartland Woods Family Resort	132
West Branch	Lake of the North Resort—Outdoor Adventures	133

MINNESOTA

Detroit Lakes	Forest Hills Golf & RV Resort	133
Ham Lake	Ham Lake Resort—Travel Resorts of the Midwest	134
Hinckley	Pathfinder Village—St. Croix	134
Hinckley	St Croix River Resort— Travel Resorts of the Midwest	135
Owatonna	Hope Oak Knoll Campground	191
Perham	Golden Eagle RV Village	135
Spring Grove	Hidden Bluffs Resort— Travel Resorts of the Midwest	136

MISSISSIPPI

Pass-Christian	TLC Wolf River Resort	136
-----------------------------	-----------------------------	------------

MISSOURI

Bowling Green	Cozy C RV Campground	192
Branson	Branson Ridge RV Resort— Ocean Canyon Resorts	137
Branson	Treasure Lake RV Resort	137
Branson West	Blue Mountain Campground	192
Clarksville	Tievoli Hills Resort—Family Resorts and Travel	138
Danville	Lazy Day Campground	192
Owensville	Lost Valley Lake Resort	138
Phillipsburg	Rustic Trails RV Park	192
Stanton	Meramec Campground	192
Stafford	Rustic Meadows RV Park	192

MONTANA

Alder	Ruby Valley Campground & RV Park	192
--------------------	--	------------

Anaconda	Copper Court RV Park	193
Anaconda	Fairmont RV Resort	193
Choteau	Choteau Mountain View RV Campground.....	193
Columbus	Mountain Range RV Park	193
Cut Bank	Glacier Mist RV Park	193
Deer Lodge	Indian Creek RV Campground	193
Gardiner	Yellowstone RV Park	193
Garrison	Riverfront RV Park	193
Glasgow	Shady Rest RV Park	194
Great Falls	Great Falls RV Park	194
Havre	Hansen Family Campground & Storage.....	194
Kalispell	Spruce Park on the River	194
Reed Point	Old West RV Park	194
West Yellowstone	Yellowstone Grizzly RV Park.....	194

NEBRASKA

Bridgeport	Meadow Park Motel & RV Park.....	194
Elm Creek	The 4 Seasons RV Park	194
Ogallala	Ogallala/Tri Trails KOA	194
Valentine	Wacky West Travel Park.....	195

NEVADA

Alamo	Picketts RV Park	195
Amargosa Valley	Longstreet RV Resort & Casino	195
Boulder City	Canyon Trail RV Park	195
Carson City	Camp-N-Town RV Park	195
Carson City	Comstock Country RV Resort	195
Dayton	Dayton RV Park	195
Elko	Iron Horse RV Park	196
Fallon	Cold Springs Station Resort	196
Las Vegas	Hitchin' Post RV Park	196
Pahrump	Nevada Treasure RV Resort	196
Pahrump	Preferred RV Resort	139
Reno	Silver Sage RV Park	196
Sparks	Sparks Marina RV Park	196
Sparks	Victorian RV Park	196
Winnemucca	New Frontier RV Park	196

NEW HAMPSHIRE

Exeter	Green Gate Campground.....	197
Lancaster	Riverside Camping & RV Resort	197

NEW MEXICO

Carlsbad	Bud's Place RV Park & Cabins.....	197
Deming	Hidden Valley Ranch RV Resort	197
Ruidoso	Midtown Mountain Campground & RV Park	197
Tijeras	Hidden Valley Resort	139
Tucumcari	Blaze-in-Saddle RV Park	197
Tucumcari	Mountain Road RV Park.....	198

NEW YORK

Alexandria Bay	Swan Bay Resort	198
Bliss	Faun Lake	140
Cuba	Misty Mountains Park	198
East Otto	Allegany Mountain Resort.....	140
Greenfield Center	Saratoga Escape Lodges & RV Park	141
Holland	Three Valley Campground	141
Java Center	Beaver Meadow Family Campground.....	198

Lockport	Niagara's Lazy Lakes Resort	142
Parish	Bass Lake Resort—Travel Resorts of America	142

NORTH CAROLINA

Aberdeen	Oasis of North Carolina	198
Jackson Springs	Sycamore Lodge—Travel Resorts of America	143
Rodanthe	Camp Hatteras	143
Tabor City	Carrollwoods Campground at Grapefull Sisters Vineyard.....	198
Wagram	Pine Lake RV Resort	199
Waynesville	Pride Resort	144

NORTH DAKOTA

Jamestown	Jamestown Campground	199
Menoken	A Prairie Breeze RV Park	199
Minot	Roughrider RV Resort	199

OHIO

Andover	Holiday Camplands	144
Diamond	Leisure Lake	145
Jefferson	Millbrook Outdoor Resort	145
Kimbolton	Rocky Fork Ranch—Travel Resorts of America	146
Loudonville	Wally World Riverside Resort— Travel Resorts of Ohio.....	146
Navarre	Baylor Beach Park Water Park & Campground.....	199
Port Clinton	Cedarlane RV Resort	199
South Bloomingville	Pine Creek Horseman's Camp	199
Stout	Sandy Springs Campground	200
Wapakoneta	Arrowhead Lakes Resort—Venture Out Resorts	147
West Salem	Town & Country Camp Resort.....	200
Zanesville	Wolfies Campground	200

OKLAHOMA

Afton	Lakeshore Bliss Resort	147
Ardmore	By the Lake RV Park	200
Bartlesville	Riverside RV Park	200
Calera	Do Drop Inn RV Resort	200
Checotah	Terra Starr Park	148
Chickasha	Pecan Grove RV Resort	200
Grove	Eagles Landing Resort.....	148
Jay	Pine Island RV Resort	149
Madill	Texoma Shores RV Resort— Ocean Canyon Resorts.....	149
Thackerville	Red River Ranch RV Resort.....	150
Weatherford	Wanderlust Crossings RV Park.....	200

OREGON

Bandon	Bandon RV Park	201
Boardman	Driftwood RV Park	201
Coos Bay	Lucky Loggers RV Park	201
Estacada	River Mill RV Park	201
Grants Pass	Rogue Valley Overnitters	201
La Pine	Cascade Meadows RV Resort	150
Lincoln City	Chinook Bend RV Resort	151
Neskowin	Neskowin Creek RV Resort.....	151
Rockaway Beach	Paradise Cove Resort— Advance Resorts of America	152
Silverton	Silver Spur RV Park & Resort	201
Sunny Valley	Sunny Valley RV Park and Campground.....	201

INDEX

PENNSYLVANIA

Champion	Roaring Run Resort	152
Gettysburg	Gettysburg Battlefield Resort—TRA	153
Muncy Valley	Pioneer Campground	202

SOUTH CAROLINA

Myrtle Beach	Briarcliffe RV Resort	153
---------------------	-----------------------	-----

SOUTH DAKOTA

Canton	Gate City Events & Lodging	202
Custer	Beaver Lake Campground	202
Custer	Buffalo Ridge Camp Resort	202
Deadwood	Whistler Gulch Campground & RV Park	202
Hermosa	Heartland RV Park & Cabins	202
Hermosa	Southern Hills RV Park & Campground	202
Hill City	Black Hills Trailside Park Resort	202
Keystone	Kemp's Kamp	203
Mitchell	Betts Campground	203
Murdo	American Inn & RV Park	203
Rapid City	Happy Holiday RV Resort	203
Rapid City	Rushmore Shadows Resort— Travel Resorts of the Midwest	154
Sturgis	No Name City Luxury Cabins & RV	203
Sturgis	Suzie's Camp	203
Wall	Sleepy Hollow Campground	203

TENNESSEE

Bristol	Shadrack Campground	204
Crossville	Breckenridge Lake Resort	154
Hornsby	Big Buck Camping Resort	155
Pigeon Forge	Creekside RV Park	204
Tracy City	Bigfoot Adventure RV Park & Campground	204

TEXAS

Abilene	Abilene RV Park	204
Abilene	Whistle Stop RV Resort	204
Aledo	Cowtown RV Park	204
Amarillo	Fort Amarillo RV Resort	204
Aubrey	Shady Creek RV Park	204
Aubrey	The Retreat at Shady Creek	205
Big Springs	Whip In RV Park	205
Brookshire	Houston West RV Park	205
Brownsville	Brownsville Winter Haven Resort	155
Brownwood	The Hideout Golf Club & Resort	156
Bryan	Hidden Creek RV Resort	205
Buda	Buda Place RV Resort	205
Bullard	Bushman's RV Park	205
Canton	Mill Creek Ranch RV & Cottage Resort	205
Carthage	Carthage RV Campground	206
Cleveland	East Fork RV Resort	206
Cleveland	Royal Oaks RV Park	206
Conroe	QRV Conroe RV Resort	206
Crockett	Crockett Family Resort	206
Dripping Springs	The Fitz RV Resort	206
Eastland	Wandering Oaks RV Park	206
Edinburg	Lazy Palms Ranch	206
Fort Stockton	Hilltop RV Park	207
Fort Worth	Yellow Rose RV Resort	207

Fredericksburg	The Vineyards of Fredericksburg	207
Galveston	Jamaica Beach RV Resort	207
Glen Rose	Oakdale Park	207
Glen Rose	Tres Rios RV Resort—Ocean Canyon Resorts	156
Grand Prairie	Traders Village RV Park—Grand Prairie	207
Grapevine	The Vineyards Campground & Cabins	207
Harlingen	Fig Tree RV Resort	208
Hearne	Brazos Trail RV Park—Hearne	208
Honey Grove	Hidden Grove RV Resort	208
Houston	Jetstream RV Resort Pearland	208
Houston	Traders Village RV Park—Houston	208
Jacksboro	Hidden Lake RV Ranch & Safari	208
Kerrville	Triple T RV Resort	208
Kingwood	Laurel Springs RV Resort	208
La Grange	Colorado Landing RV Park	209
Longview	North Point RV Park	209
Lubbock	Camelot Village RV Park	209
Lubbock	Lubbock RV Park	209
Marble Falls	Sunset Point on Lake LBJ	209
Mingus	Cactus Rose RV Park	209
Mission	Bentsen Palm Village RV Resort	209
Mission	Bluebonnet RV Resort	209
Murchison	Stay A While RV Park	210
New Waverly	Sam Houston RV Park	210
Odessa	Park Place RV Resort	210
Queen City	RV Corral	210
Riesel	Brazos Trail RV Park—Riesel	210
Rio Hondo	Twin Palms RV Resort	210
Roanoke	Northlake Village RV Park	210
Roaring Springs	Roaring Springs Ranch Club	157
Rockport	Bay View	157
Rockport	Quilly's Big Fish RV Park	210
San Antonio	Mission City RV Park	210
Somerville	Rolling By The Dozen RV Park	211
Stonewall	Peach Country RV Park	211
Stratford	Star of Texas RV Park and Horse Hotel	211
Sunset	Camper's Paradise RV Park	211
Sweetwater	Bar J Hitchin Post RV	211
Tatum	Amazing Texas RV Resort and Campground	211
Texarkana	Shady Pines RV Park	211
Texarkana	Texarkana RV Park	211
Tolar	Big Oak RV Resort	212
Trinity	Marina Village Resort	158
Vernon	Rocking A RV Park	212
Victoria	Victoria Coletto Lake RV Resort	212
Vidor	Boomtown USA RV Resort	212
Weimar	Iron Horse RV Resort	212
Whitney	Whitney Resorts	158
Wichita Falls	Wichita Falls RV Park	212
Willis	Waters Edge	159
Wolfforth	Mesa Verde RV Park	212

UTAH

Cedar City	Cedar Breaks RV Park	212
Draper	Mountain Shadows RV Park	213
Escalante	Canyons of Escalante RV Park	213
Glendale	Bauer's Canyon Ranch RV Park	213

Glendale	Bryce-Zion Campground	213
Green River	Shady Acres RV Park	213
Herber City	Mountain Valley RV Resort	213
Kanab	Crazy Horse RV Resort	213
Kanab	Grand Plateau RV Resort at Kanab	214
Loa	Fremont River RV Park	214
Moab	Spanish Trail RV Park	214
Monroe	Monroe Canyon RV Park	159
Ogden	Century RV Park & Campground	214
Provo	Lakeside RV Campground	214
Richfield	Venture RV Park	214
Sevier	Sevier River RV Park	214
Toquerville	Settlers Junction RV Park	214
Tremonton	Aspen Grove RV Park	215

VERMONT

Leicester	Country Village Campground	215
------------------------	----------------------------------	------------

VIRGINIA

Front Royal	North Fork Resort	160
Front Royal	Skyline Ranch Resort	160
Gasburg	Lakeside Resort	161
Gordonsville	Shenandoah Crossing Resort & Country Club	161
Spotsylvania	Wilderness Presidential Resort	162
Virginia Beach	Indian Cove Resort	162

WASHINGTON

Airway Heights	Northern Quest RV Resort	215
Bellingham	Bellingham RV Park	215
Bridgeport	Bridgeport Marina RV Park	215
Bridgeport	Conklin Landing RV Park	215
Castle Rock	Toutle River RV Resort	215
Centralia	Midway RV Park	216
Cheney	Ponderosa Falls Resort—K/M Resorts of America	163
Chinook	Columbia Shores RV Park— K/M Resorts of America	163
Cle Elum	Whispering Pines RV Campground	216
Easton	Lake Easton Resort—Sunrise Resorts	164
Easton	Silver Ridge Ranch	216
Electric City	Coulee Playland Resort	216
Elma	Elma RV Park	216
Elma	Travel Inn Resort—K/M Resorts of America	164
Goldendale	Stargazers RV Resort	216
Grayland	Kenanna RV Park	216
Hoodsport	Dow Creek Resort—Sunrise Resorts	165
Hoodsport	Glen Ayr Resort	216
Hoquiam	Hoquiam River RV Park	217
Ilwaco	Wallicut River RV Resort	217
Kalama	Camp Kalama RV Park	217
Kelso	Brookhollow RV Park	217
Kettle Falls	Columbia Point Resort	217
La Conner	La Conner Marina & RV Park	217
Liberty Lake	Liberty Lake RV Campground	217
Mead	Alderwood RV Park	218
Moses Lake	Pier 4 RV Resort—Sunrise Resorts	165
Mossyrock	Mayfield Lake RV Resort & Marina	218
Mount Vernon	Mount Vernon RV Park	218

Newport	Old American Kampground— K/M Resorts of America	166
Nine Mile Falls	Willow Bay Resort—Advance Resorts of America	166
North Bonneville	Lewis & Clark Campground & RV Park	218
Ocean City	Ocean Breeze RV Resort—K/M Resorts of America	167
Ocean Park	Ocean Park Resort	218
Othello	MarDon Resort on Potholes Reservoir	218
Othello	O'Sullivan Sportsman Resort	167
Port Angeles	Elwha Dam RV Park	218
Poulsbo	Cedar Glen RV Park	218
Prosser	Wine Country RV Park	219
Randle	Cascade Peaks	168
Randle	Maple Grove Resort—K/M Resorts of America	168
Richland	Horn Rapids RV Resort	219
Ridgefield	Clark County Fairgrounds RV Park	219
Ridgefield	Dicky's RV Resort	219
Sequim	Diamond Point Resort—K/M Resorts of America	169
Shelton	The Waterfront at Potlatch Resort & RV Park	219
Silver Creek	Harmony Lakeside RV Park & Deluxe Cabins	169
Silverlake	Silver Cove RV Resort	219
Skamokawa	Vista Park	219
Soap Lake	Smokiam RV Resort	220
Spokane	North Spokane RV Campground	220
Vancouver	Ninety-9 RV Park	220
Vancouver	Vancouver RV Park	220
Walla Walla	RV Resort Four Seasons	220
Warden	Sage Hills Golf Club & RV Resort	220
White Salmon	Gorge Base Camp RV Park	220
Wilbur	Country Lane Campground & RV Park	220
Wilbur	Goose Creek RV Park & Campground	221
Woodland	Belmont Loop RV Park	221

WISCONSIN

De Forest	Madison Campground	221
Gresham	Captain's Cove Resort and Country Club	170
Wisconsin Dells	Christmas Mountain Village Campground	170

WYOMING

Boulder	Wind River View Campground	171
Evanston	Phillips RV Park	221

ALBERTA

County of Grande Prairie #1	Camp Tamarack RV Park	221
Peace River	Rendez-Vous RV Park & Storage	221
Rocky Mountain House	Wilderness Village at Crimson Lake	171
Valleyview	Sherk's RV Park	222

BRITISH COLUMBIA

Ainsworth	Woodbury Resort and Marina	172
Chemainus	Country Maples RV Resort—Holiday Trails Resorts	172
Creston	Pair-A-Dice RV Park & Campground	222
Grand Forks	Riviera RV Park	222
Hope	Sunshine Valley RV Resort & Cabins— Holiday Trails Resorts	222
Kelowna	Holiday Park Resort	173
Rosedale	Camperland RV Resort & Cabins— Holiday Trails Resorts	222

INDEX

MANITOBA

Douglas	Bry-Mar RV Park and Campground	222
Lac Du Bonnet	Champagne's RV Park	222
Oak Lake	Aspen Grove Campground	223
Portage La Prairie	Miller's Camping Resort	223

NEW BRUNSWICK

Caraquet	Camping Colibri	223
Derby Junction	Enclosure Campground Resort	223
Hopewell Cape	Ponderosa Pines Campground	223
Pointe du Chene	Ocean Surf RV Park	223
St. Martins	Century Farm Family Campground	223
Woodstock	Yogi Bear's Jellystone Park New Brunswick	224

NEWFOUNDLAND AND LABRADOR

Robinsons	Pirate's Haven RV Park & Chalets	224
------------------------	--	------------

NOVA SCOTIA

Baddeck	Adventures East Campground and Cottages	224
Cheticamp	Plage St Pierre Beach and Campground	224
Hilden	Scotia Pine Campground	224
Martin's River	RayPort Campground	224
Melbourne	Castle Lake Campground and Cottages	224
Smiths Cove	Jaggars Point Oceanfront Campground Resort	225

ONTARIO

Alliston	Nicolston Dam Campground and Travellers Park	225
Bainsville	Maplewood Acres RV Park	225
Bracebridge	Santa's Whispering Pines Campground	225
Carrying Place	North Shore RV Park	225
Cobden	Bona Vista Campground	225
Combermere	Pine Cliff Resort	226
Dunnville	Knight's Beach Resort	226
Eden	Red Oak Travel Park	226
Geraldton	Wild Goose Lake Campground	226
Golden Lake	Golden Lake Campground	226
Hanover	Saugeen Springs RV Park	226
Ignace	Davy Lake Campground	226
Johnstown	Grenville Park Camping and RV Park	226
Kincardine	Aintree Trailer Park	227
Marmora	Heritage Trails Campground	227
Mattawa	Sid Turcotte Park	227

Miller Lake	Summer House Park	227
Mono	Primrose Park	227
Morrisburg	Upper Canada Campground	227
Niagara Falls	Campark Resorts Family Camping & RV Resort	228
Niagara Falls	Riverside Park Motel & Campground	228
Niagara Falls	Scott's Family RV Park	228
Niagara Falls	Yogi Bear's Jellystone Park Niagara Falls, Canada	228
Nipigon	Stillwater Park Campground	228
Ottawa	Camp Hither Hills	228
Owen Sound	Sunny Valley Park Family Camping & Recreation	228
Peterborough	Anchor Bay Camp	229
Picton	Smugglers Cove RV Resort	229
Ridgeway	Windmill Point Park and Campground	229
Sault Ste Marie	Glenview Cottages & Campground	229
Spragge	Serpent River Campground	229
Sturgeon Falls	Sturgeon Falls KOA	229
Wyoming	Country View Motel & RV Camping Resort	230

PRINCE EDWARD ISLAND

Borden-Carleton	Borden/Summerside KOA	230
Cavendish	Marco Polo Land	230
Darnley	Twin Shores Camping Area	230

QUEBEC

Compton	Camping de Compton	173
Levis	Camping Transit	230
Melbourne	Camping Melbourne Estrie	230
Saint-Antoine	Camping Chez Jean	230
Saint-Philippe	Camping la Cle des Champs RV Resort	231
St Barthelemy	Camping du Vieux Moulin	231
West Brome	Camping Vallee Bleue Resort	231

SASKATCHEWAN

Indian Head	Indian Head Campground	231
Saskatoon	Campland RV Resort	231

YUKON

Whitehorse	Caribou RV Park	231
-------------------------	-----------------------	------------

SONORA

El Golfo de Santa Clara	El Golfo RV Resort—Colorado River Adventures	174
--------------------------------	--	------------



CAMPING WORLD®

AMERICA'S RECREATION DEALER



Camping World is the nation's largest RV dealer of new and used RV's, RV accessories and RV-related services. With 200 locations nationwide, plus a full service and comprehensive website, Camping World is ready to serve your RV, camping and outdoor needs. Visit us today!

RV SALES

- The best manufacturers, floor plans & prices
- The industry's best finance options
- Nation's largest selection of RVs

RETAIL LOCATIONS

- Over 10,000 innovative RV parts & accessories
- Great prices, huge selection & quality expertise

SERVICE & MAINTENANCE

- Full service & repair for any RV
- 2,200+ service bays & 1,800+ RV trained techs
- Professional washing, waxing & detailing with RV Spa

COLLISION CENTERS

- Expert body, collision & remodeling work for any RV
- Over 135+ Collision Centers nationwide
- All workmanship 100% guaranteed

GOOD SAM MEMBERSHIP

Members save more every day at Camping World retail locations. **Not a member? Join today!**

Visit [CampingWorld.com](https://www.campingworld.com) for a complete list of locations nationwide