

Alabama

WOODALL'S

Complete Site Listings

All privately-owned campgrounds personally inspected by Woodall Representatives Lee and Mary Franck.

Unless otherwise noted, all parks listed have flush toilets and hot showers.

Birmingham

See listings at Jasper, McCalla, Pelham & Warrior, Hoover, Helena, Cordova

Decatur

(E) **Point Mallard Campground** (City Park) — (Morgan) From jct I-65 (exit 340) & Alt US 72/Hwy 20: Go 3 mi W on Alt US 72/Hwy 20, then 1 mi S on US 31, then 3 mi E on Church St. Enter at end.

FACILITIES: 210 sites, 96 W&E, 114 full hkupps, (20/30/50 amps), 22 pull-thrus, phone Internet central location, family camping, laundry, ltd groc, ice, picnic tables, grills, wood.

RECREATION: rec hall, equipped pavilion, swim pool, river fishing, putting green, bsktball, playground, tennis, sports field, hiking trails, v-ball. Rec open to public.

Pets welcome. Partial handicap access. Open all yr. No reservations accepted for the months of May, Jun & Jul. Clubs welcome. MCVISA/Debit.

(256)351-7772
SEE AD THIS PAGE

Florence

(W) **Mc Farland Park** (City Park) —(Lauderdale) From jct US 43, US 72 & Hwy 120: Go 2 blocks W on Hwy 20. (N of Tennessee River Bridge). Enter on L. **FACILITIES:** 60 sites, 60 W&E, 18 pull-thrus, 13 sites for tents only, laundry, picnic tables, grills. **RECREATION:** pavilion, boating, ramp, river fishing, playground, hiking trails. Rec open to public. Pets welcome. Partial handicap access. Open Apr 1 - Nov 30.

(256)740-8817

Gadsden

► **Noccalula Falls** —From jct US 431 & I-59: Go 5 mi N on I-59 (exit 188), then 2-1/2 mi E on Noccalula Rd. Enter on R.

City park featuring 90 foot waterfalls, pioneer village, botanical gardens, petting zoo, train rides & carpet golf. Nature trails & picnic pavilions to seat 2,000. Adjacent to Noccalula Falls Campground. Open all yr.

(256)549-4663

SEE AD THIS PAGE

POINT MALLARD

Decatur, Alabama



18-hole Championship Golf

• Fully Equipped Sites

- Laundry
 - Pull-Thrus
 - Restrooms / Showers
 - 50 Amp Available
- ON ALL SITES

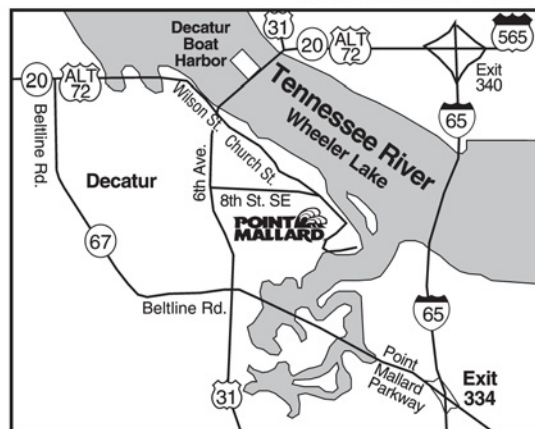
Minutes off I-65

- Strike Zone - Batting Cages & Driving Ranges
- Hiking & Biking Trail
- *Water Park
- Ice Rink

Call or write for Free brochure:
2600-C

Point Mallard Dr. S.E.
Decatur, AL 35601

(256) 351-7772 www.pointmallardpark.com



See listing at Decatur, AL * = Seasonal

Noccalula Falls Park & Campground

One of The Old South's Most Beautiful Campgrounds

Only 2 Miles From I-59 - Exit 188 - Follow Signs

- Paved Road • Concrete Sites • 30 & 50 Amp Service
- Laundry • 2 Bath Houses • Pool • Country Store
- Picnic Pavilions • Meeting Hall • 24-Hour Security
- Botanical Gardens • Pioneer Village • Mini Golf • Petting Zoo
- Passenger Train • Souvenir Shop • Hiking Trails
- Wedding Chapel • Near Restaurants & Camper Repair

www.cityofgadsden.com

1600 NOCCALULA RD. • GADSDEN, AL 35904

256-543-7412

See listing at Gadsden, AL



OPEN 365 DAYS

Alabama

❑ (N) **Noccalula Falls Park & Campground** (City Park) —(Etowah) From jct US 431 & I-59: Go 5 mi NE on I-59 (exit 188), then 2-1/2 mi E on Noccalula Rd. Enter on R.

FACILITIES: 126 sites, 51 W&E, 75 full hksups, (30/50 amps), 6 pull-thrus, 36 sites for tents only, cable Internet central location, family camping, cabins, laundry, ltd groc, ice, picnic tables, grills, wood.

RECREATION: equipped pavilion, swim pool, mini-golf (\$), playground, hiking trails.

Pets welcome. Partial handicap access. Open all yr. Clubs welcome. MCVISA/Debit.

(256)543-7412
SEE AD PAGE 1

Lowndesboro

❑ (N) **Prairie Creek Park** (COE-Alabama River Lakes) —(Lowndes) From jct US 80 & CR 29: Go N on CR 29. Follow signs. **FACILITIES:** 62 sites, 62 W&E, 10 pull-thrus, 7 sites for tents only, laundry, ice, picnic tables, fire rings, grills. **RECREATION:** pavilion, boating, canoeing, ramp, dock, river fishing, bsktball, playground, hiking trails. Rec open to public. Partial handicap access. Open all yr.

(334)418-4919

Mccalla

❑ (S) **Tannehill Ironworks Historical State Park** —(Tuscaloosa) From I-59 (exit 100): Go 2-1/2 mi E following signs. Enter on L. **FACILITIES:** 300 sites, 168 W&E, 43 full hksups, (50 amps), 89 no hksups, 60 pull-thrus, 100 sites for tents only, cabins, laundry, ltd groc, ice, picnic tables, grills, wood. **RECREATION:** pavilion, stream fishing, activities, hiking trails. Rec open to public. Pets welcome. Partial handicap access. Open all yr. No reservations.

(205)477-5711

Mobile

❑ (S) **Chickasabogue Park & CG** (Mobile County Park) —(Mobile) From I-65 (exit 13) & Hwy 158: Go 2 mi S on Hwy 213, then 3/4 mi SE on Whistler St, then 1 mi N on Aldock Rd. Enter at end. **FACILITIES:** 74 sites, 34 W&E, 24 full hksups, (30/50 amps), 16 no hksups, 30 pull-thrus, 16 sites for tents only, laundry, ltd groc, ice, picnic tables, fire rings, grills, wood. **RECREATION:** equipped pavilion, river swim, boating, canoeing, ramp, 12 canoe rentals, river fishing, bsktball, playground, horseshoes, sports field, hiking trails, v-ball. Rec open to public. Partial handicap access. Open all yr.

(251)574-2267

❑ (E) **MILITARY PARK** (Coast Guard Rec Facility) —(Mobile) Off base, 37 mi from ATC Mobile. Located at E end of Dauphin Island, off Hwy 193 on Agassiz St. **FACILITIES:** 105 sites, 5 full hksups, 100 no hksups, 100 sites for tents only, cabins, laundry, ltd groc, ice, picnic tables, grills. **RECREATION:** salt-water swim, boating, motorboat rentals, saltwater fishing, playground, hiking trails, v-ball. No pets. Open all yr. For Military Use Only-w/Military ID Card.

(251)861-7113



Pelham

❑ (W) **Birmingham South Campground** —(Shelby) From jct I-65 (exit 242) & Hwy 52: Go 700 yards W on Hwy 52, then 300 yards N on Hwy 33. Enter on R. ♦♦♦♦♦**FACILITIES:** 108 sites, 6 W&E, 102 full hksups, (30/50 amps), 50 amps (\$), many extd stay sites, 56 pull-thrus, 6 sites for tents only, cooking counter, privacy barrier, covered area w/picnic table, cabins, laundry, full svc store, ice, picnic tables, fire rings, grills, wood. ♦♦♦♦♦**RECREATION:** rec hall, rec room/area, pavilion, equipped pavilion, coin games, swim pool, whirlpool, bsktball, playground, activities (wkends), horseshoes, sports field, v-ball. Rec open to public. Pets welcome. Partial handicap access. Open all yr. Internet friendly. Clubs welcome. Rate in 2008 \$28 for 2 persons. MCVISA/DISC/Debit. Member ARVC, ALARVC.

❑ (NE) **Oak Mountain SP** —(Shelby) From jct I-65 (exit 246) & Hwy 119: Follow signs. **FACILITIES:** 145 sites, 85 full hksups, 60 no hksups, 24 pull-thrus, 60 sites for tents only, cabins, laundry, ltd groc, ice, picnic tables, grills. **RECREATION:** rec hall, lake swim, boating, electric motors only, canoeing, ramp, dock, rowboat/canoe/pedal boat rentals, lake fishing, playground, tennis, hiking trails. Rec open to public. Pets welcome. Open all yr.

(205)620-2527

Pickensville

(W) **Pickensville Campground** (COE-Tennessee/Tombigbee Waterway) —(Pickens) From town: Go 3 mi W on Hwy 86. **FACILITIES:** 176 sites, 176 W&E, (30 amps), laundry, ice, picnic tables, fire rings, grills. **RECREATION:** pavilion, boating, ramp, dock, lake/river/pond fishing, playground, hiking trails, v-ball. Partial handicap access. Open all yr. Facilities fully operational Jun - Sep.

(205)373-6328

Alaska

WOODALL'S Complete Site Listings

All privately-owned campgrounds personally inspected by
Woodall Representatives Don and Lorena Hickman.

Unless otherwise noted, all parks listed have flush toilets and hot showers.

Delta Junction

(N) **Quartz Lake SRA** (Quartz Lake Campground) —(Southeast Fairbanks) From town: Go 21 mi N on Richardson Hwy to milepost 277.8. **FACILITIES:** 103 sites, 103 no hksups, cabins, non-flush toilets only, picnic tables, fire rings. **RECREATION:** pavilion, lake swim, boating, ramp, v-ball. Partial handicap access. Open June - Sep. No showers.

(907)451-2695

Denali National Park

❑ (W) **Denali NP** (Teklanika River Campground) —(Denali) From Hwy 3: Go 29 mi W on Park Rd from entrance. Register first at Visitor Center (1/2 mi on Park Rd). **FACILITIES:** 53 sites, 53 no hksups, 7 sites for tents only. **RECREATION:** hiking trails. Partial handicap access. Open late May - early Sep. Minimum 3 night stay if driving vehicle. Buses available. No showers.

(800)622-7275

For Camp Cooking Recipes, go to:
www.woodalls.com

Fairbanks

* (S) **Arctic RV** —From jct Richardson Hwy 2 & Parks Hwy 3: Go 2 mi W on Parks Hwy 3, then 1 block S on Peger Rd., then 100 feet E on 30th Ave. Enter on R.

SALES: travel trailers, truck campers, 5th wheels. **SERVICES:** full-time mech, RV appliance repair, sells parts/accessories. Open all yr. MCVISA/DISC.

(907)451-8356

e-mail: arcticrv@arcticrv.com

(E) **Chena Lake Recreation Area** (Fairbanks North Star Borough) —(Fairbanks) From jct Richardson Hwy 2 & Laurence Rd S of North Pole: Go E 1 mi on Laurence Rd. Enter at end. **FACILITIES:** 82 sites, 82 no hksups, 22 pull-thrus, non-flush toilets only, picnic tables, fire rings, grills, wood. **RECREATION:** equipped pavilion, lake/river swim, boating, no motors, canoeing, kayaking, ramp, dock, pontoon/rowboat/canoe/pedal boat rentals, lake/river fishing, bsktball, playground, horseshoes, hiking trails, v-ball. Rec open to public. Pets welcome. Open all yr. Facilities fully operational May - Sep.

(907)488-1655

Haines

(NW) **Big Nugget Gold Mine & Camper Park** —(Haines) From jct Alaska Marine Hwy Terminal exit & Lutak Rd: Go 2-3/4 mi S on Lutak Rd, then 4 blks S on 2nd Ave, then 1 mi W on Main St, then 26 mi NW on Haines Hwy AK7, then 1/4 mi W on Porcupine Crossing, then 1/2 mi NW on Dalton Trl, then 7 mi NW on Dalton Trl. Enter at end. ♦**FACILITIES:** 10 sites, 10 no hksups, cabins, fire rings. ♦♦**RECREATION:** pavilion, river fishing, hiking trails, local tours. Rec open to public. Open all yr. Rate in 2008 \$30 per vehicle.

❑ (E) **Oceanside RV Park** —(Haines) From jct Alaska Marine Hwy Ferry Terminal exit & Lutak Rd: Go 2-1/4 mi S on Lutak Rd, then 1/2 mi S on Front St. Enter on L. ♦♦♦♦♦**FACILITIES:** 23 sites, 23 full hksups, (20/30 amps), 5 sites for tents only, shower\$, laundry, ltd groc, ice, picnic tables, fire rings, wood. ♦♦♦**RECREATION:** rec room/area, saltwater fishing, fishing guides, local tours. Rec open to public. Pets welcome. Partial handicap access. Open all yr. Facilities fully operational Apr 15 - Sep 30. Oct-Apr 15 electrical only on 5 sites. Internet friendly. Rate in 2008 \$15 per vehicle. MCVISA/DISC/Debit. CCUSA Discourt.

(907)766-2437

Seward

Seward Waterfront Campground (City Park) — (Kenai Peninsula) *On Seward Hwy 9 at Milepost 0.*
FACILITIES: 323 sites, 99 W&E, 224 no hkup, covered area w/picnic table, shower\$, marine gas, picnic tables, fire rings, grills. **RECREATION:** pavilion, lake/saltwater swim, boating, canoeing, kayaking, ramp, dock, saltwater/lake/river/stream fishing, fishing guides, bsktball, playground, tennis, sports field, hiking trails, v-ball. Rec open to public. Partial handicap access. Open all yr. Facilities fully operational Apr 15 - Sep 15.
 (907)224-3331

Soldotna

(S) Centennial Campground (City Park) —(Kenai Peninsula) *From jct Kenai Spur Rd & Hwy 1 (Sterling Hwy Mile Post 94.2): Go 2 mi S on Hwy 1, then 500 feet W on Kalifornsky, then 1/4 mi N on Centennial Park Rd. Enter on R.* **FACILITIES:** 220 sites, 220 no hkup, non-flush toilets only, picnic tables, fire rings, grills, wood. **RECREATION:** equipped pavilion, boating, 35 hp limit, canoeing, ramp, river fishing, hiking trails. Pets welcome. Partial handicap access. Open May 1 - Oct 1.
 (907)262-1337

Valdez

(NW) Allison Point Campground —*From Richardson Hwy (Milepost 2.9): Go S 5 mi on Dayville Rd. Enter on R.* **FACILITIES:** 61 sites, 61 no hkup. **RECREATION:** ramp, saltwater fishing. Pets welcome. Partial handicap access. Open Mid June - Labor Day. No showers.
 (907)835-2282

(E) Eagle's Rest RV Park & Cabins —(Valdez-Cordova) *From Hwy 4 (Richardson Hwy) Mile Post 0: Go 3-1/2 mi S on Hwy 4, then 200 feet W on E Pioneer Dr. Enter on R.* **FACILITIES:** 237 sites, 187 full hkup, (20/30/50 amps), 50 amps (\$), 50 no hkup, 83 pull-thrus, 60 sites for tents only, family camping, cabins, laundry, ltd groc, ice, picnic tables, fire rings, wood. **RECREATION:** float trips, fishing supplies, fishing guides, bike rental, horseshoes, local tours. Rec open to public. Pets welcome. Partial handicap access. Open all yr. Facilities fully operational May - Oct. Internet friendly. Clubs welcome. Rate in 2008 \$25 for 2 persons. MC/VISA/DISC/AMEX. ATM. Member ARVC, ACOA.

WOODALLS Campground Directory - The Most Complete and Reliable Source of Campground, Service Center and Attraction Information
 ✓ Includes a **FREE** CD-ROM Order by phone: **1-877-680-6155** or purchase online: **www.woodalls.com/shop**

Arizona


WOODALLS
 Complete Site Listings

All privately-owned campgrounds personally inspected by Woodall Representatives Fred and Joanne Playle.
 Unless otherwise noted, all parks listed have flush toilets and hot showers.

Bullhead City

(N) Davis Camp RV Park (Mohave County Park) —(Mohave) *From jct Bullhead Pkwy (Casino Bridge) & Hwy 68: Go 1/2 mi N on Hwy 68 to milepost 250. Enter on L.* **FACILITIES:** 141 sites, 141 full hkup, (50 amps), 141 pull-thrus, 100 sites for tents only, laundry, ice, picnic tables, grills, wood. **RECREATION:** river swim, boating, ramp, dock, river fishing, bsktball, playground. Rec open to public. Partial handicap access. Open all yr.
 (877)757-0915

Flagstaff

(NE) KOA-Flagstaff-Grand Canyon — (Coconino) Altitude 6924 ft. *From jct I-40 & I-17: Go 6 mi E on I-40 to (exit 201/Page), then 3/4 mi N on access road to US 89, then 1 mi N on US 89. Enter on L.*

FACILITIES: 205 sites, 97 W&E, 101 full hkup, (20/30/50 amps), 50 amps (\$), 7 no hkup, 125 pull-thrus, 7 sites for tents only, WiFi Instant Internet at site, phone Internet central location, family camping, cabins, laundry, groceries, ice, picnic tables, grills.
RECREATION: rec hall, pavilion, equipped pavilion, golf nearby, bsktball, 6 bike rentals, playground, activities, horseshoes, hiking trails, v-ball, local tours.
 Pets welcome. Partial handicap access. Open all yr. Facilities fully operational Apr - Oct 15. Clubs welcome. Rate in 2008 \$25-31 for 2 persons. MC/VISA/DISC/AMEX. Member ARVC, AZ ARVC. KOA discount.
 (800)562-3524
 e-mail: jsatkoaf@aol.com
SEE AD THIS PAGE

(N) Lake Mead NRA (Katherine Campground) — (Mohave) *From jct Hwy-95 & Hwy-68: Go 1/4 mi W on Hwy-68, then 3 mi N on road to Katherine. Enter*

at end. **FACILITIES:** 173 sites, 173 no hkup, privacy barrier, laundry, ltd groc, ice, picnic tables, grills. **RECREATION:** pavilion, lake swim, boating, ramp, dock, lake fishing, hiking trails. Rec open to public. Partial handicap access. Open all yr. No reservations.
 (928)754-3272


Kingman

(S) Hualapai Mt. Park (Mohave County Park) — (Mohave) Altitude 6200 ft. *From jct I-40 & Stockton Hill Rd: Go 14 mi SE on Stockton Hill Rd/Hualapai Mtn Rd. Enter on R.* **FACILITIES:** 70 sites, 11 full hkup, 59 no hkup, 11 pull-thrus, privacy barrier, covered area w/picnic table, cabins, ice, picnic tables, fire rings, grills, wood. **RECREATION:** pavilion, playground, sports field, hiking trails, v-ball. Rec open to public. Open May 1 - Oct 31. No showers.
 (877)757-0915

Lake Mead National Rec Area

See listings at Bullhead City, Katherine, Kingman & Temple Bar, AZ & Boulder City, Cottonwood Cove, Las Vegas, Laughlin, & Overton, NV

Page

(S) Page/Lake Powell Campground — (Coconino) Altitude 4000 ft. *From jct US 89 & Haul Rd: Go 1-3/4 mi E on Haul Rd, then 100 feet S on Coppermine Rd. Enter on R.*

FACILITIES: 119 sites, 14 W&E, 97 full hkup, (20/30/50 amps), 8 no hkup, some extd stay sites, 27 pull-thrus, 16 sites for tents only, WiFi Instant Internet at site, phone on-site Internet (needs activ), phone Internet central location, family camping, laundry, ltd groc, ice, picnic tables.

RECREATION: swim pool, whirlpool, fishing supplies, golf nearby, hiking trails, local tours. Pets welcome. Partial handicap access. Open all yr. Pool open May 31-Sept 1. Clubs welcome. Rate in 2008 \$18 for 4 persons. MC/VISA/DISC/AMEX.
 (928)645-3374

e-mail: cgmanager@baits.com
SEE AD NEXT PAGE

FLAGSTAFF-GRAND CANYON
Family Kamping in the Cool, Quiet Pines
Make Us Your Northland Base Kamp
www.flagstaffkoa.com
 5803 N. Hwy. 89 Flagstaff, AZ 86004
 E-Mail: jsatkoaf@aol.com
OPEN ALL YEAR N. 35° 13.995 W. 111° 34.553
Reservations Recommended
1-800-KOA-FLAG
FREE Wi-Fi


 Great people. Great camping.™
 See listing at Flagstaff, AZ

 Value Kard Accepted

Arizona

Parker

(N) **Buckskin Mountain SP** —(La Paz) From Parker (jct Hwy 62 & Hwy 95): Go 11 mi N on Hwy-95. **FACILITIES:** 89 sites, 51 W&E, 21 E, 17 full hksups, family camping, ltd groc, marine gas, picnic tables, grills. **RECREATION:** rec room/area, coin games, lake swim, boating, ramp, river fishing, bsktball, playground, horseshoes, hiking trails, v-ball. Pets welcome. Open all yr. Max stay 15 days. (928)667-3231

Payson

(E) **Payson Campground & RV Resort** —(Gila) From jct Hwy 87 & Hwy 260: Go 1/2 mi E on Hwy 260. Enter on L. **FACILITIES:** 97 sites, 8 W&E, 63 full hksups, (20/30/50 amps), 26 no hksups, 26 pull-thrus, 34 sites for tents only, family camping, laundry, wood. **RECREATION:** rec room/area, swim pool, bsktball, playground, horseshoes, hiking trails. Pets welcome breed restrict, quantity restrict. Open all yr. Internet friendly. Clubs welcome. Rate in 2008 \$20 for 2 persons. MC/VISA. (928)472-2267

(N) **Tonto NF** (Houston Mesa Campground) —(Gila) Altitude 4900 ft. From jct Hwy 260 & Hwy 87: Go 2 mi N on Hwy 87, then 1/10 mi E on FR 199. Enter on L. **FACILITIES:** 105 sites, 105 no hksups, 23 pull-thrus, 28 sites for tents only, shower\$, picnic tables, fire rings, grills, wood. **RECREATION:** hiking trails. Partial handicap access. Open Feb 1 - Nov 30. (928)474-7900

(E) **Tonto NF** (Ponderosa Campground) —(Gila) Altitude 5600 ft. From jct Hwy-87 & Hwy-260: Go 15 mi NE on Hwy-260. **FACILITIES:** 60 sites, 60 no hksups, 9 pull-thrus, 11 sites for tents only, non-flush toilets only, picnic tables, grills, wood. **RECREATION:** activities, hiking trails. Open Apr 1 - Oct 31. No showers. No reservations. Max stay 14 days. (928)474-7900

Circle Pines - KOA
"Grand Canyon Area"

Only Park in Williams with
21 Acres of Shade & Pine Trees
On I-40 at Exit 167

Kottages with Bathroom
 Lodges with Kitchen & Bathroom
 14 Kamping Kabinis
 Complimentary Restrooms
 & Showers with Site

1-928-635-2626 • 1-800-562-9379
 www.circlepineskoa.com

See listing at Williams, AZ

Page - Lake Powell
Campground

"Let us help you
 book your tours"

- Shade Trees at Every Site
- Clean Modern Restrooms/Shower
- Level Sites with Water & Electric • Playground

928-645-3374 See listing at Page, AZ
 www.pagecampground.com

RV PARK & CAMPGROUND

GRAND CANYON
CAVERNS
& INN

50 Spots with water & electric
(20, 30 & 50 amp) with free sewer dump

Big Spaces
Pull-Thrus

Daily Caverns Tours • Laundry • Grocery Store • Gas Station • Restaurant
 Bar • Bathrooms & Showers • 6,000' Elevation • Lots of Trees
 Star Gazing (telescopes available) • Away from highway & train noise

• Drive to the bottom of the Grand Canyon and the Colorado River via Diamond Creek Road •

Mile Marker 115, Route 66 (12 Miles East of Peach Springs)
 Peach Springs, AZ 86434 • Phone: 928.422.3223
 www.gccaverns.com

...and a whole lot more!

Peach Springs

(E) **Grand Canyon Caverns & Inn** —(Coconino) Altitude 5406 ft. From jct I-40 (exit 121/Seligman-Peach Springs) & Hwy 66/Bus 40: Go 1-1/4 mi W on Hwy 66 (MP 115). Enter on L.

FACILITIES: 56 sites, 54 W&E, 2 full hksups, (20/30/50 amps), 48 pull-thrus, WiFi Instant Internet at site, family camping, laundry, groceries, ice, picnic tables, fire rings, grills, wood.

RECREATION: swim pool, 10 bike rentals, activities, horseshoes, hiking trails, local tours.

Pets welcome. Partial handicap access. Open all yr. Clubs welcome. Rate in 2008 \$30 per vehicle. MC/VISA/DISC/AMEX. Member ARVC.

(928)422-3223

e-mail: gccmotel@tabletoptelephone.com

SEE AD THIS PAGE

Roosevelt

(E) **Tonto NF** (Schoolhouse Campground) —(Gila) From jct Hwy 188 & Hwy 88: Go 8 mi E on Hwy 88, then 3 mi N on FR 447. Enter at end. **FACILITIES:** 156 sites, 156 no hksups, 35 pull-thrus, 8 sites for tents only, covered area w/picnic table, picnic tables, fire rings, grills. **RECREATION:** boating, ramp, dock, lake fishing. Partial handicap access. Open all yr. No reservations. Max stay 14 days. (928)467-3200

(SW) **Tonto NF** (Windy Hill Campground) —(Gila) From jct Hwy 188 & Hwy 88: Go 4 mi E on Hwy 88, then 1 mi N on FR 82. Enter at end. **FACILITIES:** 339 sites, 339 no hksups, 147 pull-thrus, 34 sites for tents only, covered area w/picnic table, picnic tables, fire rings, grills. **RECREATION:** boating, ramp, dock, lake fishing, playground, activities, hiking trails. Partial handicap access. Open all yr. No reservations. (928)467-3200

Show Low

(W) **Show Low Lake County Park** —(Navajo) Altitude 7000 ft. From jct US 60 & Hwy 260: Go 4 mi SE on Hwy 260, then 1 mi E on Show Low Lake Rd, at Navajo Hospital. Enter on L. **FACILITIES:** 70 sites, 10 W&E, (30 amps), 60 no hksups, 30 pull-thrus, shower\$, laundry, ltd groc, ice, picnic tables, fire rings, wood. **RECREATION:** boating, 8 hp limit, canoeing, ramp, dock, 10 rowboat rentals, lake fishing, fishing supplies, playground, hiking trails, v-ball. Partial handicap access. Open all yr. Winter limited amenities. (928)537-4126

Sonoita

(SE) **Coronado National Forest** (Lakeview Campground) —(Cochise) Altitude 5400 ft. From town: Go 30 mi SE on Hwy-83. **FACILITIES:** 65 sites, 65 no hksups, 14 pull-thrus, 33 sites for tents only, non-flush toilets only, ltd groc, picnic tables, fire rings, grills. **RECREATION:** boating, 8 hp limit, ramp, dock, rowboat rentals, lake fishing, hiking trails. Pets welcome. Partial handicap access. Open all yr. No showers. No reservations. Max stay 14 days. (520)388-8300

Temple Bar

(E) **Lake Mead NRA** (Temple Bar Campground) —(Mohave) In town on Temple Bar Rd. **FACILITIES:** 153 sites, 153 no hksups, laundry, groceries, ice, picnic tables, grills. **RECREATION:** lake swim, boating, ramp, dock, rowboat rentals, lake fishing, hiking trails. Pets welcome. Partial handicap access. Open all yr. (702)293-8907

Tucson

(N) **Coronado National Forest** (Rose Canyon Campground) —(Pima) Altitude 7000 ft. From jct Tanque Verde Rd & Catalina Hwy in town: Go 4-1/4 mi NE on Catalina Hwy to the Coronado NF, then continue 17 mi on Gen. Hitchcock Hwy. **FACILITIES:** 74 sites, 74 no hksups, 43 sites for tents only, non-flush toilets only, picnic tables, fire rings, grills. **RECREATION:** lake fishing, hiking trails. Rec open to public. Open Mid Apr - Late Oct. No showers. Max stay 14 days. (520)388-8300

(NE) **Coronado National Forest** (Spencer Canyon Campground) —(Pima) Altitude 8000 ft. From jct Tanque Verde Rd & Catalina Hwy in town: Go 4-1/4 mi NE on Catalina Hwy to the Coronado NF, then continue 22 mi on Gen. Hitchcock Hwy. **FACILITIES:** 62 sites, 62 no hksups, 62 sites for tents only, non-flush toilets only, picnic tables, grills. **RECREATION:** Open Late Apr - Mid Oct. No showers. No reservations. Max stay 14 days. (520)388-8300

(W) **Gilbert Ray Campground** (Pima County) —(Pima) 8 mi W via Gate Pass (scenic views, winding, narrow road not recommended for trailers) or Hwy-86 (Ajo Rd). **FACILITIES:** 138 sites, 130 E, (30 amps), 8 no hksups, 15 sites for tents only, ice, picnic tables, grills. **RECREATION:** hiking trails. Open all yr. Facilities fully operational Dec - Apr. No showers. No reservations. Max stay 7 days. (520)883-4200

Williams

(E) **Circle Pines-KOA** —(Coconino) Altitude 7000 ft. From jct Hwy-64 & I-40: Go 1-1/2 mi E on I-40 (exit 167-Circle Pines Rd), then 1/2 mi N & E on Circle Pines Rd. Enter on L.

FACILITIES: 122 sites, 35 W&E, 87 full hksups, (20/30/50 amps), 50 amps (\$), 122 pull-thrus, 40 sites for tents only, WiFi Instant Internet at site, phone Internet central location, family camping, cabins, laundry, groceries, ice, picnic tables, fire rings, grills, wood.

RECREATION: rec room/area, equipped pavilion, coin games, swim pool, whirlpool, mini-golf (\$), golf nearby, bsktball, 13 bike rentals, playground, activities (wksends), horseshoes, hiking trails, v-ball, local tours. Rec open to public.

Pets welcome breed restrict. Partial handicap access. Open all yr. Memorial Day thru Labor Day. Cafe & outdoor activities, pool seasonal. Clubs welcome. Rate in 2008 \$18-30 for 2 persons. MC/VISA/DISC/AMEX/Debit. Member ARVC, AZ ARVC. KOA discount. (800)562-9379

e-mail: kcamp@circlepineskoa.com

SEE AD THIS PAGE

(N) **Kaibab National Forest** (Kaibab Lake Campground) —(Coconino) Altitude 6800 ft. From jct I-40 (exit 165) & Hwy 64: Go 1 mi N on Hwy 64, then follow signs W on FR 47. **FACILITIES:** 72 sites, 72 no hksups, 36 pull-thrus, 7 sites for tents only, non-flush toilets only, picnic tables, fire rings, grills, wood. **RECREATION:** pavilion, boating, 8 hp limit, ramp, lake fishing, activities. Partial handicap access. Open all yr. Facilities fully operational May 15 - Oct 1. No showers. Nor reservations. Max stay 14 days. (928)635-4707

Winslow

(N) **Homolovi Ruins SP** —(Navajo) From jct I-40 & Hwy 8: Go 1-1/3 mi N on Hwy 87. **FACILITIES:** 53 sites, 53 W&E, family camping, picnic tables, fire rings, grills. **RECREATION:** hiking trails. Pets welcome. Open all yr. Closed Christmas Day. (928)289-4106

Arkansas

WOODALL'S

Complete Site Listings

All privately-owned campgrounds personally inspected by Woodall Representatives Micky and Debbie Williams.

Unless otherwise noted, all parks listed have flush toilets and hot showers.

Go to
woodalls.com/shop
And Browse our
Bookstore

Hot Springs

(W) **Ouachita National Forest** (Charlton Rec. Area) —(Garland) 20 mi W on US-270. **FACILITIES:** 57 sites, 10 full hkups, 47 no hkups, picnic tables, fire rings, grills. **RECREATION:** pavilion, lake/river swim, lake/stream fishing, hiking trails. Partial handicap access. Open May 1 - Oct 31.

(870)867-2101

Ozark

(SE) **Aux Arc Park** (COE - Ozark Lake) —(Franklin) From town: Go 1-1/2 mi S on Hwy-23, then 1/2 mi E on Hwy-309. **FACILITIES:** 64 sites, 48 W&E, 12 E, (20 amps), 4 no hkups, cooking counter, picnic tables, fire rings, grills. **RECREATION:** pavilion, boating, canoeing, ramp, dock, river fishing, playground, hiking trails. Partial handicap access. Open all yr.

(800)844-2129